

CERTIFIED LAND CORNER RESTORATION

Index No. V-18

State of Wisconsin }
County of Forest } ss.

History of original corner establishment:
No records of any previous survey.


I Philip T. Hansen, do hereby certify that on the 26th day of October, 1979, I ~~found~~ **established** the W 1/16 corner of Sections 26 and 35 Township 36, North, Range 12 East, Fourth Principal Meridian, as described hereon; and that from this evidence I established a new monument and accessories as described hereon to perpetuate the original location of this corner.

Description of corner evidence found:
No evidence of any corner recovered.
Corner established by traverse and computation. Ran traverse from section corner 26, 27, 34 and 35 east to 1/4 corner between sections 26 and 35.
Computed distance is 2569.77 feet at bearing N 86° 23' 32" E.
Set W 1/16 at 1284.89 feet intermediate.

Resident witnesses:

Glen Barker

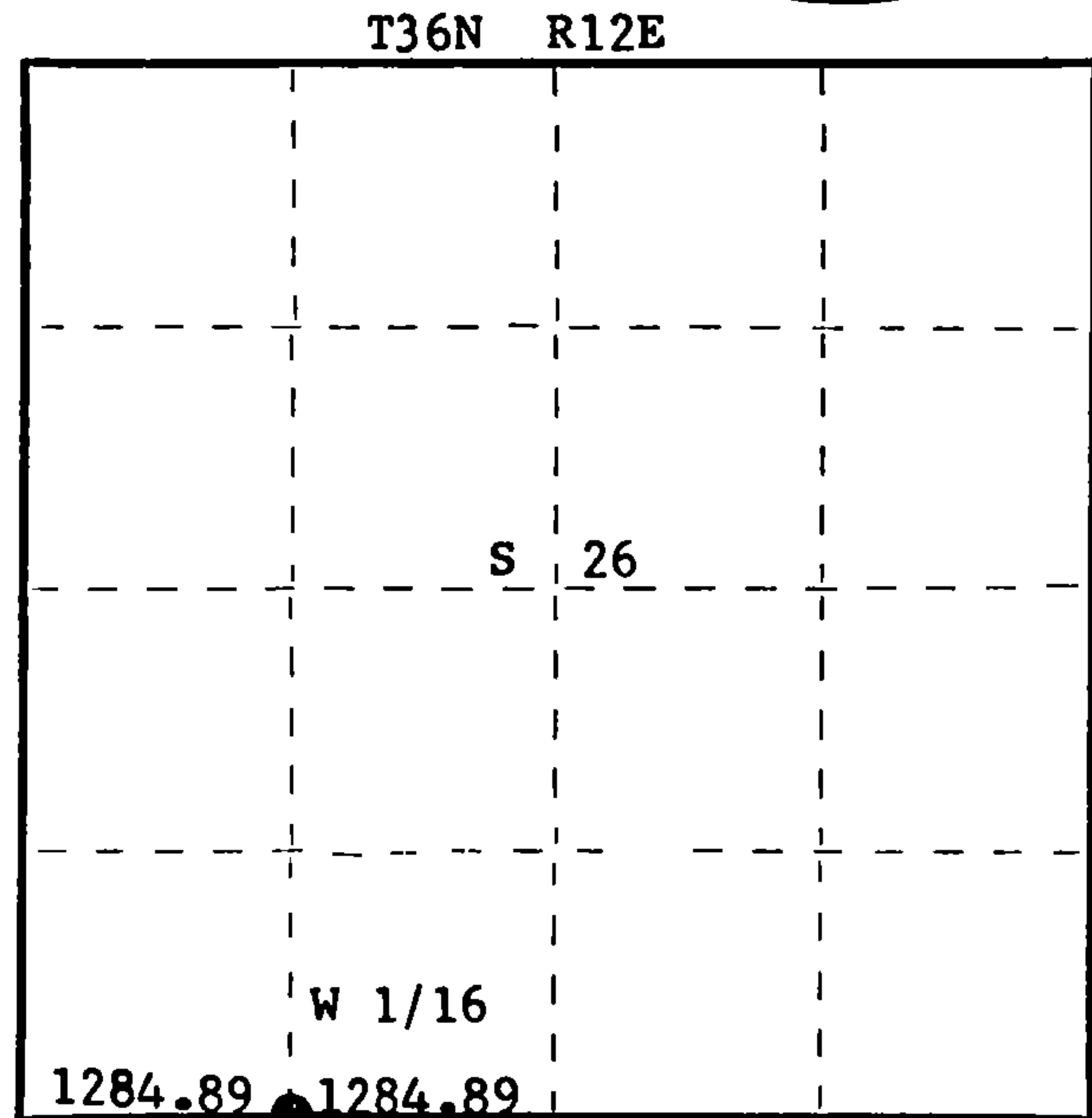
Herb Wagoner



Description of monument and accessories I established to perpetuate the original location of this corner.
Drove a 1-1/2" x 18" iron pipe on the north edge of Kendal Road 4" below the surface for true corner.
Set a 1-1/2" iron pipe with 2" brass cap, 50 links north for witness corner. Cap stamped:
Marked NBT's from true corner -
Sugar 4" N60°W 47.20 feet
Sugar 5" N32°E 47.70 feet
both scribed 1/16 BT.

S498
T36N R12E
W 1/16 S+26 W.C.
S+35
S 50 lks.
CPI-1979

FORM 985 M. C. MILLER CO., MILWAUKEE



○ = Corner monument restored.

Dated at Rhineland, Wis., this 16th day of May, 1980

Signature Philip T. Hansen Title Registered Land Survey Registration No. S-498
(County Surveyor, Registered Land Surveyor, or other duly authorized official)

Office of Register of Deeds, County of Forest, I hereby certify that the within instrument was filed in this office for record on the 2nd day of June, 1980 at 8:30 o'clock A. M.

Eugene Stutzman
(Register of Deeds)
By _____ Deputy

DOCUMENT NO. **118004**

43612260030

CERTIFIED LAND CORNER RESTORATION


Index No. V-18

State of Wisconsin }
County of Forest } ss.

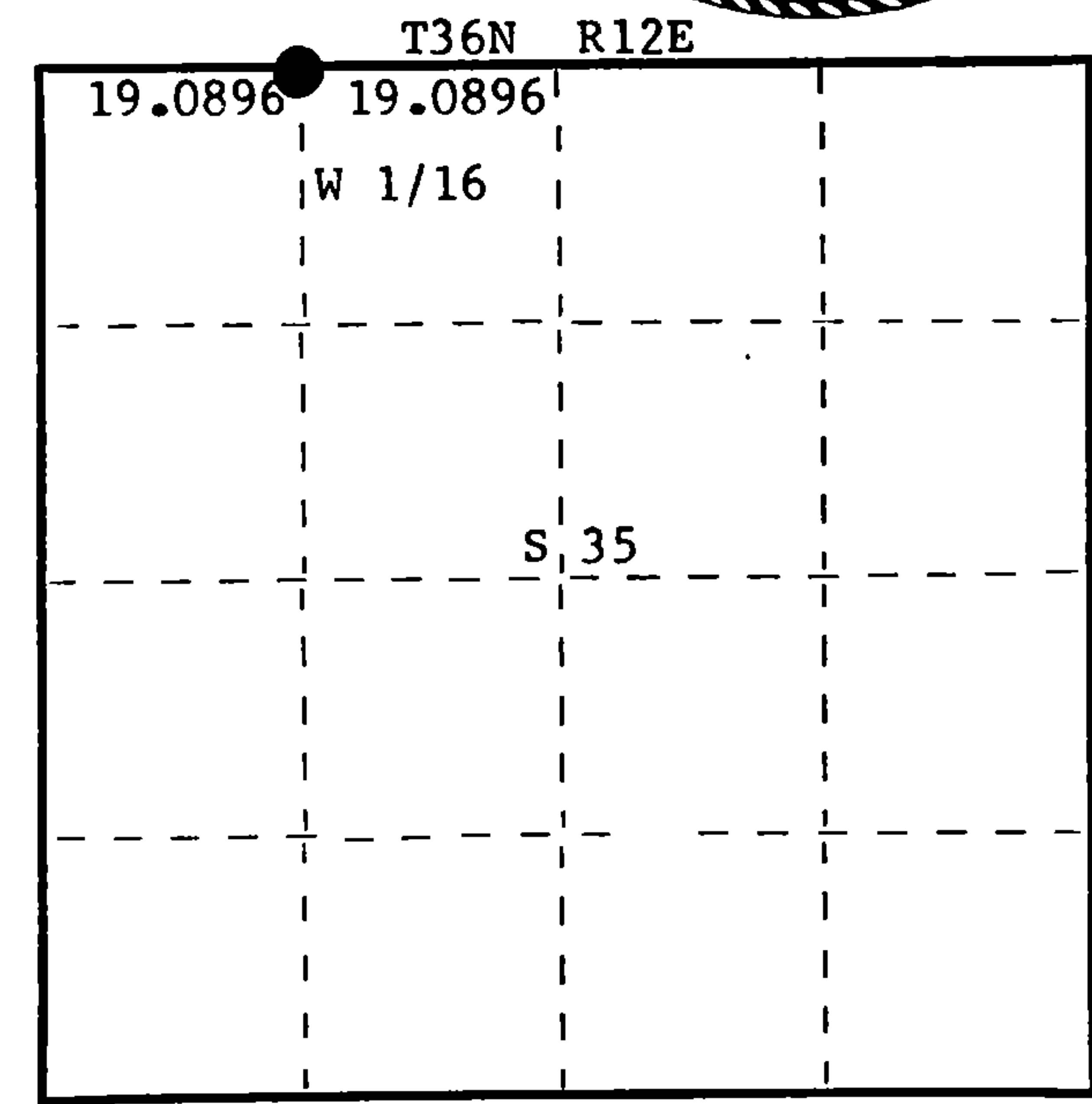
I Philip T. Hansen, do hereby certify that on the 8th day of August, 1977, I ~~found~~ ^{established} ~~existence of~~ the W 1/16 corner of Section 26 & 35 Township 36, North, Range 12 East, Fourth Principal Meridian, as described hereon; and that from this evidence I established a new monument and accessories as described hereon to perpetuate the original location of this corner.

Resident witnesses:

Glen Barker
Jim Claflin
Herb Wagoner



FORM 985 H. C. MILLER CO., MILWAUKEE



○ = Corner monument restored.

History of original corner establishment:
No record of any survey for this corner.

Description of corner evidence found:

No evidence of any corner recovered.
Corner established by traverse and computation. Ran traverse east from Section Corner 26, 27, 35, 34 to 1/4 corner established between Section 26 & 35.
Computed distance 38.1793 chains at bearing N86° 20' 03" E.
Set W 1/16 corner at 19.0896 chains intermediate.

Description of monument and accessories I established to perpetuate the original location of this corner.

Drove 1 1/2" x 18" iron pipe 3' north of centerline of old section line road 5" below the surface.
Set a 1 1/2" iron pipe with 2" brass cap 50 links north for witness corner.
Monument projects 2' above ground. Cap stamped:
Marked NBTs from true corner.
Sugar 6" N14° E, 71.3 links, scribed 1/16 BT.
Sugar 6" N8° W, 76.1 links, scribed 1/16 BT.

S498
T36N R12E
W 1/16 S 26 / S 35 W.C.
S 50 lks
CPI - 1977

Dated at Rhineland, Wis., this 10th day of August, 1977

Signature Philip T. Hansen Title Registered Land Surveyor Registration No. S-498
(County Surveyor, Registered Land Surveyor, or other duly authorized official)

Office of Register of Deeds, County of Forest, I hereby certify that the within instrument was filed in this office for record on the 22nd day of AUGUST, 1977 at 3:30 o'clock P. M.

Eugene Stutzman
(Register of Deeds)
By..... Deputy

DOCUMENT NUMBER **112159**

H3612260030