

CERTIFIED LAND CORNER RESTORATION

Index No. L-1

State of Wisconsin }
County of Forest } ss.

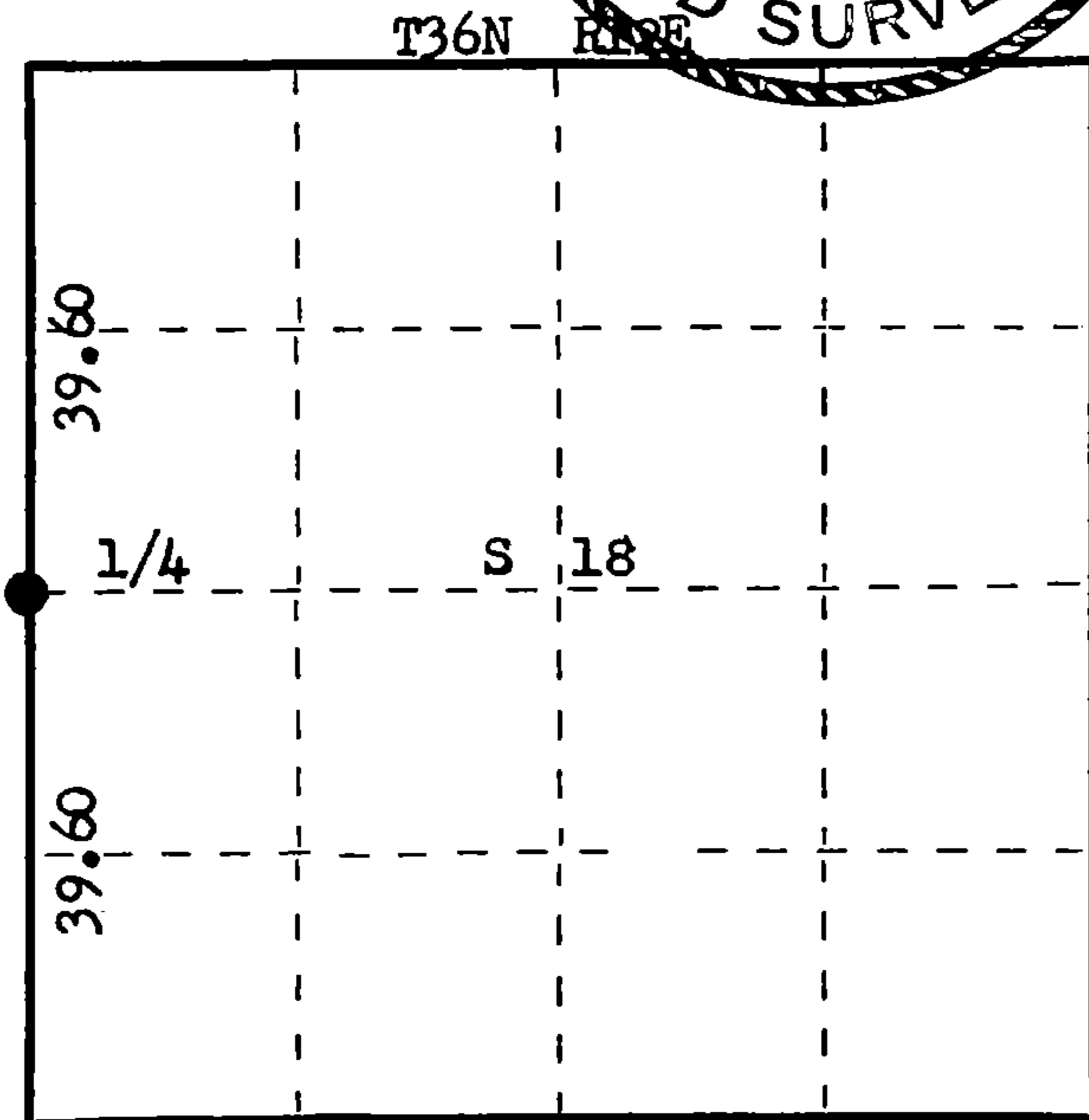

I Philip T. Hansen, do hereby certify that on the 18th day of March, 1976, I found evidence of the Quarter corner of Section 13 and 18 Township 36, North, Range 11 and 12, Fourth Principal Meridian, as described hereon; and that from this evidence I established a new monument and accessories as described hereon to perpetuate the original location of this corner.

Resident witnesses:

Glen Barker

Jim Claflin

Herb Wagoner



○ = Corner monument restored.

History of original corner establishment:

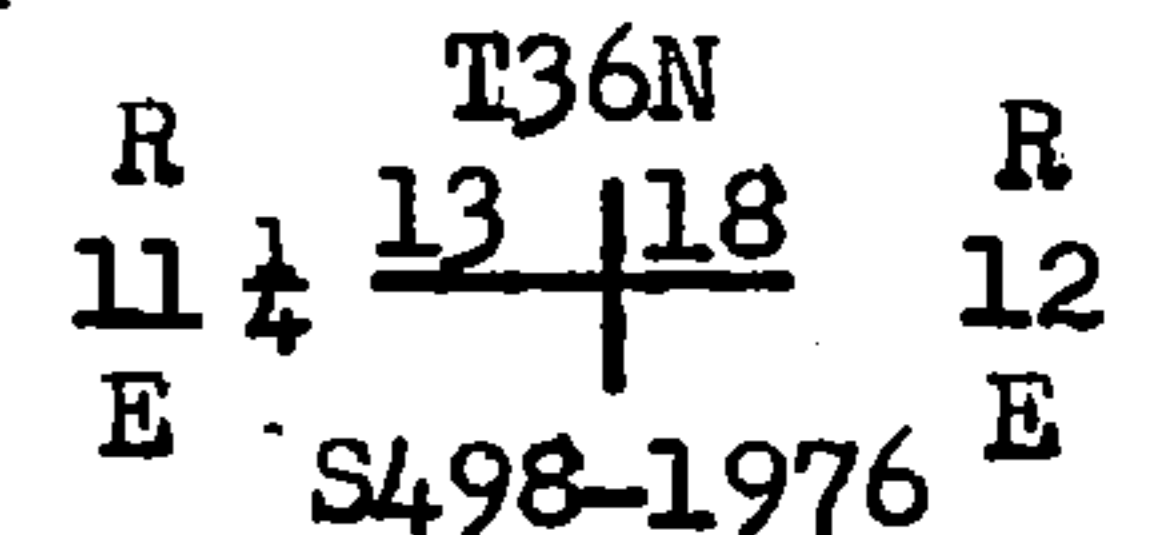
Original corner established by Alfred Millard, Deputy Surveyor, in 1858, from which Elm 7" bears N 50° W, 6 lks and Elm 12" bears S 70° E 46 lks. Corner re-established by H. C. Lawrence, Registered Land Surveyor, in 1950. From Section Corner 12, 7, 18, 13 he ran South 3° west a distance of 79.20 chains to a point 7.00 chains west of Section Corner. Set quarter corner between 13 and 18, at 39.60 chains and 3.50 chains east. He made an intensive check around this post but was unable to locate any old corners.

Description of corner evidence found:

Recovered 5" cedar post, Squared and Scribed 1/4 S, S 13, 1/4 S, S 18, in fair condition. Did not recover any BTs.

Description of monument and accessories I established to perpetuate the original location of this corner.

Replaced 5" cedar post with 2 1/2" Berntsen A-1 Federal Monument, aluminum with magnet installed in cap and base. Pipe projects 2' above ground. Cap stamped. NBTs - Aspen 12" S 64° W 28.7 lks. Scribed 1/4 BT. Aspen 10" N 10° W 80 lks. Scribed 1/4 BT. Pipe and BTs painted blue.



Dated at Rhineland, Wis., this 22nd day of March, 1976.

Signature Philip T. Hansen Title Registered Land Surveyor Registration No. S-498
(County Surveyor, Registered Land Surveyor, or other duly authorized official)

Office of Register of Deeds, County of Forest, I hereby certify that the within instrument was filed in this office for record on the 31st day of March, 1976 at 3:30 o'clock P. M.

Eugene Stagny
(Register of Deeds)
By _____ Deputy

DOCUMENT NUMBER **108950**

FORM 985 H. C. MILLER CO., MILWAUKEE

4361132000