


CERTIFIED LAND CORNER RESTORATION

Index No. **E 1**

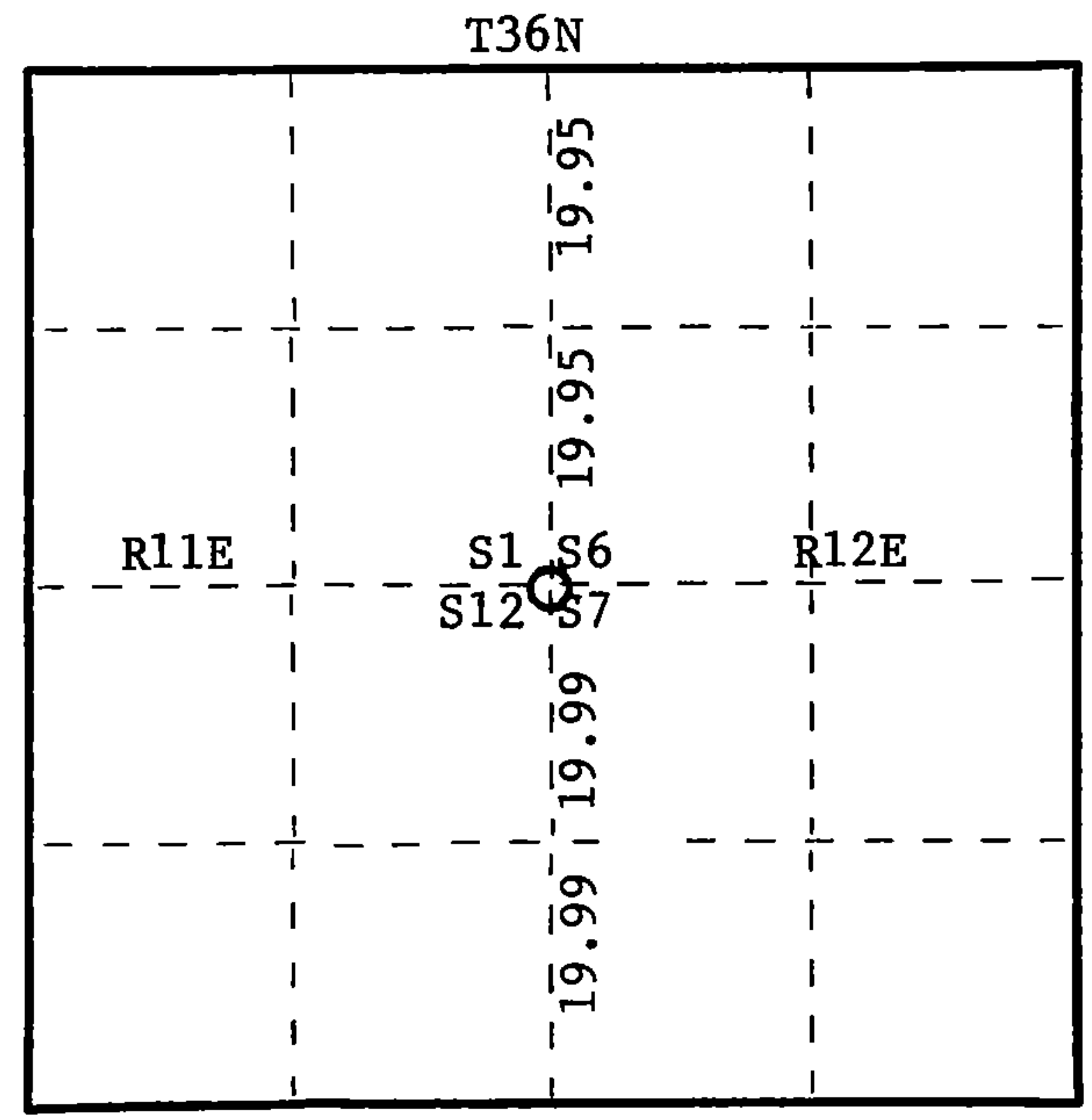
State of Wisconsin }
 County of Forest } ss.

I Philip T. Hansen, do hereby certify that on the 16th day of December, 1974, I found evidence of the Section corner of 1-12-6-7 Township 36, North, Range 11 and 12 East, Fourth Principal Meridian, as described hereon; and that from this evidence I established a new monument and accessories as described hereon to perpetuate the original location of this corner.

Resident witnesses:



FORM 985 H. C. MILLER CO., MILWAUKEE



○ = Corner monument restored.

History of original corner establishment:

Original corner established by Wm. E. Dougherty in 1859.
 White birch 10" N45E 30 links
 Hemlock 10" N65E 32 links
 Sugar maple 10" S15W 2 links
 White birch 10" S28E 20 links
 B.F. Dorr claims to have recovered the original sugar maple in 1898. Set post & NBT's.
 Hemlock N42W 6½ links
 Hemlock N78½E 12 links
 H.C. Lawrence recovered Dorr's BT's in 1950. Set new cedar post. Set NBT.
 Cedar stake N47W 7½ links

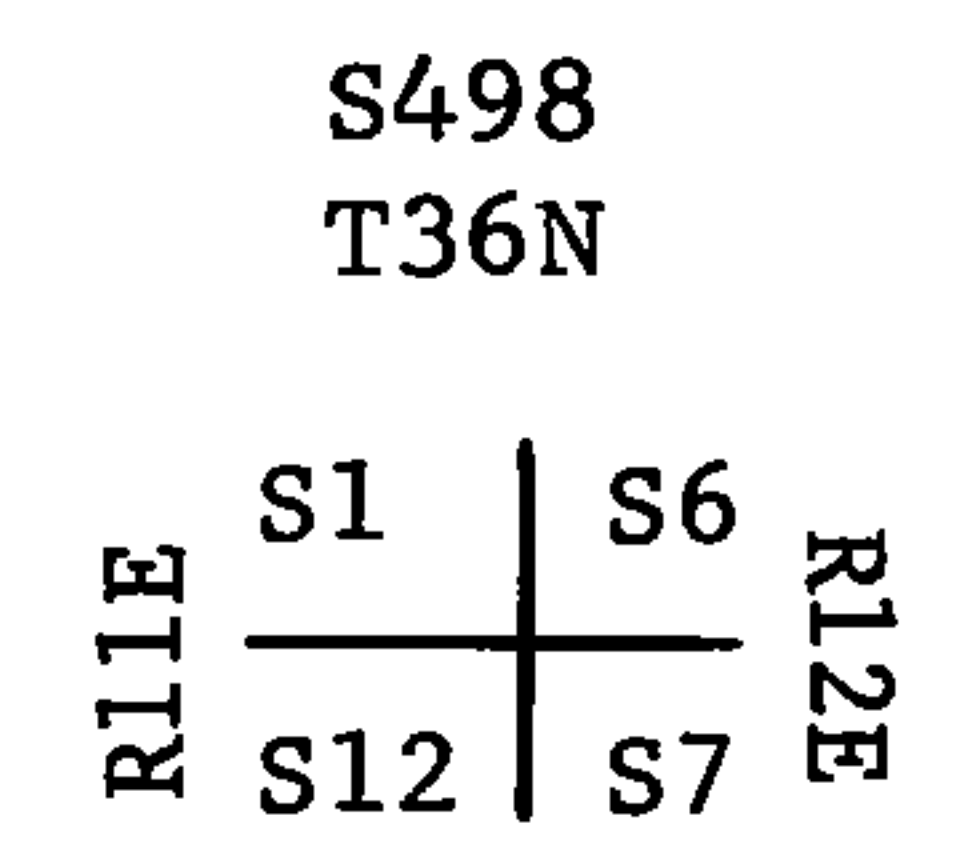
Description of corner evidence found:

Recovered H.C. Lawrence cedar post, squared and scribed S1-T36N, S12, R11E; S6, S7, R12 in poor condition. Recovered his BT cedar stake N47W - 7½ links.

Description of monument and accessories I established to perpetuate the original location of this corner.

Set a 2-1/2" x 5' galvanized iron pipe with brass cap stamped -

New BT's. Aspen 7" N22E 14½ links
 White birch 4" S6E 15½ links



CPI-1974

DOCUMENT NUMBER **106952**

Dated at Crandon, Wis., this 16th day of April, 1975.

Signature Philip T. Hansen Title Registered Land Surveyor Registration No. S-498
 (County Surveyor, Registered Land Surveyor, or other duly authorized official)

Office of Register of Deeds, County of Forest, I hereby certify that the within instrument was filed in this office for record on the 16th day of April, 1975 at 3:00 o'clock P. M.

Eugene Staszny
 (Register of Deeds)

By..... Deputy

0000101934