

CERTIFIED LAND CORNER RESTORATION

State of Wisconsin }
County of Forest } ss.

I Jean F. Resvick, do hereby certify that on the 30th day of June, 1969, I found evidence of the Southeast Section corner of Section 12 Township 35 North, Range 16 East, Fourth Principal Meridian, as described hereon; and that from this evidence I established a new monument and accessories as described hereon to perpetuate the original location of this corner:

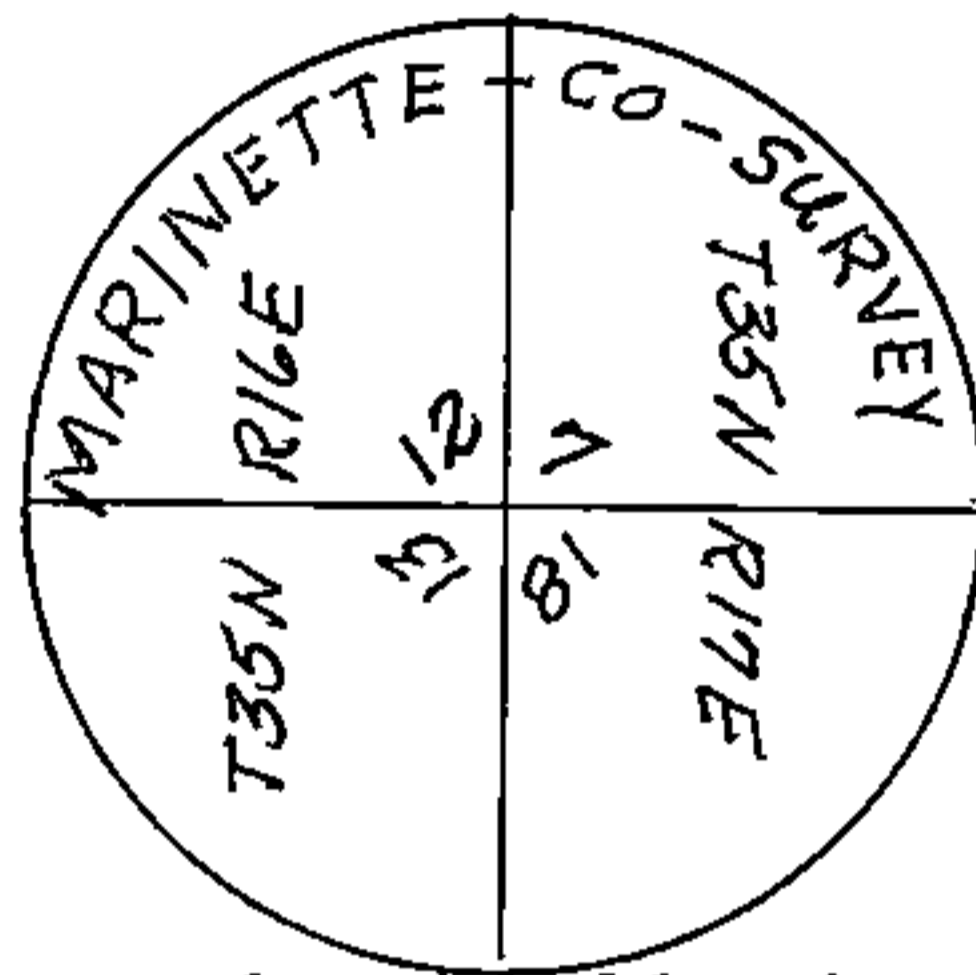
Description of original monument and accessories and subsequent restorations:

Surveyed in 1857 by Artemas Curtis
80,000 chains North between Sections 13 and 18
Set wood post
Hemlock 16, bears S71W, 51 lks.
Hemlock 8, bears N38W, 28 lks.
Hemlock 14, bears N74E, 40 lks.
Hemlock 20, bears S40E, 23 lks.

Marinette County Survey in 1934 by J.J. Jenkins. Recorded in Marinette County. North between Sec. 13 and 18, 80.34 chains. Set a 4 inch diameter iron post for the corner to sections 7, 12, 13, and 18.

Description of corner evidence found:

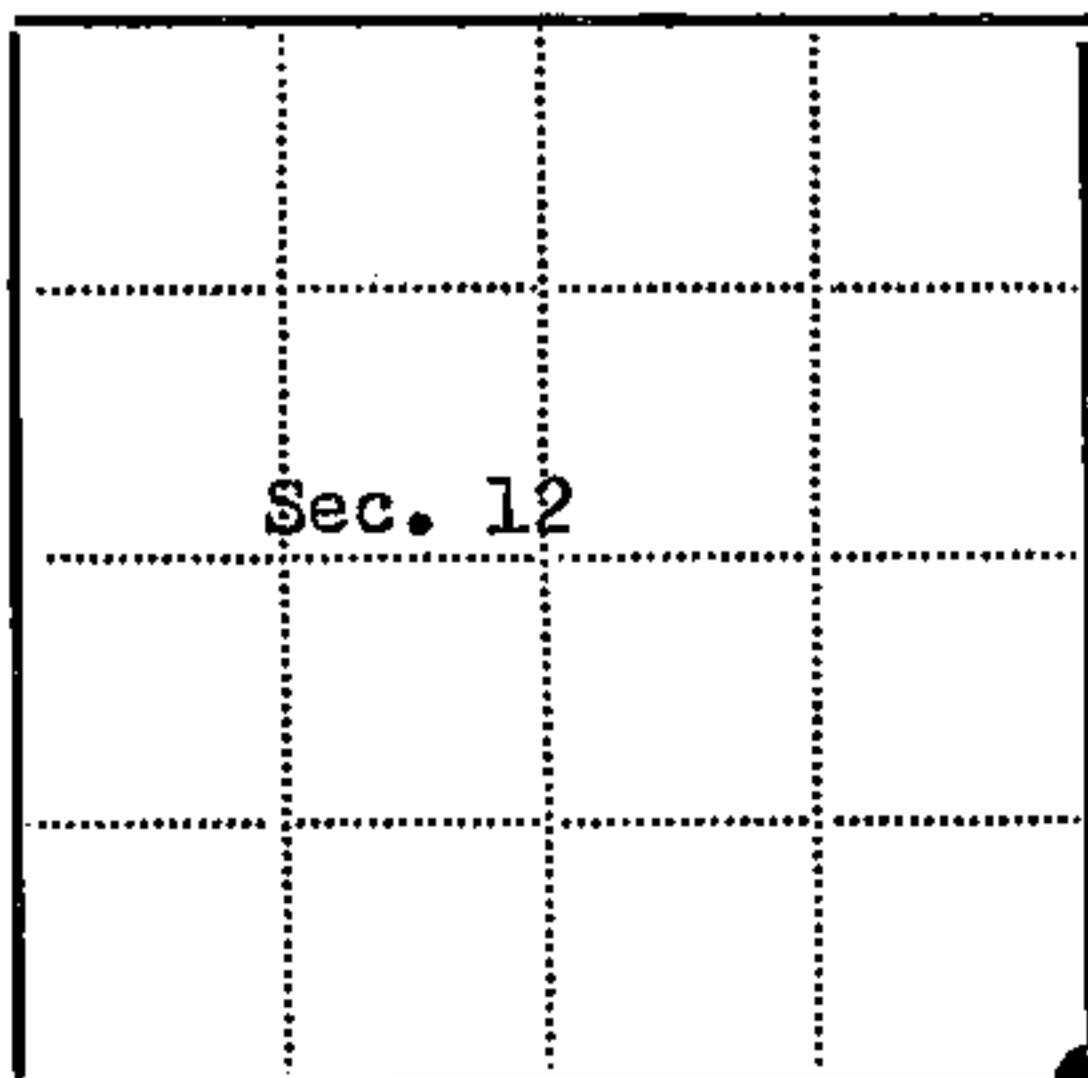

4 inch diameter iron post with brass cap marked.



Description of monument and accessories I established to perpetuate the original location of this corner:

Blazed and scribed the following new bearing trees.
White Spruce 4, bears N40E, 22.51 ft. or 34.106 lks.
Elm 4, bears S50E, 42.56 ft. or 64.484 lks.
White Spruce 5, bears S84W, 47.78 ft. or 72.394 lks.
Elm 3, bears N47W, 13.23 ft. or 20.045 lks.
4x4 cedar post bears West 2.0 ft. from Monument.

4351612.0000



● = Corner monument restored
□ =

Resident witnesses.....

Dated at Rhinelander Wisconsin, this..... day of..... 1969.

Signature *Jean F. Resvick* Title Cadastral surveyor
(County Surveyor, Registered Land Surveyor, or other duly authorized official)

Surveyors Registration No. S-802 DOCUMENT No. 98047

Office of Register of Deeds County of Forest

I hereby certify that the within instrument was filed in this office for record on the 22nd day of May 1970, and was filed in Book No. Page No. J-25 of County Records.

Signature *Eugene Stutzman* Title Register of Deeds

Township 35 North, Range 16 East, Section 12, Index No. J-25, Page No. 25