

CERTIFIED LAND CORNER RESTORATION

State of Wisconsin }
 County of Forest } ss.

I, Milo E. Stefan, do hereby certify that on the 13th day of January, 19 83, I found evidence of the North Quarter corner of Section 10 Township 35 North, Range 15 East, Fourth Principal Meridian, as described hereon; and that from this evidence I established a new monument and accessories as described hereon to perpetuate the original location of this corner:

Description of original monument and accessories and subsequent restorations:

Surveyed in 1859 by James McBride
 39.80 chains, set wood post
 Spruce, 8", N16°W, 18 lks.
 Tamarack, 10", S60°E, 15 lks.

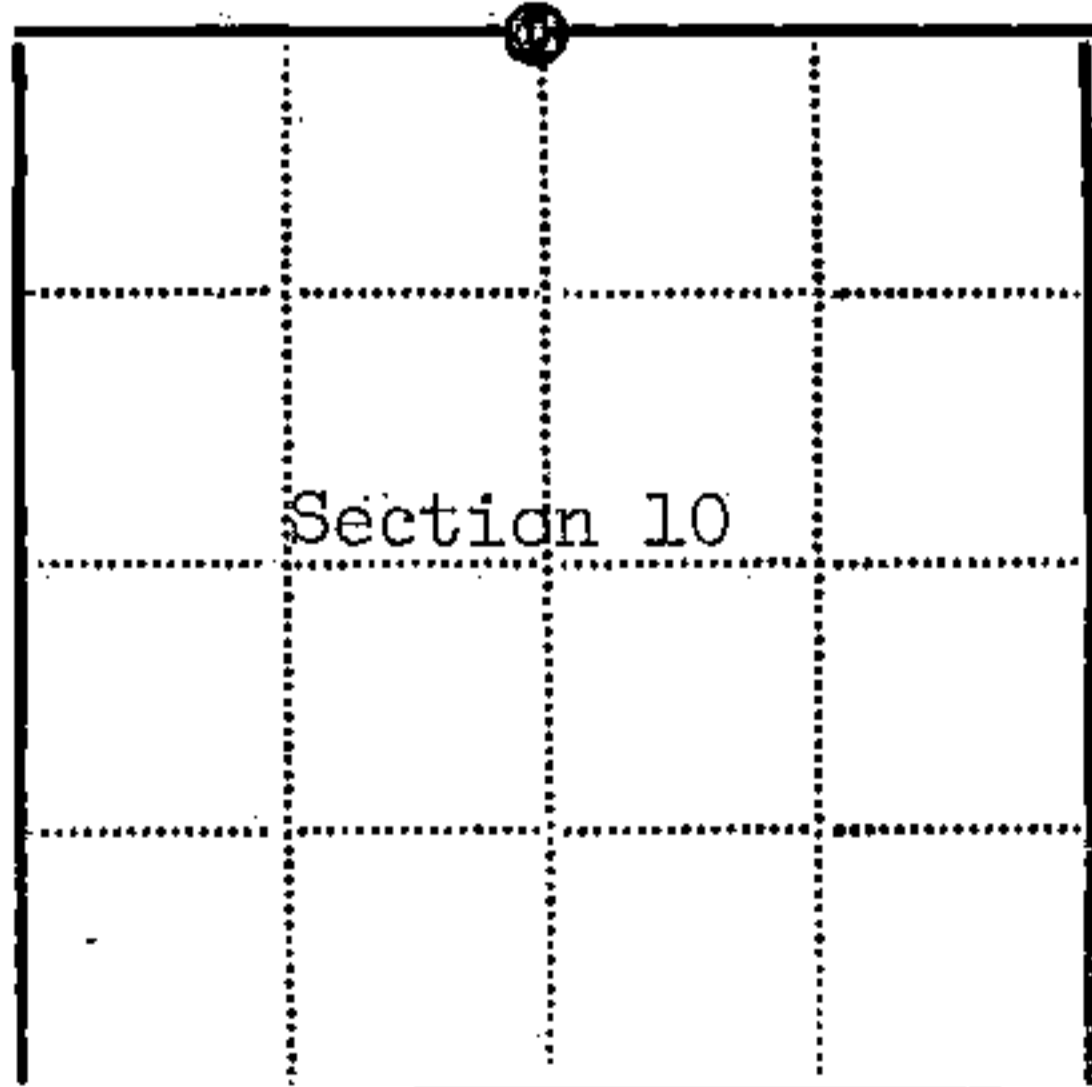
Description of corner evidence found:

No original evidence found
 Local Evidence: Cedar post as described on 874-9, dated 3/18/36. 3" flue pipe 3' above ground, alongside post.
 Blue painted line on blazes south, picket line and some blazes and paint (blue) north.

Description of monument and accessories I established to perpetuate the location of this corner:

Replaced post and iron pipe with a 2" x 36" aluminum monument in mound of stone with tablet stamped as follows:
 T35N, R15E, 1/4, S3, S10, 1983, RLS-1558
 From which the following bear:
 Sugar Maple, 6", N77°E, 7.82'
 Sugar Maple, 16", S19°E, 34.31'
 Sugar Maple, 5", S25°W, 9.54'
 Steel Sign Post, 7', North, 2.0'

DOCUMENT NO.
124184



● - Corner monument restored
 □ -

Resident witnesses.....

Dated at Rhineland Wisconsin, this 2 day of MAY 19 83.

Signature Milo E. Stefan Title Land Surveyor
 (County Surveyor, Registered Land Surveyor, or other duly authorized official)

Surveyors Registration No. RLS-1558

Office of Register of Deeds County of Forest

I hereby certify that the within instrument was filed in this office for record on the 12th day of September 19 83, and was filed in Book No. _____ Page No. _____ of County Records.

Signature Eugene Stutzman Title Register of Deeds

Township 35 North, Range 15 East, Section 10, Index No. E-15, Page No. 76

U. S. PUBLIC LAND SURVEY MONUMENT RECORD

INSTRUCTIONS:

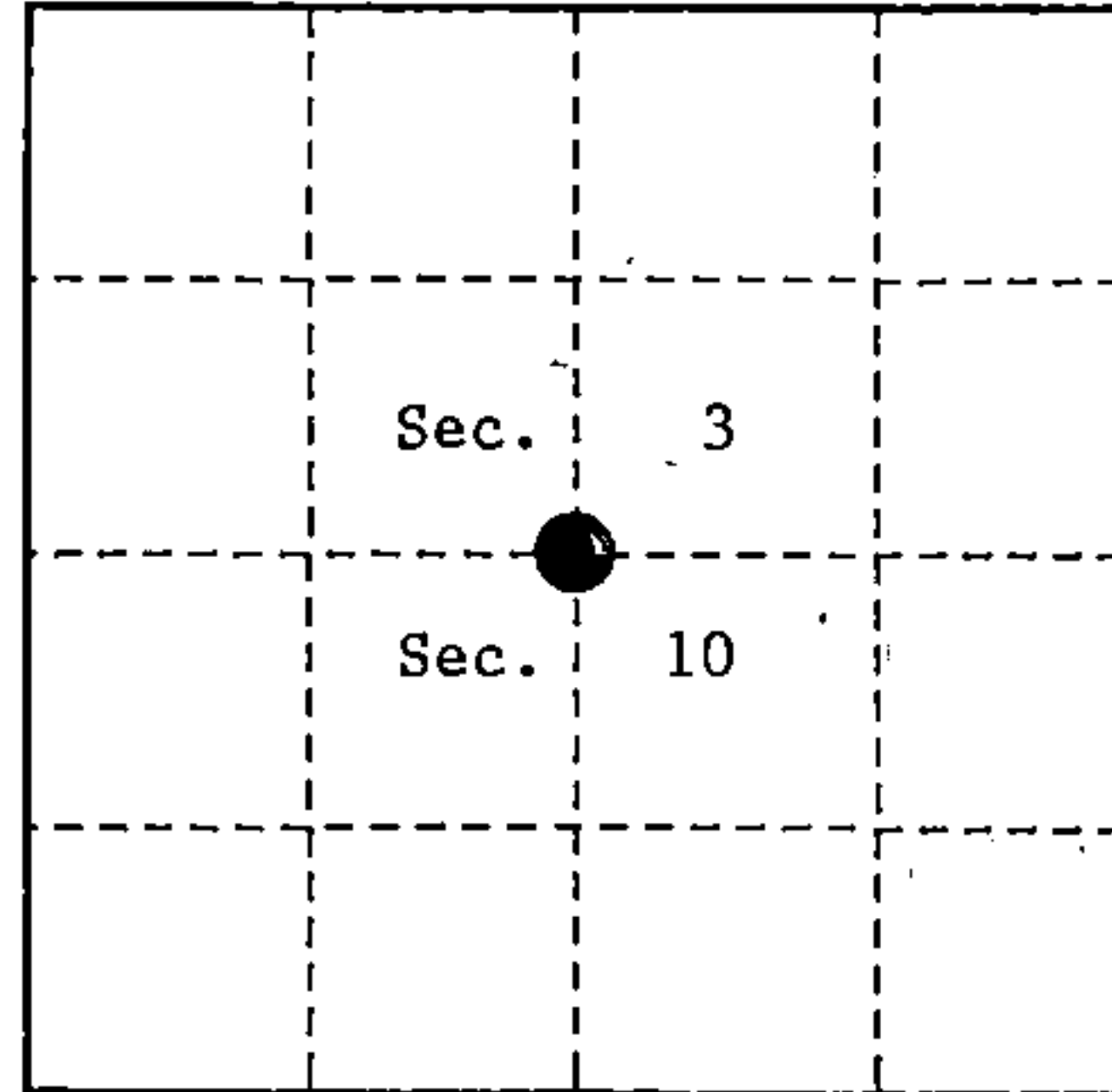
This record shall show the location of the corner and shall include all of the following nine elements (a through i).

- (a) Identify the corner by reference to the U.S. public land survey system.
 ○ = Corner monument restored.

Quarter Corner to Sections 3 & 10,
 T.35N., R.15E., Forest County, Wisconsin.

State Plane Coordinates
 Wisconsin North Zone
 137700.48086-N
 2326659.47339-E

Geographic Coordinates
 45-32-08.35200-N
 088-36-08.29513-W



- (b) Describe any record evidence, monument evidence, occupational evidence, testimonial evidence or any other material evidence you considered, and whether the monument was found or placed.

Original survey in 1859 by James McBride. Set wood post and the following bearing trees; Spruce, 8", N.16°W., 18 links, Tamarack, 10", S.60°E., 15 links.

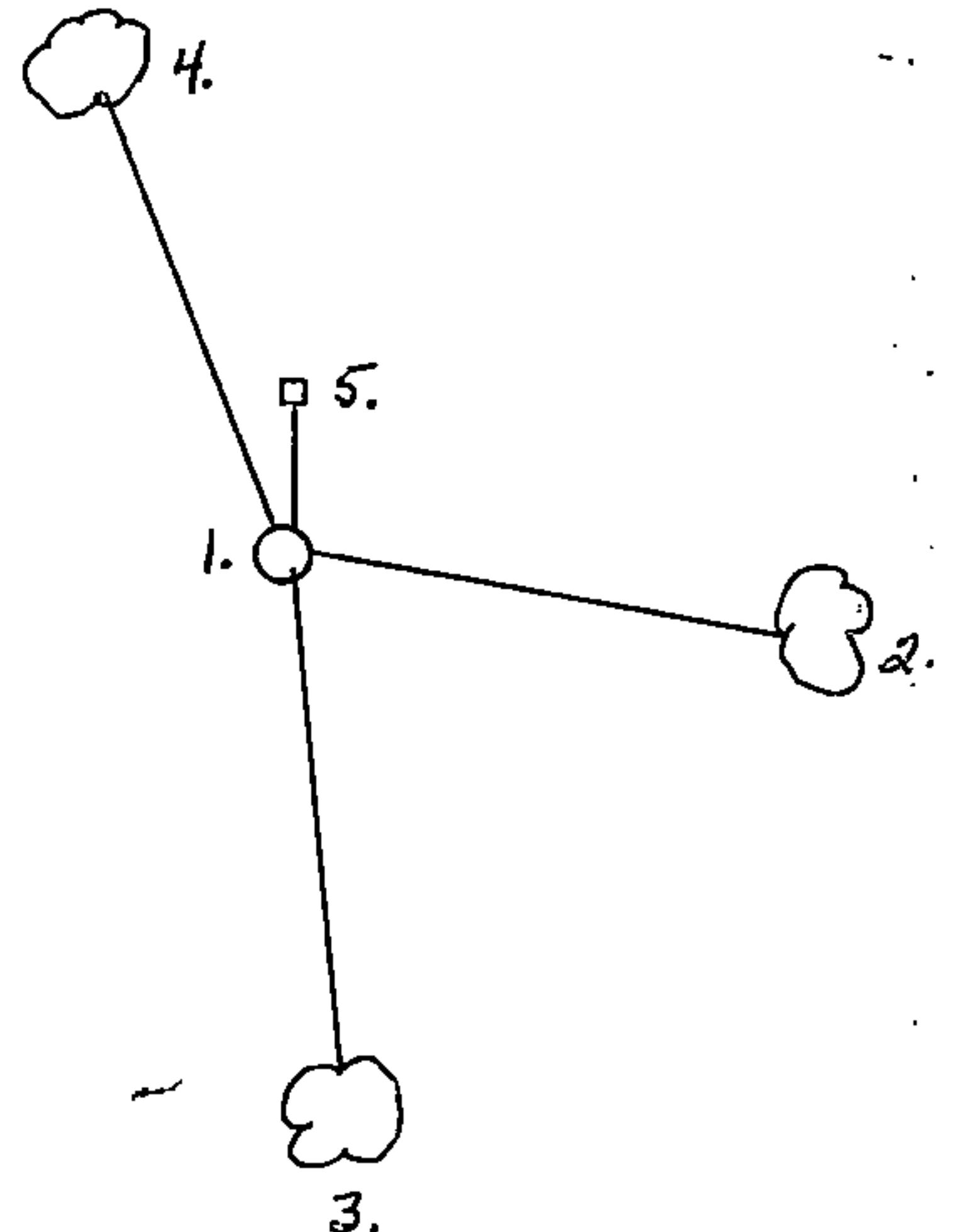
In 1963, Milo Stefan, RLS, found a cedar post as described on form 874-9 dated 3-18-36. Also found a 3" flue pipe alongside the cedar post. Replaced post with a 2" x 36" Aluminum Monument with an aluminum cap stamped to identify the corner. Made new bearing trees; Sugar, 6", N.77°E., 7.82 feet, Sugar, 16", S.19°E., 34.31 feet, Sugar, 5", S.25°W., 9.54 feet, Steel Sign Post, North, 2.00 feet.

On 12-14-93 Alan Harrison, RLS, found bearing trees as set in 1963. Cut down all bearing trees for G.P.S. observations. Blazed and scribed new bearing trees; Sugar, 7", S.86°E., 47.07 feet, Sugar, 8", S.09°W., 40.02 feet, Sugar, 13", N.34°W., 42.13 feet. Monument set in 1963 is gone. Re-set a new 2½" x 36" Aluminum Monument with a tablet stamped to identify the corner.

- (c) In the plan view drawing below, provide reference ties to at least 4 witness monuments, or, if the location is within a municipality, to at least 2 witness monuments. (witness monuments shall be made of concrete, natural stone, iron or other equally durable material.)

- (d) Show a plan view drawing depicting the relevant monuments and reference ties which is sufficient in detail to enable accurate relocation of the corner monument if the corner monument is disturbed. Indicate north.

1. 2½" x 36" Aluminum Monument with tablet stamped to identify corner.
2. Sugar, 7", S.86°E., 47.07 feet.
3. Sugar, 8", S.09°W., 40.02 feet.
4. Sugar, 13", N.34°W., 42.13 feet.
5. Steel Sign Post, North, 2.00 feet.



(e) Describe any material discrepancy between the location of the corner as restored or reestablished and the location of that corner as previously restored or reestablished by distance and direction. Show the discrepancy on the plan view drawing under (d). above. Show the distances between the corner as previously restored or reestablished and (1) the corner as restored or reestablished, and (2) to at least 2 of the witness monuments shown on the drawing in (d), above.

None.

(f) Was the corner restored through acceptance of (1) an obliterated evidence location, or, (2) a found perpetuated location?

(2)

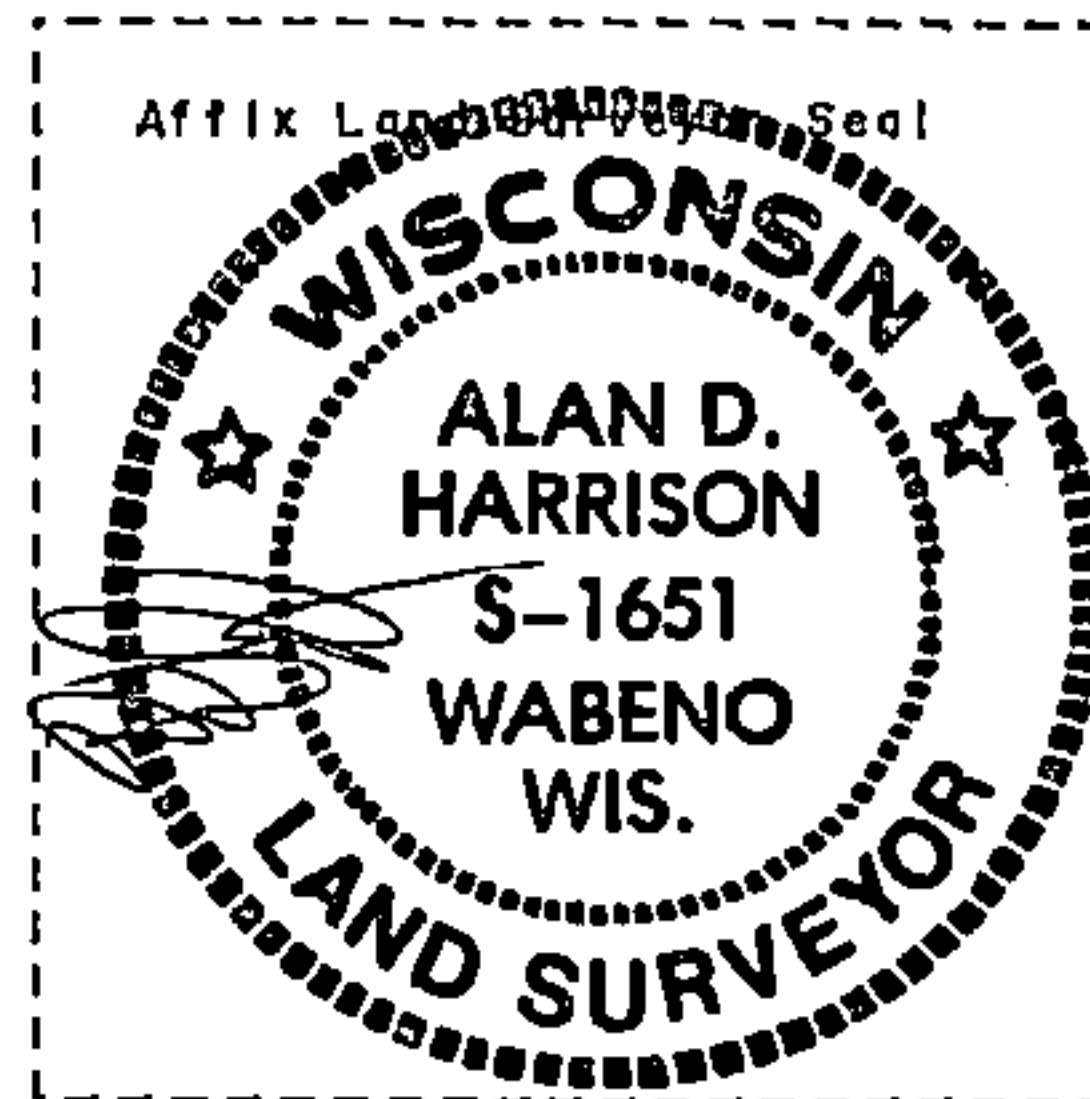
(g & h) Was the corner reestablished through lost corner proportionate methods? If so, show the method, including the directions and distances to other public land survey corners used as evidence or used for proportioning in determining the corner location?

No.

REGISTRY'S OFFICE,
Forest County, Wis.

Received for record this 23rd day
of November A.D. 1994 at
9:00 o'clock A.M. and recorded
in Vol. Case Restrictions
page 35-15 E-15

Paul Chittka, Deputy
Register of Deeds



(1) I, Alan D. Harrison

(type or print name) certify that the corner location shown on this record was determined by me or under my direction and control and that this U.S. Public Land Survey Monument Record is correct and complete to the best of my knowledge and belief.

Alan D. Harrison _____ 10/26/94
Signature Date

CERTIFICATE READY FOR FILING:

Sue Vap _____
District Ranger