

## U. S. PUBLIC LAND SURVEY MONUMENT RECORD

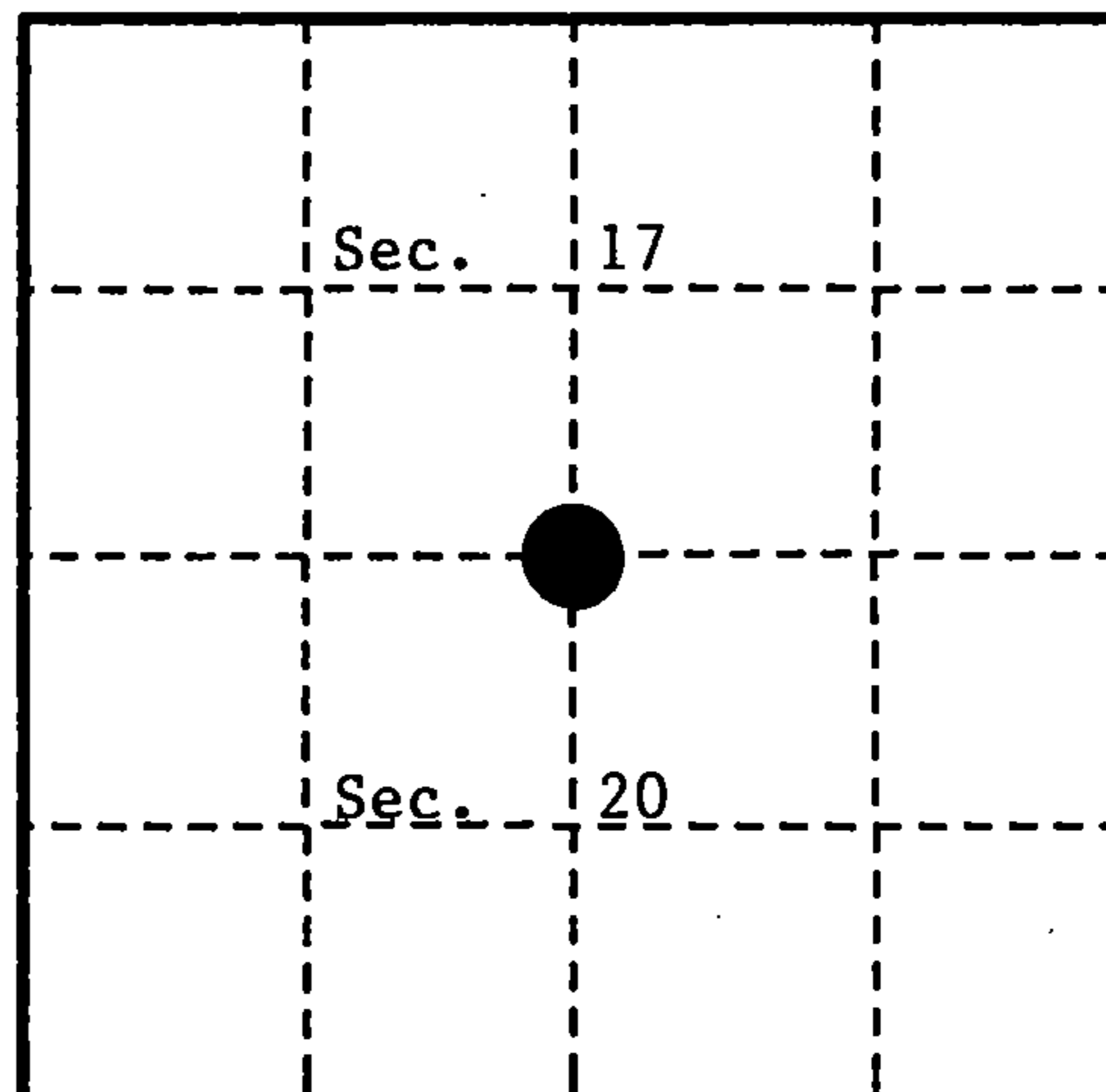
## INSTRUCTIONS:

This record shall show the location of the corner and shall include all of the following nine elements (a through i).

- (a) Identify the corner by reference to the U.S. public land survey system.

○ = Corner monument restored.

Quarter corner to Sections 17 and 20,  
T.35N., R.14E., Forest County, Wisconsin.



- (b) Describe any record evidence, monument evidence, occupational evidence, testimonial evidence or any other material evidence you considered, and whether the monument was found or placed.

In 1859, James Mc Bride set wood post with the following B.T.'s: Hemlock, 10", S.77°E., 21 links (13.86 feet); Birch, 10", N.23°W., 34 links (22.44 feet).

In 1937, A.J. Vronch (C.C.C.) found a squared Hemlock post in good condition. No original B.T.'s were found. Placed a metal location poster on the South side of a 8" Hemlock from which the corner bears S.16°E., 0.12 chains (7.92 feet).

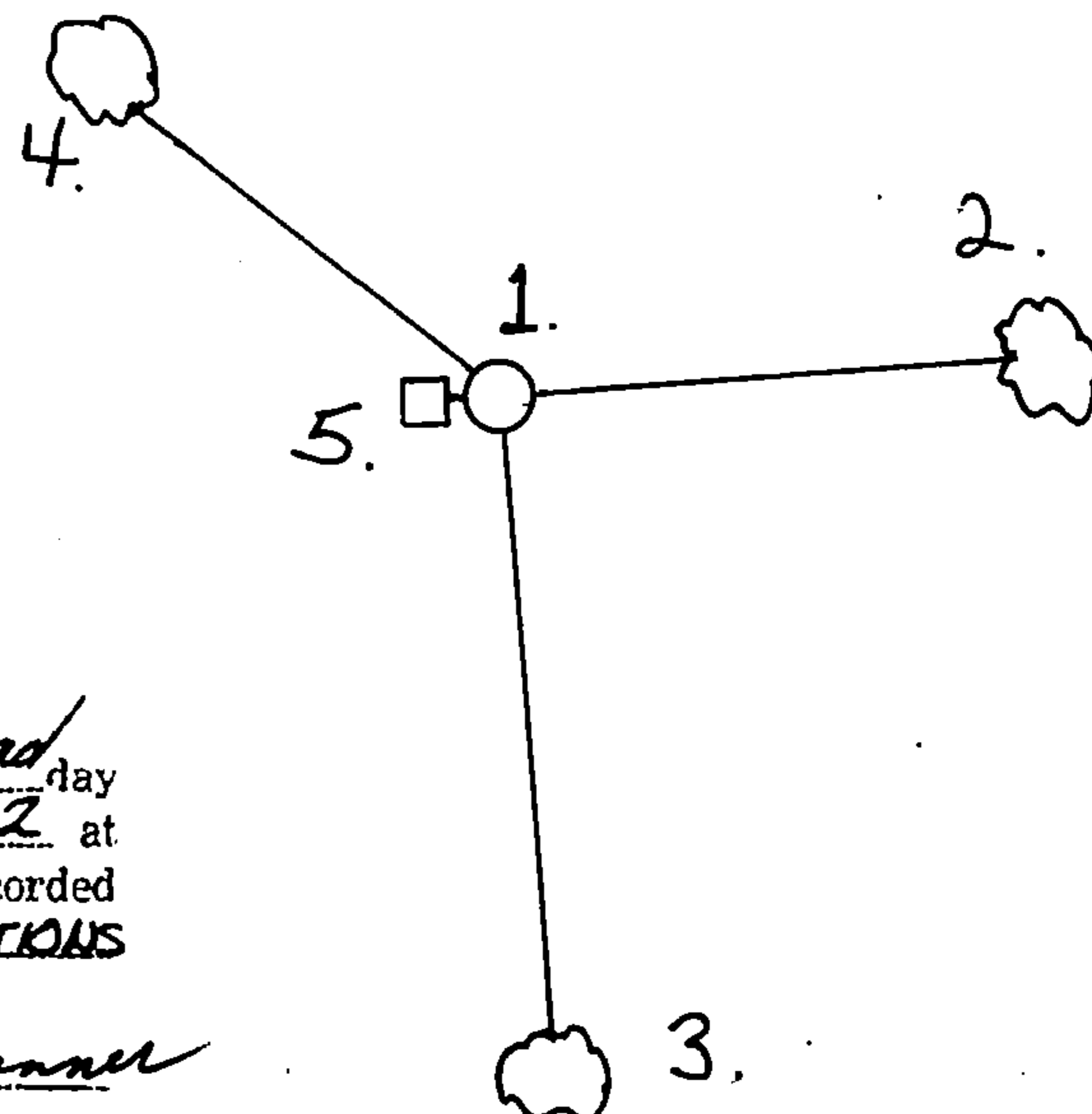
In 1962, Resvick found a 3/8" iron pipe, 3" above ground and squared post. No evidence of original B.T.'s found.

On November 18, 1991, Alan D. Harrison (R.L.S.) found 3/8" iron pipe 3" above ground as per Resvick. Located Vronch's Hemlock B.T. which is now a rotten stump and found location tag under duff. Found no evidence of original B.T.'s remaining. Replaced iron pipe with monument as best evidence of corner location.

- (c) In the plan view drawing below, provide reference ties to at least 4 witness monuments, or, if the location is within a municipality, to at least 2 witness monuments. (witness monuments shall be made of concrete, natural stone, iron or other equally durable material.)

- (d) Show a plan view drawing depicting the relevant monuments and reference ties which is sufficient in detail to enable accurate relocation of the corner monument if the corner monument is disturbed. Indicate north.

1. 2½"x36" Aluminum monument with tablet stamped to identify the corner.
2. Sugar, 5", N.83°E., 17.12 feet.
3. Sugar, 8", S.08°W., 34.60 feet.
4. Sugar, 7", N.58°W., 21.10 feet.
5. Steel Sign Post, 6', West, 0.8 feet.



REGISTER'S OFFICE  
Forest County, Wis.  
Received for record this 2nd day  
of March A.D., 1992 at  
2:00 o'clock P.M. and recorded  
in Vol. COOPER RESTORATIONS  
page N-7  
Paul Aschenbrenner  
Register of Deeds

(a) Describe any material discrepancy between the location of the corner as restored or reestablished and the location of that corner as previously restored or reestablished by distance and direction. Show the discrepancy on the plan view drawing under (d). above. Show the distances between the corner as previously restored or reestablished and (1) the corner as restored or reestablished, and (2) to at least 2 of the witness monuments shown on the drawing in (d), above.

None.


(f) Was the corner restored through acceptance of (1) an obliterated evidence location, or, (2) a found perpetuated location ?

(2) a found perpetuated location.

(g & h) Was the corner reestablished through lost corner proportionate methods? If so, show the method, including the directions and distances to other public land survey corners used as evidence or used for proportioning in determining the corner location?

No.

(1) I, Alan D. Harrison  
(type or print name) certify that the corner location shown on this record was determined by me or under my direction and control and that this U.S. Public Land Survey Monument Record is correct and complete to the best of my knowledge and belief.



Alan D. Harrison 1/3/92  
Signature Date

CERTIFICATE READY FOR FILING:

Sue Vap  
District Ranger