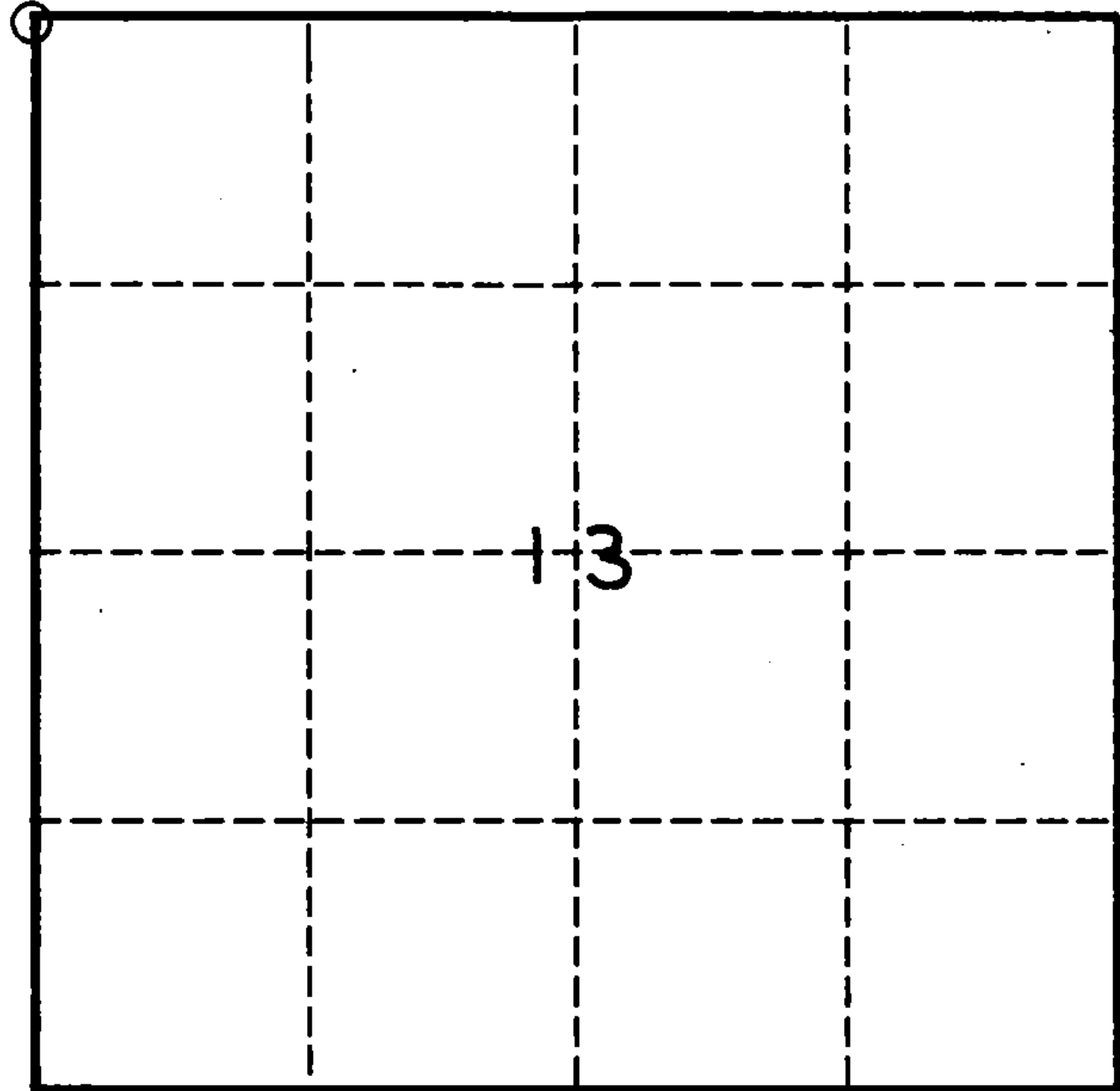


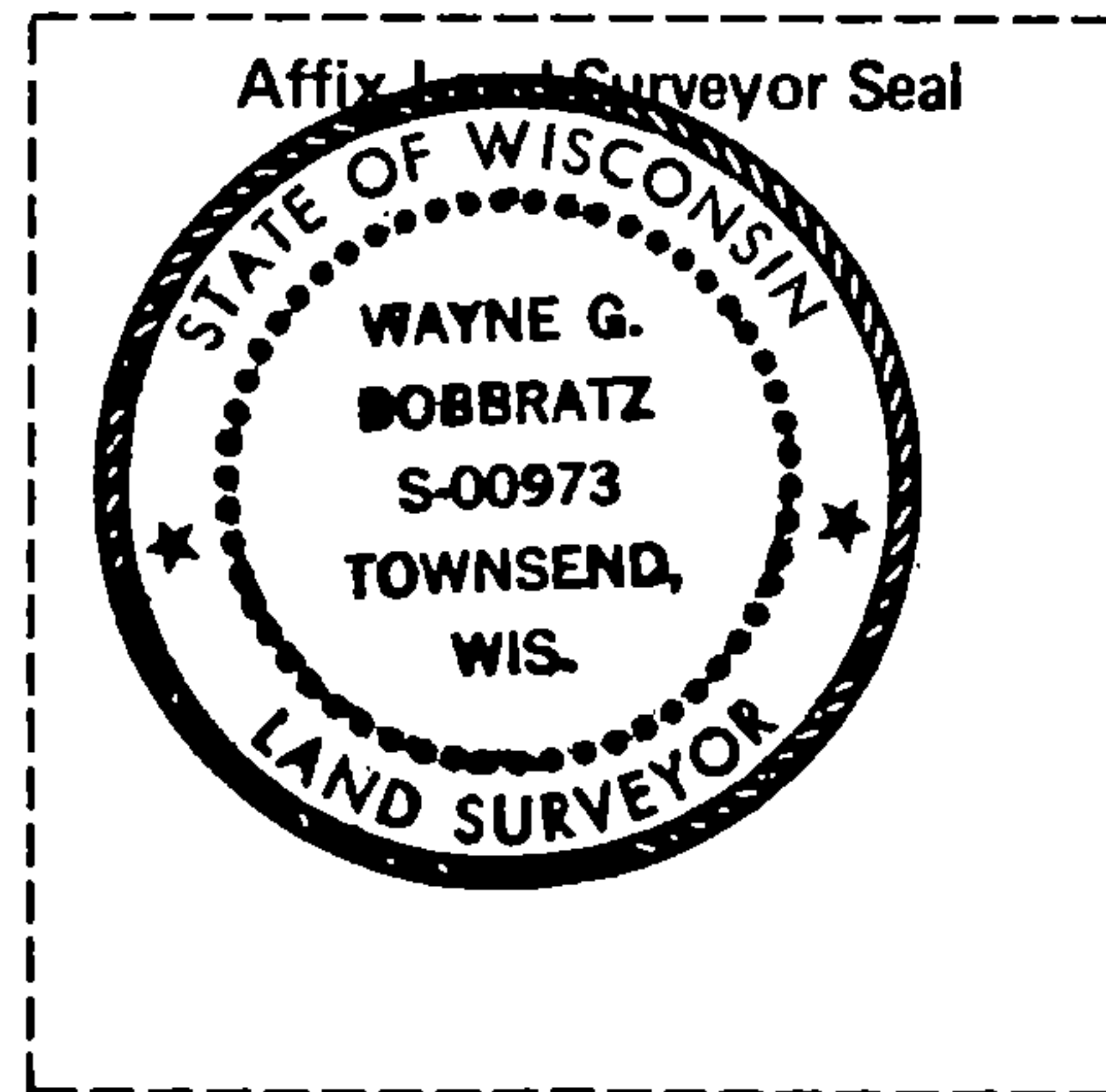
U. S. PUBLIC LAND SURVEY MONUMENT RECORD

INDEX NO. J-21


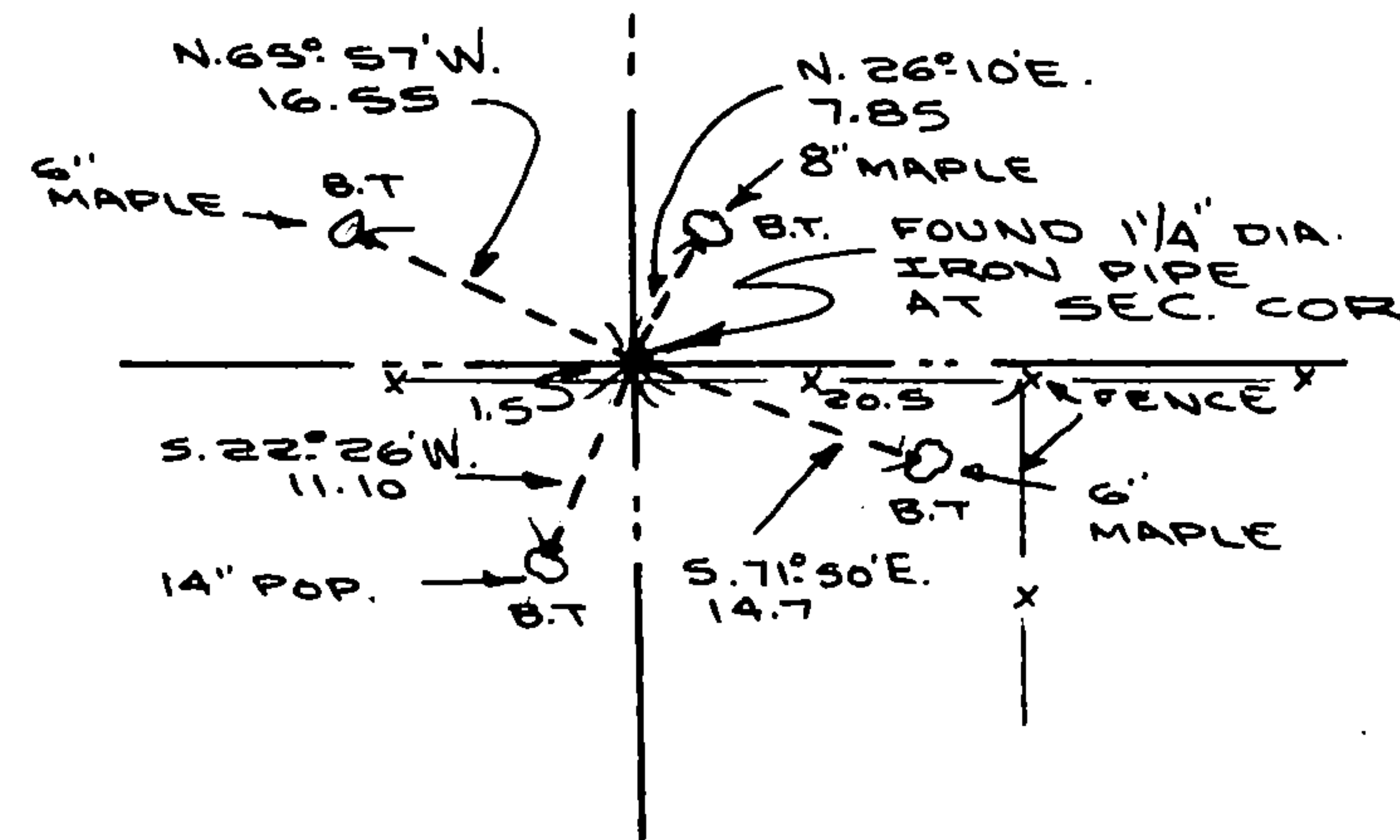
NW Corner to Section 13 T35 N, R12 E
(Section/Quarter)



○ = Corner monument restored.



WITNESS MONUMENTS ARE NAIL SPIKES DRIVEN IN B.T.'S AS SHOWN!



History of original corner establishment, record evidence, monument evidence, occupational evidence, testimonial evidence or any other material evidence, and what you found and how the monument was set.

ORIGINAL SURVEY BY J.L. NOWLIN IN 1865
NORTH BETWEEN SEC'S. 13 & 14
40.00 CH'S. SET $\frac{1}{4}$ CORNER, BIRCH-10" N.11 E. 10LK'S, FIR 8" WEST 10 LK'S.
80.00 CH'S. SET SECTION POST SEC'S. 11,12,13 AND 14
SUG. 15" N.61 W. 10 LK'S, SUG. 12" N.54 E. 18 LKS.

FOUND $1\frac{1}{4}$ " DIA. IRON PIPE & REMAINS OF SQUARED WOOD POST, SAID PIPE USED AS SECTION CORNER IN AIRPORT SURVEY IN 1957

REGISTER'S OFFICE
Forest County, Wis.
Received for record this 25th day
of Sept A.D. 1987 at
11:00 o'clock A.M. and recorded
in Vol. CORNER RESTORATIONS
page J-21
Paul Aschenbrenner
Register of Deeds

In the plan view drawing below, provide reference ties to at least 4 witness monuments, or, if the location is within a municipality, to at least 2 witness monuments. (Witness monuments shall be made of concrete, natural stone, iron or other equally durable material, except wood other than bearing trees.) Also, show any material discrepancies between the corner restored or re-established and the location of any other previous corner location or occupation.

DOCUMENT NUMBER 133774

4351211000

I, WAYNE G. DOBBRATZ
(Type or print name) certify that the corner location shown on this record was determined by me or under my direction and control and that this U.S. Public Land Survey Monument Record is correct and complete to the best of my knowledge and belief.

Wayne G. Dobbratz
Signature