

CERTIFIED LAND CORNER RESTORATION

Index No. E-18


State of Wisconsin }
County of Forest } ss.

I Philip T. Hansen, do hereby certify that on the 12th day of May, 1976, I found evidence of the W 1/16 corner of Section 2 and 11 Township 35, North, Range 12 East, Fourth Principal Meridian, as described hereon; and that from this evidence I established a new monument and accessories as described hereon to perpetuate the original location of this corner.

Resident witnesses:

Glen Barker

Jim Claflin



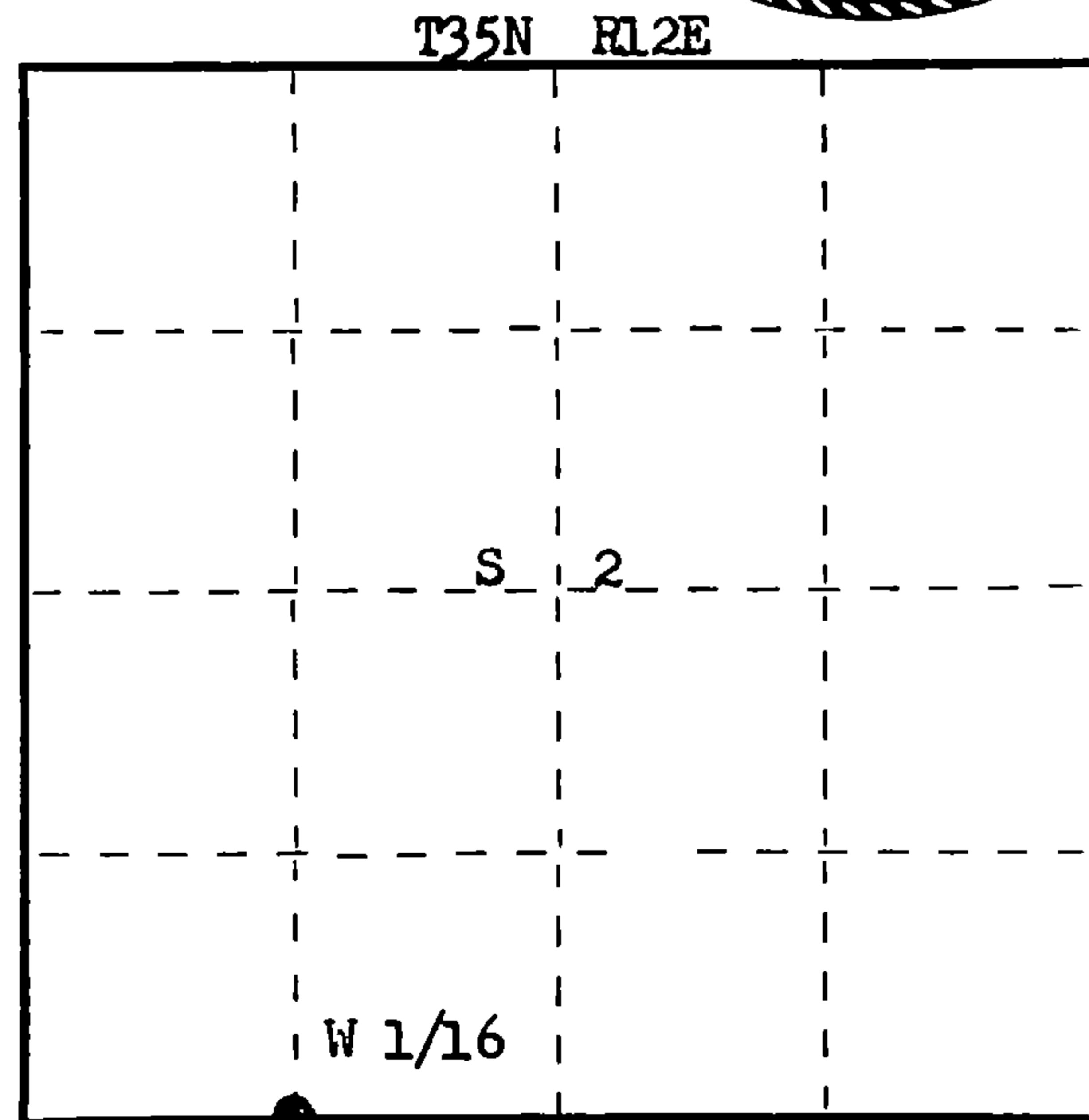
History of original corner establishment:

Description of corner evidence found: Recovered 1 1/2" x 20" iron pipe set next to an ironwood. Over the years the root system had grown around the pipe. A basswood 5 lks West was faced, but not scribed. The ironwood also was faced, but not scribed. Origin of iron pipe unknown.

Description of monument and accessories I established to perpetuate the original location of this corner. Replaced 1 1/2" iron pipe with 1 1/2" iron pipe with 2" brass cap stamped. Pipe projects 18" above ground. NBTs - Sugar 8" N 76° W 50 lks, scribed 1/16 BT. Sugar 12" S 48° E 59.8 lks, scribed 1/16 BT. Pipe and BTs painted blue.

S498
T35N R12E
W 1/16 S 2
S 11
CPI-1976

FORM 985



○ = Corner monument restored.

Dated at Rhineland, Wis., this 22nd day of June, 1976

Signature Philip T. Hansen Title Registered Land Surveyor Registration No. S-498
(County Surveyor, Registered Land Surveyor, or other duly authorized official)

Office of Register of Deeds, County of Forest, I hereby certify that the within instrument was filed in this office for record on the 28th day of June, 1976 at 3:15 o'clock P. M.

Eugene Staszny
(Register of Deeds)
By _____ Deputy

DOCUMENT NUMBER

109545

43512020030

CERTIFIED LAND CORNER RESTORATION

Index No. E-18

E 18

State of Wisconsin }
County of Forest } ss.

I, Glen Barker, do hereby
certify that on the 14th day
of October, 1983, I ~~was~~ estab.
evidence of the W 1/16.

In 1976 Philip T. Hansen, Registered Land Surveyor, recovered an old 1 1/2" iron pipe, origin unknown. I established W 1/16 at equal distance and on a straight line between section corner 2-3-10-11 and 1/4 between sections 2 & 11. Old monument bears S64°21'18E 50.32' of new monument.

corner of Sections 2 and 11
Township 35, North, Range
12 East, Fourth Principal Meridian,
as described hereon; and that from this evidence
I established a new monument and accessories
as described hereon to perpetuate the original
location of this corner.

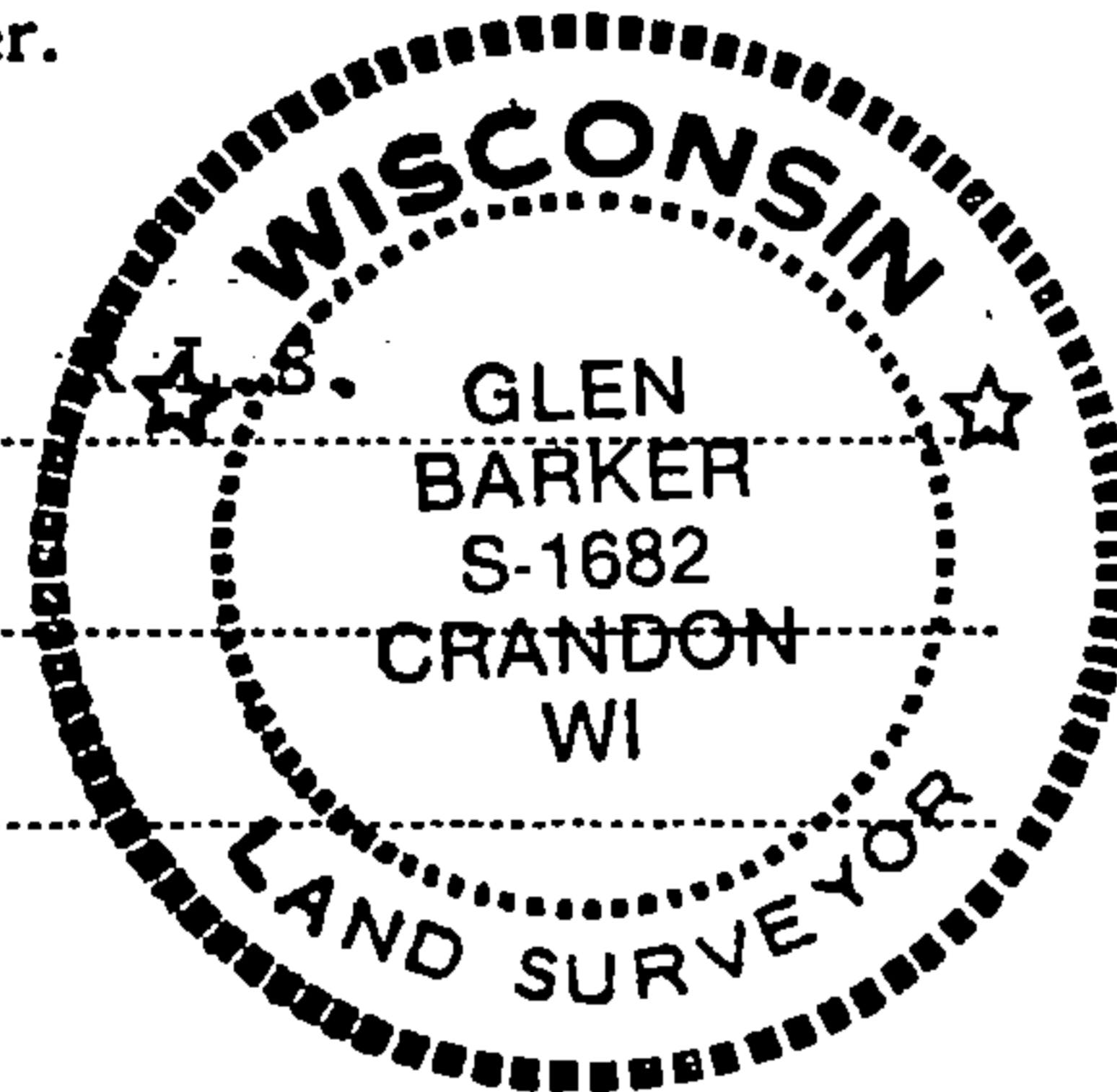
Description of corner evidence found:

Total distance from section corner 2-3-10-11 to 1/4 corner between section 2 & 11 is 2562.42'.
Set W 1/16 1281.21' intermediate.

Resident witnesses:

J. Claflin

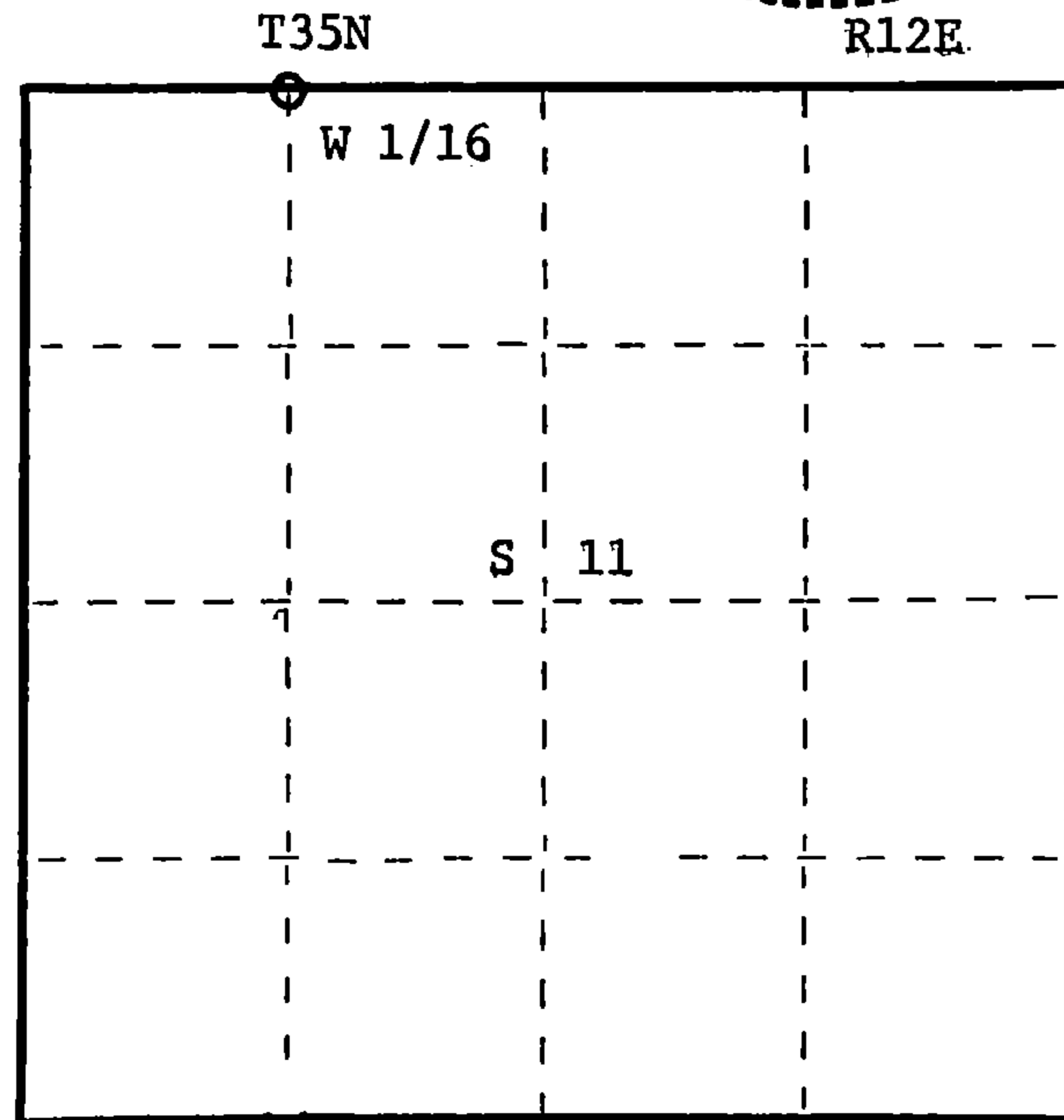
W. Wagoner



Description of monument and accessories I established to perpetuate the original location of this corner.

Set a 1" iron pipe with 2" diameter alloy cap stamped: S1682
Monument projects 18" above ground. T35N R12E
Marked NBTs
Sugar 6" S46E 15.15' W 1/16 S 2
Sugar 10" S48W 10.7' S 11
Scribed 1/16 B.T. CPI - 1983

Stock No. 26272
FORM 985
I.C. Miller Company



○ = Corner monument restored.

Dated at Rhineland, Wis., this 14th day of November, 1983

Signature Glen Barker Title Registered Land Surveyor Registration No. S1682
(County Surveyor, Registered Land Surveyor, or other duly authorized official)

Office of Register of Deeds, County of Forest, I hereby certify that the within instrument was filed in this office for record on the 13th day of December, 1983 at 10:30 o'clock A. M.

Eugene J. Staszny (Register of Deeds) DOCUMENT NO. **124847**

By _____ Deputy

43512020030