

CERTIFIED LAND CORNER RESTORATION

Index No. 11


State of Wisconsin }
County of Forest } ss.

I Philip T. Hansen, do hereby certify that on the _____ day of September, 1975, I found evidence of the Quarter corner of Sections 13 and 18 Township 35, North, Range 11 and 12 East, Fourth Principal Meridian, as described hereon; and that from this evidence I established a new monument and accessories as described hereon to perpetuate the original location of this corner.

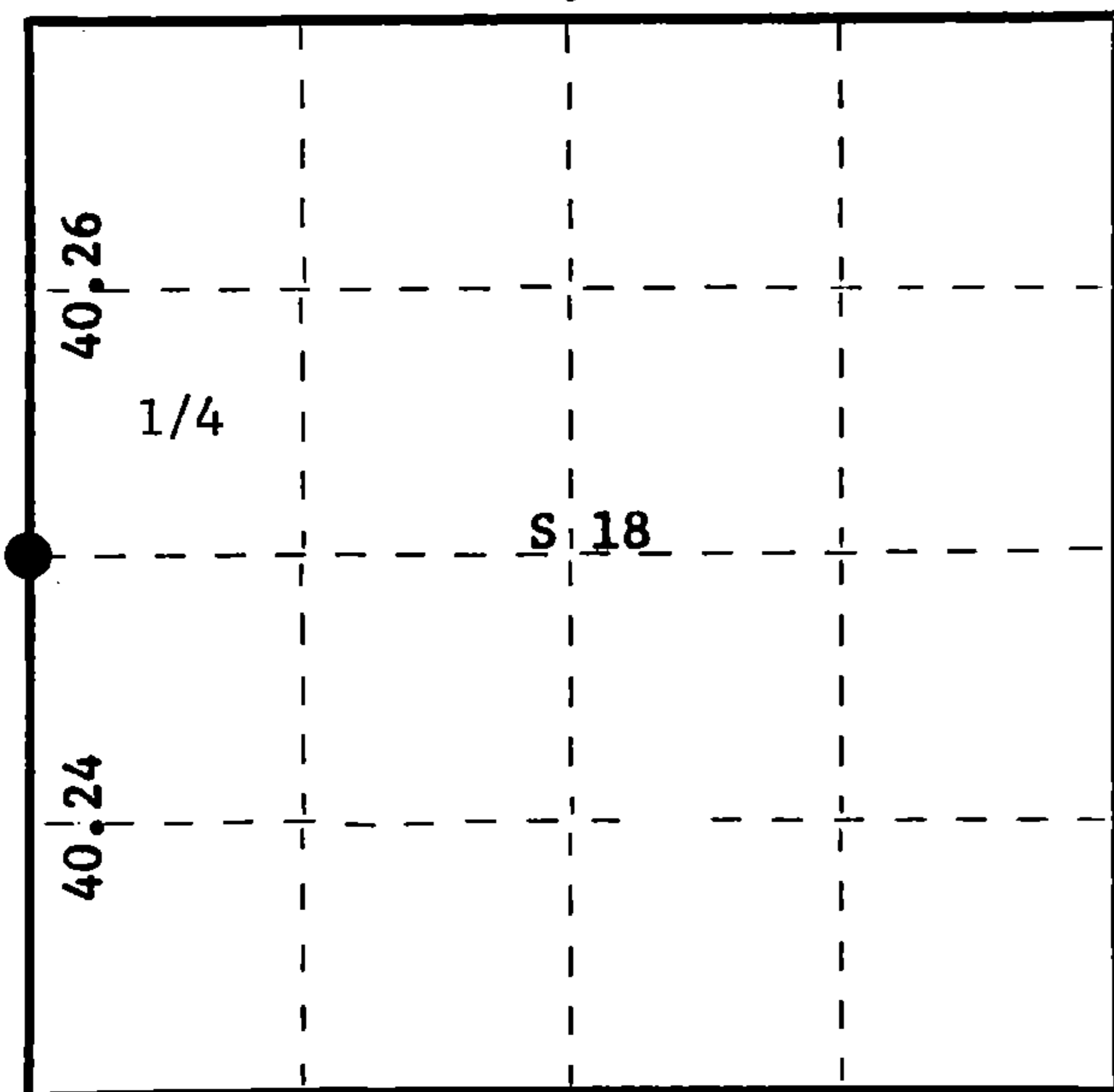
Resident witnesses:

Glen Barker

Jim Claflin



T35N, R12E



○ = Corner monument restored.

History of original corner establishment:

Original corner established by Alfred Millard, Gov't Deputy Surveyor, in 1858. Yellow birch 14", N25°W, 22 lks.; elm 12", S65°E, 18 lks. Corner reestablished by H.C. Lawrence, Reg. Land Surveyor, in 1958. D.H. Vaughan had recovered the original corners between sections 13 and 18 in 1908, but Lawrence was unable to recover his corners or BT's. Lawrence measured south from assumed corner at intersection of County Trunk B & E-W town road. At 40.26 chains found E-W fence line with old scribed fence posts east and west of highway. He continued south and at 80.50 chains, found old fence line running east, with old scribed post east of road, in line with fence. Set 5" cedar post, squared and scribed S13 WC1/4S S18, 41 lks. west, from which oak 10" bears S50W, and elm 5" bears N27°W, 11-1/2 lks., bearing of C/L road was N4°W.

Witness Corner recovered intact. No trace of bearing trees. Also found a rock carron around W.C. A 1-1/2" iron pipe had been set beside the wood post. An old rotten cedar post, unknown origin, also lies beside the carron.

Description of monument and accessories I established to perpetuate the original location of this corner.

Wooden post replaced with 2-1/2" x 5' galvanized iron pipe with brass cap stamped -

New BT's Basswood 8" N66°W, 25 lks., scribed WC1/4 BT.
Basswood 8" S58W, 58.3 lks., scribed WC1/4 BT.

S498
WC T35N WC
R11E 1/4 S13 | S18 R12E
E-41 lks.
CPI-1975

Dated at Rhineland, Wis., this 29th day of September, 1975

Signature Philip T. Hansen Title Reg. Land Surveyor Registration No. S-498
(County Surveyor, Registered Land Surveyor, or other duly authorized official)

Office of Register of Deeds, County of Forest, I hereby certify that the within instrument was filed in this office for record on the 10th day of October, 1975 at 10:30 o'clock A. M.

Eugene Staszny
(Register of Deeds)
By _____ Deputy

DOCUMENT NUMBER **107953**

FORM 985 H. C. MILLER CO., MILWAUKEE

435113200



CERTIFIED LAND CORNER RESTORATION

State of Wisconsin }
County of Forest } ss.

I Philip T. Hansen, do hereby certify that on the 29 day of September, 1975, I found evidence of the Quarter corner of Section 13 and 18 Township 35 Range 11 and 12 east, Fourth Principal Meridian, as described hereon; and that from this evidence I established a new monument and accessories as described hereon to perpetuate the original location of this corner:

Description of original monument and accessories and subsequent restorations: Original corner established by Alfred Millard, Govt Deputy Surveyor, in 1858, from which Y. Birch 14" bears N 25° W 22 lks and Elm 12" bears S 65° E 18 lks. Corner reestablished by H.C. Lawrence, Reg. Land Surveyor in 1958. D.H. Vaughan had recovered the original corners between Section 13 and 18 in 1908 but Lawrence was unable to recover his corners or BTs. Lawrence measured south from assumed corner of intersection of C.Trunk "B" and E-W Town road. At 40.26 chains, found E-W fence line with old scribed fence post, east and west of highway. He continued south and at 80.50 chains found old fence line running east, with old scribed post east of road in line with fence.

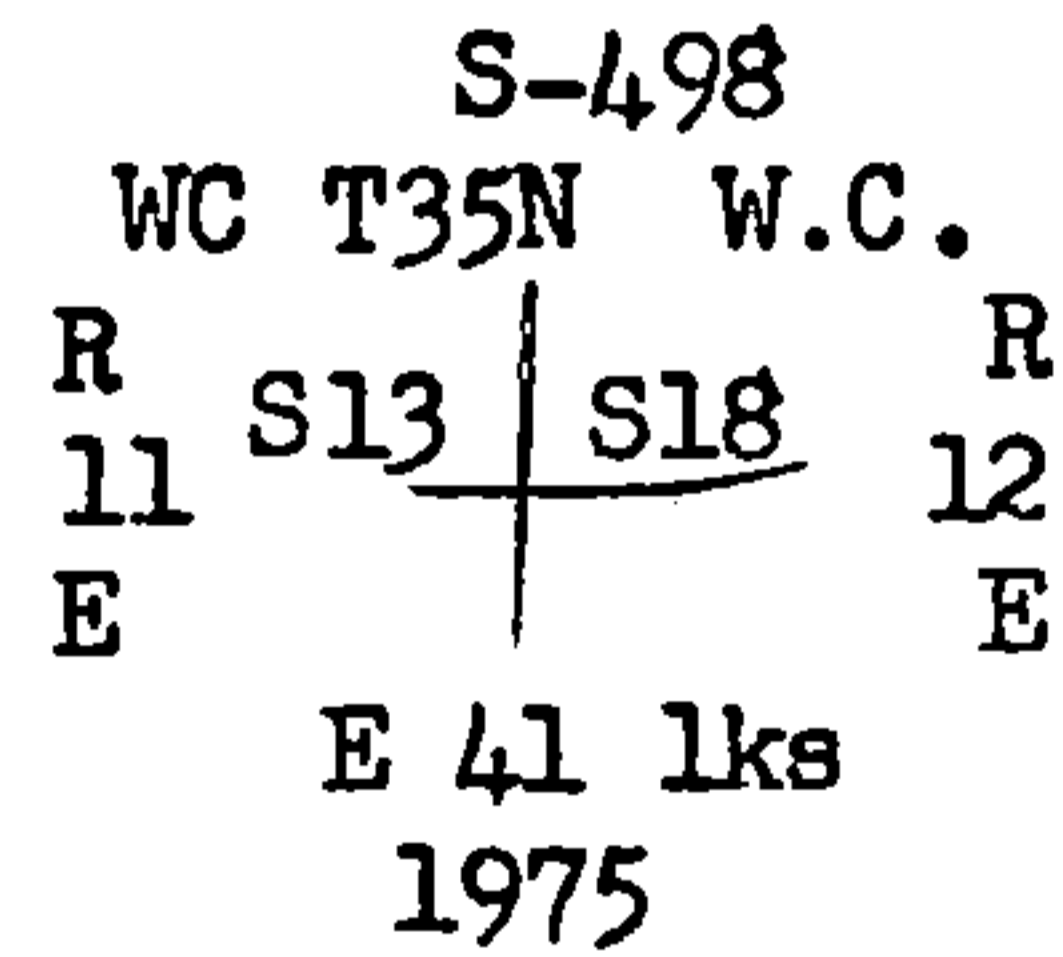
Set 5" cedar post, squared and scribed S13 W 1/4 S18, 41 lks west, from which oak 10" bears S 50° W and Elm 5" bears N 27° W 11 1/2 lks, bearing at centerline of road N 4" W

Description of corner evidence found:
Witness corner recovered intact. No trace of bearing trees. Also recovered rock carron around W.C. A 1 1/2" iron pipe had been set beside the wood post. An old rotten cedar post, unknown origin, also lay beside the carron

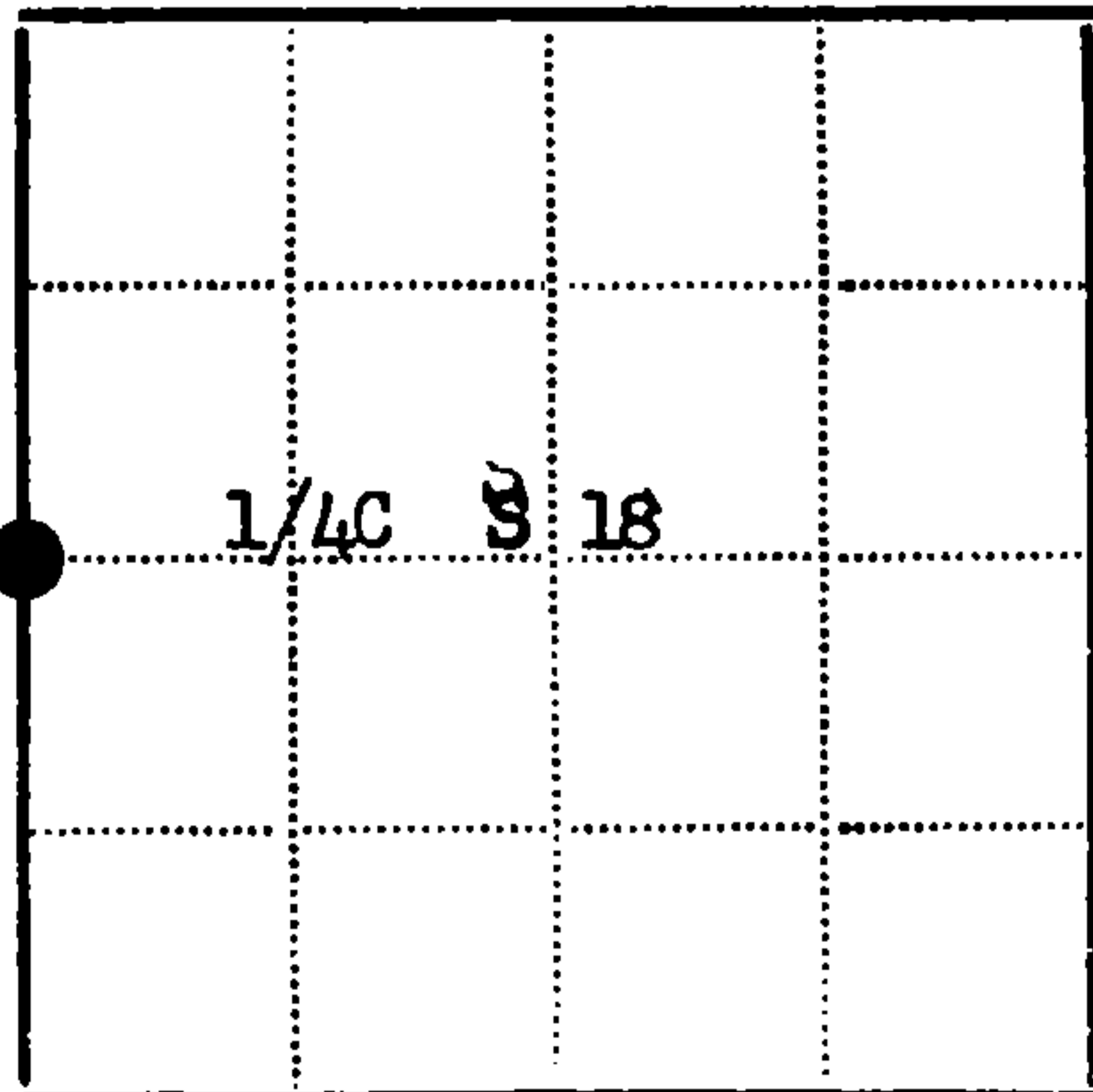
Description of monument and accessories I established to perpetuate the location of this corner:
Wooden post replaced with 2 1/2" iron pipe w/brass cap stamped

NBTs - Basswood 8" N66°W 25 lks Scribed WC 1/4 BT
Basswood 8" S58°W 58.3 lks Scribed WC 1/4 BT

Post and accessories painted blue



T 35 N R 12E



● - Corner monument restored
□ -

Resident witnesses Glen Barker and Jim Claflin

Dated at Argonne Wisconsin, this 30 day of Sept 1975

Signature Philip T. Hansen Title Reg. Land Surveyor
(County Surveyor, Registered Land Surveyor, or other duly authorized official)

Surveyors Registration No. S-498 DOCUMENT NUMBER 107920

Office of Register of Deeds County of Forest

I hereby certify that the within instrument was filed in this office for record on the 6th day of October 1975, and was filed in Book No. Page No. of County Records.

Signature Eugene Staszny Title Register of Deeds

Township 35 N Range 12 E Section 18 Index No. Page No.