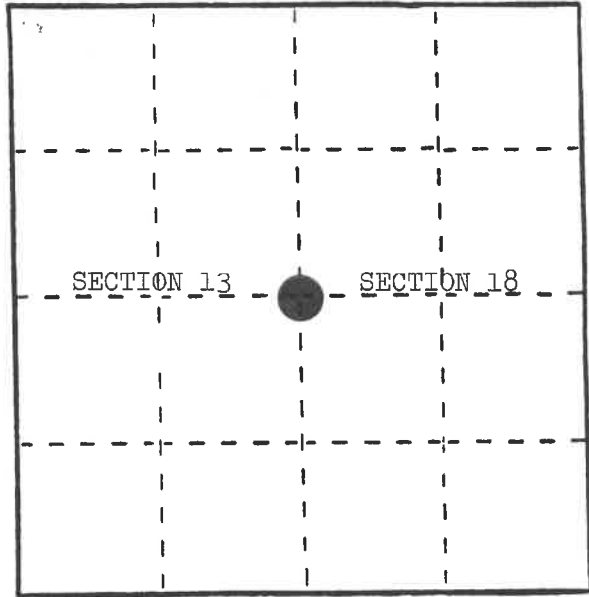


# U. S. PUBLIC LAND SURVEY MONUMENT RECORD

**INSTRUCTIONS:** This record shall show the location of the corner and shall include all of the following nine elements (a through i).

- (a) Identify the corner by reference to the U.S. public land survey system.
- = Corner monument restored.

Quarter corner to Sections 13 and 18, T.34N., R.16E.



- (b) Describe any record evidence, monument evidence, occupational evidence, testimonial evidence or any other material evidence you considered, and whether the monument was found or placed.

In 1858, James McBride set wood post with the following BTs: Hemlock, 16", N.40°W., 35 links; Yellow Birch, 12", S.38°E., 27 links. North, 8.5 chains, enter swamp.

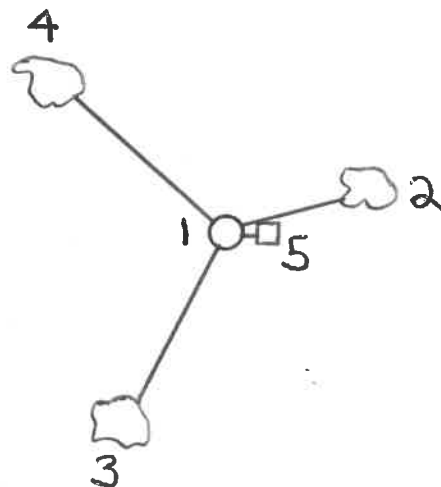
December 20, 1933, Kolbe found Elm stake with a BT, 9", 6 yards west.

May 23, 1984, Alan Harrison set proportionate position. Searched area, found no evidence of corner position. Found Hemlock line tree south; it aligns with swamp calls. Set corner by G.L.O. distance from line tree and swamp call.

- (c) In the plan view drawing below, provide reference ties to at least 4 witness monuments, or, if the location is within a municipality, to at least 2 witness monuments. (Witness monuments shall be made of concrete, natural stone, iron or other equally durable material.) Describe witness monuments.

- (d) Show a plan view drawing depicting the relevant monuments and reference ties which is sufficient in detail to enable accurate relocation of the corner monument if the corner monument is disturbed. Indicate north.

1. 2" x 36" aluminum monument stamped to identify the corner.
2. White Spruce, 4", N.77°E., 11.66'
3. Hemlock, 14", S.28°W., 24.50'
4. Yellow Birch, 6", N.49°W., 27.69'
5. Steel Sign Post, East, 0.8'



REGISTER'S OFFICE }  
Forest County, Wis. }

Received for record this 24<sup>th</sup> day  
of January A. D., 1985 at  
10:30 o'clock A. M. and

recorded in Vol. CORNER RESTORATIONS  
on page 5-1

*Paul Hochhammer*  
REGISTER

11

(e) Describe any material discrepancy between the location of the corner as restored or reestablished and the location of that corner as previously restored or reestablished by distance and direction. Show the discrepancy on the plan view drawing under (d), above. Show the distances between the corner as previously restored or reestablished and (1) the corner as restored or reestablished, and (2) to at least 2 of the witness monuments shown on the drawing in (d), above.

None.

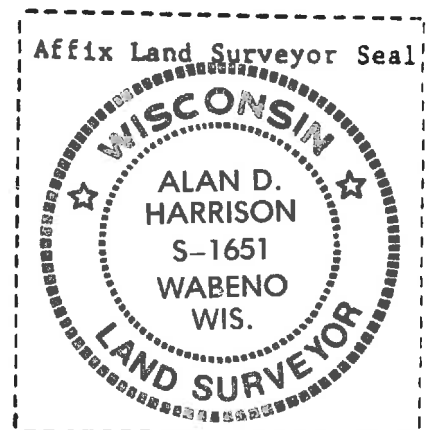
(f) Was the corner restored through acceptance of (1) an obliterated evidence location, or, (2) a found perpetuated location?

(1) an obliterated evidence location.

(g&h) Was the corner reestablished through lost corner proportionate methods? If so, show the method, including the directions and distances to other public land survey corners used as evidence or used for proportioning in determining the corner location?

No.

(i) I, Alan D. Harrison  
(Type or print name) certify that the corner location shown on this record was determined by me or under my direction and control and that this U.S. Public Land Survey Monument Record is correct and complete to the best of my knowledge and belief.



Signature

Date

11/27/84

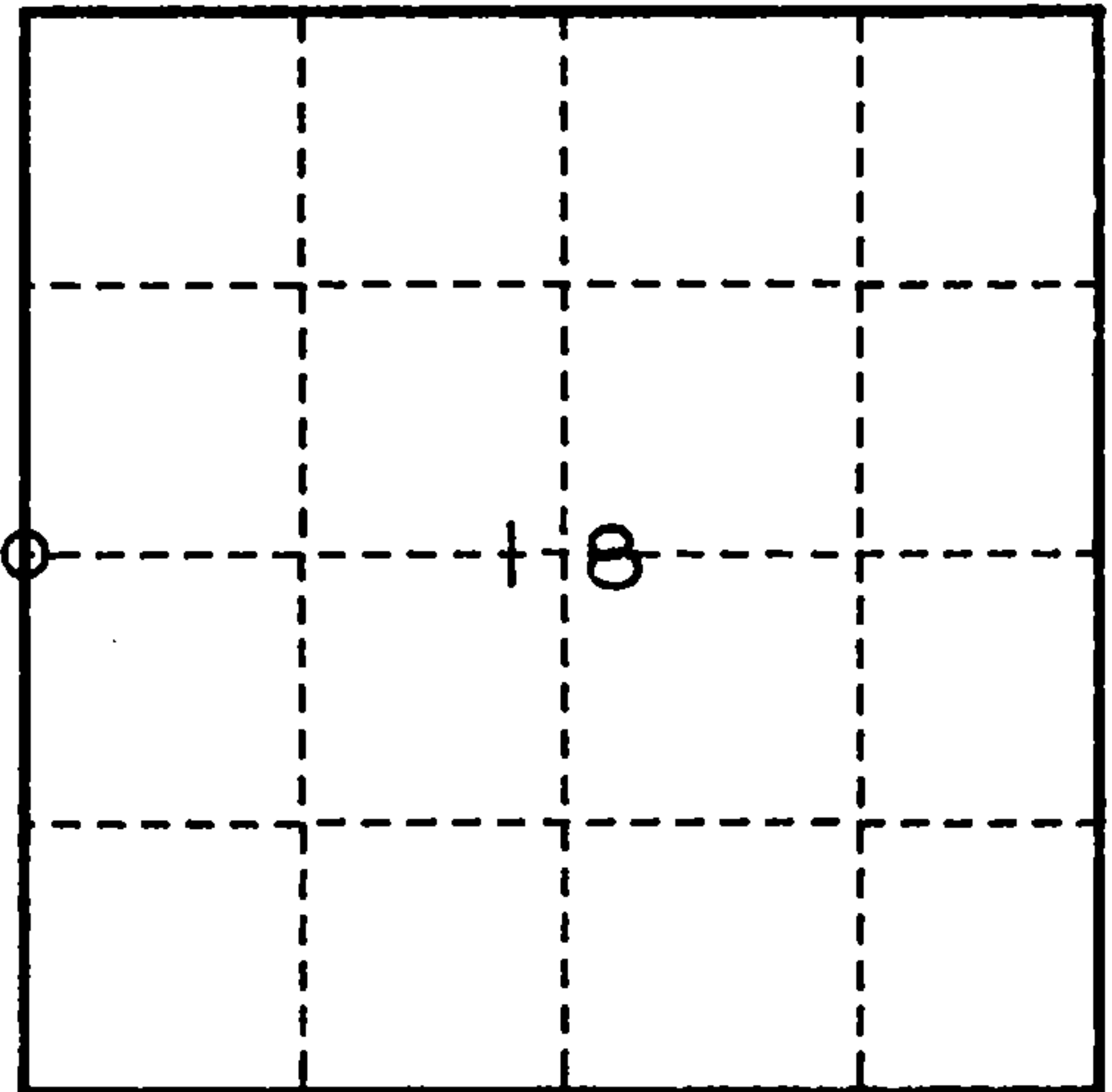
U. S. PUBLIC LAND SURVEY MONUMENT RECORD

INSTRUCTIONS:

This record shall show the location of the corner and shall include all of the following nine elements (a through i).

- (a) Identify the corner by reference to the U.S. public land survey system.
- = Corner monument restored.

WEST ¼ CORNER OF SECTION 18, TWP. 34 N., R. 16 E.



- (b) Describe any record evidence, monument evidence, occupational evidence, testimonial evidence or any other material evidence you considered, and whether the monument was found or placed.

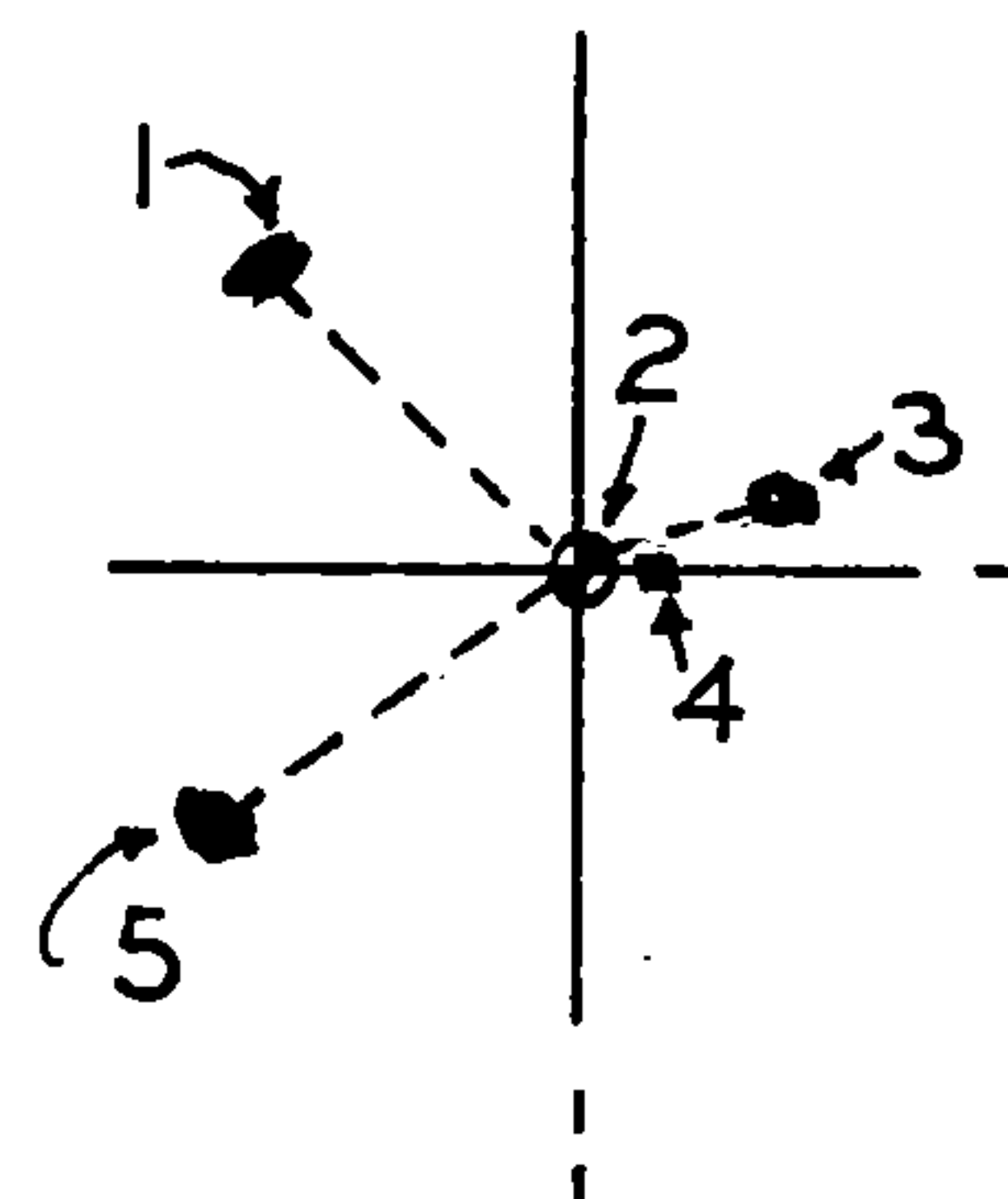
1858 - ORIGINAL SURVEY BY McBRIDE, SET WOOD POST - B.Ts- HEMLOCK 16" N.40°W. 35 LKS., YELLOW BIRCH 12" S.38° E. 27 LKS.  
 1933 - KOLBE FOUND WOOD STAKE, B.T. 9" 6 YDS. WEST.  
 1984 - HARRISON R.L.S. NO. S-1651, SET 2" DIA. ALUMINUM MONUMENT AT ¼ CORNER, B.Ts -WHITE SPRUCE 4" N.77°E. 11.66FT., HEMLOCK 14" S.28°W. 24.50FT., YELLOW BIRCH 6" N.49°W. 27.69FT., WITNESS - STEEL SIGN POST EAST 0.80FT.  
 1993 - DOBRATZ R.L.S. NO.S-973, FOUND MONUMENT, SIGN POST AND B.Ts. HEMLOCK B.T. IS DOWN,

- (c) In the plan view drawing below, provide reference ties to at least 4 witness monuments, or, if the location is within a municipality, to at least 2 witness monuments. (witness monuments shall be made of concrete, natural stone, iron or other equally durable material.)

- (d) Show a plan view drawing depicting the relevant monuments and reference ties which is sufficient in detail to enable accurate relocation of the corner monument if the corner monument is disturbed. Indicate north.

WITNESS

1. B.T. YELLOW BIRCH 7" N.49°W. 27.80FT. (EXISTING)
2. 2" DIA. ALUMINUM MONUMENT AT ¼ CORNER (EXISTING)
3. B.T. WHITE SPRUCE 6" N.77° E. 11.66FT. (EXISTING)
4. STEEL SIGN POST EAST 0.80FT. (EXISTING)
5. B.T. YELLOW BIRCH 8" S.54°W. 27.60FT. (NEW)



NOT TO SCALE

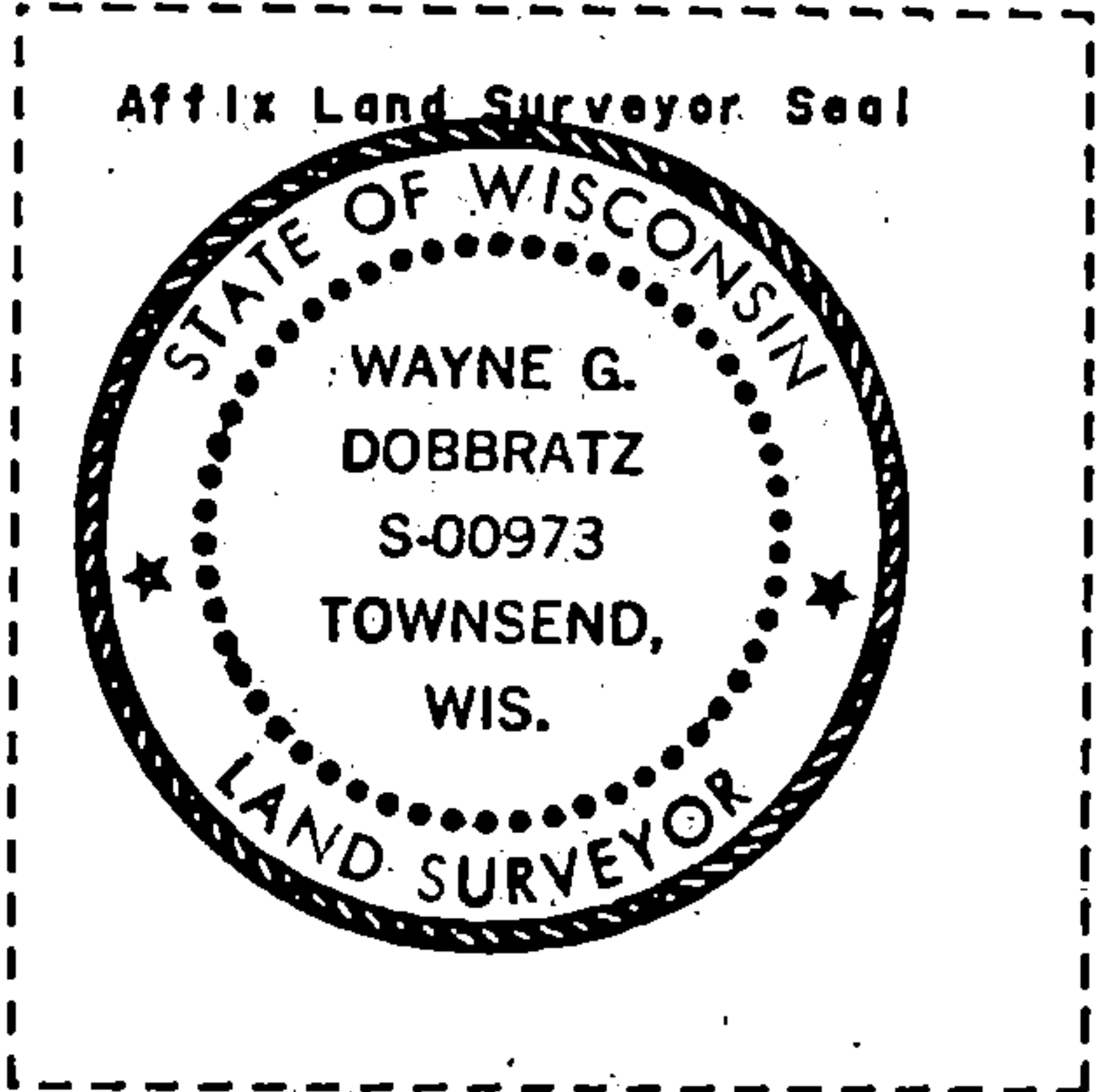
(e) Describe any material discrepancy between the location of the corner as restored or reestablished and the location of that corner as previously restored or reestablished by distance and direction. Show the discrepancy on the plan view drawing under (d), above. Show the distances between the corner as previously restored or reestablished and (1) the corner as restored or reestablished, and (2) to at least 2 of the witness monuments shown on the drawing in (d), above.

(f) Was the corner restored through acceptance of (1) an obliterated evidence location, or, (2) a found perpetuated location?

(2)

(g & h) Was the corner reestablished through lost corner proportionate methods? If so, show the method, including the directions and distances to other public land survey corners used as evidence or used for proportioning in determining the corner location?

REGISTER'S OFFICE  
FOREST COUNTY, WIS.  
NOV 23 1993  
Paul A. Schaefer  
9:00 AM  
Register of Deeds



(1) I, WAYNE G. DOBBRATZ  
(type or print name) certify that the corner location shown on this record was determined by me or under my direction and control and that this U.S. Public Land Survey Monument Record is correct and complete to the best of my knowledge and belief.

Wayne G. Dobbratz 9/4/93  
Signature Date

CERTIFICATE READY FOR FILING: Ralph Lebl 11-5-93  
Acting District Ranger