

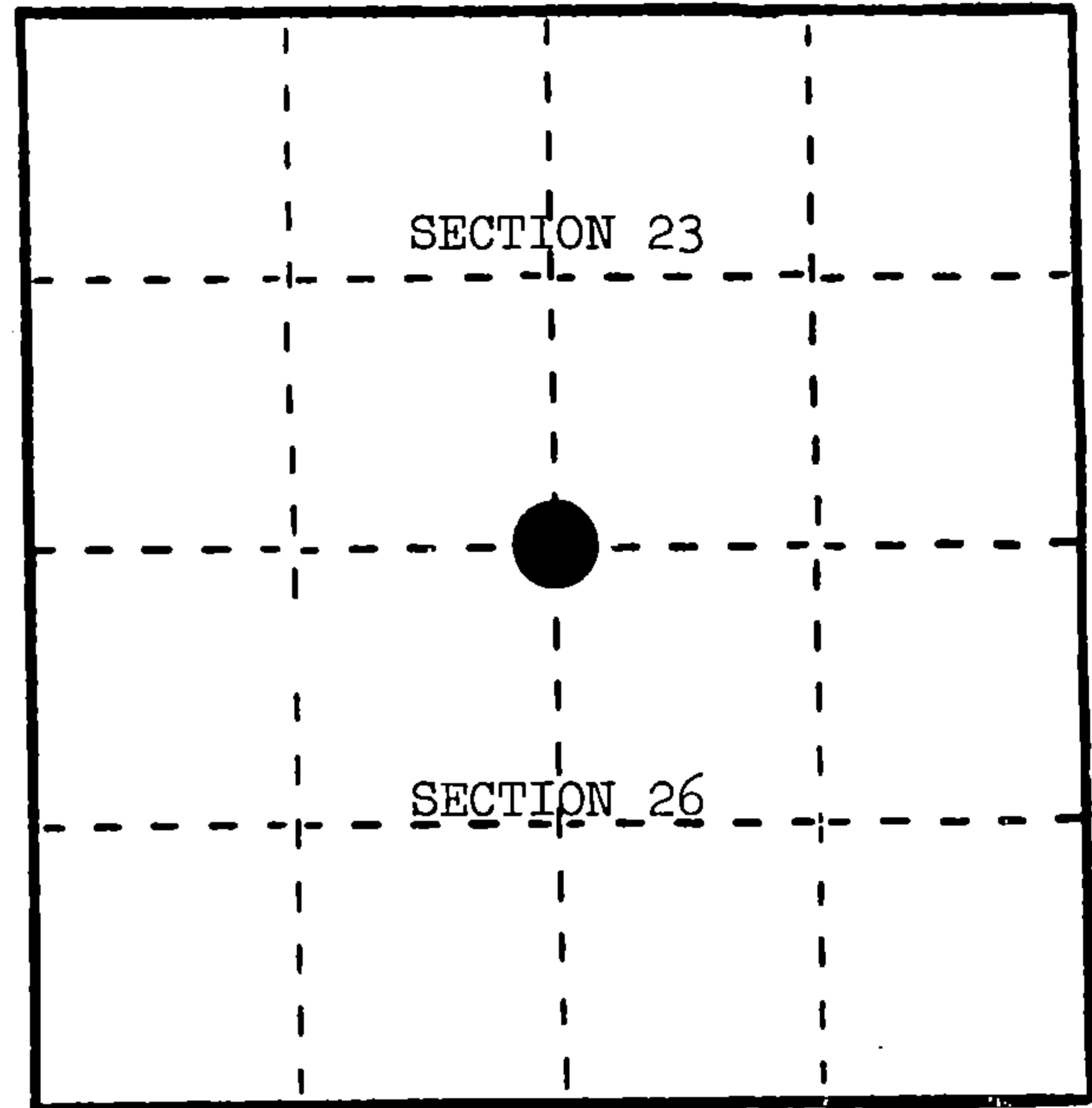
U. S. PUBLIC LAND SURVEY MONUMENT RECORD

I N S T R U C T I O N S : This record shall show the location of the corner and shall include all of the following nine elements (a through i).

(a) Identify the corner by reference to the U.S. public land survey system.

○ = Corner monument restored.

Quarter Corner to Sections 23 and 26, T.34N., R.14E.



REGISTER'S OFFICE
Forest County, Wis.
Received for record this 17th day
of February A.D., 1988 at
10:20 o'clock A. M. and recorded
in Vol. CORNER RESTORATIONS
page B-19
Paul A. Schaub
Register of Deeds

(b) Describe any record evidence, monument evidence, occupational evidence, testimonial evidence or any other material evidence you considered, and whether the monument was found or placed.

In 1859, James McBride set wood post with the following BTs: Birch, 8", S.30°W., 8 links; Hemlock, 24", N.8°W., 42 links.

In 1908, J. J. Melendy reestablished corner, setting irregular shaped stone 10" x 10" x 24" in a pit of stones.

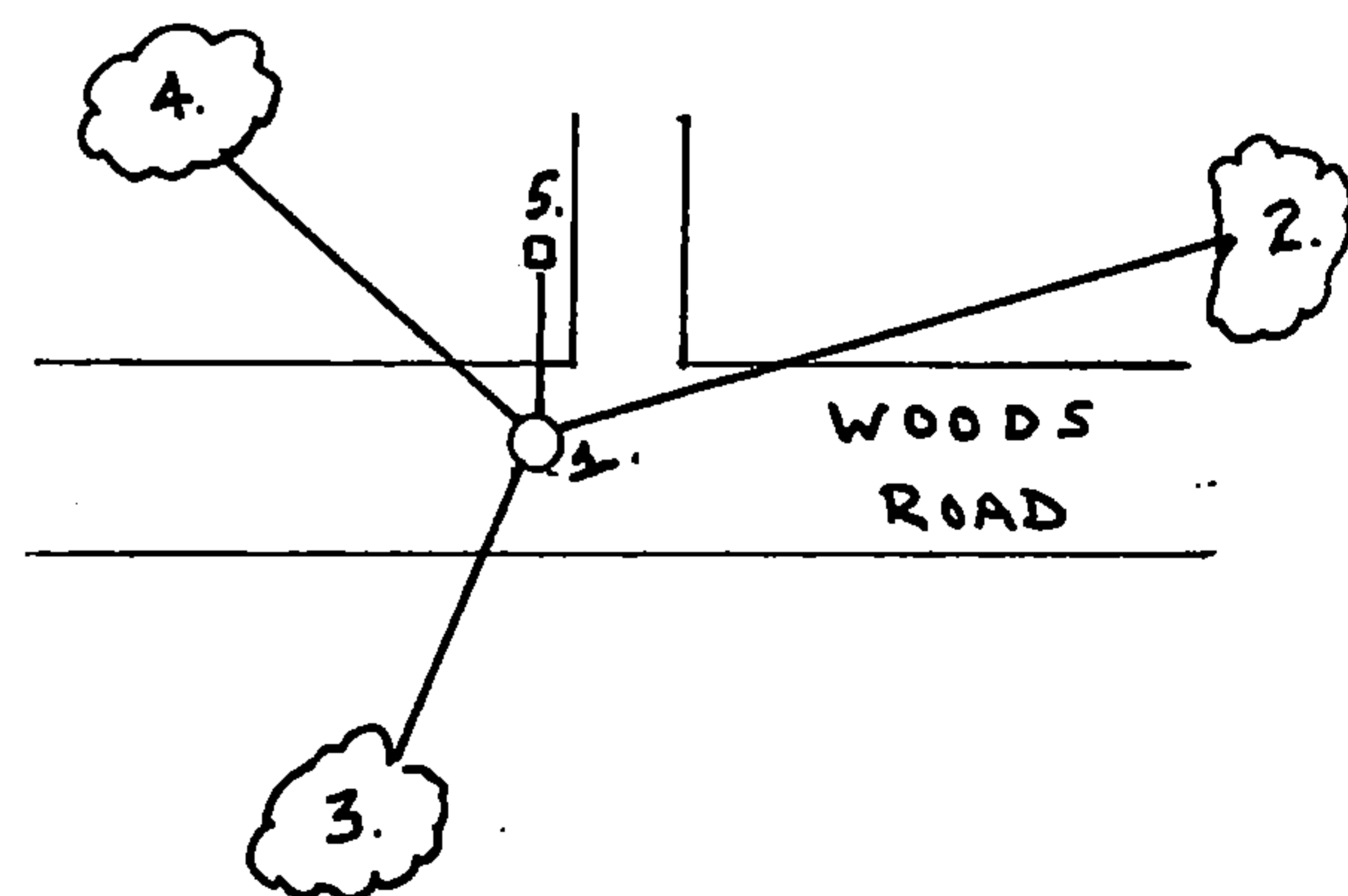
In 1977, T. Arnott found post point 8" below ground level and set a county monument and made the following BTs: White Birch, 14", N.68°E., 71.60 feet; White Birch, 14", S.19°W., 15.60 feet; White Birch, 6", N.56°W., 22.30 feet.

In 1987, Alan Harrison found that the corner position fell in the north wheel track of a woods road and the monument was gone. He replaced the monument from T. Arnott's bearing trees.

(c) In the plan view drawing below, provide reference ties to at least 4 witness monuments, or, if the location is within a municipality, to at least 2 witness monuments. (Witness monuments shall be made of concrete, natural stone, iron or other equally durable material.) Describe witness monuments.

(d) Show a plan view drawing depicting the relevant monuments and reference ties which is sufficient in detail to enable accurate relocation of the corner monument if the corner monument is disturbed. Indicate north.

1. 2½" x 36" aluminum monument stamped to identify the corner, 0.5 feet below ground level.
2. White Birch, 15", N.71°E., 70.53 feet
3. White Birch, 14", S.22°W., 15.61 feet
4. White Birch, 7", N.57°W., 22.35 feet
5. Steel Sign Post, North, 8.84 feet



(e) Describe any material discrepancy between the location of the corner as restored or reestablished and the location of that corner as previously restored or reestablished by distance and direction. Show the discrepancy on the plan view drawing under (d), above. Show the distances between the corner as previously restored or reestablished and (1) the corner as restored or reestablished, and (2) to at least 2 of the witness monuments shown on the drawing in (d), above.

None.

(f) Was the corner restored through acceptance of (1) an obliterated evidence location, or, (2) a found perpetuated location?

(2) a found perpetuated location.


(g&h) Was the corner reestablished through lost corner proportionate methods? If so, show the method, including the directions and distances to other public land survey corners used as evidence or used for proportioning in determining the corner location?

No.

(1) I, Alan D. Harrison
(type or print name) certify that the corner location shown on this record was determined by me or under my direction and control and that this U.S. Public Land Survey Monument Record is correct and complete to the best of my knowledge and belief.

Alan D. Harrison
Signature

2/11/88
Date



CERTIFIED LAND CORNER RESTORATION

Index No. **R19**

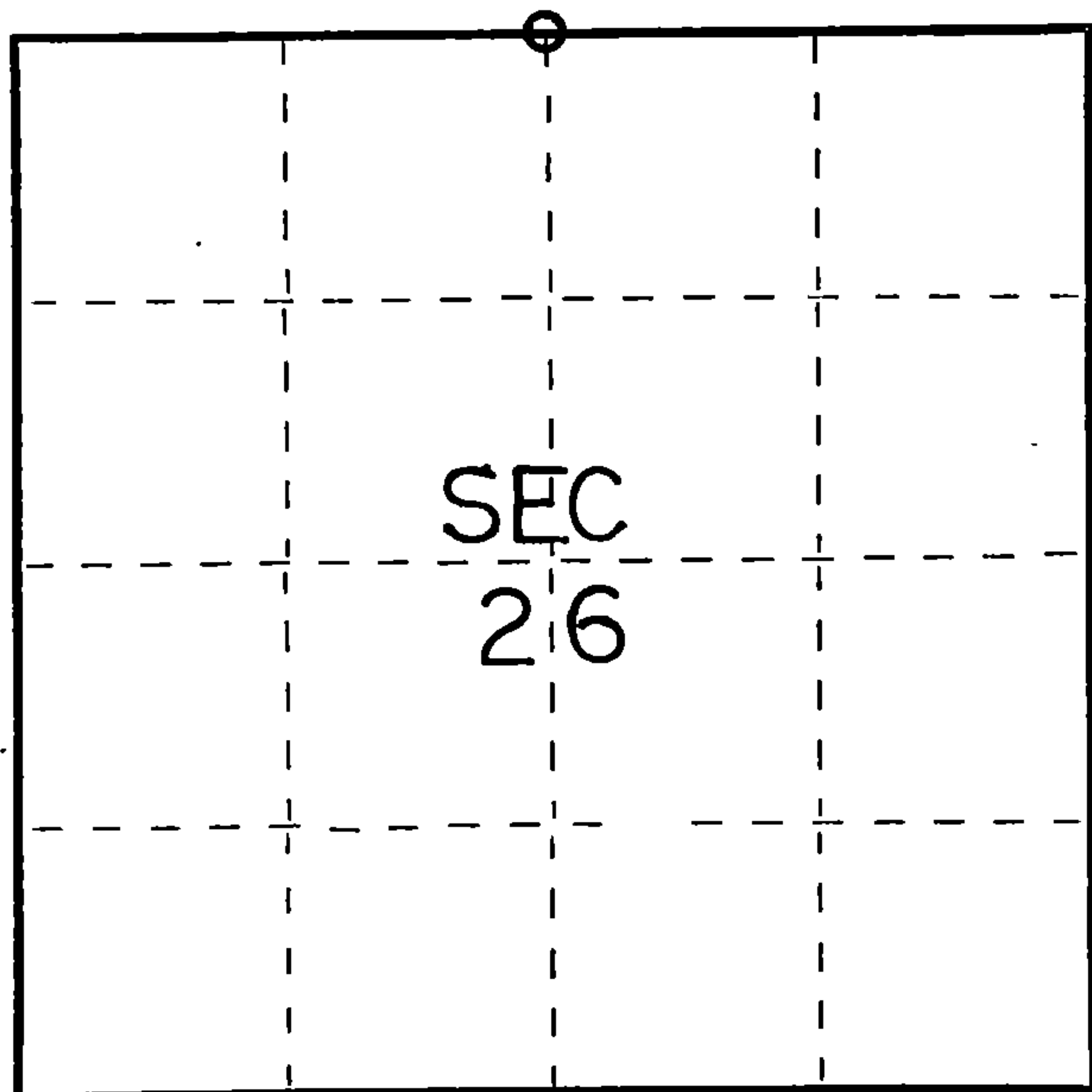
State of Wisconsin }
County of Forest } ss.

I Thomas R. Arnott, do hereby certify that on the 20th day of April, 1977, I found evidence of the 1/4 corner of sec. 23 & 26 Township 34, North, Range 14 E, Fourth Principal Meridian, as described hereon; and that from this evidence I established a new monument and accessories as described hereon to perpetuate the original location of this corner.

Resident witnesses:

Larry Lyons

FORM 985 H. C. MILLER CO., MILWAUKEE



○ = Corner monument restored.

History of original corner establishment:

Original survey by James McBride 10 Aug 1859 - 20 Aug 1859

Birch 8 S30W 8 Lks.
Hemlock 24 N8W 42 Lks.

Description of corner evidence found:

Post point found 8" below ground level



Description of monument and accessories I established to perpetuate the original location of this corner.

Replaced post point with Forest County Aluminum monument and set monument 1" below ground surface.

Ties:

W. Birch 14 N68E 71.60 feet
W. Birch 14 S19W 15.60 feet
W. Birch 6 N56W 22.30 feet

Dated at Crandon Wis., this 25th day of April, 1977

Signature Thomas R. Arnott Title Surveyor Registration No S-887
(County Surveyor, Registered Land Surveyor, or other duly authorized official)

Office of Register of Deeds, County of Forest, I hereby certify that the within instrument was filed in this office for record on the 25th day of April, 1977 at 3 o'clock P M.

Eugene J. Statyryj Document Number **111284**
(Register of Deeds)

By _____ Deputy

4341423020