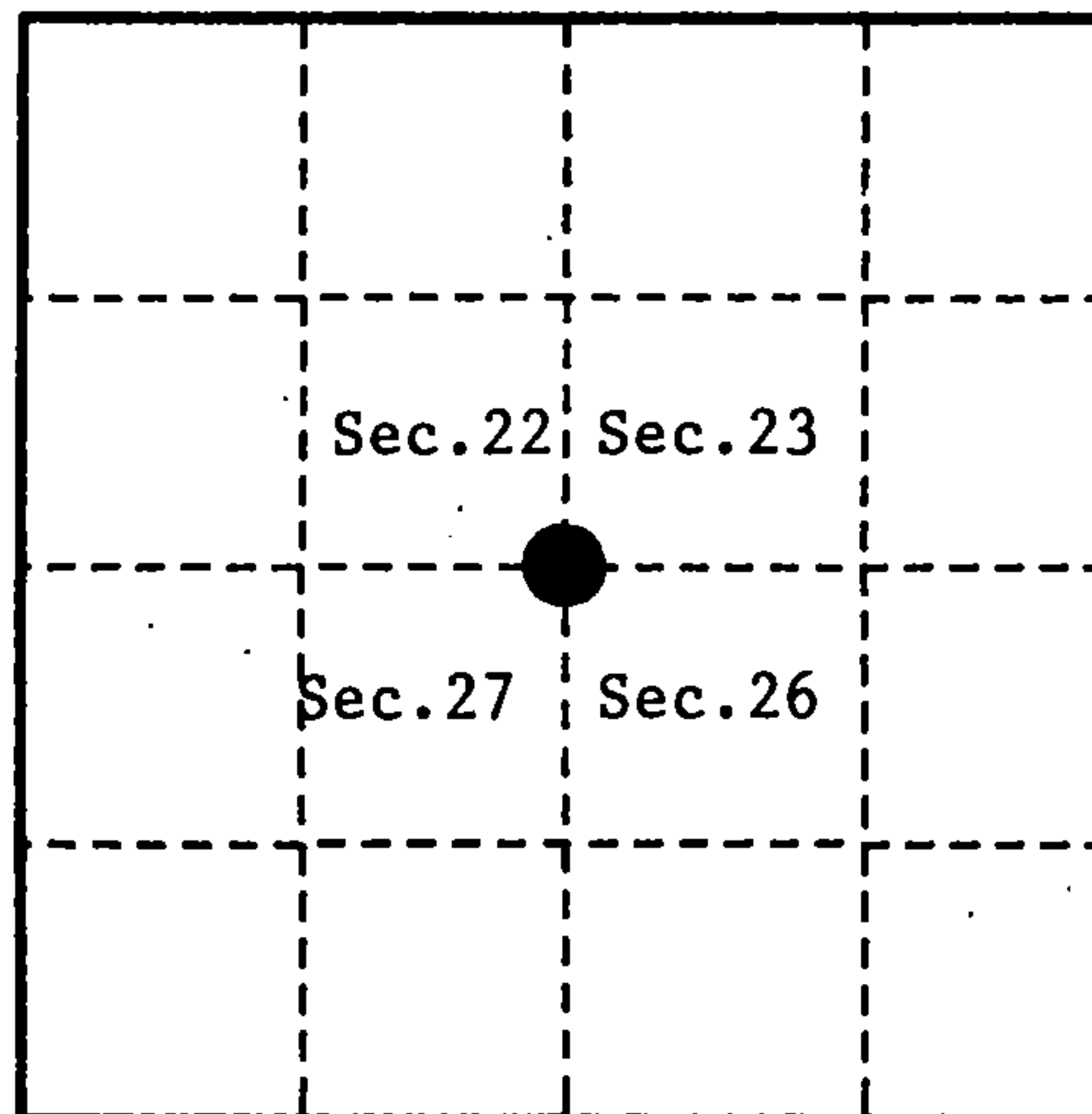


U. S. PUBLIC LAND SURVEY MONUMENT RECORD

INSTRUCTIONS:

This record shall show the location of the corner and shall include all of the following nine elements (a through i).

- (a) Identify the corner by reference to the U.S. public land survey system.
- = Corner monument restored.



Section Corner to Sections 22, 23, 26 and 27  
T.34N., R14E., Forest County, WI.

State Plane Coordinates  
Wisconsin North Zone  
90617.15426-N  
2297692.90593-E

Geographic Coordinates  
45-24-28.40194-N  
088-43-05.83943-W

- (b) Describe any record evidence, monument evidence, occupational evidence, testimonial evidence or any other material evidence you considered, and whether the monument was found or placed.

In 1859 James McBride set a wood post and bearing trees; Fir, 8", N.47°W., 11 links (7.26 feet), Hemlock, 24", N.39°W., 42 links (27.72 feet), Sugar, 15", S.75°E., 23 links, (15.18 feet), Fir, 6", S.67°W., 25 links (16.50 feet).

In 1908 J. Melindy, R.L.S., set a stone 8" x 8" x 34" marked with an "X" level with the surface in a pit of stones. Set witness posts of Cedar, 1 1/2 rods East and West. Original bearing trees are decayed stumps.

In 1909 Nathan Smith, R.L.S., found stone set by J. Melindy in 1908. Original bearing trees are blown over.

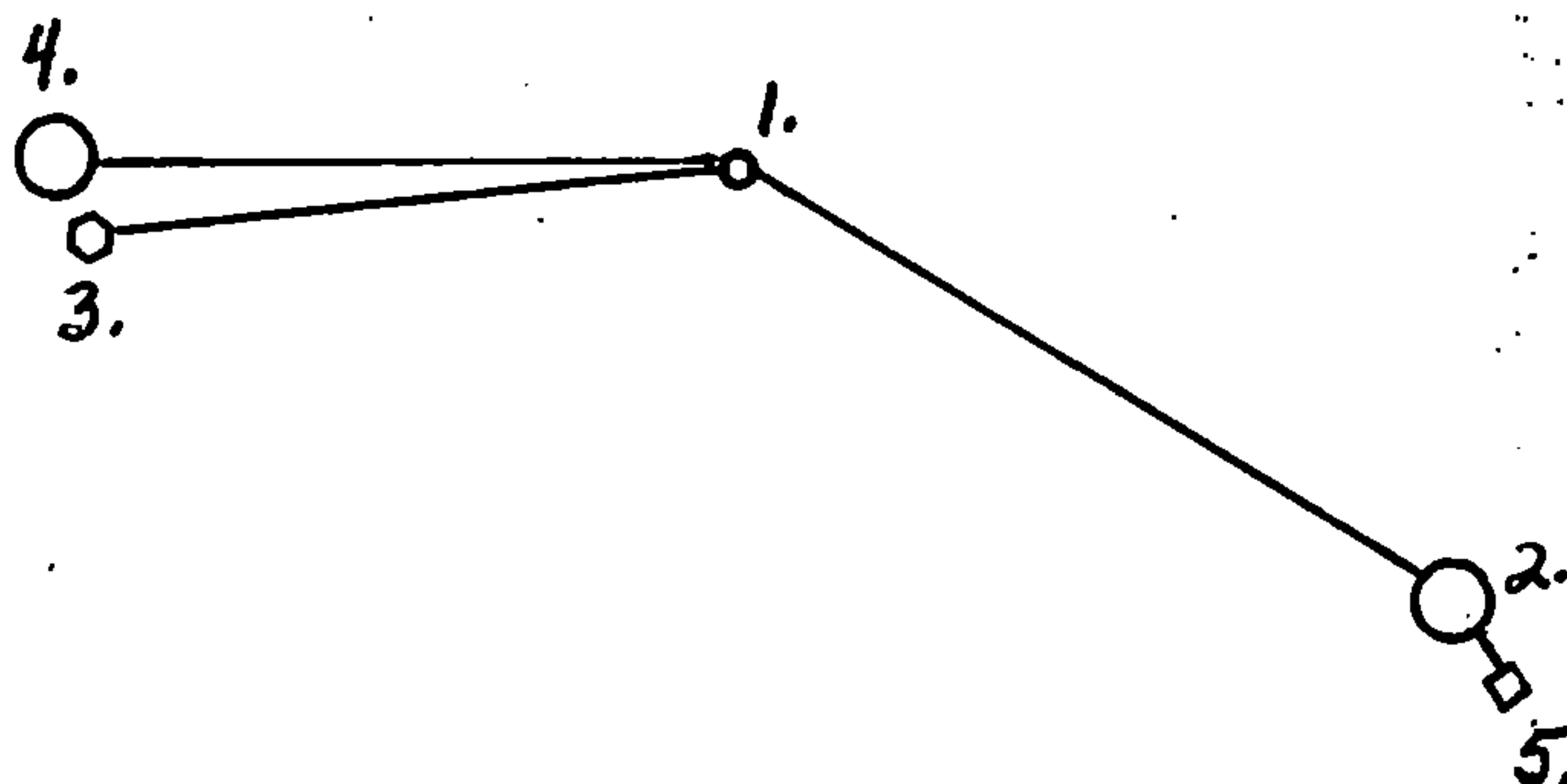
In 1977 Thomas Arnott, R.L.S., did not recover any corner evidence. He restored the corner from an old survey that was made in the area. He set a Railroad Spike for the corner and the following ties: Forest County Aluminum Monument, S.58°E., 33.81 feet, 1 1/2" iron pipe, S.70°W., 25.13 feet.

On October 13 1993, Alan Harrison, R.L.S., found Railroad Spike in center-line of State Highway 52 and witness monument S.58°E., 33.81 feet. The iron pipe S.70°W., could not be found. Made additional corner references as noted below.

- (c) In the plan view drawing below, provide reference ties to at least 4 witness monuments, or, if the location is within a municipality, to at least 2 witness monuments. (witness monuments shall be made of concrete, natural stone, iron or other equally durable material.)

- (d) Show a plan view drawing depicting the relevant monuments and reference ties which is sufficient in detail to enable accurate relocation of the corner monument if the corner monument is disturbed. Indicate north.

1. Railroad Spike in Center-line of State Highway "52"
2. 2 1/2" x 36" W.C. Monument, S.58°E., 33.81 feet.
3. Power Pole # 3414 22 R 9, S.80°W., 46.25 feet.
4. 2 1/2" x 36" Reference Monument, West 45.00 feet.
5. Steel Sign Post, 0.50 feet, Southeast of W.C. Monument.



(e) Describe any material discrepancy between the location of the corner as restored or reestablished and the location of that corner as previously restored or reestablished by distance and direction. Show the discrepancy on the plan view drawing under (d), above. Show the distances between the corner as previously restored or reestablished and (1) the corner as restored or reestablished, and (2) to at least 2 of the witness monuments shown on the drawing in (d), above.

None

(f) Was the corner restored through acceptance of (1) an obliterated evidence location, or, (2) a found perpetuated location?

(2)

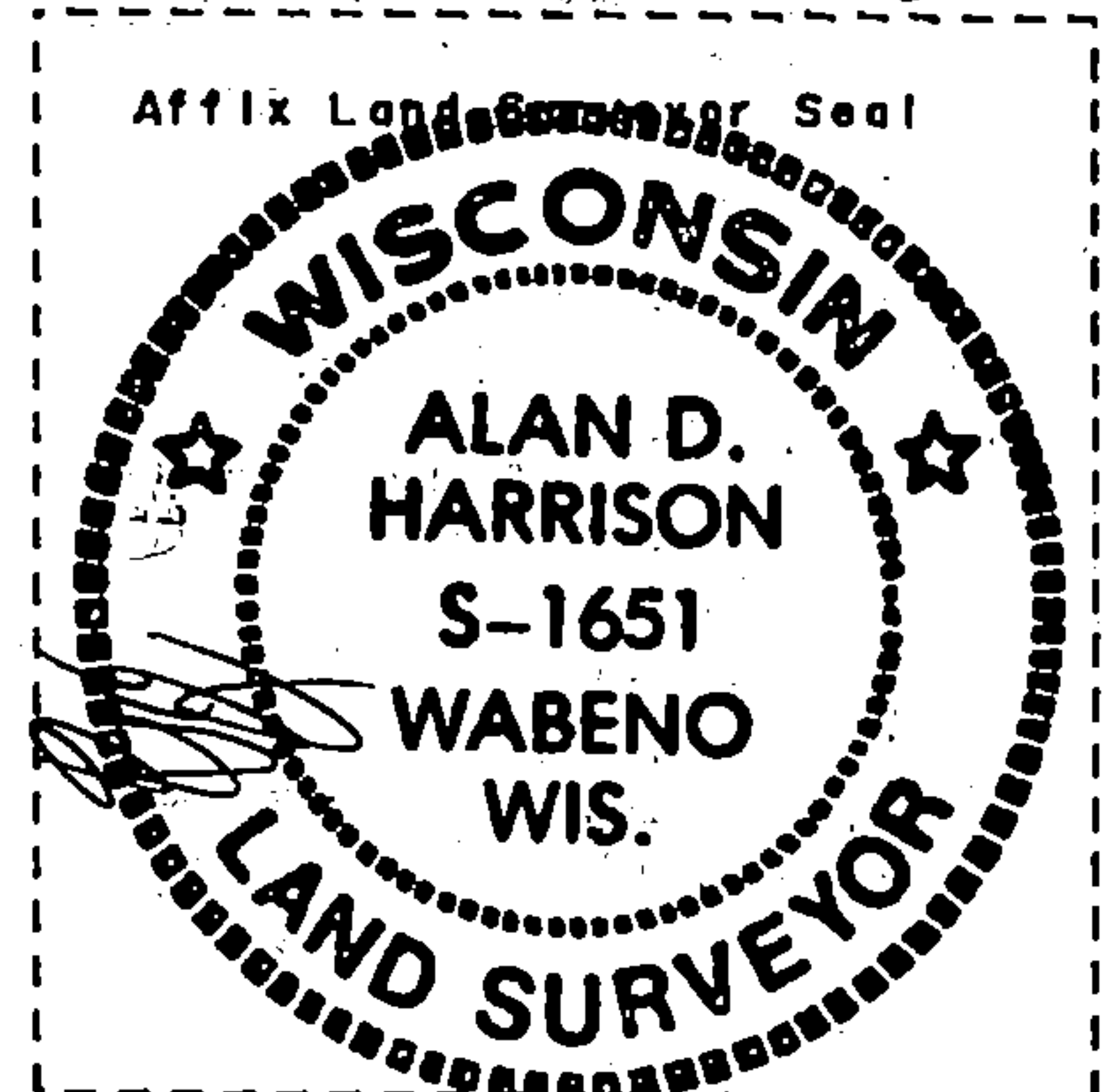
(g & h) Was the corner reestablished through lost corner proportionate methods? If so, show the method, including the directions and distances to other public land survey corners used as evidence or used for proportioning in determining the corner location?

No

REGISTER'S OFFICE  
Forest County, Wis.

Received for record this 23<sup>rd</sup> day  
of November A.D., 19 94 at  
9:00 o'clock A.M. and recorded  
in Vol. Case Restorations  
page 34-14 P-17

Sgt. Clifton Deputy  
Register of Deeds



(1) I, Alan D. Harrison

(type or print name) certify that the corner location shown on this record was determined by me or under my direction and control and that this U.S. Public Land Survey Monument Record is correct and complete to the best of my knowledge and belief.

Alan D. Harrison

Signature

10/26/94

Date

CERTIFICATE READY FOR FILING:

Sue Vap

District Ranger

CERTIFIED LAND CORNER RESTORATION

Index No. **R17**

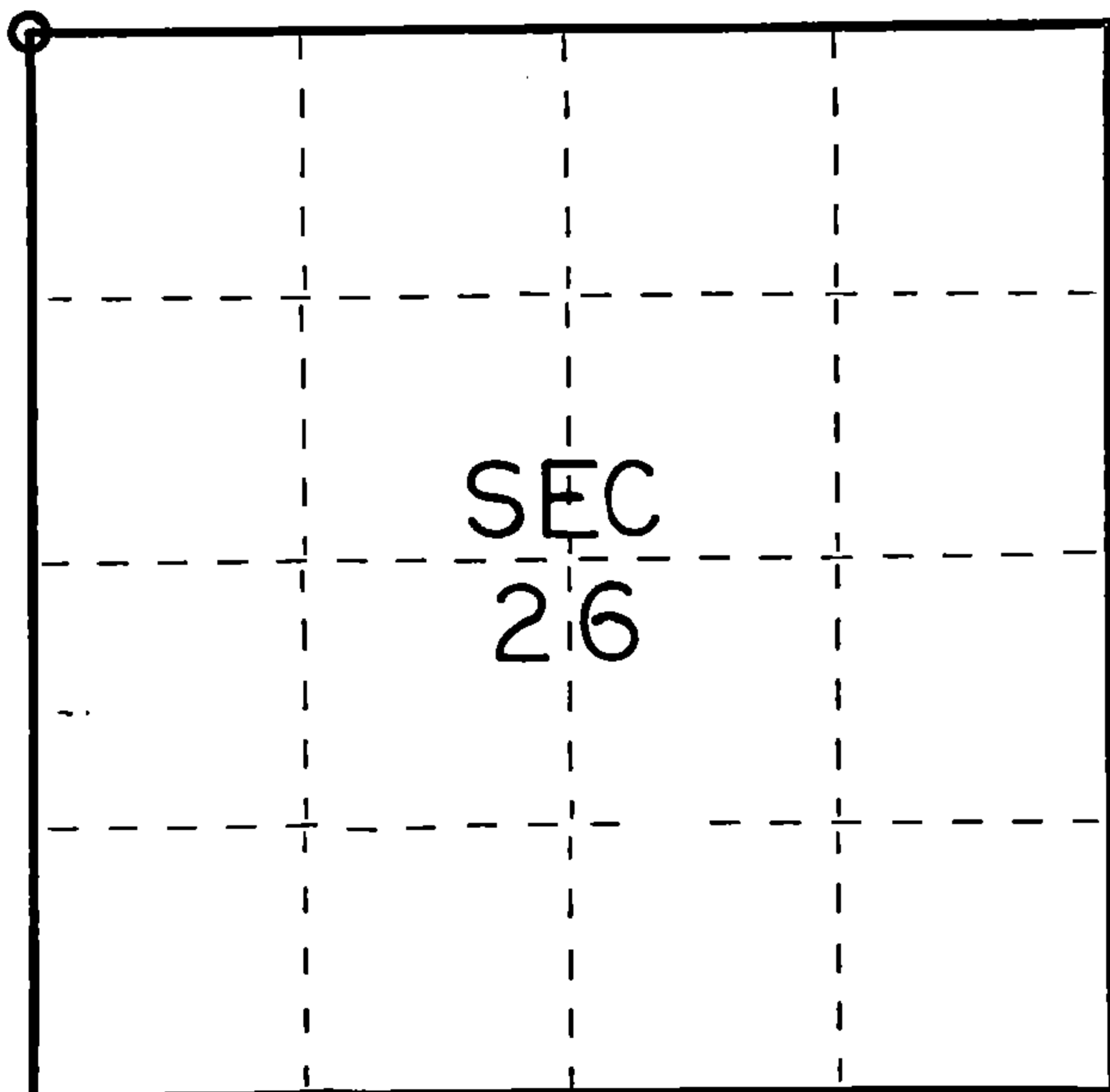
State of Wisconsin }  
County of Forest } ss.

I Thomas R. Arnott, do hereby certify that on the 22nd day of April, 1977, I found evidence of the section corner of sec. 22, 23, 26 & 27 Township 34, North, Range 14 E, Fourth Principal Meridian, as described hereon; and that from this evidence I established a new monument and accessories as described hereon to perpetuate the original location of this corner.

Resident witnesses:

Larry Lyons

FORM 985 H. C. MILLER CO., MILWAUKEE



○ = Corner monument restored.


History of original corner establishment:

Original survey by James McBride 10 Aug 1859 - 20 Aug 1859

Fir	8	N47W	11 Lks.
Hemlock	24	N33W	42 Lks.
Sugar	15	S75E	23 Lks.
Fir	6	S67W	25 Lks.

Description of corner evidence found:

No evidence found. Replaced corner from old survey that was made in the area.



Description of monument and accessories I established to perpetuate the original location of this corner.

Set R.R. Spike for section corner.  
Set Forest County Aluminum W.C.

Ties:

Forest Co. Alu. Mon.	S58E	33.81 feet
1 1/2" iron pipe	S70W	25.13 feet

Dated at Grandon, Wis., this 25th day of April, 1977.

Signature Thomas R. Arnott Title Surveyor Registration No S-887  
(County Surveyor, Registered Land Surveyor, or other duly authorized official)

Office of Register of Deeds, County of Forest, I hereby certify that the within instrument was filed in this office for record on the 25th day of April, 1977 at 3 o'clock P. M.

Eugene Stegny Document Number **111285**  
(Register of Deeds)

By \_\_\_\_\_ Deputy

43414220000