

CORTNEY BRITTEN CLEEREMAN
REGISTER OF DEEDS
FOREST COUNTY WI
PAGES: 1


INDEX#: R7

U. S. PUBLIC LAND SURVEY MONUMENT RECORD

NOTE: This form is intended and designed to fulfill all requirements of Wisconsin Administrative Code, Chapter A-E 7.08 U.S. Public Land Survey Monument Record (3) (a-i)

A-E 7.08(3)(a) Identity of corner:
South 1/4 Corner Section 20,
Township 34 North, Range 14 East
of the Fourth Principal Meridian,
Town of Freedom, Forest County,
Wisconsin

WISCRS - FOREST COUNTY
N: 511,167.048 USft (XXX,XXX.XXX)
E: 869,720.831 USft (XXX,XXX.XXX)
Datum: NAD83 (2011)
GNSS Method RTK
GNSS Control WISCRS VRS



The coordinate value shown has been verified by the average of two or more GPS observations at a markedly different time. Coordinates shown in parenthesis are previously published values.

A-E 7.08(3)(b)

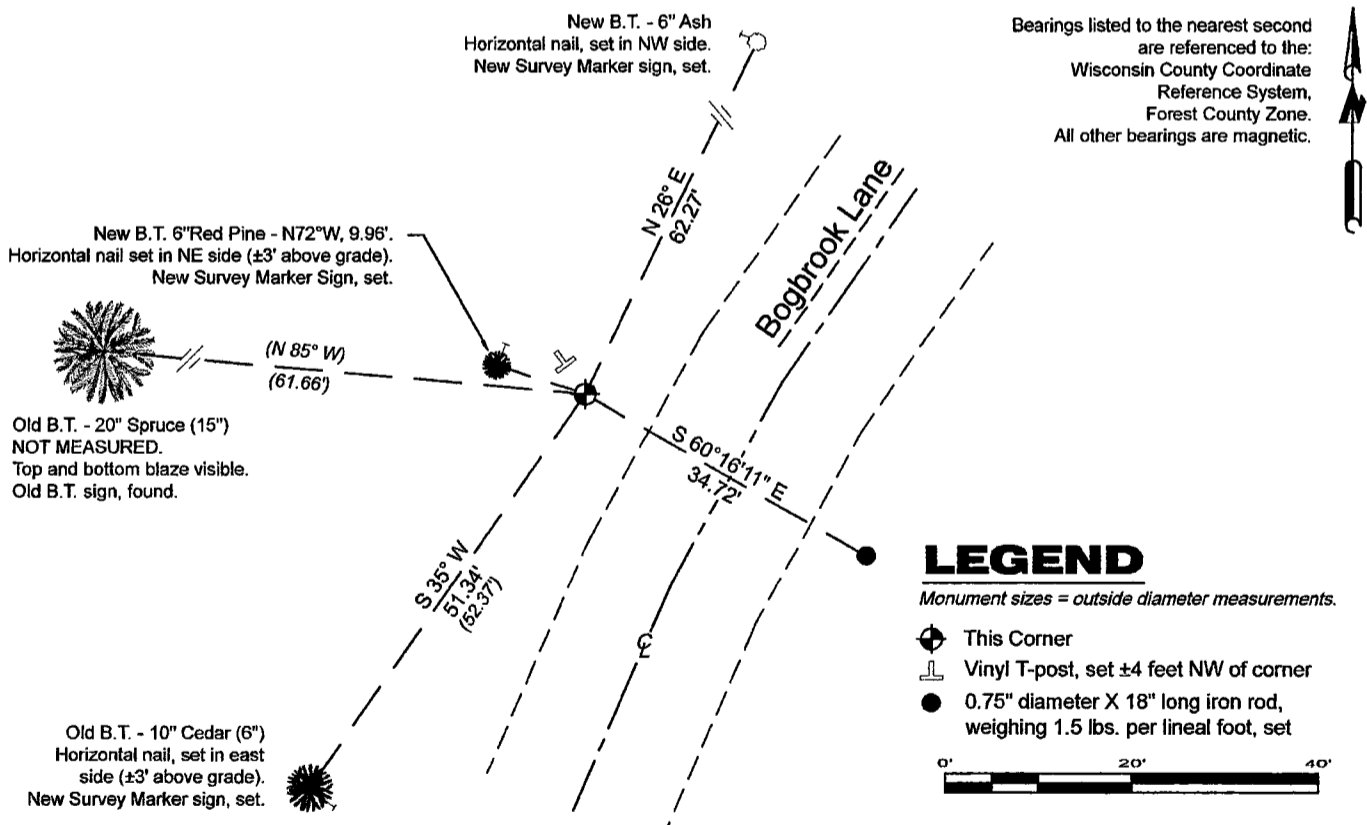
Original Surveyor: James McBride - August 10, 1859 to August 20, 1859
Spruce 8 - N 40° E 11 Links, Cedar 8 - South (no distance recorded)

THENCE:

- 1978 - Corner position was restored by Land Surveyor 802 - Jean F. Resvick - County file #341420-19780000.
- 1982 - Surveyor 1040 - Robert H. Winat - Recovered "Resvick's brass cap buried in road" - County file #341429-19820831.
- 1985 - Surveyor 1651 - Alan D. Harrison - Indicates corner position as "2" brass capped monument - County file #341429-19851021.
- June 22, 2001 - Surveyor 2197 - Michael A. Tremel - indicates this position as "3/4" rebar fd." on County file #341429-20010622.
- June 25, 2001 - Surveyor 2197 - Michael A. Tremel - indicates this position as "3/4" rebar fd." on County file #341420-20010625.
- September 7, 2001 - Surveyor 2197 - Michael A. Tremel - indicates this position as "3/4" rebar fd." on County file #341420-20010907.
- February 8, 2002 - Surveyor 1301 - Hugh W. Guy JR. - indicates this position as "3/4" iron rod found" on County file #341420-20020208.
- March 29, 2002 - Surveyor 2197 - Michael A. Tremel - indicates this position as "3/4" rebar PREVIOUSLY SET over existing monument" on County file #341429-20020329.
- June 7, 2010 - Surveyor 2265 - Harry J. Smith - indicates this position as "3/4" rebar" on County file 341420-20100607.
- September 10, 2012 - Surveyor 2265 - Harry J. Smith - indicates this position as "3/4" IR" on County file 341420-20120910.

January 02, 2024 - I found a 0.75" diameter iron rod. I also found 2 of Winat's bearing trees, alive and in good condition. The monument extends ±4" below grade, and is on the backslope of Bogbrook Lane. I established 3 new reference monuments as shown below.

A-E 7.08(3)(c)(d) Plan view of corner with references to at least 4 witness monuments.




A-E 7.08(3)(e) 1978 Surveyor restored the corner, 1982 Surveyor found a brass cap buried in road, 1985 Surveyor found a 2" brass capped monument. Between June 2001 and March 2002, Surveyors found a 3/4" iron rod (or rebar), as did I in 2024.

A-E 7.08(3)(f) I accept this monument in good faith as a FOUND PERPETUATED LOCATION of the corner.

A-E 7.08(3)(g)(h) This corner was not determined through lost-corner-proportionate methods.

A-E 7.08(3)(i) I, Jeffrey L. DeMuth, Professional Land Surveyor No. S-2656, hereby certify that the corner location on this record was determined by me or under my direction and control, and that this U.S. Public Land Survey Monument Record is correct and complete to the best of my knowledge, and belief.

Jeffrey L. DeMuth
February 12, 2024
SIGNATURE DATE



43414200020

43414200020

R7