

U. S. PUBLIC LAND SURVEY MONUMENT RECORD

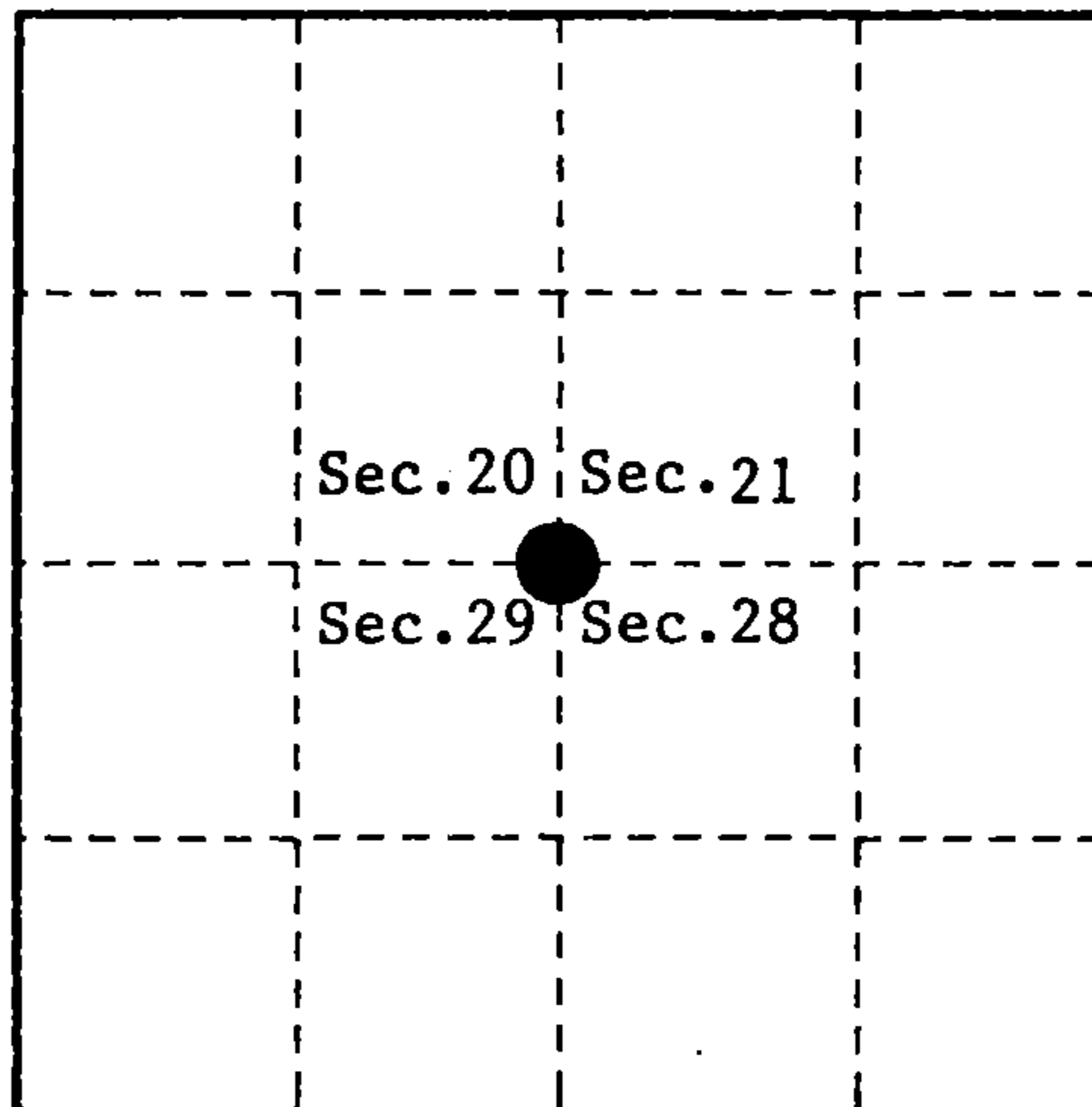
INSTRUCTIONS: This record shall show the location of the corner and shall include all of the following nine elements (a through i).

- (a) Identify the corner by reference to the U.S. public land survey system.
 ○ = Corner monument restored.

Section Corner to Sections 20, 21, 28 and 29,
 T.34N., R.14E., Forest County, WI.

State Plane Coordinates
 Wisconsin North Zone
 90385.44305-N
 2287000.60519-E

Geographic Coordinates
 45-24-27.79034-N
 088-45-35.73492-W



- (b) Describe any record evidence, monument evidence, occupational evidence, testimonial evidence or any other material evidence you considered, and whether the monument was found or placed.

In 1859 James McBride set a wood post and bearing trees; Elm, 10", N.59°W., 18 links, (11.88 feet), Elm, 10", N.48°E., 25 links (16.50 feet), Elm, 12", S.33°E., 72 links (47.52 feet), Elm, 16", S.31°W., 37 links (24.42 feet), North 9.50 chains pond and marsh bears East and West; West 16.0 chains stream runs Southwest.

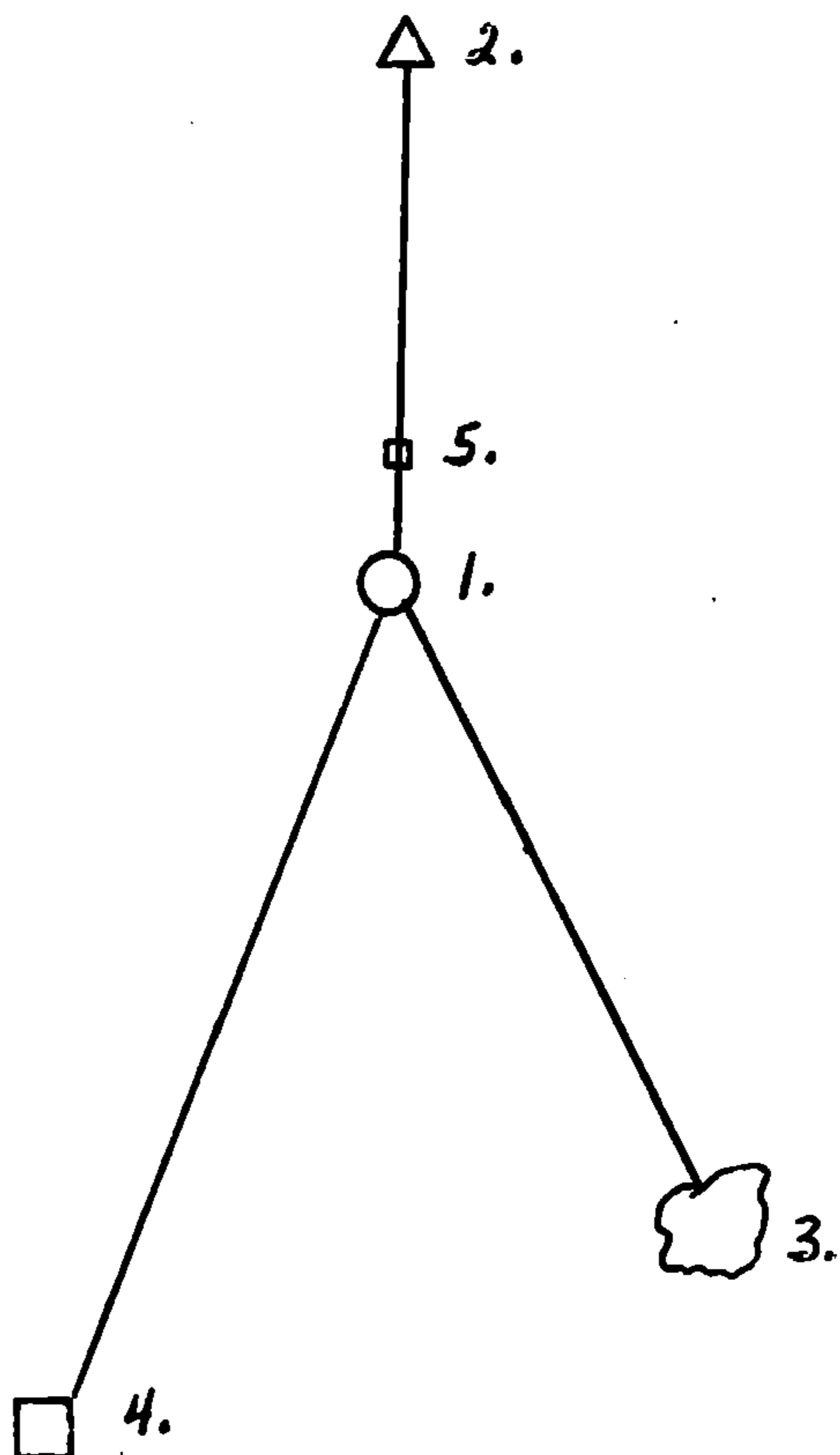
In 1978 Jean Resvick, R.L.S., at position and of T road South and fence North set 2" inside diameter galvanized pipe 3 feet long, filled with concrete with brass cap stamped T.34N., R.14E., S.20, S.21, S.29, S.28, 1978, S-802; Bearing trees and ties are as follows: U.S.G.S. Bench Mark TT31L, 1939, North, 26.95 feet, Basswood, S.31°E., 97.69 feet, North corner of boiler house of the dry kiln, S.37°W., 120.0 feet, Monument 0.5 feet below surface.

On October 14 1993, Alan Harrison R.L.S., found corner monument and ties. Set a P.K. flush with black top over monument.

- (c) In the plan view drawing below, provide reference ties to at least 4 witness monuments, or, if the location is within a municipality, to at least 2 witness monuments. (witness monuments shall be made of concrete, natural stone, iron or other equally durable material.)

- (d) Show a plan view drawing depicting the relevant monuments and reference ties which is sufficient in detail to enable accurate relocation of the corner monument if the corner monument is disturbed. Indicate north.

1. 2" x 36" galvanized pipe with stamped brass cap to identify corner.
2. U.S.G.S. Bench Mark, North, 26.95 feet.
3. Basswood, 12", S.31°E., 97.69 feet.
4. N.E. Corner of boiler house foundation S.37°W., 120.0 feet.
5. Steel Sign Post, North, 21.8 feet.



(e) Describe any material discrepancy between the location of the corner as restored or reestablished and the location of that corner as previously restored or reestablished by distance and direction. Show the discrepancy on the plan view drawing under (d), above. Show the distances between the corner as previously restored or reestablished and (1) the corner as restored or reestablished, and (2) to at least 2 of the witness monuments shown on the drawing in (d), above.

None


(f) Was the corner restored through acceptance of (1) an obliterated evidence location, or, (2) a found perpetuated location?

(2)

(g & h) Was the corner reestablished through lost corner proportionate methods? If so, show the method, including the directions and distances to other public land survey corners used as evidence or used for proportioning in determining the corner location?

No

REGISTER'S OFFICE /
Forest County, Wis.
Received for record this 23rd day
of November A.D. 1994 at
9:00 o'clock A.M. and recorded
in Vol. Corner Restoration
page 34 N.P. 9
Earl Chitko, Deputy
Register of Deeds



(1) I, Alan D. Harrison

(type or print name) certify that the corner location shown on this record was determined by me or under my direction and control and that this U.S. Public Land Survey Monument Record is correct and complete to the best of my knowledge and belief.

Alan D. Harrison 10/26/94
Signature Date

CERTIFICATE READY FOR FILING:

Sue Vap
District Ranger