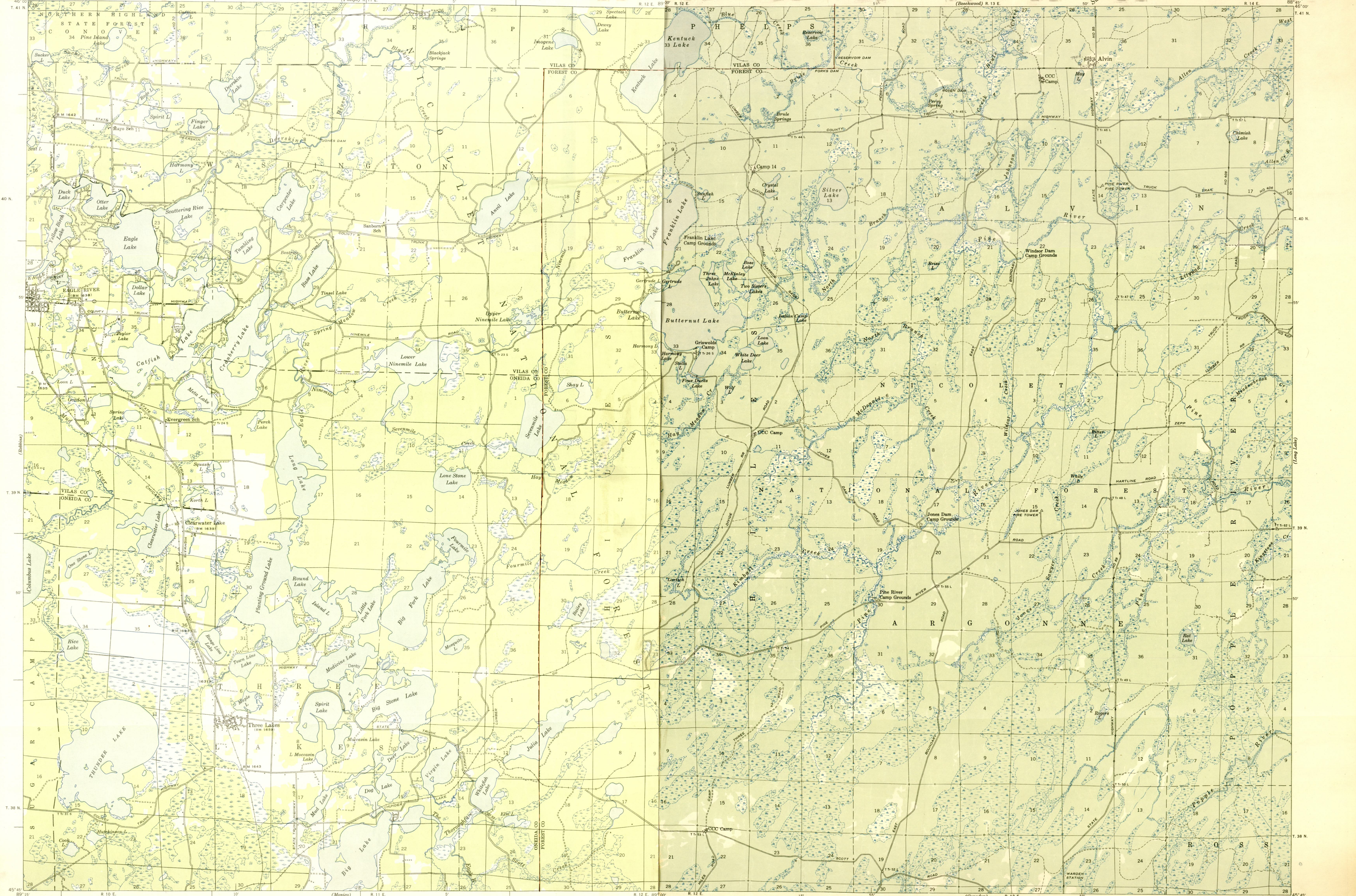



T-38, R 12, 13, 14
T-39, R 10, 11, 12
T-40, R 10, 11, 12
T-41, R 10, 11, 12

REGISTER OF DEEDS FOREST COUNTY CRANDON, - WIS.
STATE OF WISCONSIN STATE HIGHWAY COMMISSION
(Beechwood) R. 13 E




Compiled by Geological Survey from aerial photographs in 1928 Vilas County area revised in 1938



Polyconic projection. North American datum. Recovered public land corners.

THREE LAKES, WIS. Edition of 1945 Reprinted 1952 N 4545-W 8900/15

APPROXIMATE MEAN DECLINATION, 1938



Polyconic projection. 1927 North American datum

ALVIN, WIS. N 4545-W 8845/15