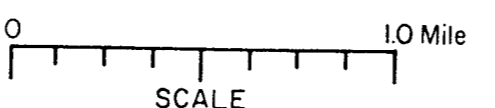


GAS TAX MAPS DIRECTORY

PAGE

| | |
|----|--|
| 1 | Township of Laona |
| 2 | Township of Alvin |
| 3 | Township of Hiles |
| 4 | Township of Argonne |
| 5 | Township of Lincoln |
| 6 | Part of NE-NW and all of NW-NE and SW-NE Sec. 23 T41N R13E |
| 7 | Part of SE-NW and part of SW-NW Sec. 18 T35N R15E |
| 8 | Township of Wabeno |
| 9 | Township of Nashville |
| 10 | Township of Crandon |
| 11 | Township of Freedom |
| 12 | Township of Caswell |
| 13 | Part of SE-NE Sec. 12 T35N R12E |
| 14 | Detail - City of Crandon |
| 15 | Detail - Wabeno |
| 16 | Township of Ross |
| 17 | Township of Popple River |
| 18 | Sec. 3 T35N R 12E |
| 19 | SW-SW Sec. 10 T35N R13E |
| 20 | Sec. 8 T35N R12E |
| 21 | Sec. 5 T35N R12E |
| 22 | Sec. 34 T36N R12E |
| 23 | Sec. 32 T36N R12E |
| 24 | Sec. 4 T35N R12E |
| 25 | Sec. 33 T36N R12E |
| 26 | Township of Armstrong Creek |
| 27 | Township of Blackwell |

| Date of Last Corr. | Fed. For. Dev. Rds. | State Trunks | County Trunks | Local Roads | Symbols |
|--------------------|---------------------|--------------|---------------|-------------|---------|
| 1-1-76 | 17.51 | 16.39 | 4.47 | 56.48 | Sch. 1 |
| 1-1-77 | 17.51 | 16.40 | 4.47 | 56.48 | Cem. 1 |
| 1-1- | | | | | |
| 1-1-73 | 17.51 | 16.48 | 4.47 | 56.08 | |
| 1-1-74 | 17.51 | 16.48 | 4.47 | 56.35 | |
| 1-1-75 | 17.51 | 16.48 | 4.47 | 56.35 | |



STATE OF WISCONSIN
DEPT. OF TRANSPORTATION-DIV. OF HIGHWAYS
TOWN PLAT RECORD

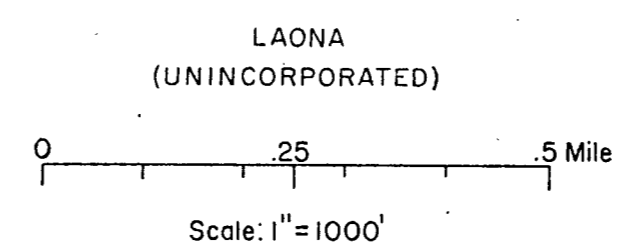
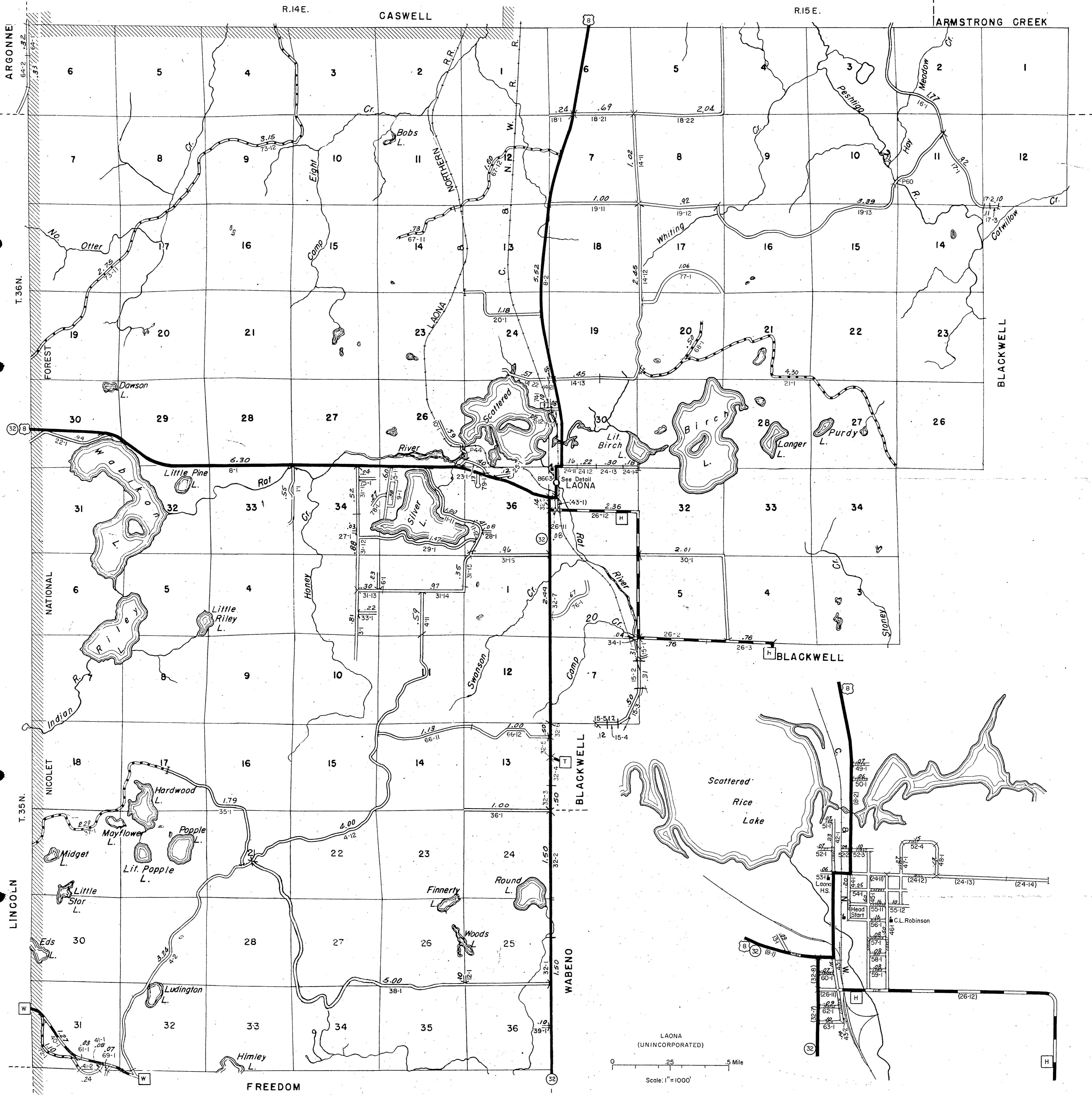
SEND TO
COUNTY CLERK

Town - LAONA County - FOREST (21-018)

PAGE # 1

Certified as Correct By Town Chairman: _____

Gross Mileage - Deduction for Intersections - Net Pay Mileage
56.48 47 56.01



The last assigned road number is 79.

LAONA

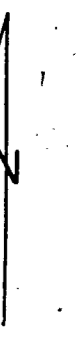
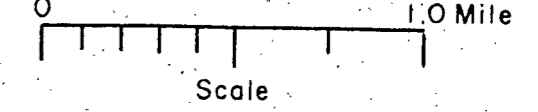
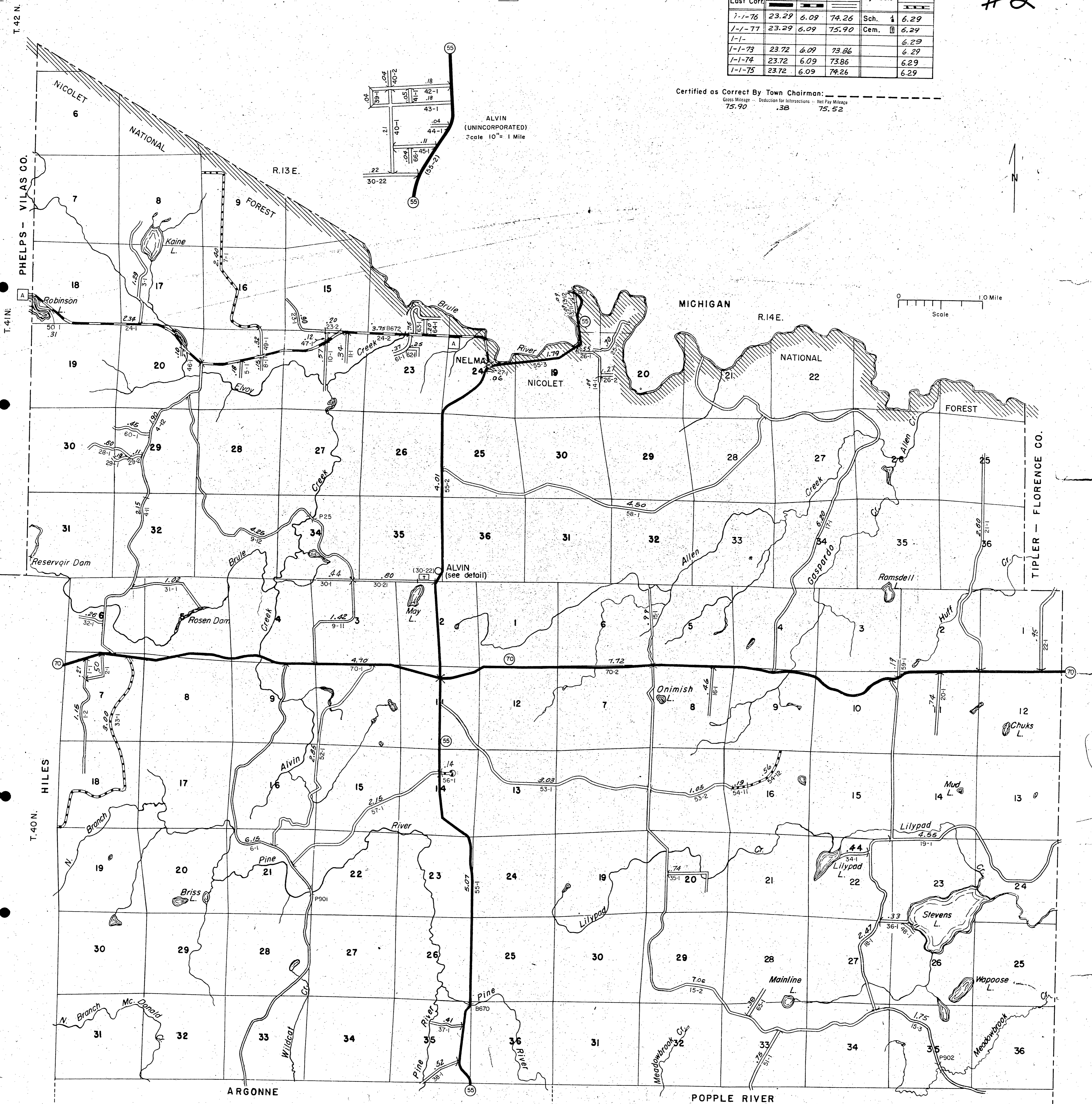
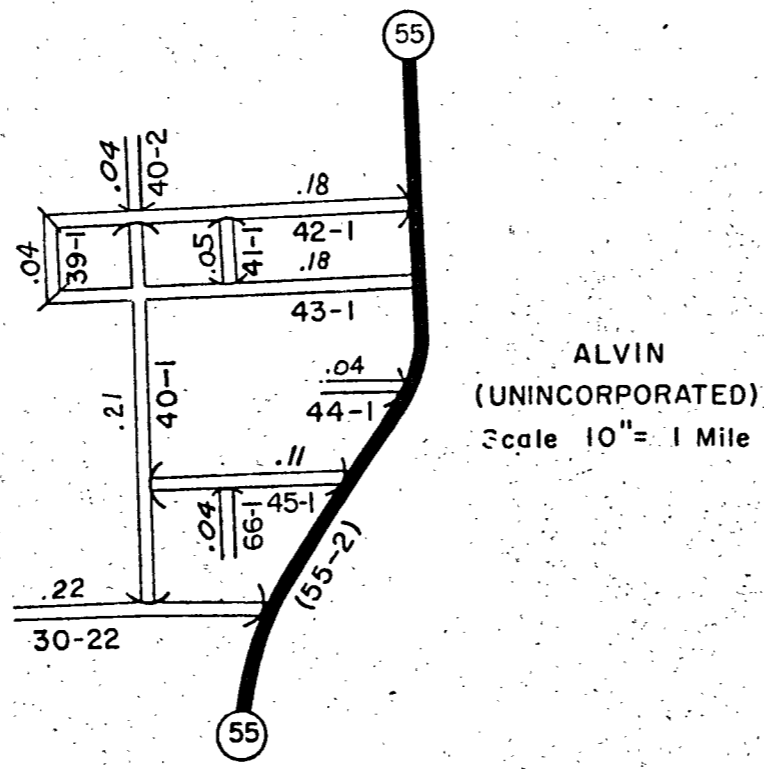
SEND TO
COUNTY CLERK

#2

Town - ALVIN County - FOREST (21-002)

| Date of Last Corr. | State Trunks | County Trunks | Local Roads | Symbols | Fed. Dev. Rds. |
|--------------------|--------------|---------------|-------------|---------|----------------|
| 1-1-76 | 23.29 | 6.09 | 74.26 | Sch. 1 | 6.29 |
| 1-1-77 | 23.29 | 6.09 | 75.90 | Cem. 1 | 6.29 |
| 1-1- | | | | | 6.29 |
| 1-1-73 | 23.72 | 6.09 | 73.86 | | 6.29 |
| 1-1-74 | 23.72 | 6.09 | 73.86 | | 6.29 |
| 1-1-75 | 23.72 | 6.09 | 74.26 | | 6.29 |

Certified as Correct By Town Chairman: _____
Gross Mileage - Deduction for Intersections - Net Pay Mileage
75.90 .38 75.52



STATE OF WISCONSIN
DEPT. OF TRANSPORTATION-DIV. OF HIGHWAYS
TOWN PLAT RECORD

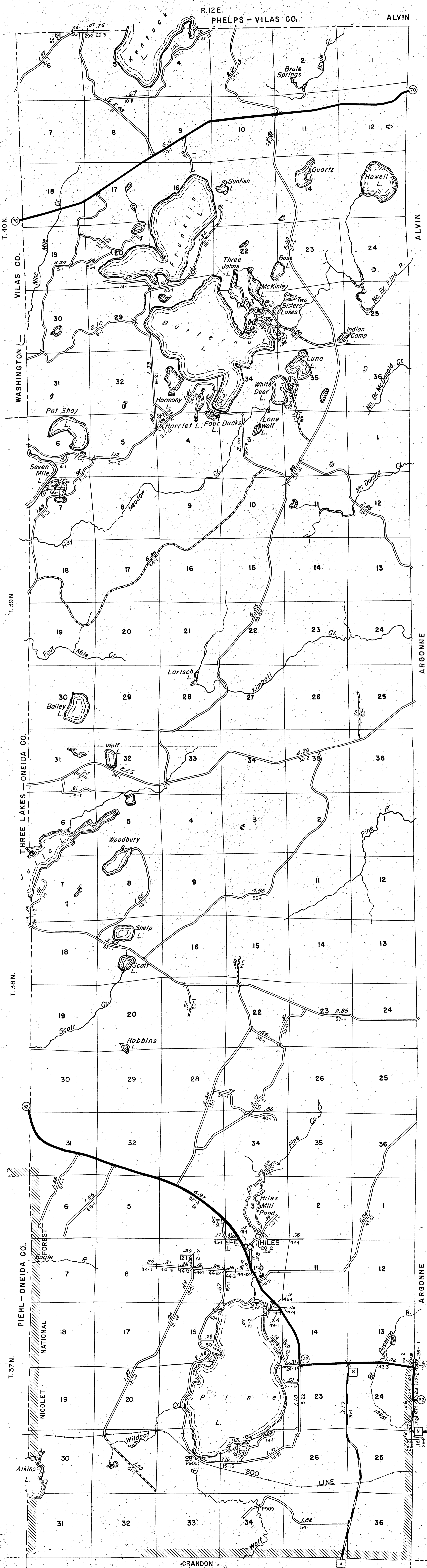
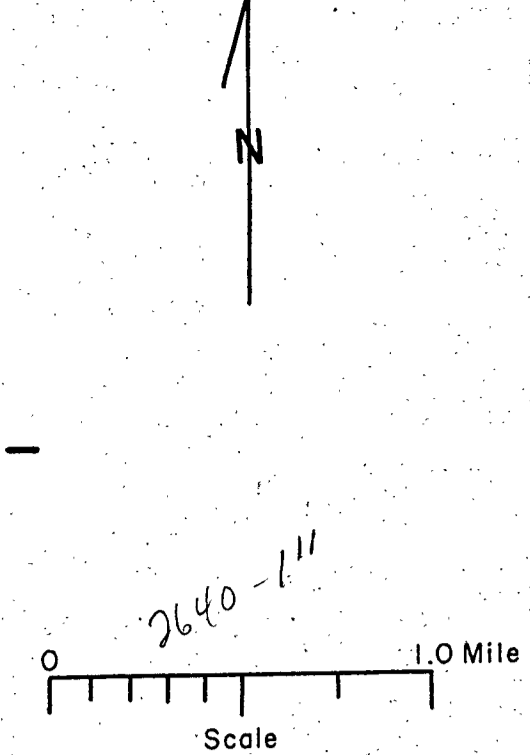
SEND TO
COUNTY CLERK

Town - HILES County - FOREST (21-016)

| Date of Last Corr. | State Trunks | County Trunks | Local Roads | Symbols | Fed. For. Dev. Rds. |
|--------------------|--------------|---------------|-------------|---------|---------------------|
| 1-1-76 | 14.66 | 3.43 | 99.50 | Sch. 1 | 15.63 |
| 1-1-77 | 14.64 | 3.43 | 99.50 | Cem. 1 | 15.63 |
| 1-1- | | | | | 15.63 |
| 1-1-73 | 14.82 | 3.43 | 99.50 | | 15.63 |
| 1-1-74 | 14.82 | 3.43 | 99.50 | | 15.63 |
| 1-1-75 | 14.82 | 3.43 | 99.50 | | 15.63 |

Gross Mileage -- Deduction for Intersections -- Net Pay Mileage
99.50 .33 99.17

Certified as Correct By Town Chairman: _____



The lost assigned road number is 80.

HILES

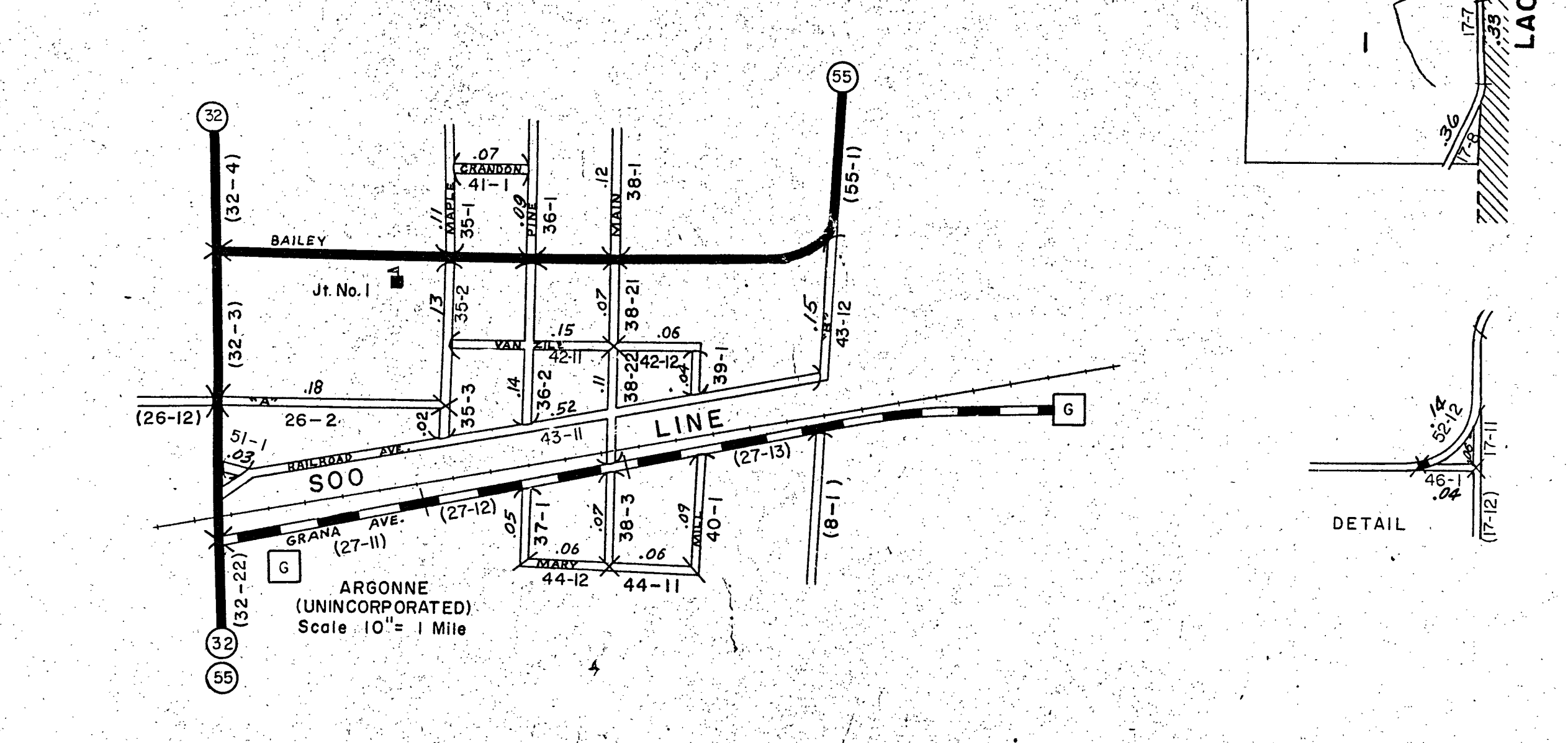
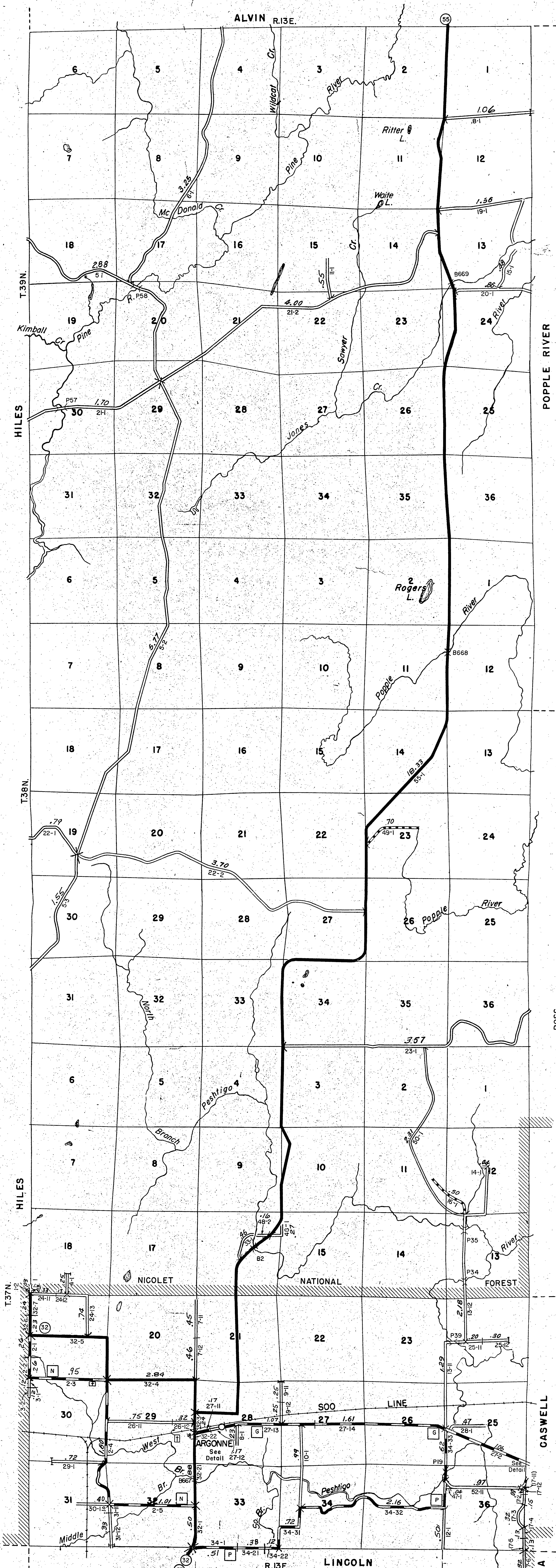
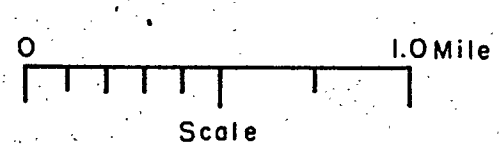
SEND TO COUNTY CLERK

STATE OF WISCONSIN DEPT. OF TRANSPORTATION-DIV. OF HIGHWAYS TOWN PLAT RECORD

| Town - ARGONNE | | County - FOREST (21-004) | | | |
|--------------------|--------------|--------------------------|-------------|---------|---------------------|
| Date of Last Corr. | State Trunks | County Trunks | Local Roads | Symbols | Fed. For. Dev. Rds. |
| 1-1-76 | 23.00 | 11.90 | 51.34 | Sch. 1 | 1.20 |
| 1-1-77 | 23.02 | 11.90 | 51.34 | Cem. 1 | 1.20 |
| 1-1- | | | | | 1.20 |
| 1-1-73 | 22.91 | 11.95 | 50.23 | | 1.20 |
| 1-1-74 | 22.91 | 11.95 | 50.23 | | 1.20 |
| 1-1-75 | 22.91 | 11.90 | 51.34 | | 1.20 |

Gross Mileage . . . Deduction for Intersections . . . Net Pay Mileage
51.34 . . . 38 . . . 50.96

Certified as Correct By Town Chairman: _____



The last assigned road number is 52.

ARGONNE

STATE OF WISCONSIN
DEPT. OF TRANSPORTATION-DIV. OF HIGHWAYS
TOWN PLAT RECORD

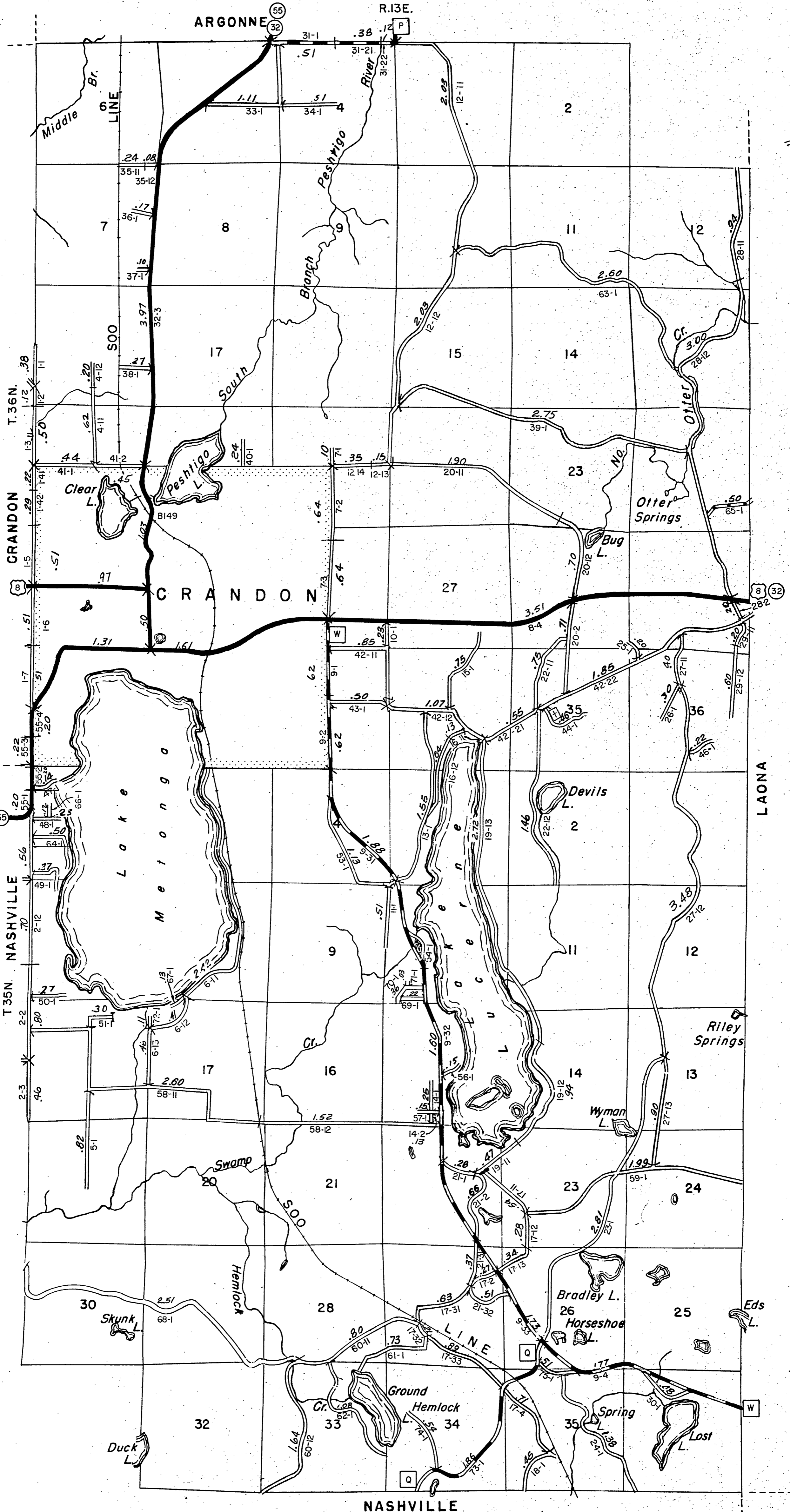
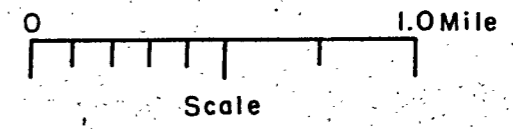
SEND TO
COUNTY CLERK

Town LINCOLN County FOREST (21-020)

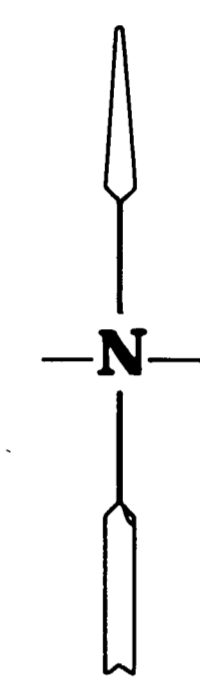
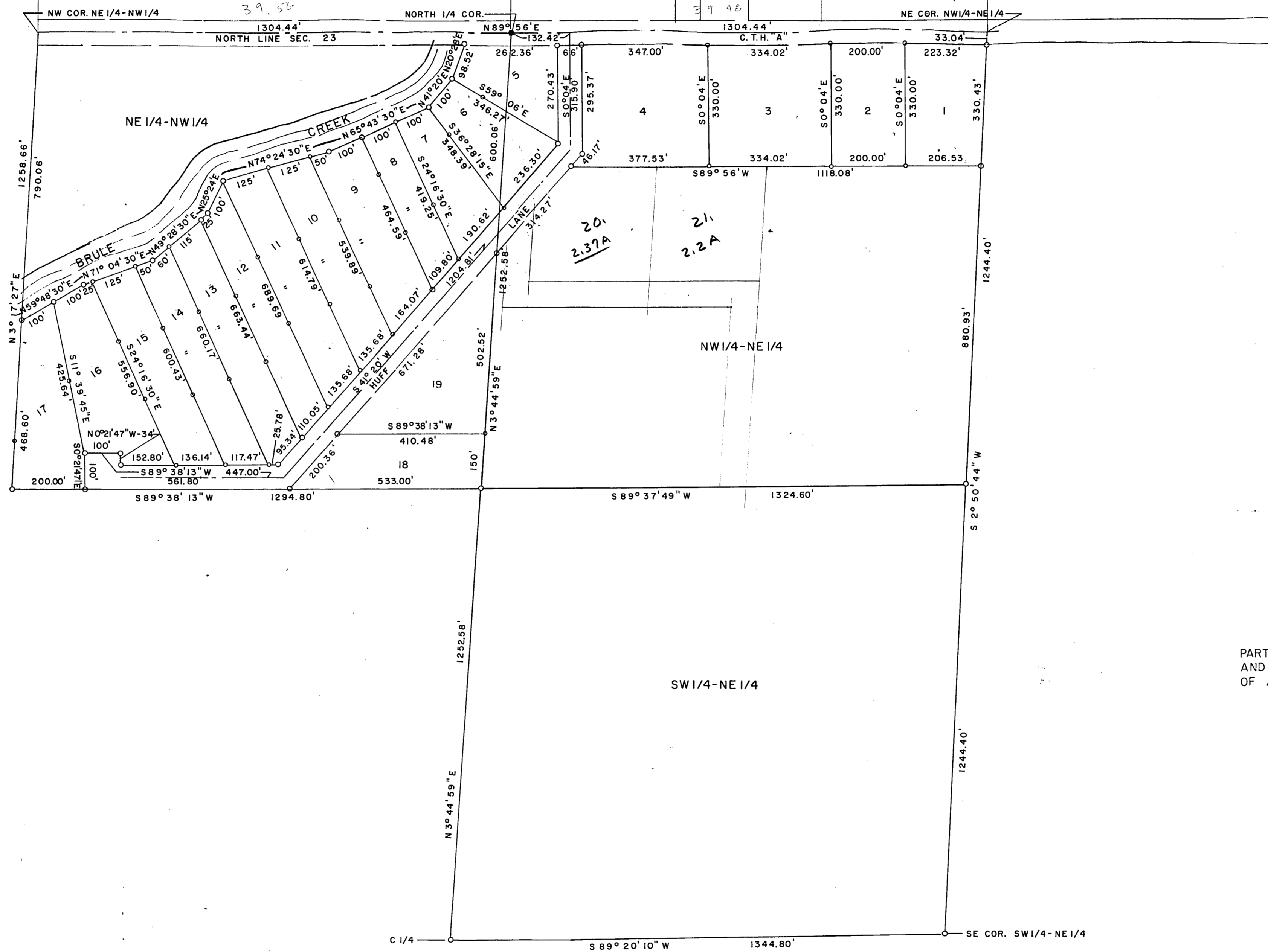
| Date of Last Corr. | Forest Dev. Rds. | State Trunks | County Trunks | Local Roads | Symbols |
|--------------------|------------------|--------------|---------------|-------------|---------|
| 1-1-76 | .50 | 7.68 | 9.97 | 79.23 | Sch. 4 |
| 1-1-77 | .50 | 7.68 | 9.97 | 79.23 | Com. 8 |
| 1-1- | | | | | |
| 1-1-73 | .50 | 7.78 | 8.11 | 78.85 | |
| 1-1-74 | .50 | 7.78 | 9.97 | 79.23 | |
| 1-1-75 | .50 | 7.78 | 9.97 | 79.23 | |

Certified as Correct By Town Chairman: _____

Gross Mileage -- Deduction for Intersections -- Net Pay Mileage
79.23 .42 78.81



The last assigned road number is 75.

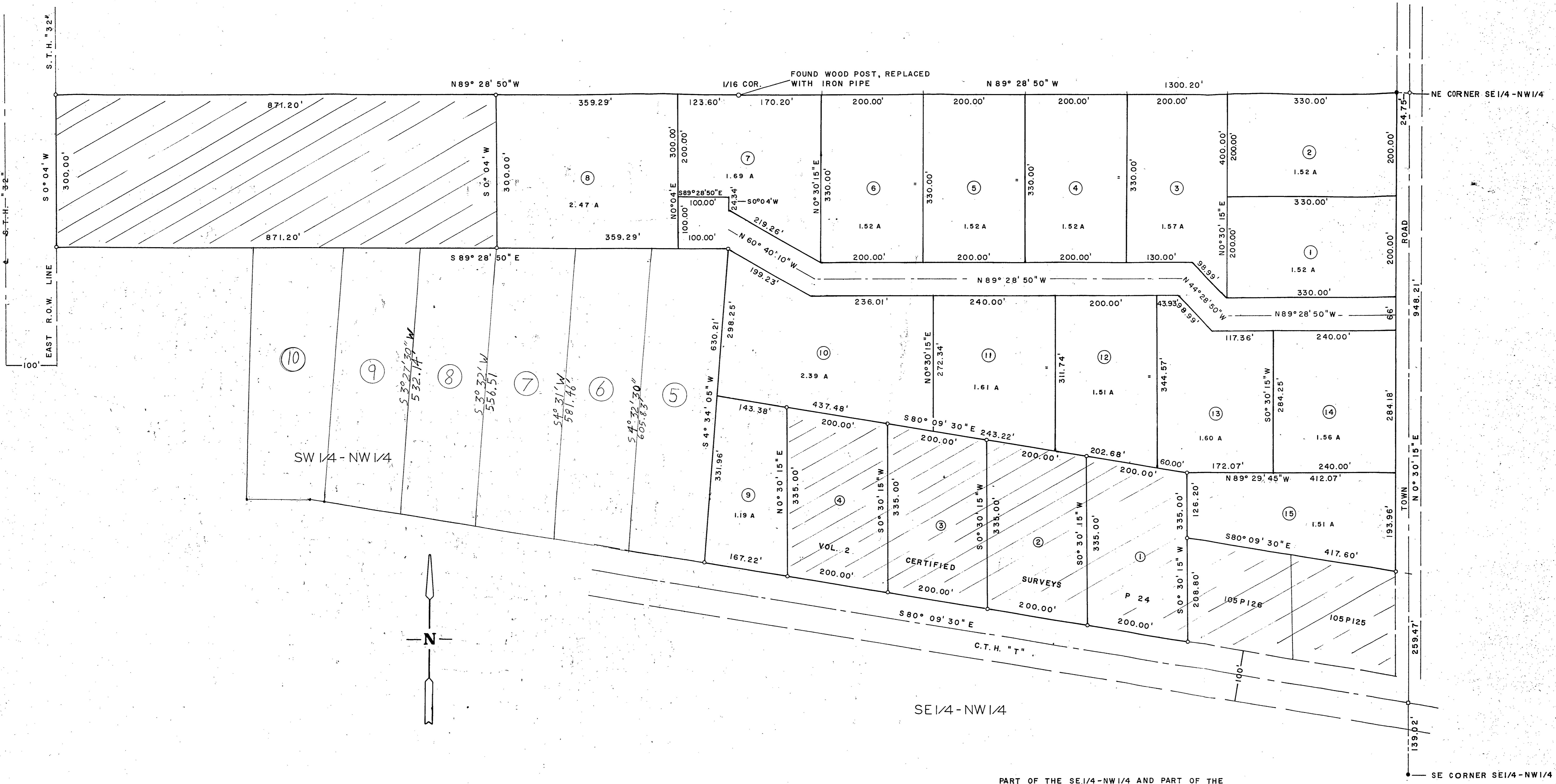


PART OF THE NE 1/4-NW 1/4 AND ALL OF THE NW 1/4-NE 1/4 AND SW 1/4-NE 1/4, ALL IN SEC. 23, T41N, R13E, TOWN OF ALVIN, FOREST COUNTY, WISCONSIN.




Thomas R. Arnott

| | |
|---|-------------------|
| THOMAS R. ARNOTT REGISTERED LAND SURVEYOR ROUTE 1, BOX 208 CRANDON, WIS. 54520 | |
| MAP OF SURVEY FOR LEONARD HUFF | |
| SCALE: 1" = 200' | DATE: 16 MAY 1973 |
| _____ | |



PART OF THE SE 1/4 - NW 1/4 AND PART OF THE SW 1/4 - NW 1/4, SEC. 18, T35N, R15E, TOWN OF BLACKWELL, FOREST COUNTY, WISCONSIN.



| | |
|---|-------------------|
| THOMAS R. ARNOTT REGISTERED LAND SURVEYOR ROUTE 1, BOX 208 CRANDON, WIS. 54520 | |
| MAP OF SURVEY FOR IRENE LA DU | |
| SCALE = 1" = 100' | DATE: 25 MAR 1974 |
| ● = IRON PIPE FOUND ○ = IRON PIPE SET □ = R.R. SPIKE SET | |

STATE OF WISCONSIN
DEPT. OF TRANSPORTATION-DIV. OF HIGHWAYS
TOWN PLAT RECORD

Town - WABENO County - FOREST (21-028A)

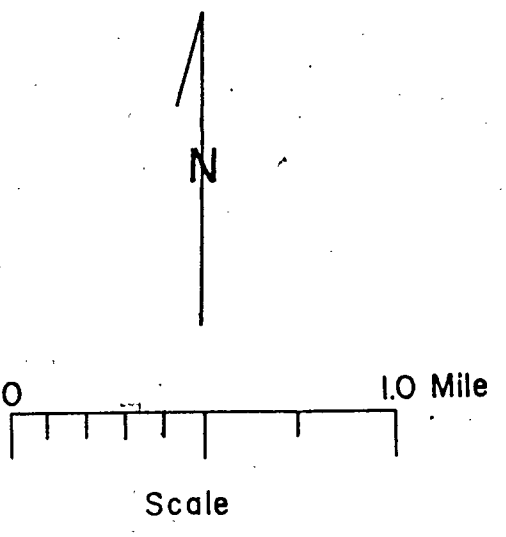
SEND TO
COUNTY CLERK

#8

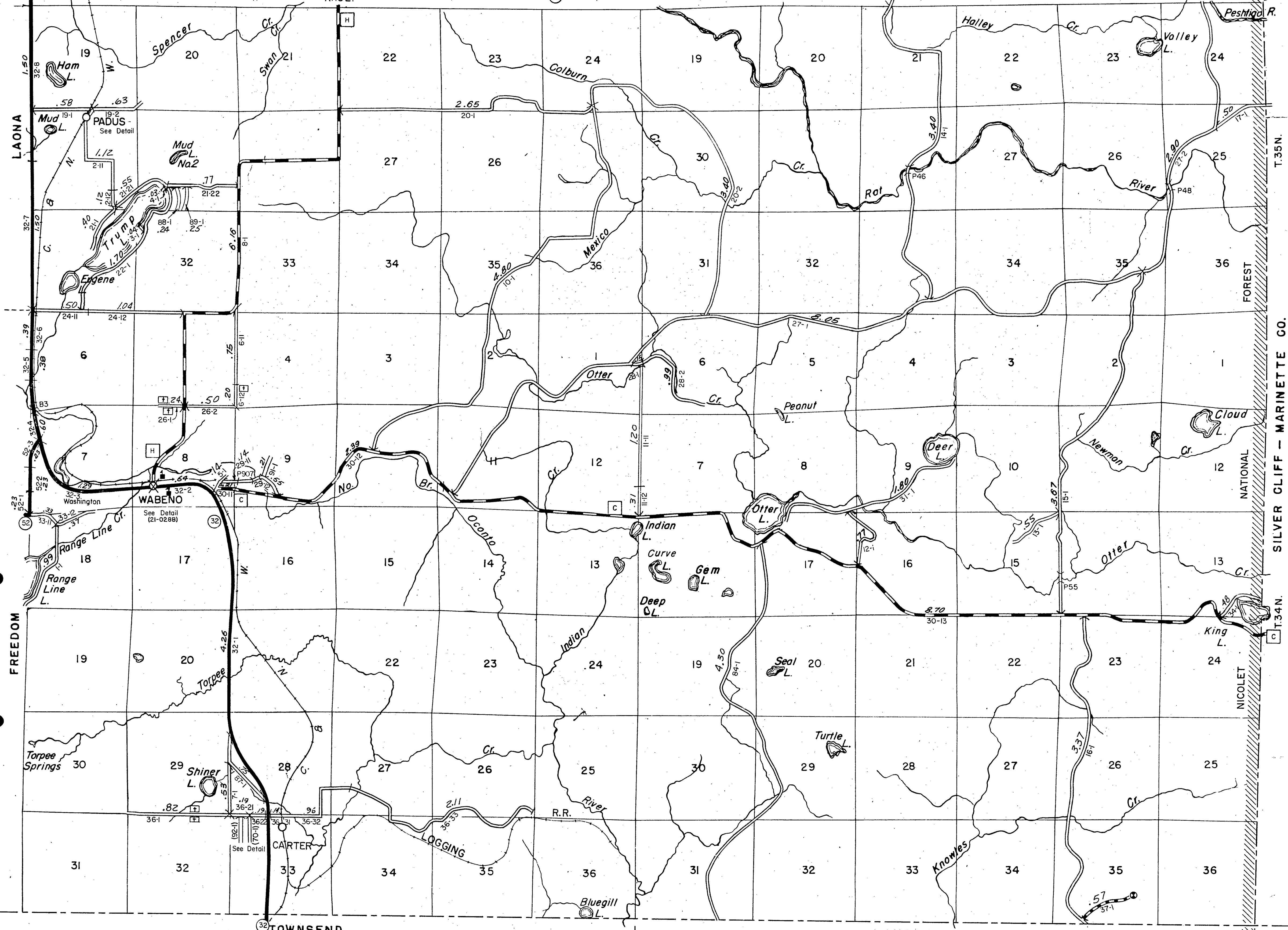
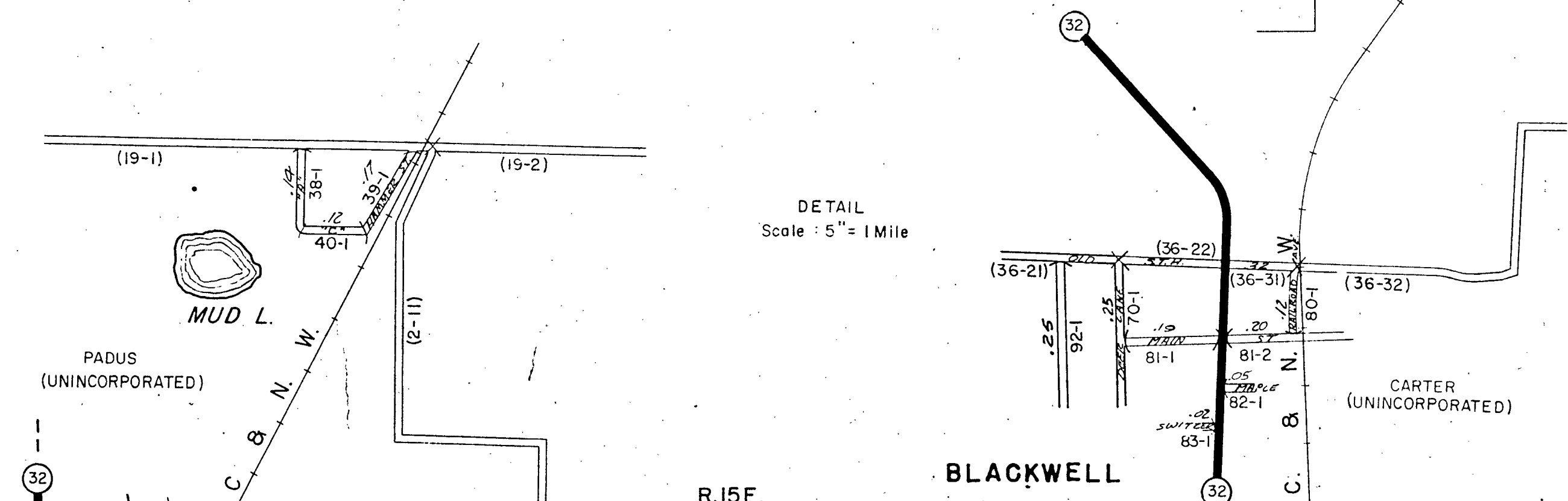
| Date of Last Corr. | State Trunks | County Trunks | Local Roads | Symbols | Fed. For. Dev. Rds. |
|--------------------|--------------|---------------|-------------|---------|---------------------|
| 1-1-76 | 8.86 | 17.46 | 69.79 | Sch. 4 | .57 |
| 1-1-77 | 9.13 | 17.46 | 70.29 | Cem. 8 | .57 |
| 1-1- | | | | | .57 |
| 1-1-73 | 9.04 | 17.46 | 69.65 | | .57 |
| 1-1-74 | 9.04 | 17.46 | 69.65 | | .57 |
| 1-1-75 | 9.04 | 17.46 | 69.48 | | .57 |

Certified as Correct By Town Chairman: _____

Gross Mileage 70.29 Deduction for Intersections .66 Net Pay Mileage 69.63



DETAIL
Scale: 5" = 1 Mile



LAONA
FREEDOM
TOWNSEND

OCONTO CO.

LAKWOOD

NATIONAL FOREST
SILVER CLIFF - MARINETTE CO.

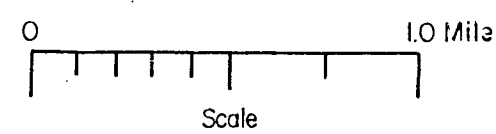
The last assigned road number is 92.

WABENO

CRANDON

STATE OF WISCONSIN
DEPT. OF TRANSPORTATION - DIV. OF HIGHWAYS
TOWN PLAT RECORD

SEND TO
COUNTY CLERK #9

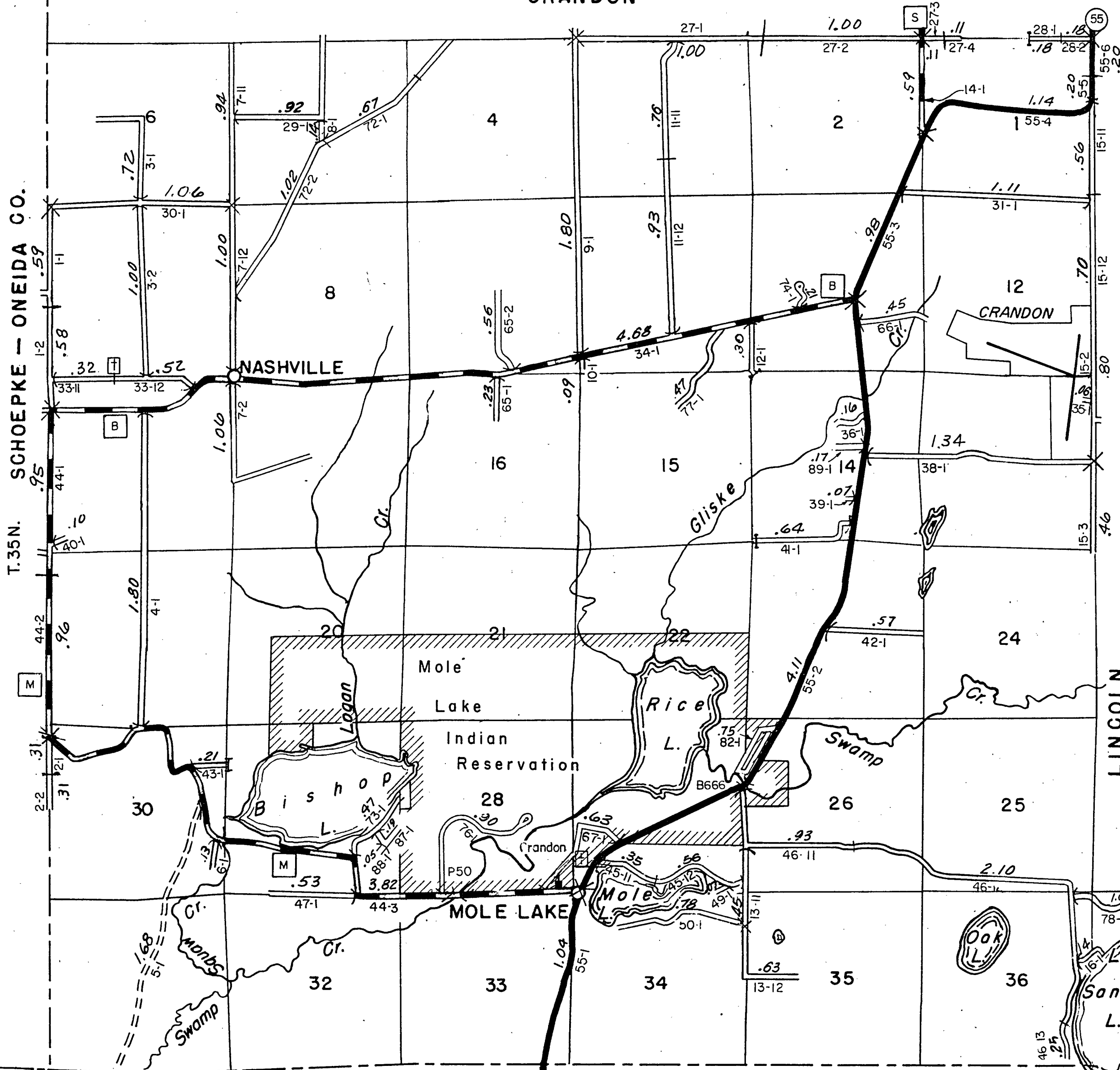


| Town_NASHVILLE | | County_FOREST (21-022) | | | | Symbols |
|--------------------|-----------------|------------------------|---------------|-------------|--------|---------|
| Date of Last Corr. | State Fire Lane | State Trunks | County Trunks | Local Roads | | |
| 1-1-76 | 1.68 | 8.43 | 21.58 | 66.62 | Sch. 4 | |
| 1-1-77 | 1.68 | 8.50 | 21.58 | 67.42 | Cem. 1 | |
| 1-1- | | | | | | |
| 1-1-73 | 1.68 | 8.60 | 16.56 | 67.77 | | |
| 1-1-74 | 1.68 | 8.60 | 21.58 | 64.74 | | |
| 1-1-75 | 1.68 | 8.60 | 21.58 | 64.74 | | |

Certified as Correct By Town Chairman: _____

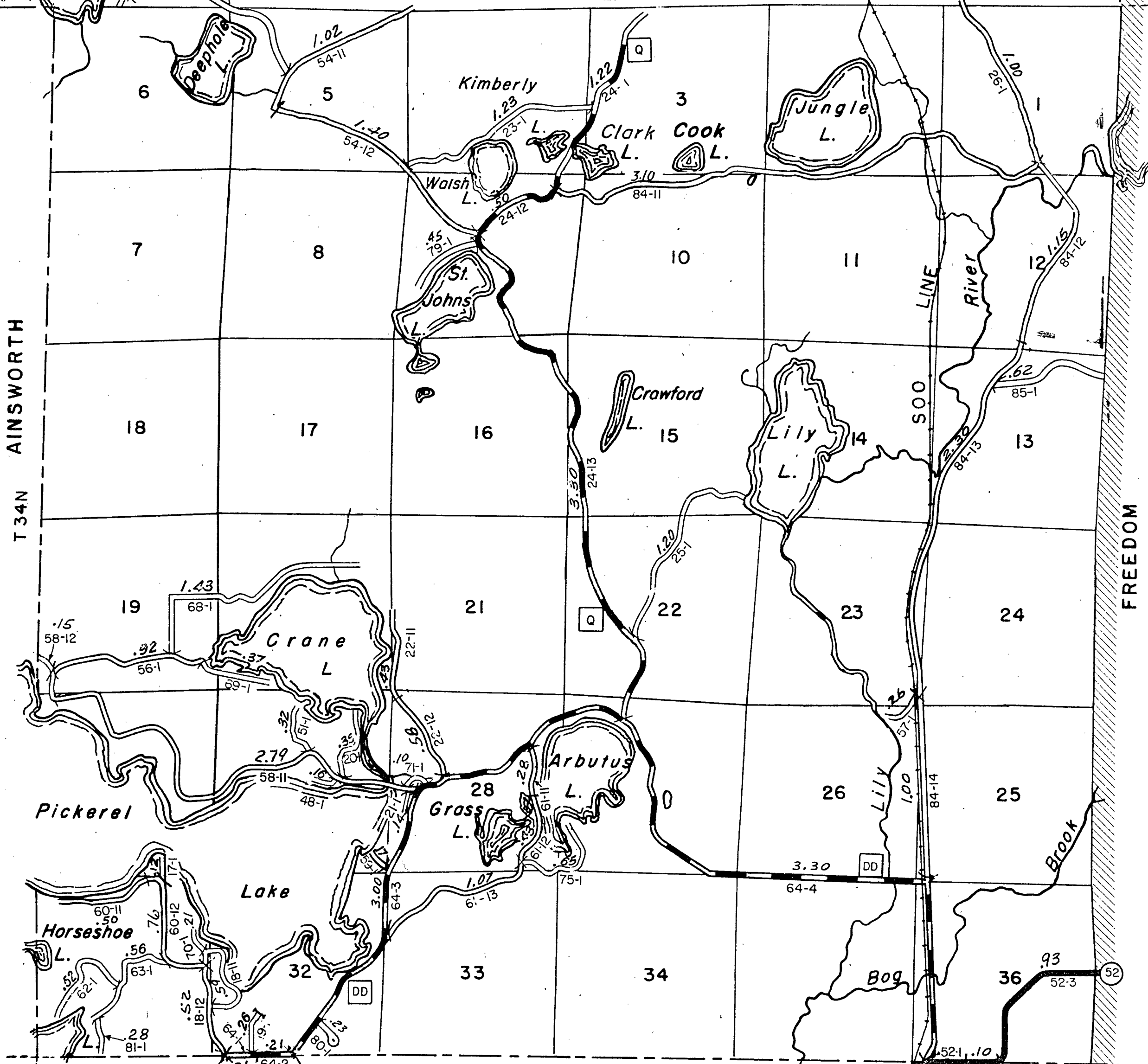
Local Road Gross Mileage: 67.59 Deduction for Intersections: 48 Net Pay Mileage: 67.11

T.35N. SCHOEPKE - ONEIDA CO.



R.12E. AINSWORTH - LANGLADE CO.

R.13E. LINCOLN



T.34N. AINSWORTH

LANGLADE - LANGLADE CO.

The last assigned road number is 89.

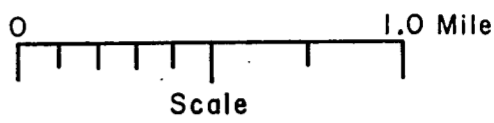
NASHVILLE

STATE OF WISCONSIN
DEPT. OF TRANSPORTATION-DIV. OF HIGHWAYS
TOWN PLAT RECORD

SEND TO
COUNTY CLERK

Town-CRANDON County-FOREST (21-012)

| Date of Last Corr. | State Fire Lane | State Trunks | County Trunks | Local Roads | Symbols |
|--------------------|-----------------|--------------|---------------|-------------|---------|
| 1-1-76 | --- | — | — | — | Sch. 1 |
| 1-1-77 | --- | — | — | — | Cem. 1 |
| 1-1- | | | | | |
| 1-1-73 | | 6.22 | 6.25 | 30.18 | |
| 1-1-74 | | 6.22 | 6.25 | 30.18 | |
| 1-1-75 | | 6.22 | 6.25 | 30.18 | |

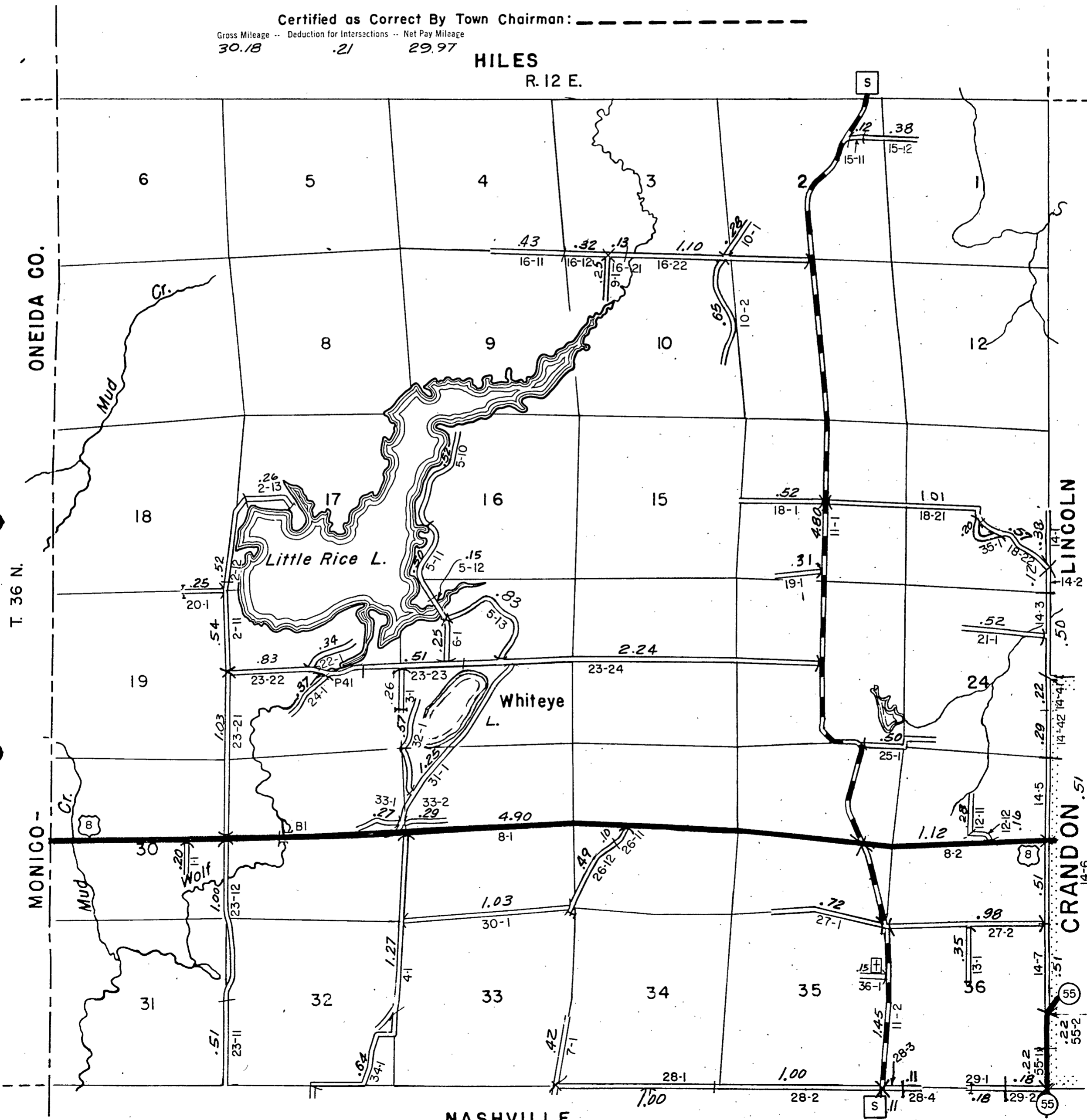


#10

Certified as Correct By Town Chairman: _____

Gross Mileage -- Deduction for Intersections -- Net Pay Mileage
 30.18 .21 29.97

HILES
R. 12 E.



NASHVILLE

The last assigned road number is 36.

CRANDON

STATE OF WISCONSIN
DEPT. OF TRANSPORTATION-DIV. OF HIGHWAYS
TOWN PLAT RECORD

SEND TO
COUNTY CLERK

#11

Town - FREEDOM County - FOREST (21-014)

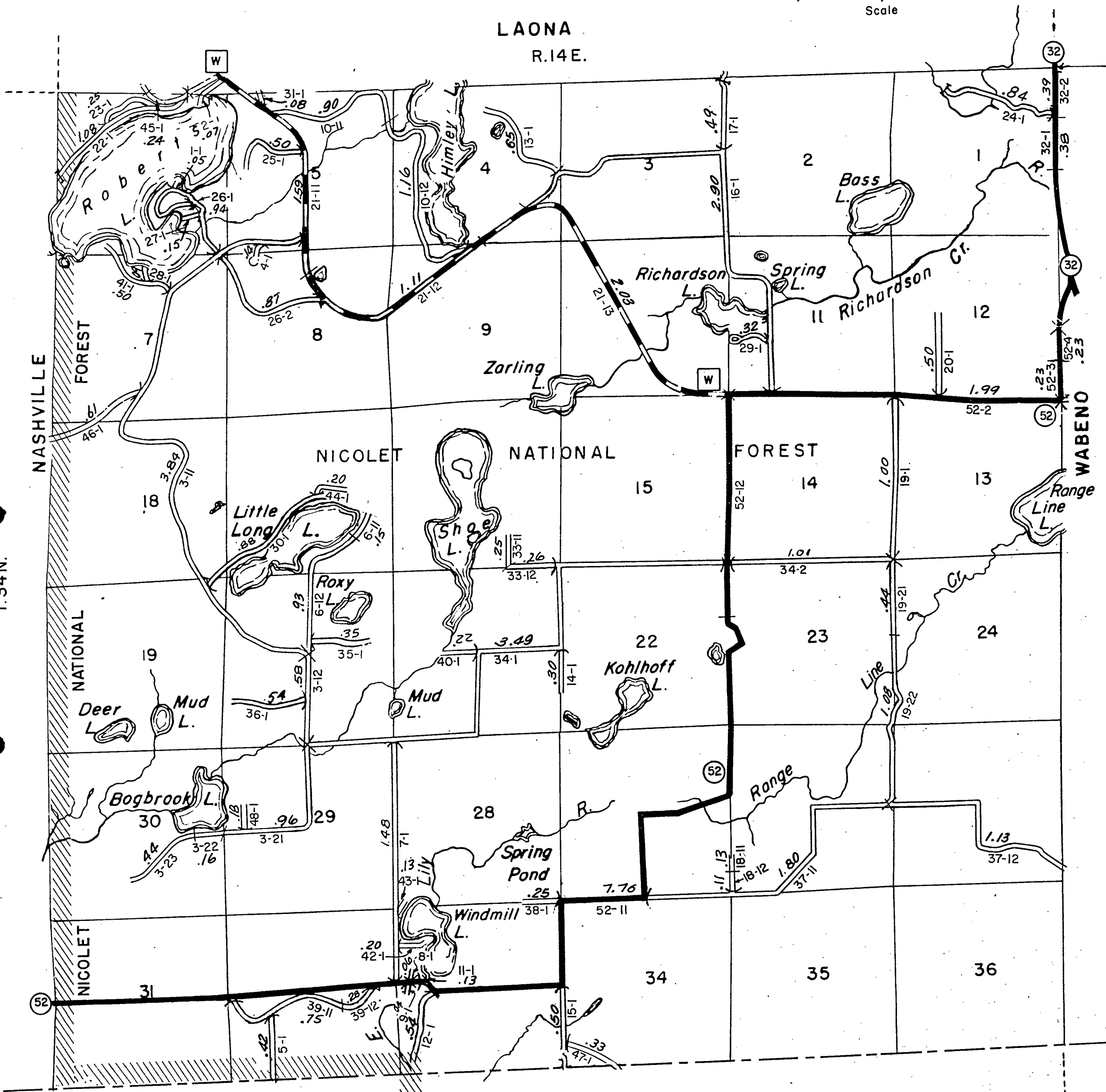
| Date of Last Corr. | State Fire Lane ==≡== | State Trunks ——— | County Trunks ——— | Local Roads ——— | Symbols |
|--------------------|--------------------------|---------------------|----------------------|--------------------|---------|
| 1-1-76 | | 10.65 | 4.73 | 38.87 | Sch. 1 |
| 1-1-77 | | 10.37 | 4.73 | 38.87 | Cem. 1 |
| 1-1- | | | | | |
| 1-1-73 | | 10.44 | 4.73 | 38.57 | |
| 1-1-74 | | 10.44 | 4.73 | 38.57 | |
| 1-1-75 | | 10.44 | 4.73 | 38.57 | |

Gross Mileage -- Deduction for Intersections -- Net Pay Mileage
38.87 .27 38.60

Certified as Correct By Town Chairman: _____



LAONA
R.14E.



WOLF RIVER - LANGLADE CO.

The last assigned road number is 48.

FREEDOM

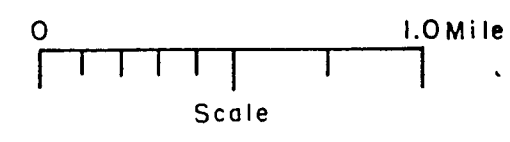
T.34N.

STATE OF WISCONSIN
DEPT. OF TRANSPORTATION-DIV. OF HIGHWAYS
TOWN PLAT RECORD

Town-CASWELL County-FOREST (21-010)

SEND TO
COUNTY CLERK

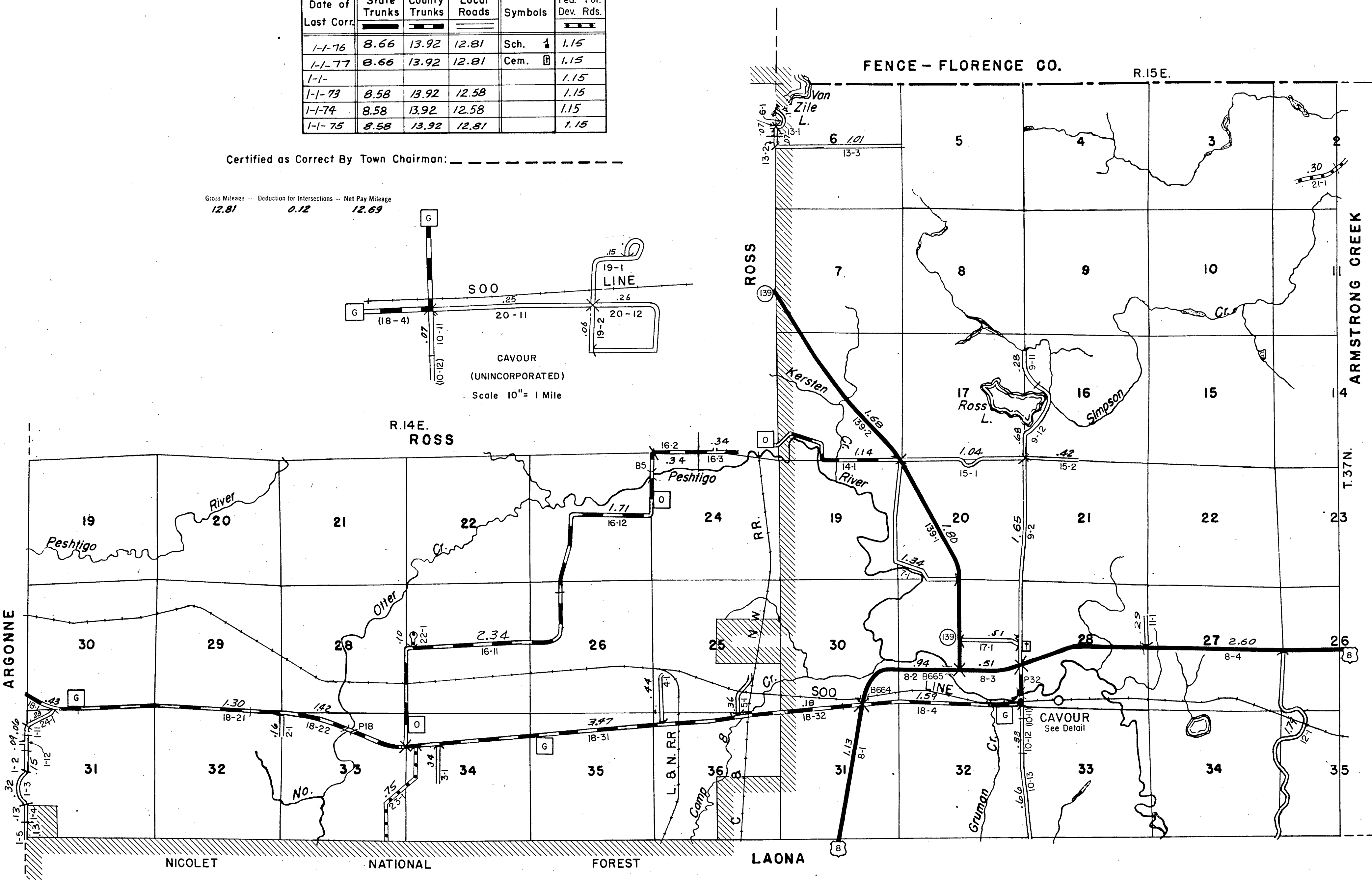
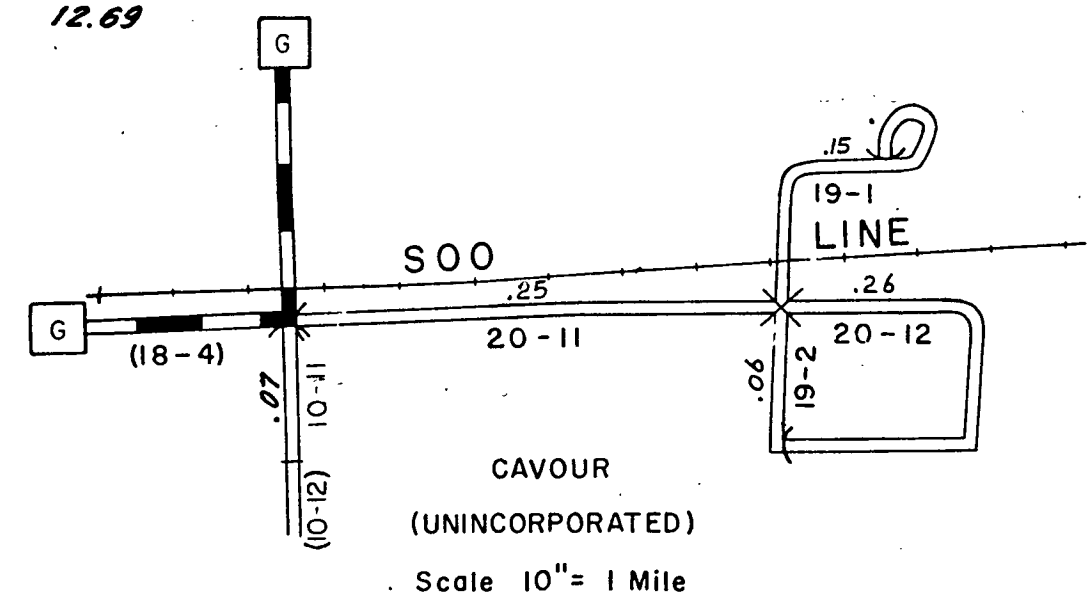
#12



| Date of Last Corr. | State Trunks | County Trunks | Local Roads | Symbols | Fed. For. Dev. Rds. |
|--------------------|--------------|---------------|-------------|---------|---------------------|
| 1-1-76 | 8.66 | 13.92 | 12.81 | Sch. 4 | 1.15 |
| 1-1-77 | 8.66 | 13.92 | 12.81 | Cem. 8 | 1.15 |
| 1-1- | | | | | 1.15 |
| 1-1-73 | 8.58 | 13.92 | 12.58 | | 1.15 |
| 1-1-74 | 8.58 | 13.92 | 12.58 | | 1.15 |
| 1-1-75 | 8.58 | 13.92 | 12.81 | | 1.15 |

Certified as Correct By Town Chairman: _____

Gross Mileage -- Deduction for Intersections -- Net Pay Mileage
12.81 0.12 12.69

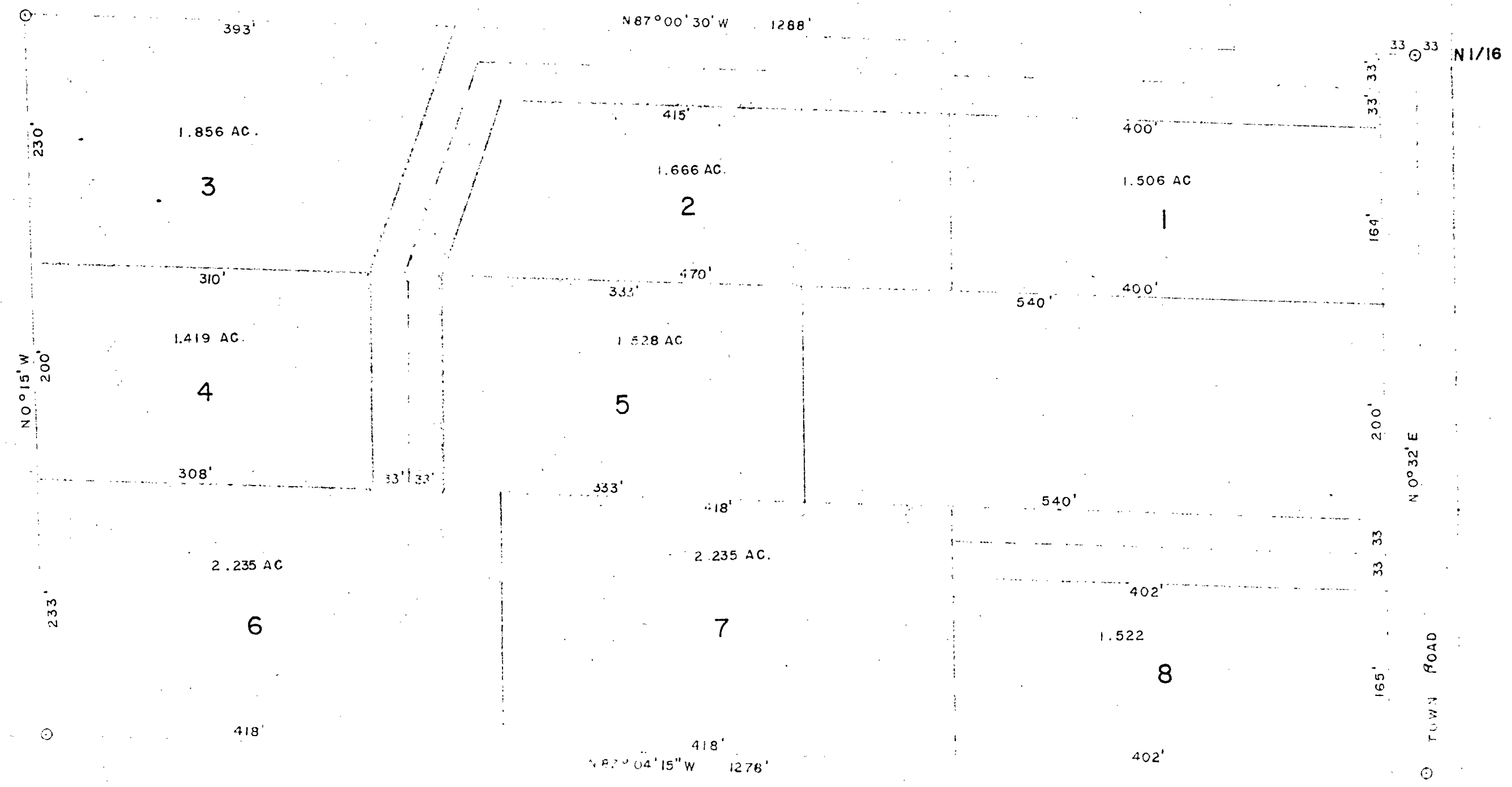



The last assigned road number is 24.

#13

SEC. COR.

PRELIMINARY
PART OF SE1/4 NE1/4, SEC. 12, T 35 N, R 12 E



○ IRON PIPE
THERE IS NO SLOPE IN EXCESS OF 10%
LOTS 1 THRU 4 ON ONE CERTIFIED CUR. BY
LOTS 5 THRU 8 ON 2ND
1" = 100' NORMAN COFT JS 9-14-74



SURVEY FOR ALTON ISON

#14


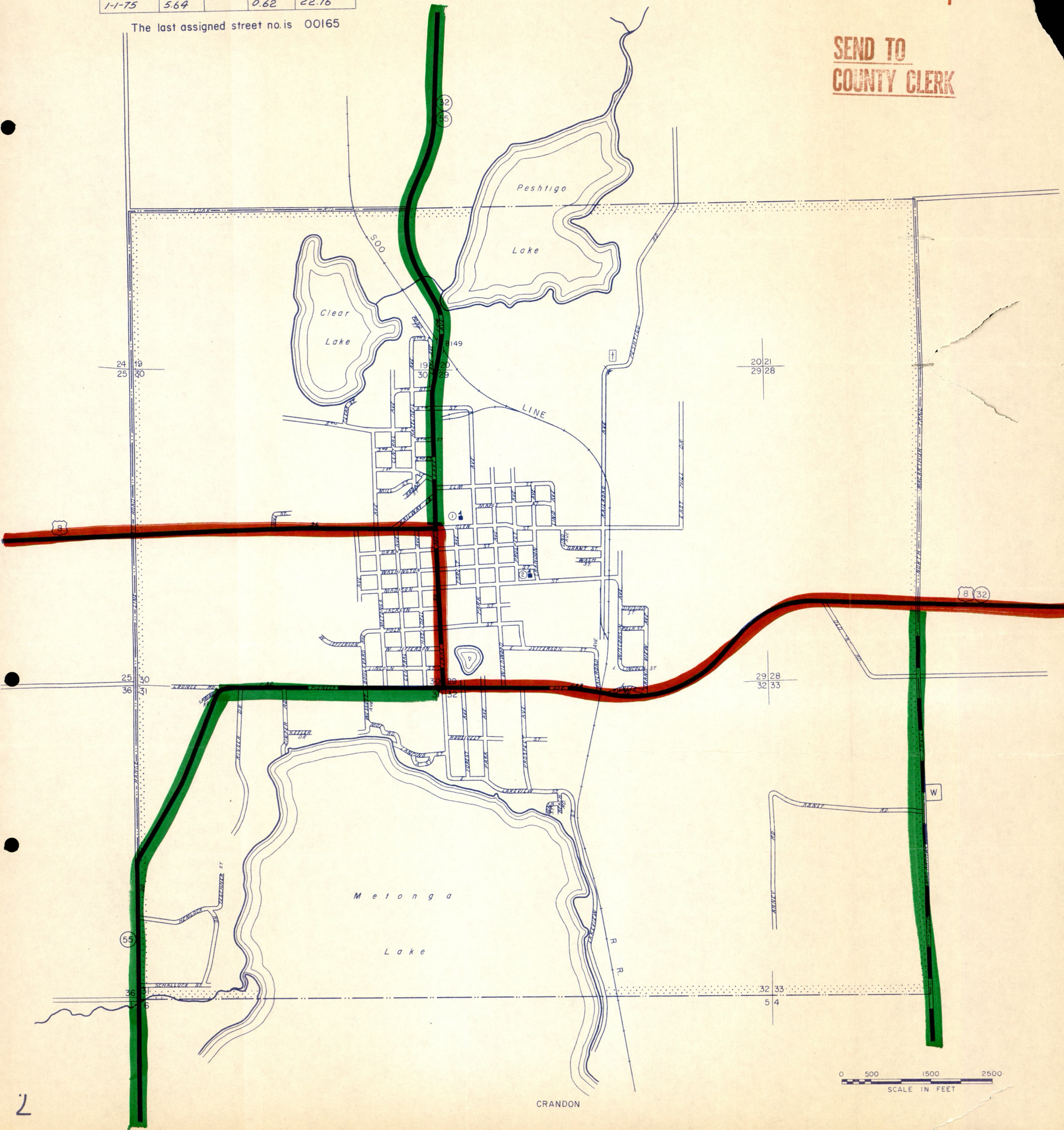
| DATE OF LAST CORR. | STATE TRUNKS | CONN. STREETS | COUNTY TRUNKS | LOCAL STREETS |
|--------------------|--------------|---------------|---------------|---------------|
| 1-1-76 | 5.65 | | 0.62 | 22.84 |
| 1-1-77 | 5.65 | | 0.62 | 23.05 |
| 1-1- | | | | |
| 1-1-73 | 5.64 | | 0.62 | 22.27 |
| 1-1-74 | 5.64 | | 0.62 | 22.76 |
| 1-1-75 | 5.64 | | 0.62 | 22.76 |

CERTIFIED AS CORRECT:

 CITY CLERK

The last assigned street no. is 00165

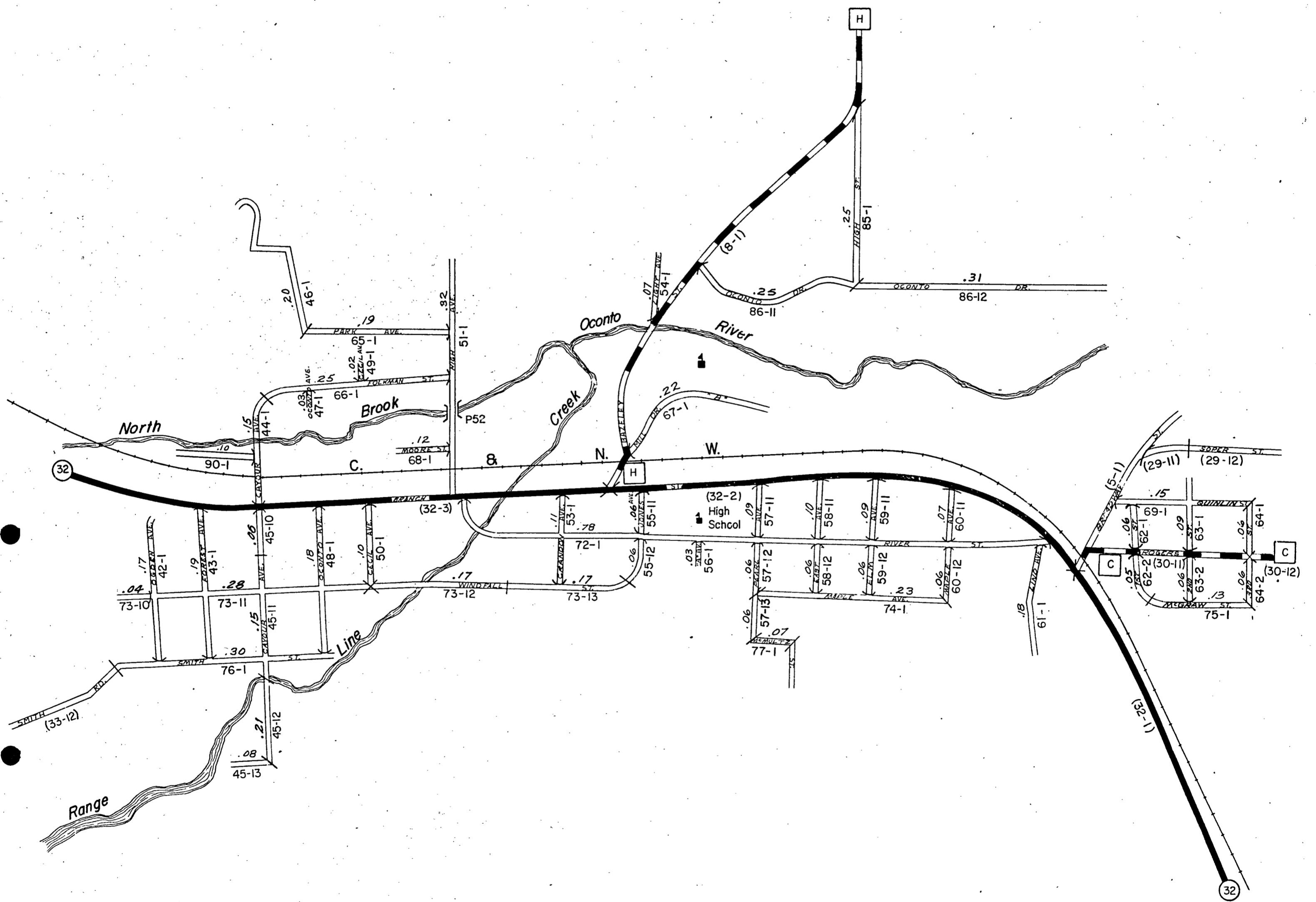
**SEND TO
 COUNTY CLERK**



SEND TO
COUNTY CLERK

STATE OF WISCONSIN
DEPT. OF TRANSPORTATION-DIV. OF HIGHWAYS
TOWN PLAT RECORD
WABENO-UNINCORPORATED County - FOREST (21-028B)
Scale: 10" = 1 mile

#15



STATE OF WISCONSIN
DEPT. OF TRANSPORTATION-DIV. OF HIGHWAYS
TOWN PLAT RECORD

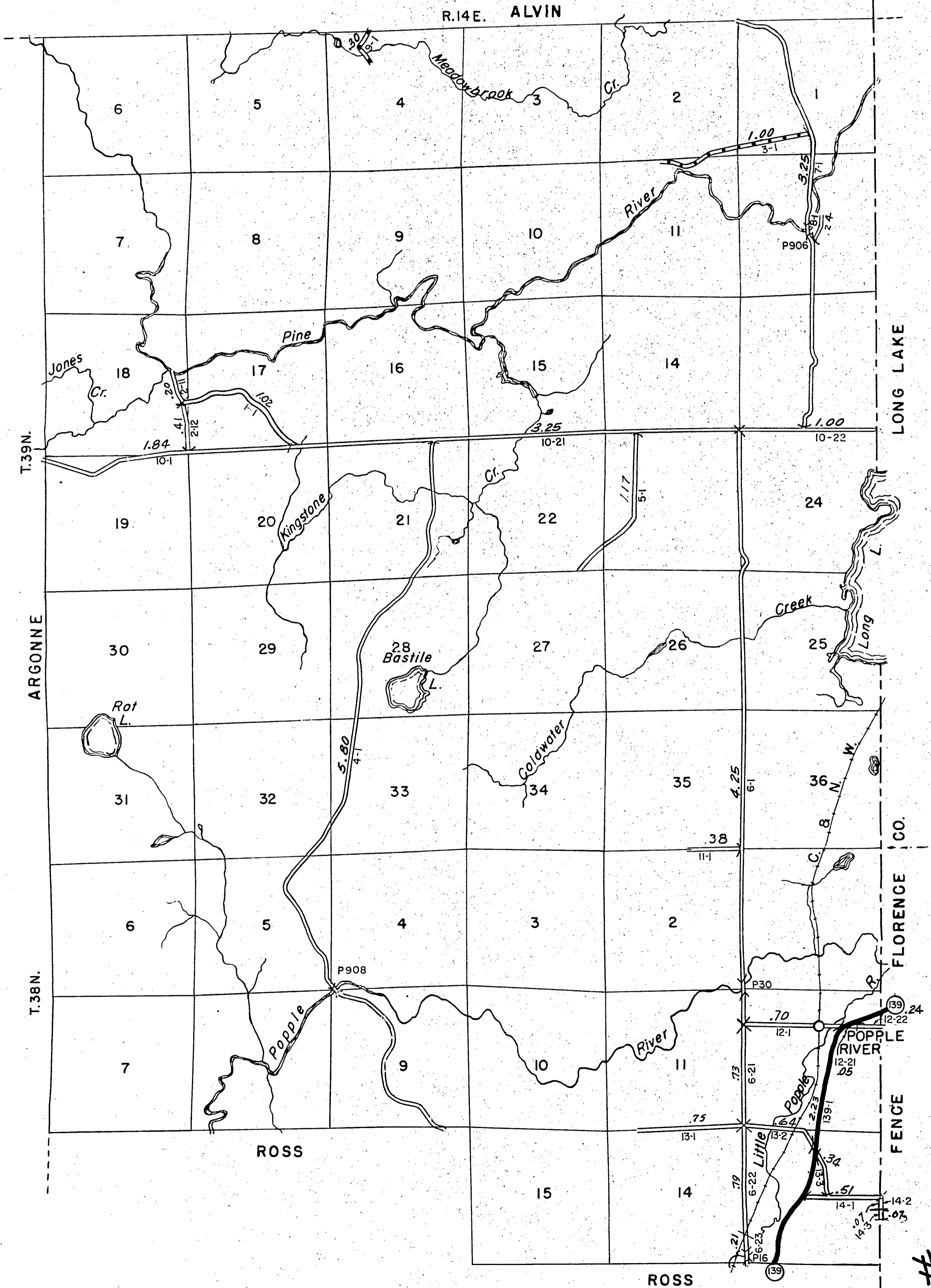
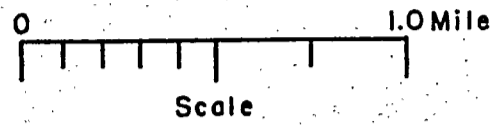
**SEND TO
COUNTY CLERK**

Town - POPPLE RIVER County - FOREST (21-024)

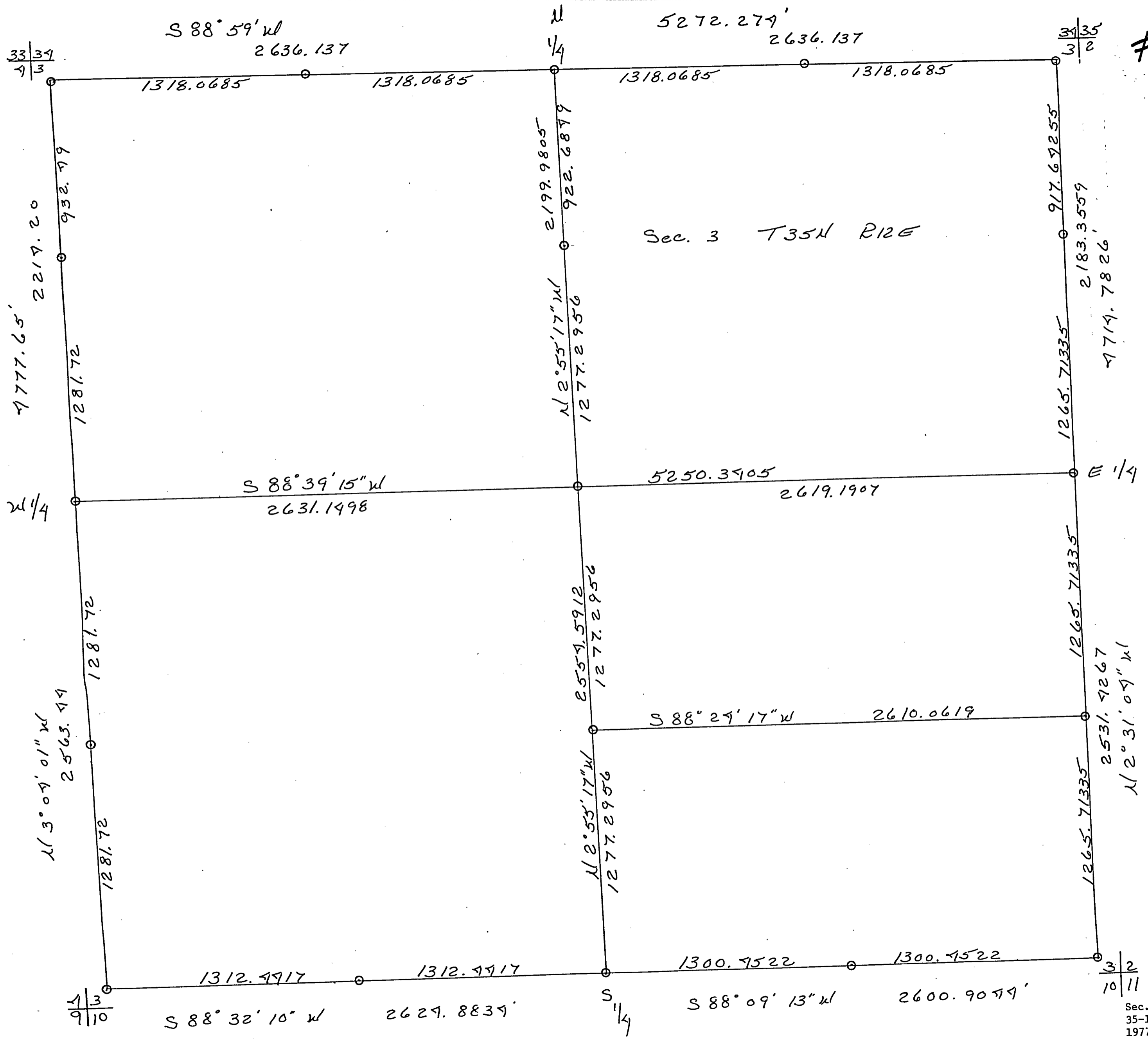
| Date of Last Corr. | Fed. For. Dev. Rds. | State Trunks | County Trunks | Local Roads | Symbols |
|--------------------|---------------------|--------------|---------------|-------------|---------|
| 1-1-76 | 1.30 | 2.23 | | 27.84 | Sch. 4 |
| 1-1-77 | 1.30 | 2.23 | | 27.84 | Cem. 11 |
| 1-1- | | | | | |
| 1-1-73 | 1.30 | 2.22 | | 27.84 | |
| 1-1-74 | 1.30 | 2.22 | | 27.84 | |
| 1-1-75 | 1.30 | 2.22 | | 27.84 | |

Certified as Correct By Town Chairman: _____

Gross Mileage -- Deduction for Intersections -- Net Pay Mileage
27.84 .10 27.74



#18



S 88° 59' W
2636.137

5272.279'
2636.137

33/34
1/3

33/35
3/2

1318.0685

1318.0685

1318.0685

1318.0685

N 77° 17' 65"
2219.20

1281.72

W 1/4

S 88° 39' 15" W
2631.1498

5250.3905
2619.1907

N 91° 17' 69255"

2183.3559
717.69255

N 13° 07' 01" W
2563.44

1281.72

1281.72

1/3
9/10

S 88° 32' 10" W

2629.8839

N 2° 55' 17" W
2199.9805

N 2° 55' 17" W
1277.2956

S 2° 55' 17" W
2559.5912

N 2° 55' 17" W
1277.2956

S 1/4

1300.4522

1300.4522

S 88° 29' 17" W

2610.0619

1265.71335

1265.71335

1265.71335

2531.4267
N 2° 31' 09" W

3/2
10/11

S 88° 09' 13" W

2600.9079



SW 1/4
SW 1/4
SEC. 10, T13N, R13E

GOV'T LOT
SECTION 10
T 35 N, R 13 E
TRUST

HUNTER

LANDGRAF

ANDREWS

OTTMAN

HUBBARD

SCHOLER

2362

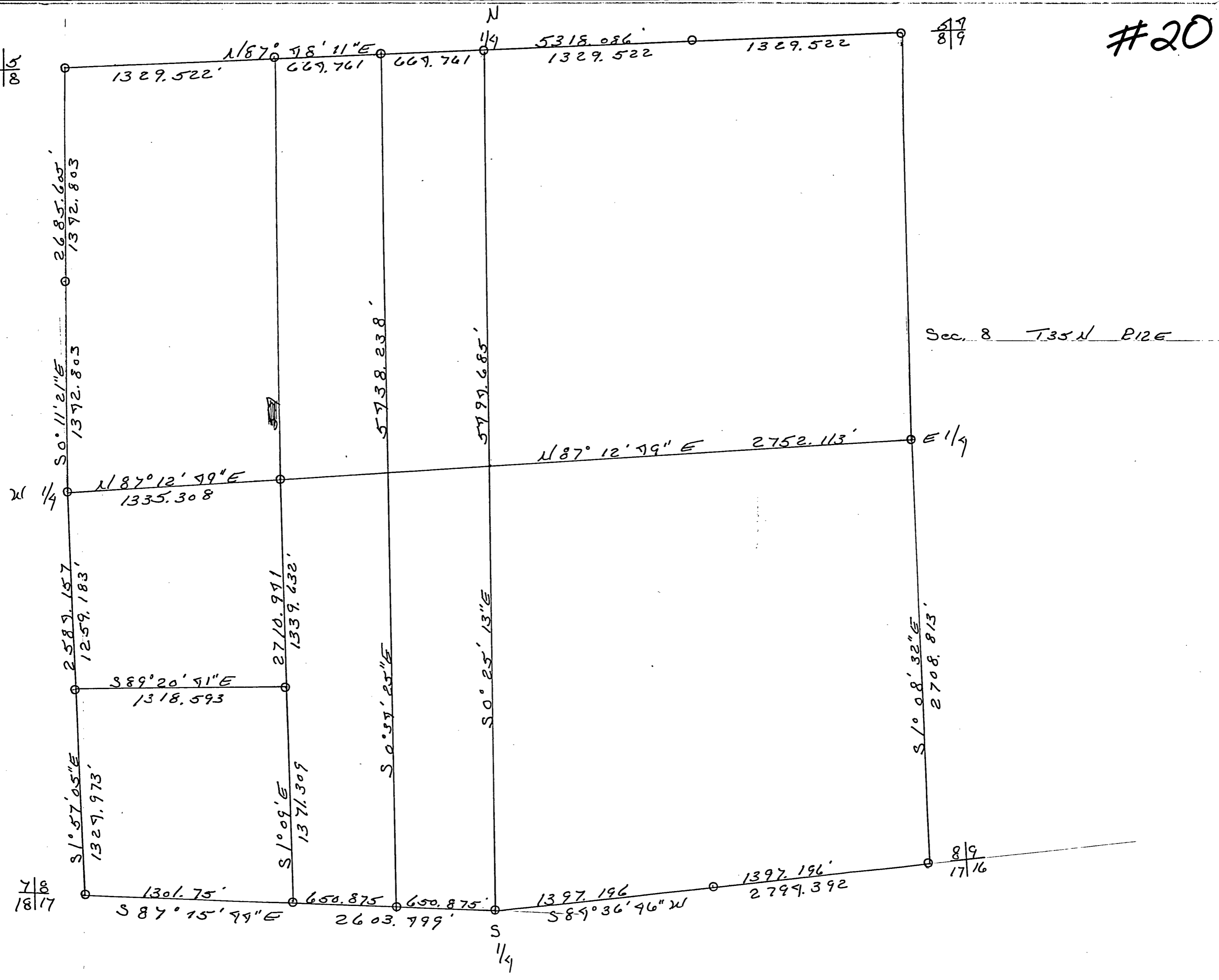
WALTER KURTH
CRANDON, WIS.

SCALE 1" = 50' DATE 26 AUG 69 CMA BY LJR
DWG. NO. 4291 GENISCT AND ASSOCIATES, INC.
RHINSLANDER, WIS.

#20

6/5
7/8

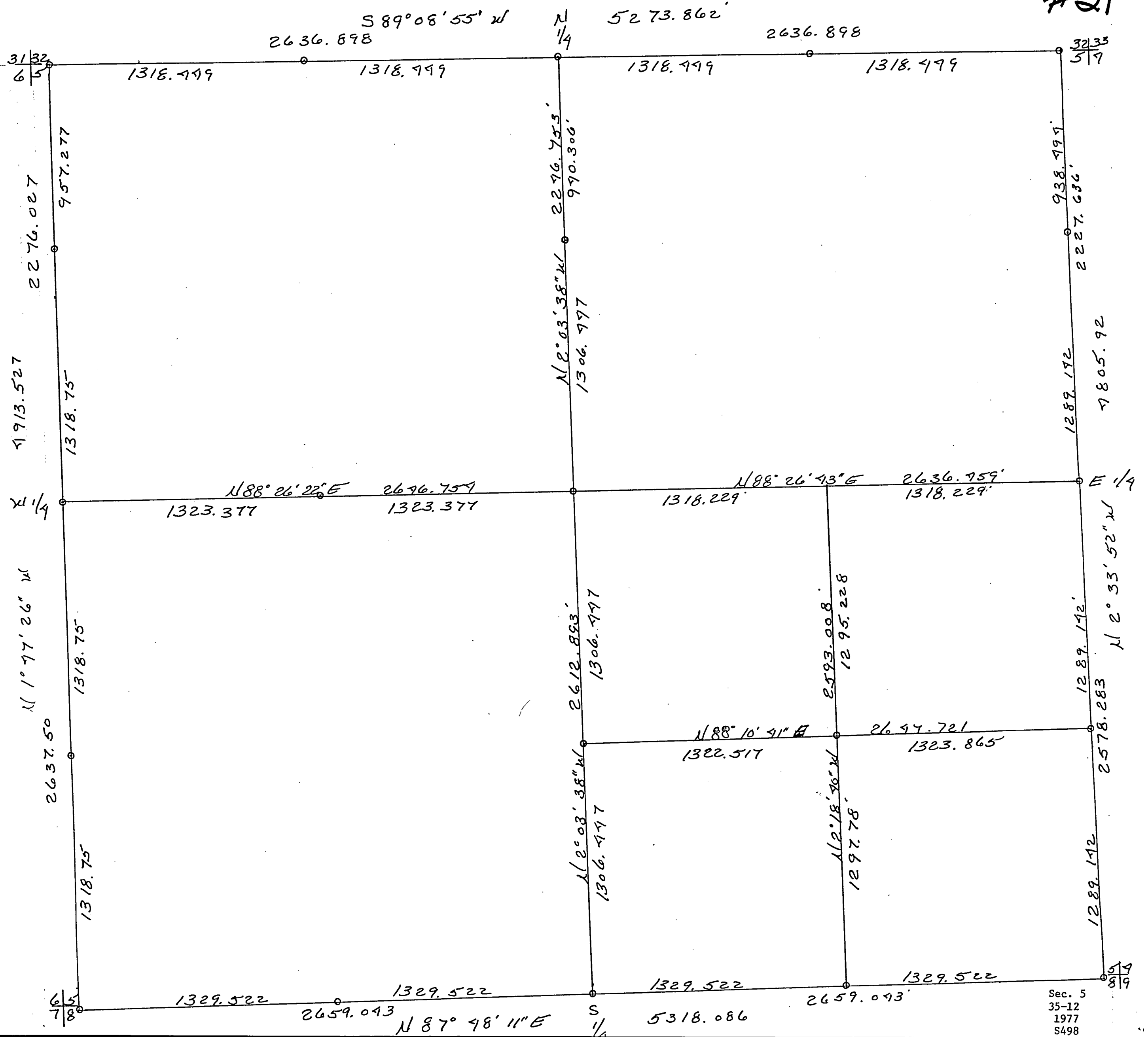
5/7
8/9



Sec. 8 T35N R12E

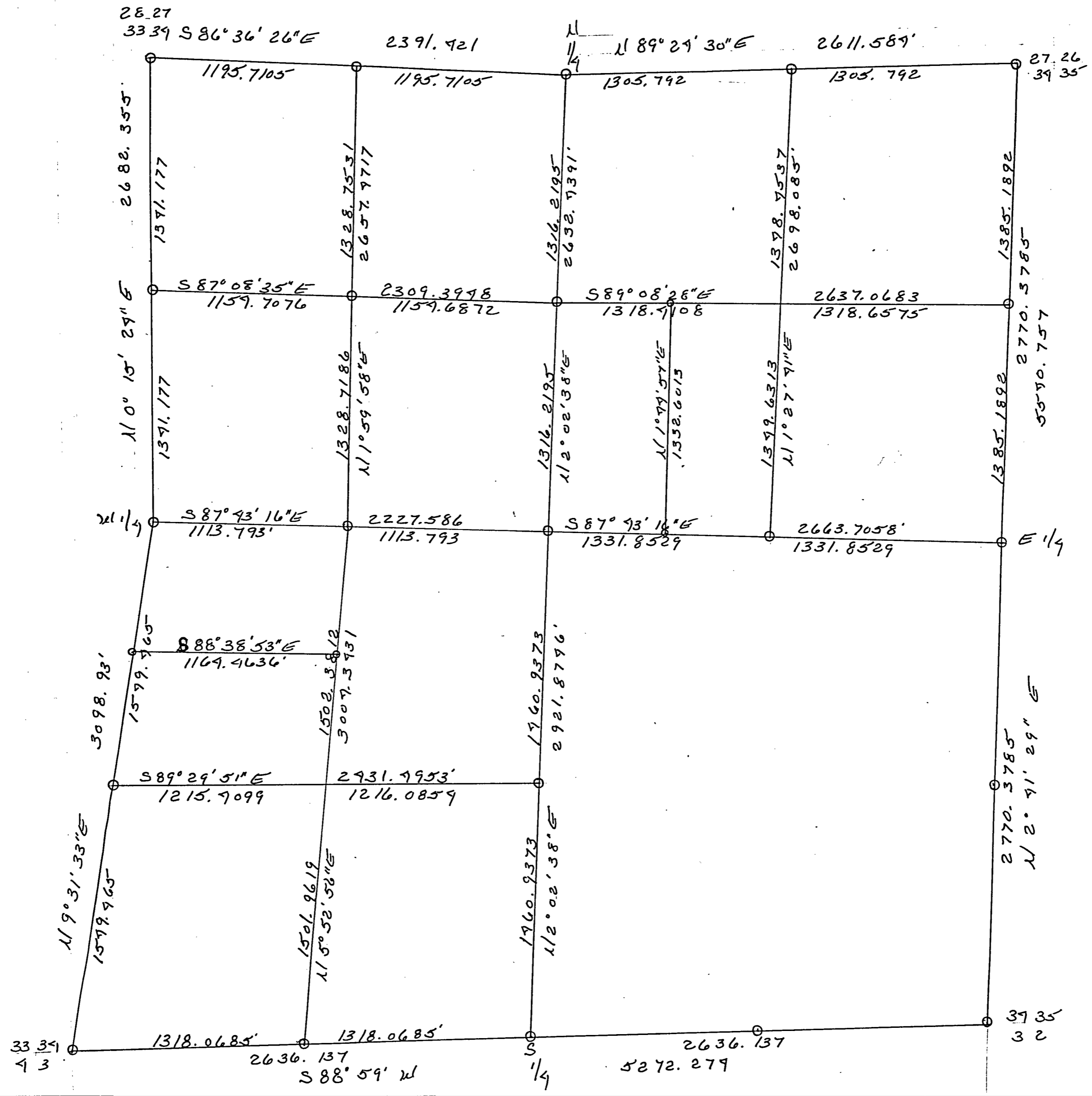
7/8
18/17

8/9
17/16



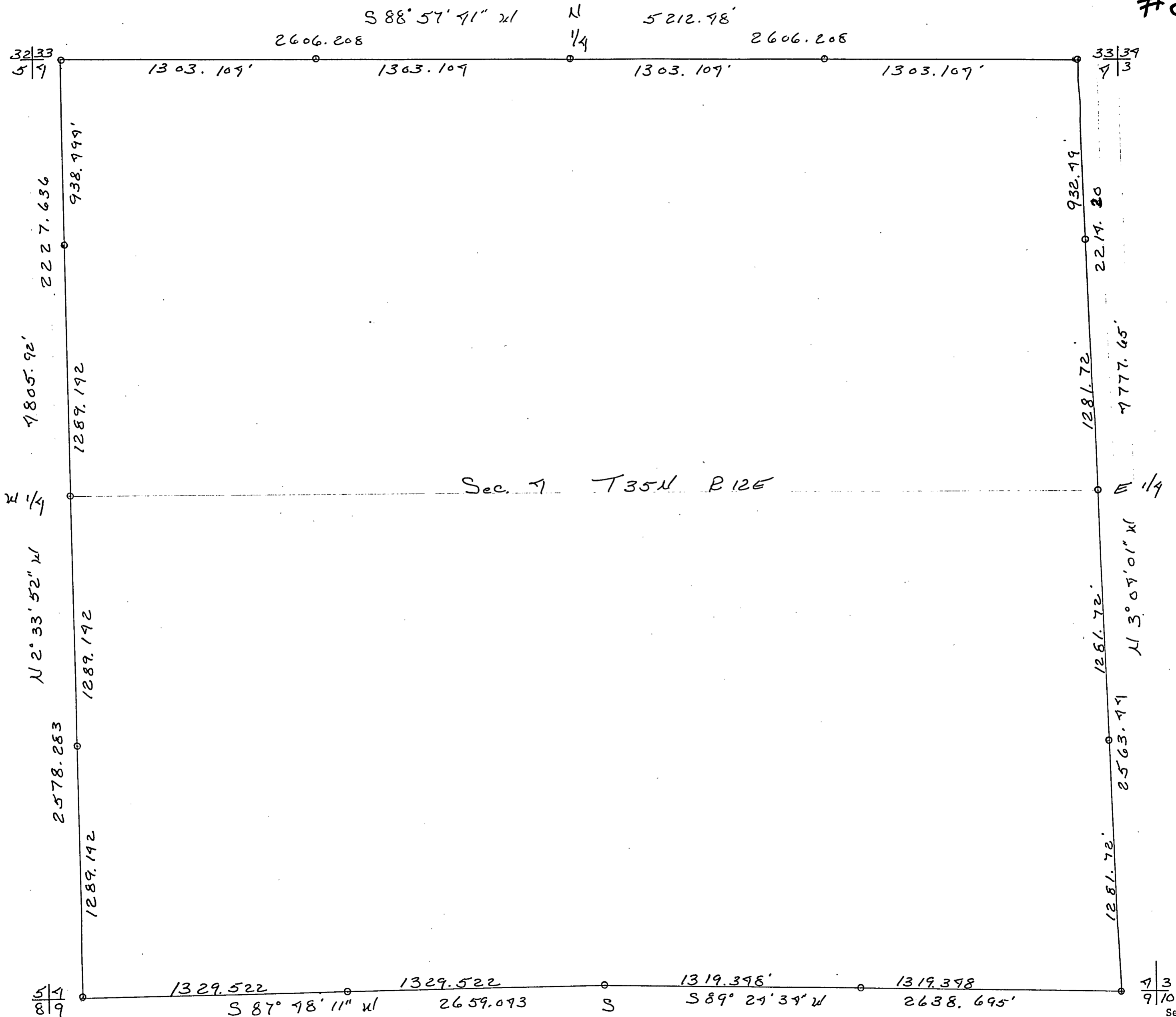
#22

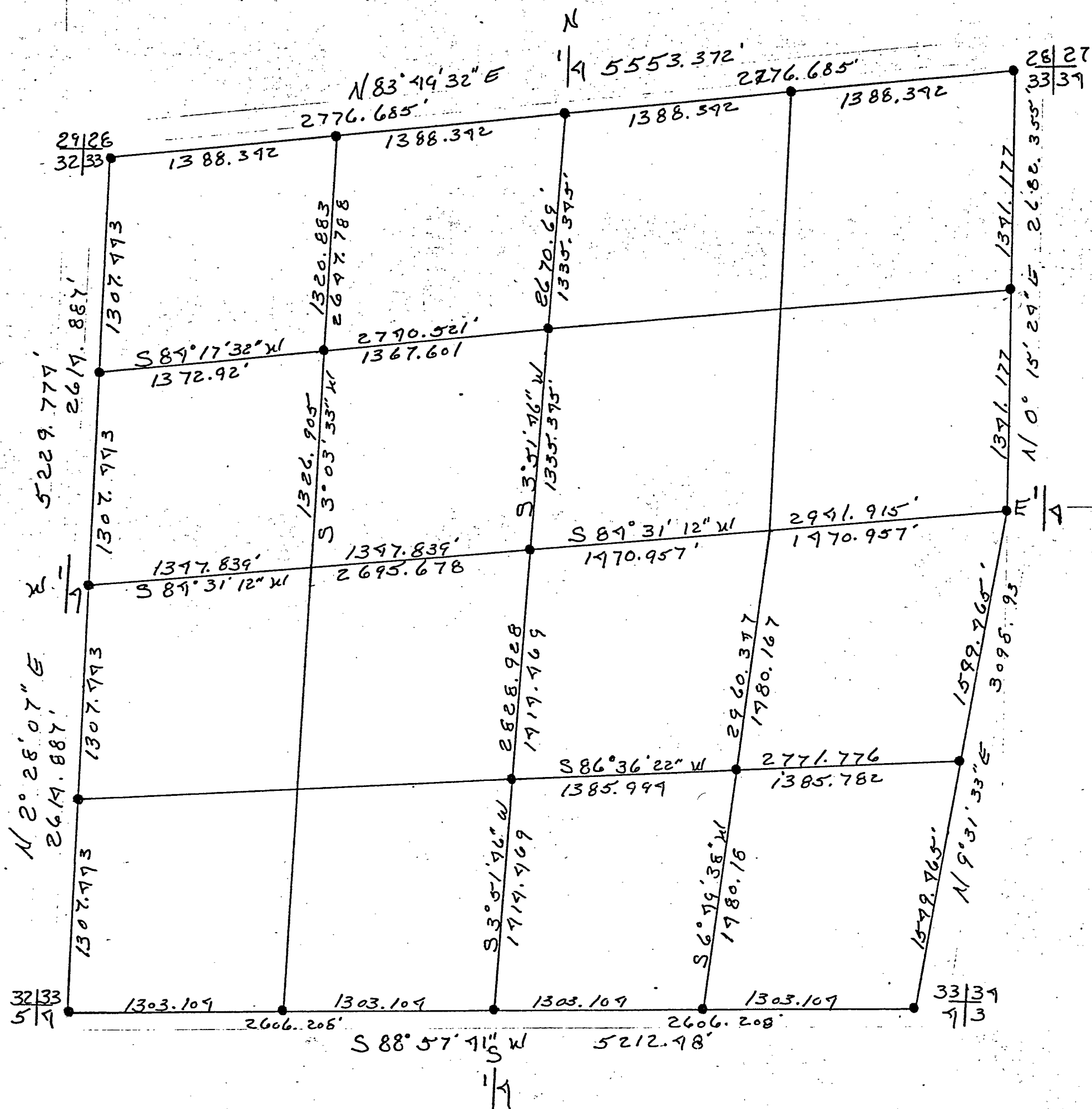
Sec. 34 T36 N R12 E



Sec. 34
36-12
1977
S498

#24





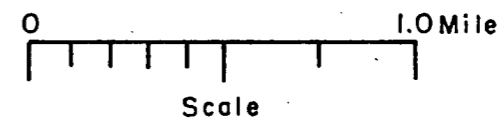
STATE OF WISCONSIN
DEPT. OF TRANSPORTATION-DIV. OF HIGHWAYS
TOWN PLAT RECORD

SEND TO
COUNTY CLERK

#26

Town ARMSTRONG CREEK County FOREST (21-006)

| Date of Last Corr. | State Trunks | County Trunks | Local Roads | Symbols | Fed. For. Dev. Rds. |
|--------------------|--------------|---------------|-------------|---------|---------------------|
| 1-1-76 | 12.45 | .31 | 54.90 | Sch. 1 | 1.15 |
| 1-1-77 | 12.45 | .31 | 54.90 | Cem. 1 | 1.15 |
| 1-1- | | | | | 1.15 |
| 1-1-73 | 12.25 | .31 | 54.90 | | 1.15 |
| 1-1-74 | 12.25 | .31 | 54.90 | | 1.15 |
| 1-1-75 | 12.25 | .31 | 54.90 | | 1.15 |

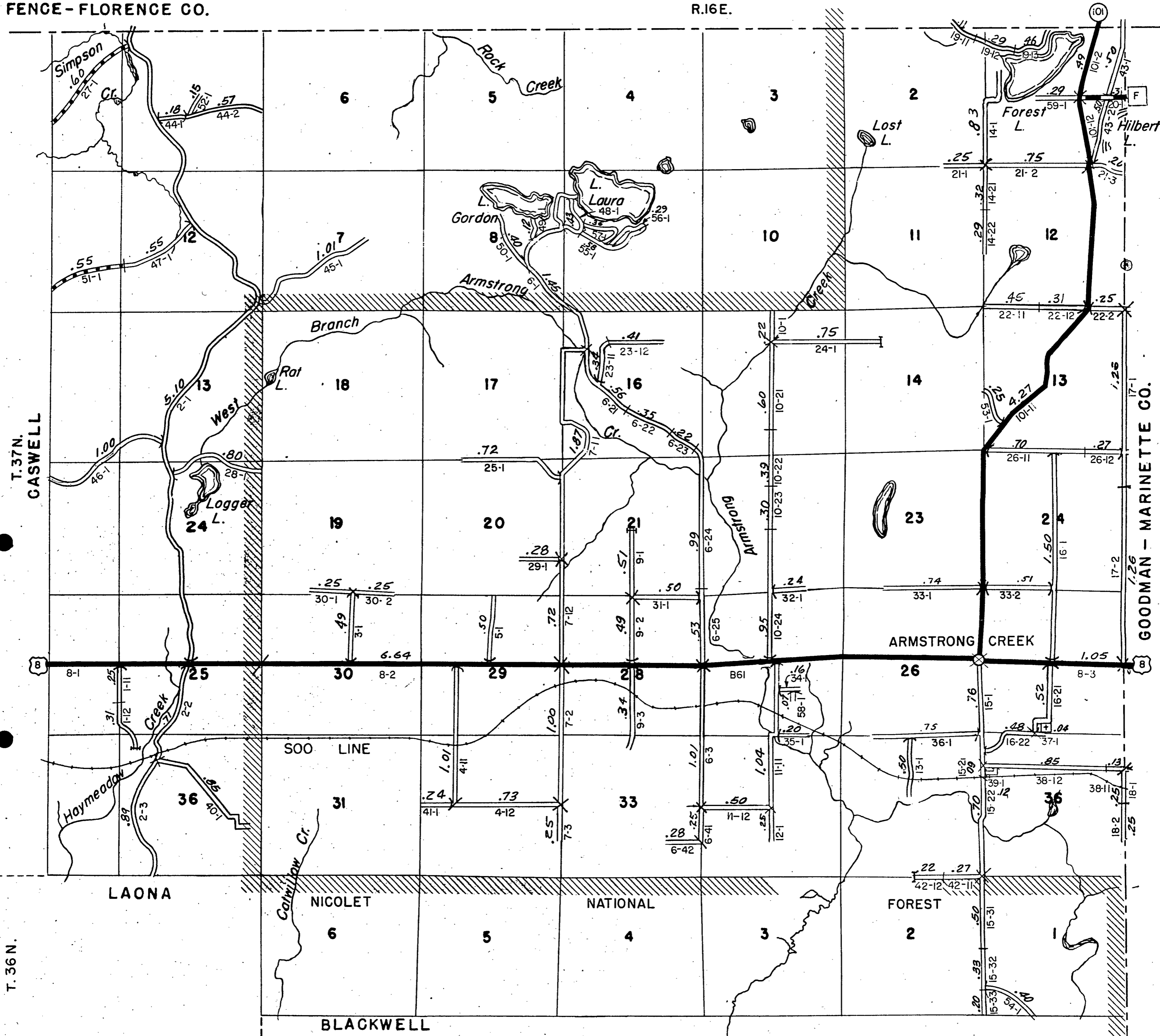


Certified as Correct By Town Chairman: _____

Gross Mileage -- Deduction for Intersections -- Net Pay Mileage
54.90 39 54.51

R.15 E.
FENCE - FLORENCE CO.

R.16 E.



GOODMAN - MARINETTE CO.

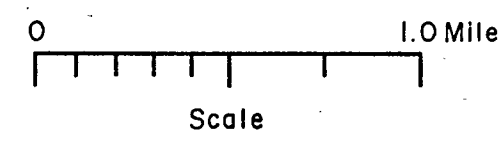
The last assigned road number is 59.

ARMSTRONG CREEK

STATE OF WISCONSIN
DEPT. OF TRANSPORTATION-DIV. OF HIGHWAYS
TOWN PLAT RECORD

SEND TO
COUNTY CLERK

#27

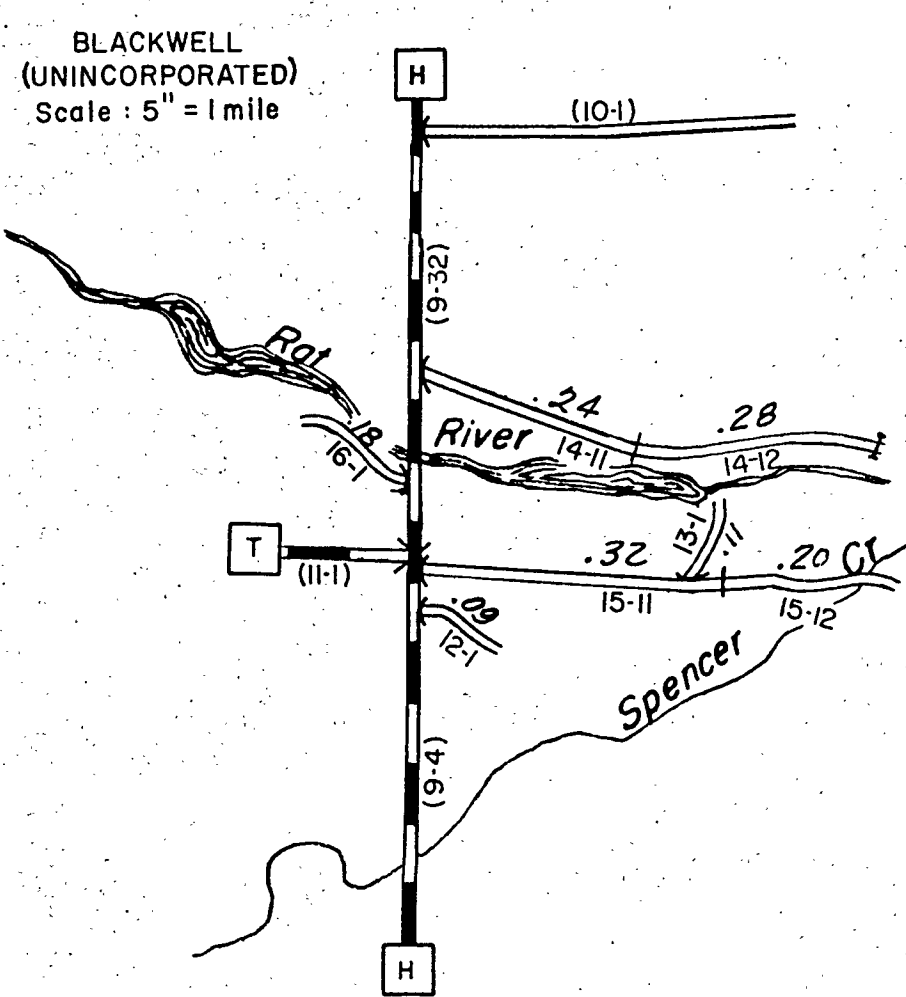
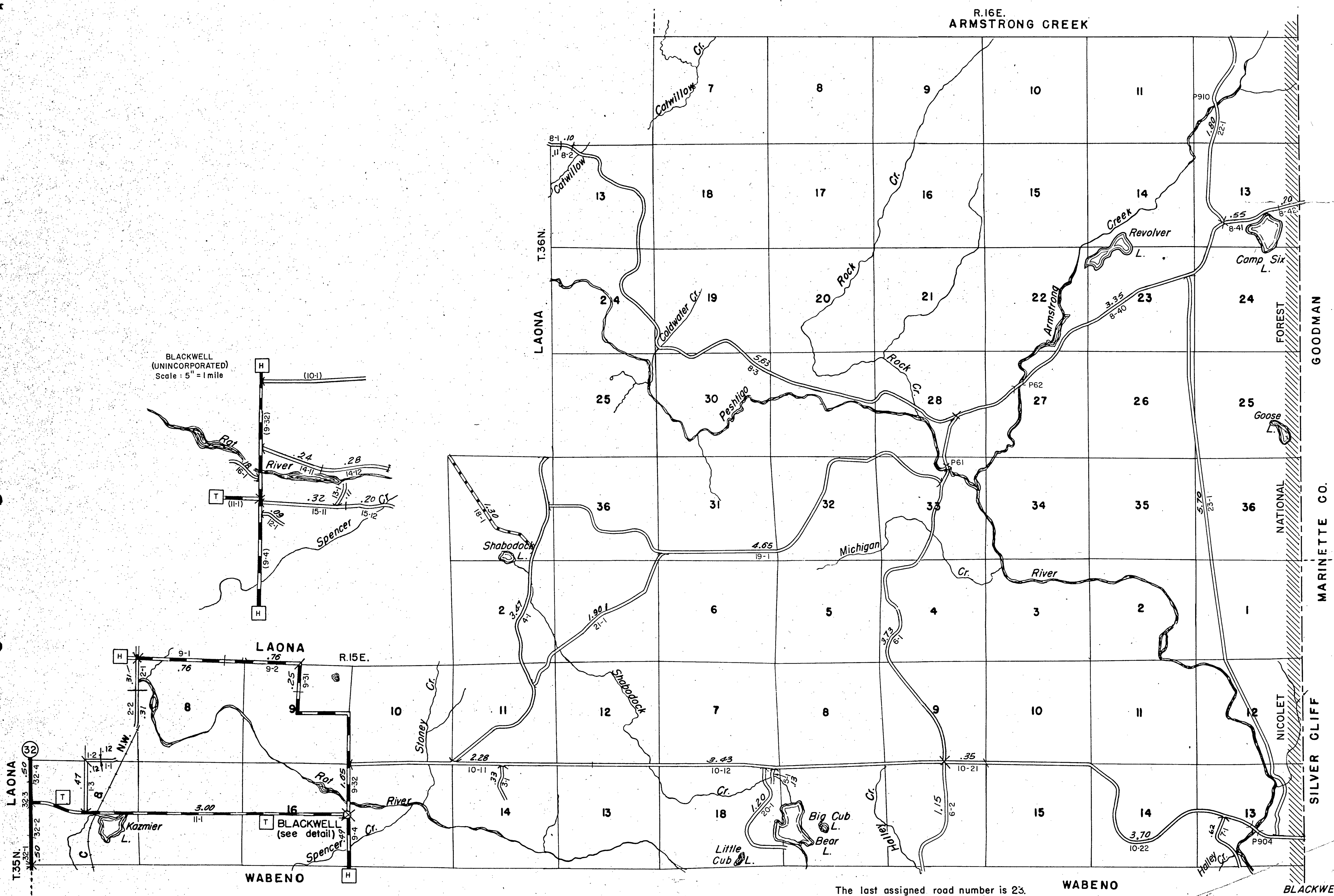


| | | |
|--------------------------|-----------------------------|-----------------|
| Local Road Gross Mileage | Deduction for Intersections | Net Pay Mileage |
| 46.60 | .11 | 46.49 |

Town - BLACKWELL County - FOREST (21-008)

| Date of Last Corr | State Trunks | County Trunks | Local Roads | Symbols | Fed. For. Dev. Rds. |
|-------------------|--------------|---------------|-------------|---------|---------------------|
| 1-1-76 | .50 | 6.15 | 46.60 | Sch. 1 | 1.30 |
| 1-1-77 | .50 | 6.15 | 46.60 | Cem. 1 | 1.30 |
| 1-1- | | | | | 1.30 |
| 1-1-73 | .50 | 6.15 | 46.60 | | 1.30 |
| 1-1-74 | .50 | 6.15 | 46.60 | | 1.30 |
| 1-1-75 | .50 | 6.15 | 46.60 | | 1.30 |

Certified as Correct By Town Chairman: _____



The last assigned road number is 23.

WABENO BLACKWELL