

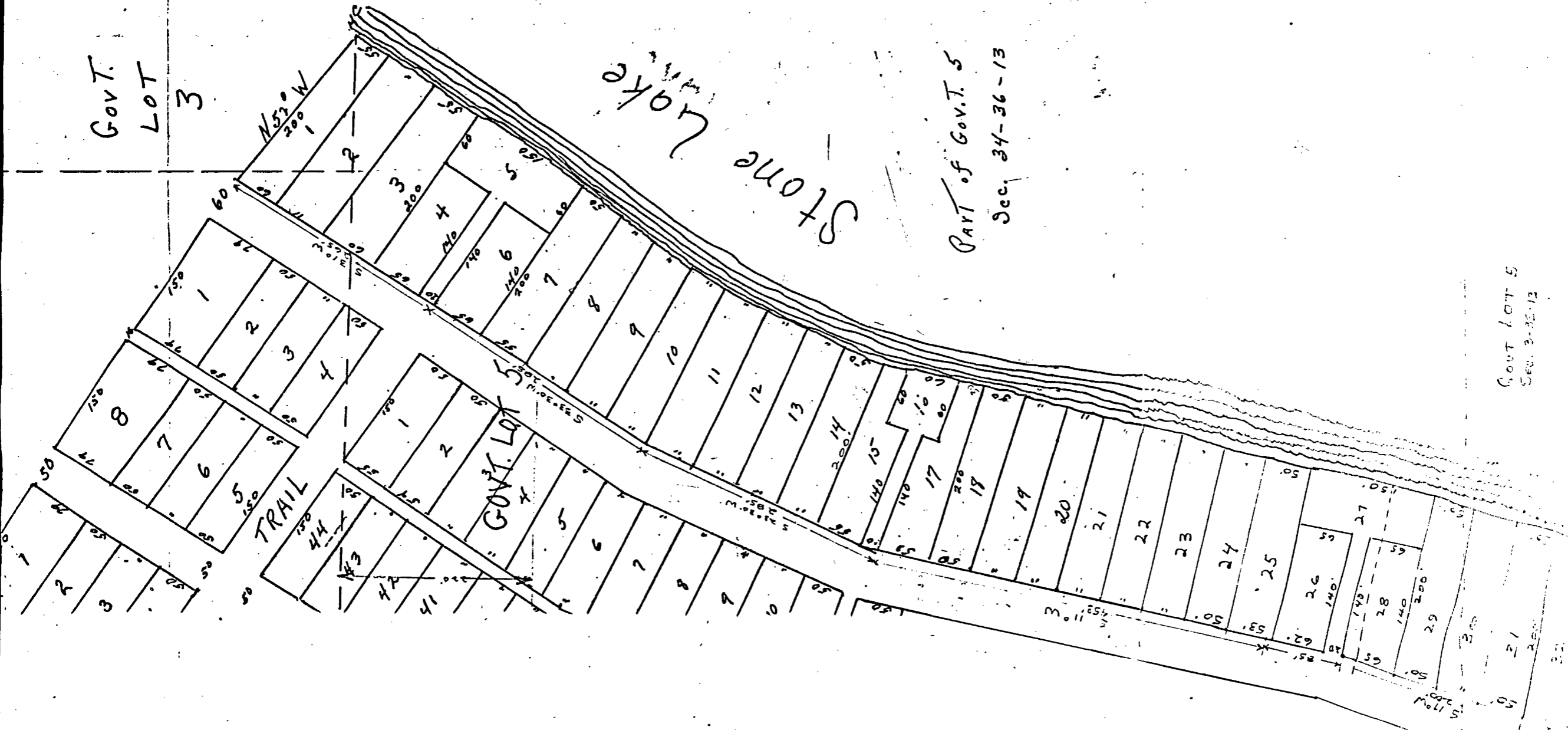
Govt.
LOT
3

N 52° W
200'

Stone
Lake

PART of Govt. 5
Sec. 34-36-13

Govt LOT 5
Sec. 3-35-13



J.L.L. 3
35-13

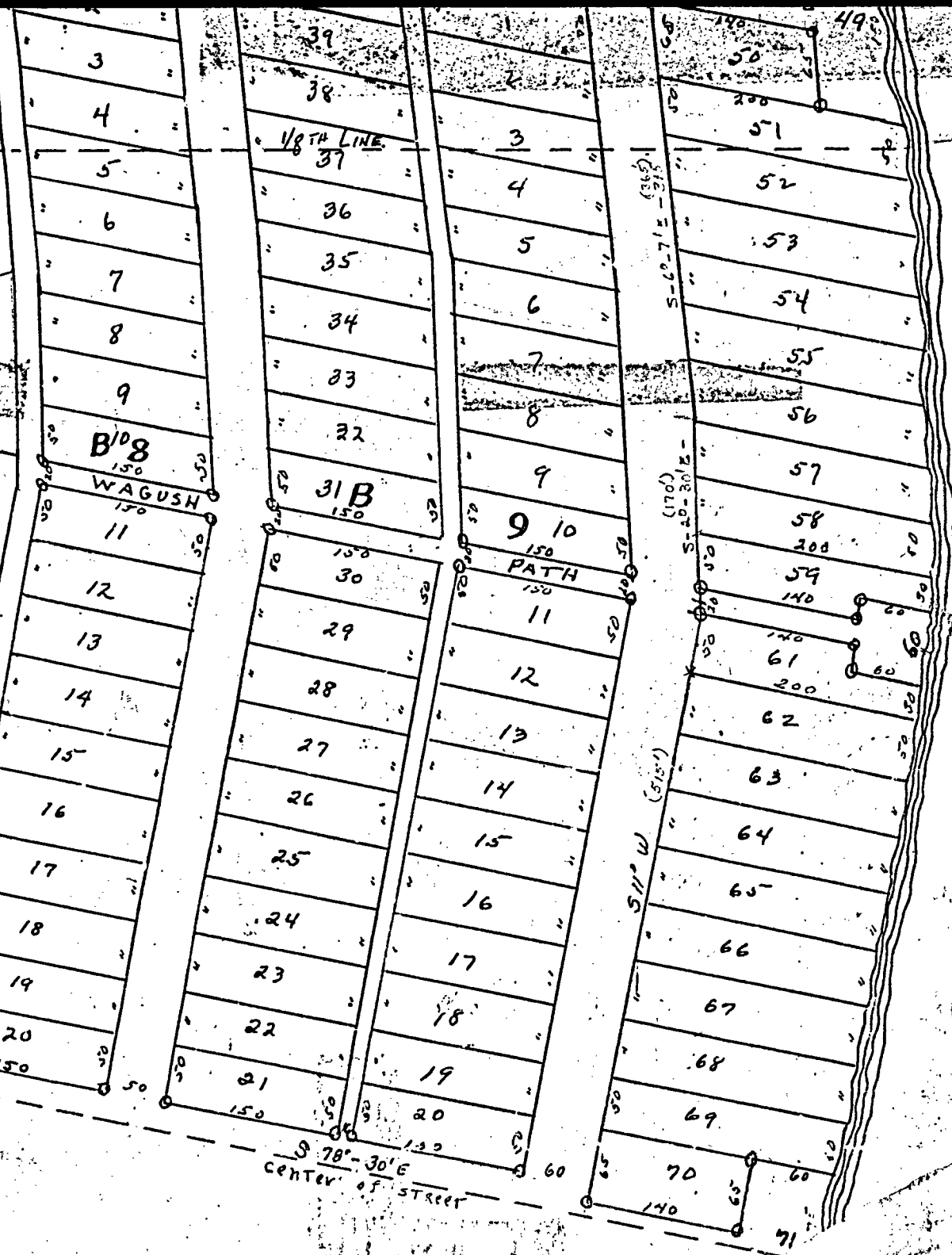
A 1.51
OUT LOT 13

Gov't. Lot
6

1820 FT. From Center of Road to Town Line

A 1.00
OUT LOT
14

27



1034.1' F/H.C.T.Y

300
65
366

150
22
170

2150
65
515



FOREST CO SURVEYOR
 FILE # 351308 -
 DATE _____ BY _____

SCALE 1" = 100'
 IRON PIPES PLACED
 AT ALL POINTS MARKED = O

NOVI 11
95
GOVT. LOT #5
SEC 3
T. 35
R. 13.
106
SEC. 3
35-13
A 1.5'
OUT LOT 13
Govt. Lot 6

8
9
B₁₀₅
11
12
13
14
15
16
17
18
19
20
DA-BID-DA
1
2
3
4
5
6
7
8

34
32
31 B
GOKOKO-O
30
29
28
27
26
25
24
23
22
21
DA-BID-DA STRAIL
1
2
3
38
37
36
35
34

7
8
9
6 10
PATH
11
12
13
14
15
16
17
18
19
20
1
2
3
4
5
6

33
34
35
36
B 7
37
38
39
40
41
42
43
44
45
46
47
48
49
50
51
52
53
54
55

ASINIGKAGEMAG
(STONE LAKE)

FOREST CC SURVEYOR
FILE # _____
DATE _____



1024.1' H

TRUE MERIDIAN

60
S-10-15'E-525'

S-50-15'W

450
66
516
220
635

1024.1' H/HC. 74

500
65
365

1200
511
791
500
635

A. 2.33

OUT LOT 8

A. 2.11
OUT LOT 7

GOVT. LOTS
SEC 34-T-36
R-13.

B123

PAPADY

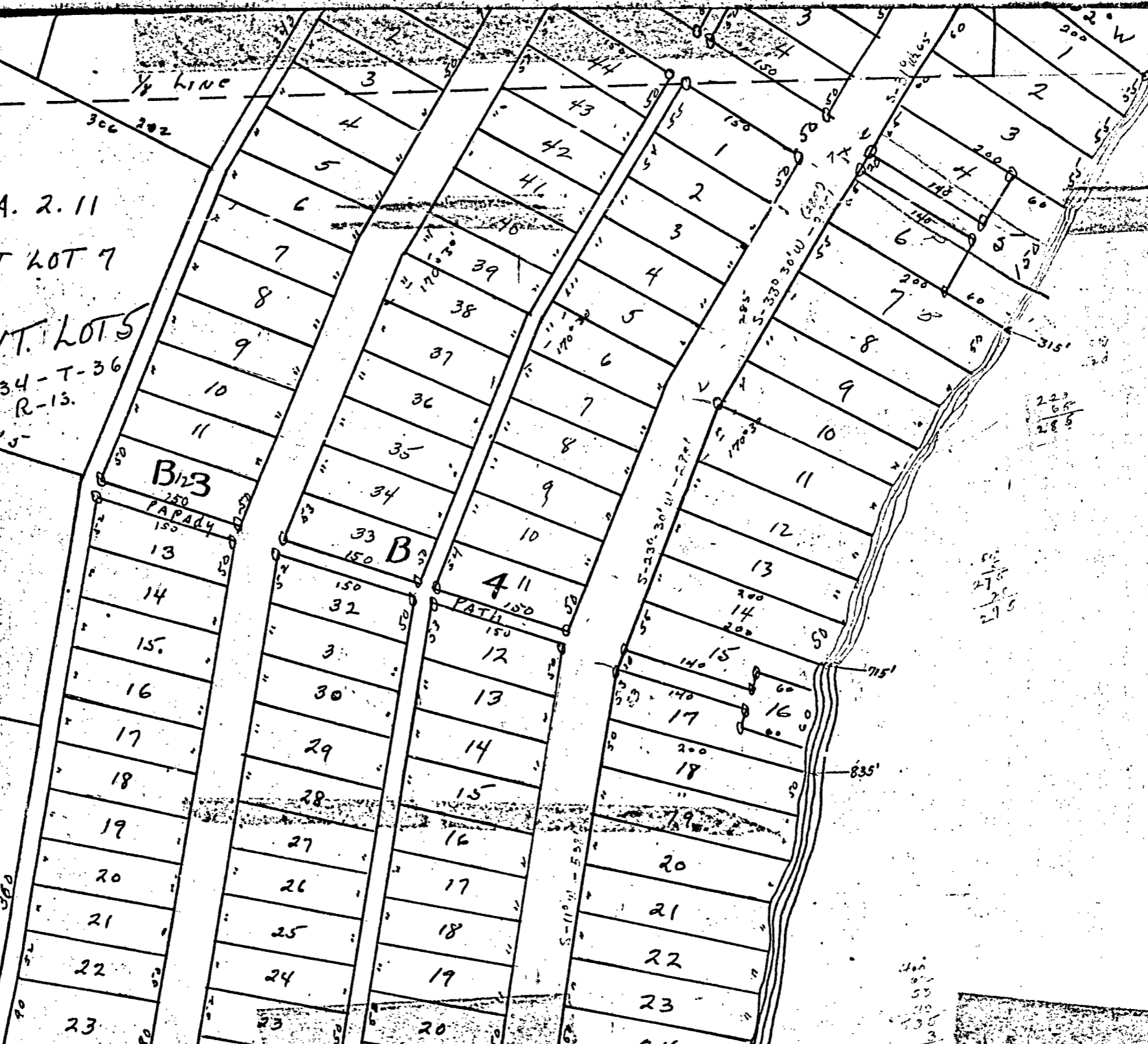
B

411

PATH

A. 2.24

OUT LOT 10



223
66
285

50
278
295

40
55
110
535