

RECEIVED

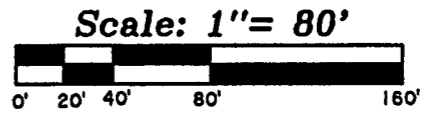

MAR 18 19

CO TREASURER

Lot 5 of Certified Survey
Volume 5cs, Page 218

Located in
Gov't. Lot 1, Section 18
T 41 N, R 14 E
Town of Alvin
Forest County, Wisconsin

BEARING
BASIS OF
RECORD



BEARINGS ARE BASED ON THE
U.S. FOREST SERVICE BEARING
FOR THE SOUTH LINE OF GOV'T.
LOT 1 OF S 86°30'43"W.

FIELD WORK WAS COMPLETED ON
NOVEMBER 16, 2017.

-7-

CSM Vol.5cs, Page 218

-6-

Parcel No. 002-00789-0005
Document No. 168402

-5-

158,200±Sq.Ft.
3.63±Acres

2-789-5

CSM Vol.5cs, Page 218

-4-

U.S. Forest Service Gov't. Lot Line

Special
Meander
Corner

GL. 1
GL. 2

-Legend-


- ⊙ USFS 1" ALUMINUM PIPE CAPPED MONUMENT IN PLACE
- 1" IRON PIPE IN PLACE
- () BEARING & DISTANCE OF RECORD

FOREST CO SURVEYOR
FILE # 41418-20171122
DATE _____

-Surveyor's Certificate-

"I HEREBY CERTIFY, THAT I HAVE SURVEYED AND MAPPED
THE LANDS SHOWN HEREON AND THAT, TO THE BEST OF
MY KNOWLEDGE AND BELIEF, THIS SURVEY AND MAP IS A
TRUE AND CORRECT REPRESENTATION THEREOF, AND THAT
I HAVE COMPLIED WITH THE APPLICABLE REQUIREMENTS
OF CHAPTER A-E 7 OF THE WISCONSIN ADMINISTRATIVE
CODE'S MINIMUM STANDARDS FOR PROPERTY SURVEYS."
DATED THIS 22nd DAY OF NOVEMBER, 2017.

Thomas A. Boettcher
THOMAS A. BOETTCHER, P.L.S. 1763



Survey For
Matthew Marchant
8034 Holly Lane
Alvin, WI 54542

SCALE: 1" = 80' DATE: 11/22/2017 DWN. BY: TAB

Drawing No. **E4223** Eagle Landmark Surveying Inc.
5035 Hwy. 70 West, Eagle River, WI 54521
P&F (715)479-9610 survey@eaglelandmark.com

Megs Lane
(Private Road)

Brule
River

200.82'
N 01°41'34"E 602.46'
200.82'
200.82'

This line was remarked on November 16, 2017. N 86°30'43"E 742.00'

This line was remarked on November 16, 2017. S 86°30'43"W 798.00'

(S 86°30'43"W USFS)
S 86°30'43"W 847.64'