
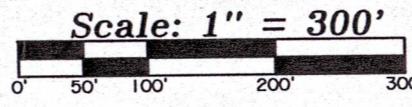


Line Survey For
Brass Rene' Rev. Trust
 9445 C.T. Highway "NN"
 Argonne, Wisconsin 54511

SCALE: 1" = 300' DATE: 4-27-2022 DWN. BY: K.W.S.
 Drawing No. **Eagle Landmark Surveying Inc.**
E4769 5035 Hwy. 70 West, Eagle River, WI 54521
 P&F (715)479-9610 survey@eaglelandmark.com

The East Line of the NW1/4-NW1/4,
 the SW1/4-NW1/4 and the NW1/4-SW1/4,
Section 30, T 37 N, R 13 E
 Town of Argonne, Forest County, Wisconsin



East 1/4
 Corner
 (Section 19)

C.T. Highway "NN"

Section
 Corner

Townline Lane

T 37 N R 12 E

Section Line

Section
 Corner

NW-NW
 "Brass"
 36.18 ACRES
 (excludes Town Road R/W)
 (But includes STH 32 R/W)

SW-NW
 "Brass"
 37.11 ACRES

NW-SW
 "Brass"
 37.04 ACRES
 (Area includes Railroad R/W)
 (Railroad R/W is excluded from deed)

Soo Line Railroad Corridor

Lot 1, CSM Vol. 5, Page 240

Lot 2, CSM Vol. 5, Page 240

Lot 3, CSM Vol. 5, Page 240

Lot 4, CSM Vol. 5, Page 240

Fawn Lane
 (Private Easement Road)

NE-NW

SE-NW

NE-SW

SW-SW

SE-SW

W1/16
 Corner

North 1/4
 Corner

NW1/16
 Corner

CN1/16
 Corner

West 1/4
 Corner

CW1/16
 Corner

Center 1/4
 Corner

East 1/4
 Corner

SW1/16
 Corner

CS1/16
 Corner


W1/16
 Corner

South 1/4
 Corner

-Surveyor's Certificate-

"I HEREBY CERTIFY, THAT I HAVE SURVEYED AND MAPPED THE LANDS SHOWN HEREON AND THAT, TO THE BEST OF MY KNOWLEDGE AND BELIEF, THIS SURVEY AND MAP IS A TRUE AND CORRECT REPRESENTATION THEREOF, AND THAT I HAVE COMPLIED WITH THE APPLICABLE REQUIREMENTS OF CHAPTER A-E 7 OF THE WISCONSIN ADMINISTRATIVE CODE'S MINIMUM STANDARDS FOR PROPERTY SURVEYS." DATED THIS 27th DAY OF APRIL, 2022.

Thomas A. Boettcher
 THOMAS A. BOETTCHER, P.L.S. No. 1763



-Legend-

- ALUMINUM CAP MONUMENT FOUND IN PLACE
- ⊕ 1-1/4" DIA. IRON PIPE FOUND IN PLACE
- 1" DIA. IRON PIPE FOUND IN PLACE
- ⊗ 3/4" DIA. IRON ROD RESET FROM EXISTING REFERENCES
- 1" DIA. IRON PIPE SET THIS SURVEY
- ▲ STEEL RIGHT-OF-WAY POST FOUND IN PLACE
- ⊙ MAGNETIC PK NAIL SET IN PAVEMENT
- △ COMPUTED POSITION
- () BEARING & DISTANCE OF RECORD
- LINES RUN AND BLAZED

Prusinski Lane

Section Line

C.T. Highway "N"

Section
 Corner