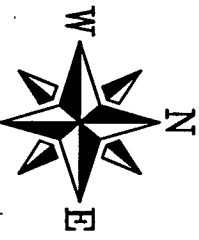


**THE SOUTH LINE OF LOT 4 OF  
CERTIFIED SURVEY MAP  
VOL.5, PG. 240-240A, BEING A PART OF  
THE SW 1/4 OF THE SW 1/4 AND A  
PART OF THE SE 1/4 OF THE SW 1/4 OF  
SECTION 30, T 37 N, R 13 E, TOWN OF  
ARGONNE,  
FOREST COUNTY, WISCONSIN**

BEARINGS REFERENCED TO  
THE SOUTH LINE OF LOT 4 OF FOREST  
COUNTY C.S.M. VOL. 5, PG. 240-240A  
RECORDED AS S8939.04"E



SW CORNER  
SECTION 30  
T.37N., R.13E.

WEST LINE SW 1/4

SOUTH LINE SW 1/4  
S89°39'04"E

1330.09'

2424.28'

ESTABLISHED 5' METAL FENCE POSTS  
APPROXIMATELY 200' APART ON THE  
SOUTH LINE OF LOT 4 OF C.S.M.  
VOL. 5, PG.240-240A

Certified Survey Map  
Vol. 5, Pg. 240-240A

**Lot 4**

SW 1/4 - SW 1/4  
SE 1/4 - SW 1/4

**PRUSINSKE LN.**

66' INGRESS-EGRESS EASEMENT  
PER C.S.M. VOL.5 PG. 239-239A

LOT 3 - C.S.M.  
V. 5, P.239-239A

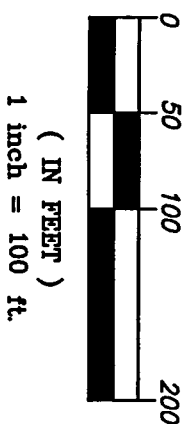
1094.39'

S 1/4 CORNER  
SECTION 30  
T.37N., R.13E.

**LEGEND**

- △ MAG NAIL SET
- 3/4" x 24" IRON REBAR SET
- WEIGHTING 1.50 LBS/LIN FT.
- ⊙ 1" IRON PIPE FOUND

GRAPHIC SCALE




**SURVEYOR'S CERTIFICATE**

I HEREBY CERTIFY THAT I HAVE SURVEYED THE PROPERTY SHOWN HEREON; THAT THIS MAP REPRESENTS AN ACCURATE SURVEY OF SAID PROPERTY TO THE BEST OF MY KNOWLEDGE AND BELIEF; AND THAT I HAVE COMPLIED WITH THE APPLICABLE REQUIREMENTS OF WISCONSIN ADMINISTRATIVE CODE SECTION A-E 7.


DATED THIS: 16<sup>th</sup> DAY OF December, 2004

MATTHEW E. HOGLUND, R.L.S. S-1910

FOREST CO SURVEYOR  
FILE # 271330-20041216  
DATE \_\_\_\_\_ BY \_\_\_\_\_



CLIENT:  
TIMOTHY WEBER  
W291 N8279 PARKVIEW LANE  
HARTLAND, WI 53029



**PLAT OF SURVEY**

**THE SOUTH LINE OF LOT 4 OF  
CERTIFIED SURVEY MAP  
VOL.5, PG. 240-240A  
FOREST COUNTY, WISCONSIN**

**NICOLET SURVEYORS, INC.**

1222 LINCOLN STREET, RHINELANDER, WI 54501  
715-362-2808 715-362-4114 (FAX)

DRAWN BY P J G DATE 12/16/2004  
CHECKED BY MEH SCALE 1" = 100'  
F.B. FB. 28, PG.55 PROJ # 525

FILE NO. 525