

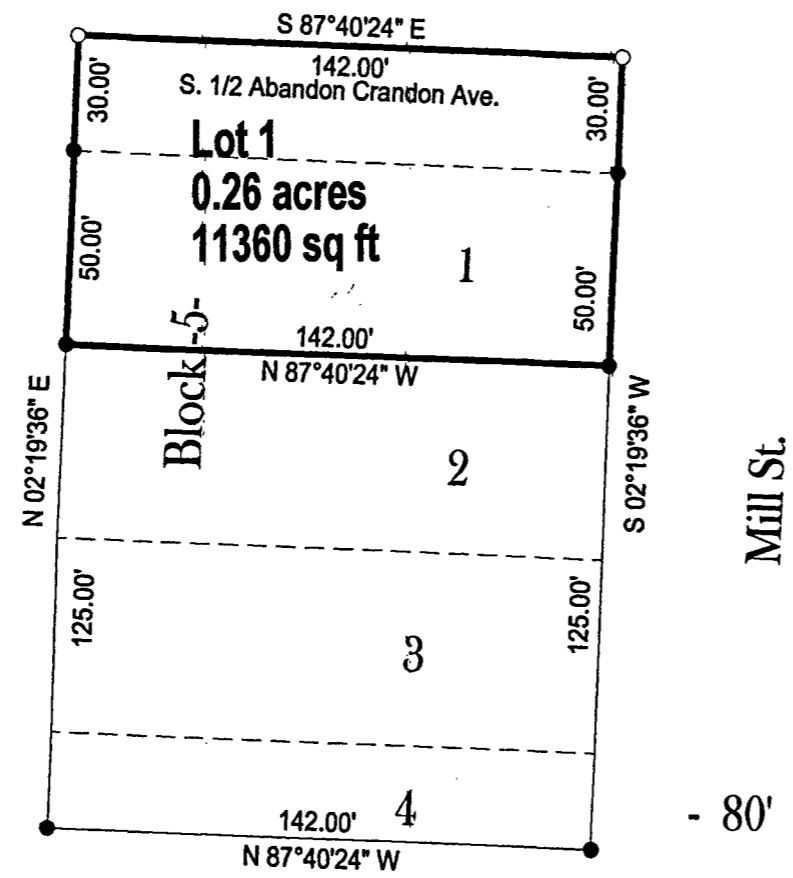

28-37-13

RECEIVED

DEC 08 17  
CO. TREASURER

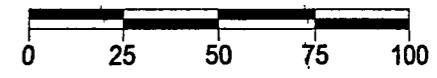
# Lot 1, Block 5 and the Southerly 30.00' of abandon Crandon Ave. First Addition to the Village of Argonne, Forest County, Wisconsin

Bearings referenced to the East line of Block 5,  
First Addition to the Village of Argonne  
Assumed to bear S 02°19'36" W



FOREST CO SURVEYOR  
FILE # 371328-20171020  
DATE \_\_\_\_\_ BY \_\_\_\_\_

SCALE  
1" = 50'



## LEGEND

- Set 1" X 24" Iron Pipe Weighing min. 1.13 lb./lin.ft.
- Found 1" Iron Pipe

I, Charles L. Oleinik, Professional Land Surveyor in the State of Wisconsin, hereby certify: that I have surveyed and mapped the parcel shown hereon; that said survey and map are correct to the best of my knowledge and belief; that I have complied with the applicable requirements of Chapter A-E 7, of Wisconsin Administrative Code in completion thereof.

*Charles L. Oleinik* 10-20-17  
 Charles L. Oleinik, PLS Date

NORTH COAST SURVEYING 1715 MELODY LANE RHINELANDER, WI 54501 715-490-0892 NORTHCOASTSURVEYING.COM		
Boundary Survey for:  Rosemary Olejnik		
Drawing #	Date	Drafted by
1731	October 20, 2017	CLO

4-223