

PLAT OF SURVEY, LOCATED IN GOVERNMENT LOT 1, SECTION 6, TOWNSHIP 34 NORTH, RANGE 14 EAST, TOWN OF FREEDOM & THE SOUTHEAST 1/4 OF THE SOUTHEAST 1/4 OF SECTION 31, TOWNSHIP 35 NORTH, RANGE 14 EAST, TOWN OF LAONA, FOREST COUNTY, WISCONSIN.

I, DAVID L. OSTERBRINK, REGISTERED LAND SURVEYOR, CERTIFY THAT AT THE DIRECTION OF STEVE SCHAUER, BUYER I HAVE LOCATED IRONS FROM CERTIFIED SURVEY MAP, RECORDED IN VOLUME 4, PAGE 61, DOCUMENT #137056, THAT I HAVE DONE THIS TO THE BEST OF MY KNOWLEDGE AND BELIEF.

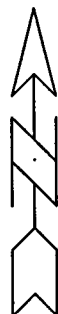
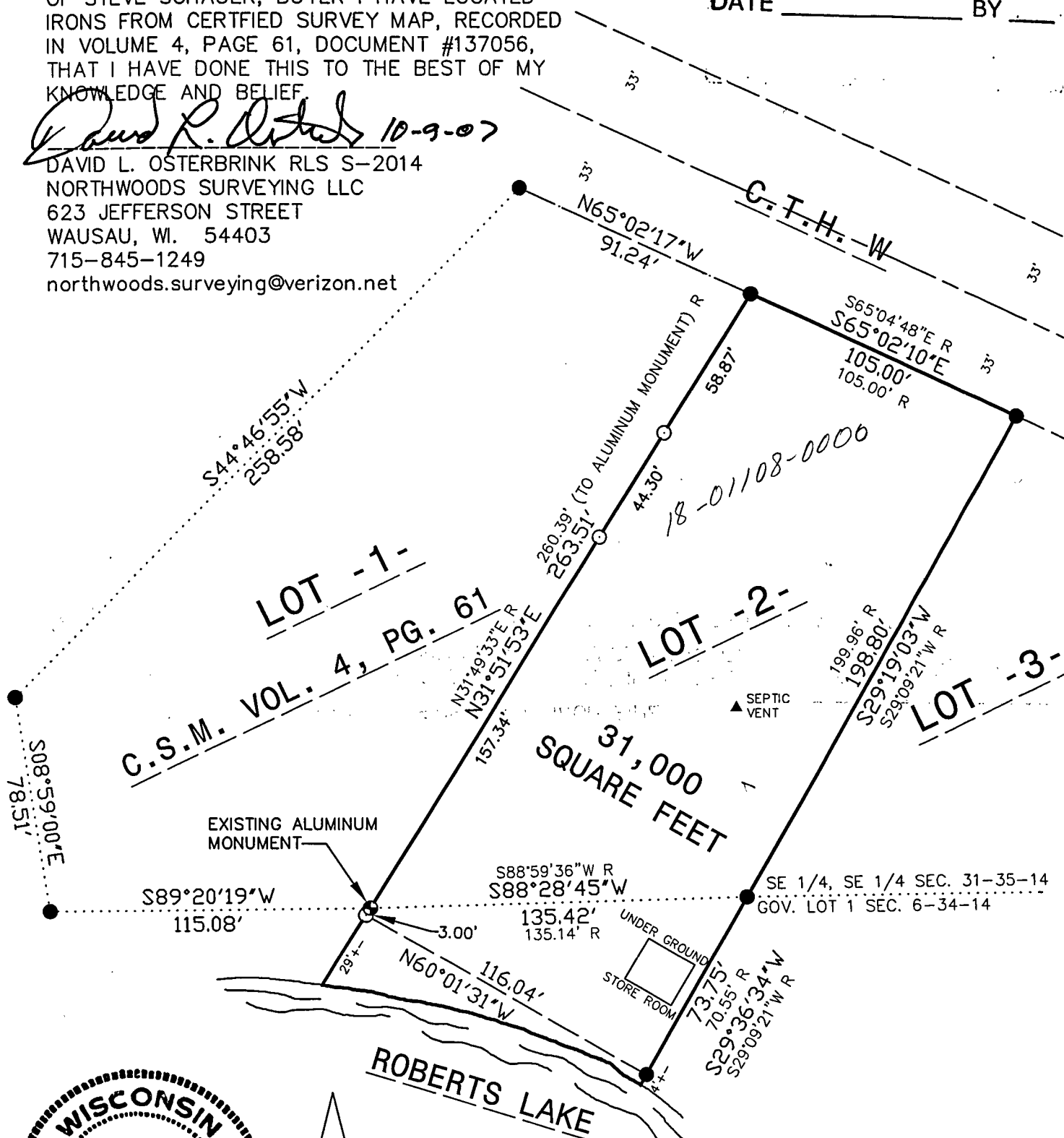
David L. Osterbrink 10-9-07

DAVID L. OSTERBRINK RLS S-2014
NORTHWOODS SURVEYING LLC
623 JEFFERSON STREET
WAUSAU, WI. 54403
715-845-1249
northwoods.surveying@verizon.net

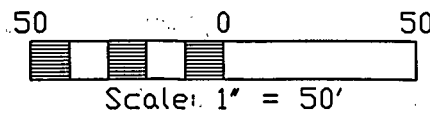
FOREST CO SURVEYOR

FILE # 351431-20071009

DATE _____ BY _____



- EXISTING 1" IRON PIPE
- SET 1-1/4" x 18" IRON PIPE WEIGHING 2.27 LBS. / LIN. FT.
- R RECORD DATA FROM CERTIFIED SURVEY MAP



Left acreage as .580
on CSM