

6-22-07

HARRY (JESS) SMITH, RLS
CASEY J. SWANSON, RLS
Job No. CASEYLAND
Dwg. No. CASEYLAND

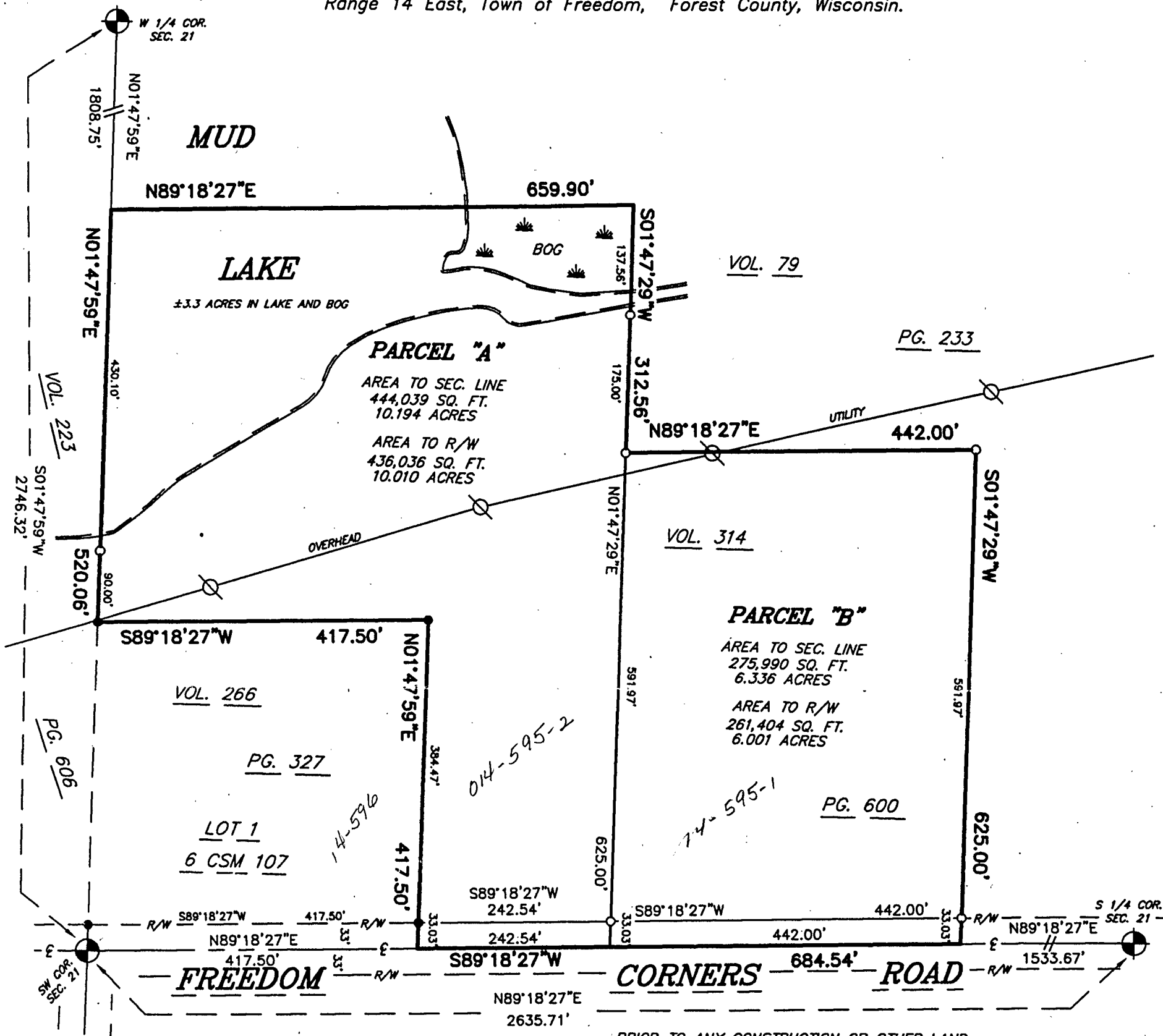


Northeast
Surveying, Inc.
Registered Wisconsin Land Surveyors

13418 LOGAN ROAD
SURING, WI 54174
920-842-2426


PLAT OF SURVEY

Part of the Southwest quarter of the Southwest quarter of Section 21, Township 34 North,
Range 14 East, Town of Freedom, Forest County, Wisconsin.

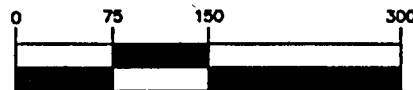


- EXISTING FOREST COUNTY MONUMENT OF RECORD
- EXISTING 5/8" IRON ROD W/ CAP
- SET 1"x 24" IRON PIPE weighing 1.68 lbs./lin. ft.
- UTILITY POLE

PRIOR TO ANY CONSTRUCTION OR OTHER LAND
USE ACTIVITY, ALL BUILDING SETBACKS AND
OTHER LAND USE REQUIREMENTS SHOULD BE
VERIFIED BY THE FOREST COUNTY ZONING OFFICE.



Bearings referenced to the West
line of the SW 1/4 of Section 21,
T34N-R14E, ASSUMED TO BEAR
N01°47'59"E



GRAPHIC SCALE
1 inch = 150 ft.

SURVEYOR'S CERTIFICATE:

I, Harry J. Smith, Registered Land Surveyor, do hereby certify: That by the order and under the direction of Mr. John Harter Jr., owner; I have surveyed, and mapped part of the Southwest quarter of the Southwest quarter of Section 21, Township 34 North - Range 14 East, Town of Freedom, Forest County, Wisconsin.

I, further certify that the within map is a true and correct representation of the exterior boundaries of the lands surveyed and that I have fully complied with the provisions of the State of Wisconsin in the surveying and mapping of same to the best of my knowledge and belief.

Dated this 4th day of June, 2007.

by: Harry J. Smith
Harry J. Smith, Pres.
NORTHEAST SURVEYING, INC.

FOREST CO SURVEY

FILE # 341421-20070604
DATE _____ BY _____