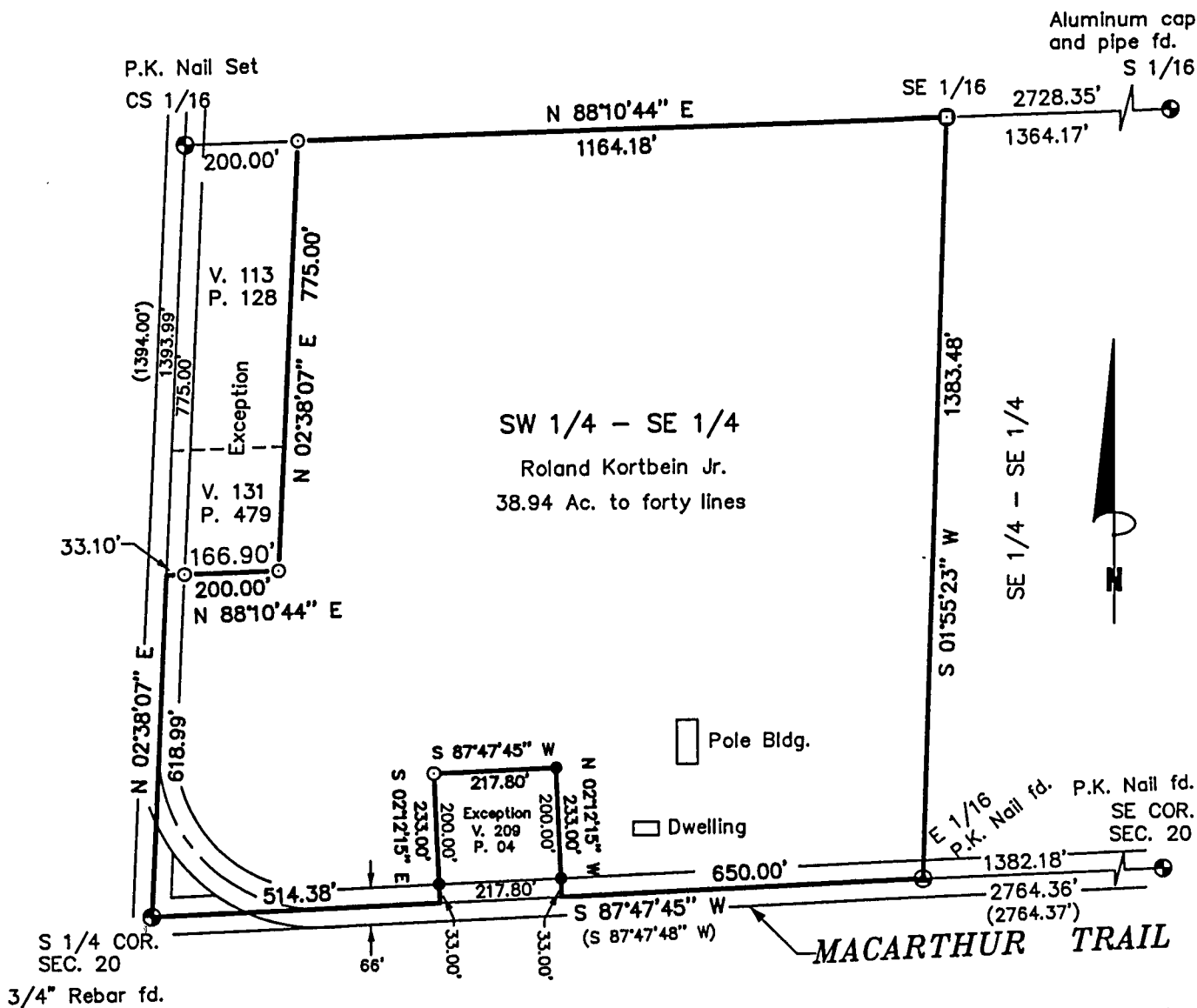


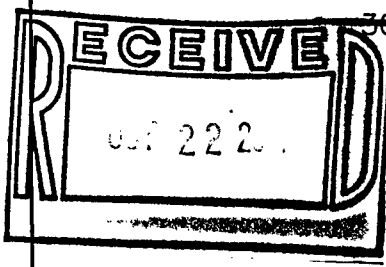
PLAT OF SURVEY

FOR ROLAND KORTBEIN JR.

PART OF THE SW 1/4 - SE 1/4 OF SECTION 20,
T34N, R14E, TOWN OF FREEDOM, FOREST COUNTY, WISCONSIN



BEARINGS ARE REFERENCED TO THE U.S.F.S. PLAT OF
SURVEY OF SECTION 29, T34N, R14E.



Scale 1" = 300'


FOREST CO SURVEYOR

FILE # 341420-20010907

DATE _____ BY _____

SURVEYOR'S CERTIFICATE:

I, Michael A. Trembl, Registered Land Surveyor, HEREBY certify that by the order of Ronald Kortbein Jr., owner: I have surveyed and mapped the hereon described and depicted land and the within map is a true and correct representation of the land surveyed to the best of my knowledge and belief and I have fully complied the provisions of Chapter AE-7 of the Wisconsin Administrative Code in surveying and mapping of same.



LEGEND:

DATE: September 7, 2001

DWG. NO.: 205-01

- U.S.F.S. MONUMENTED CORNER (AS NOTED) FOUND
- EXISTING 1" IRON PIPE
- EXISTING 3/4" REBAR
- 5/8" X 24" REBAR SET
- () RECORDED AS