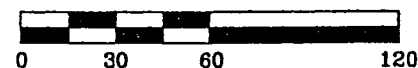


LOCATION \ DESCRIPTION

LOT 3, CERTIFIED SURVEY MAP NUMBER 157528, VOLUME 5, PAGES 68-88A, FOREST COUNTY RECORDS, LOCATED IN PART OF THE NORTHEAST QUARTER OF THE NORTHEAST QUARTER AND PART OF THE SOUTHEAST QUARTER OF THE NORTHEAST QUARTER OF SECTION 20, T34N-R14E, TOWN OF FREEDOM, FOREST COUNTY, WISCONSIN.

LEGEND

- SET 1" x 30" IRON PIPE (MIN. 1.13 LBS/FT)
 - ⊕ FOUND U.S.F.S MONUMENT
- SCALE: 1" = 60'
DATE: JUNE 11, 1998



ROXY LAKE

NOTE: DISTANCE IS TO CORNER OF BUILDING. BUILDING HAS APPROX. 12" OVERHANGS.

81'±
N48°12'48"E 132.42'
43'±
10.1'
DWELLING
WELL
SEPTIC TANK
SEPTIC VENT
S81°18'00"E 430.00'
404.91'
N78°05'00"W 464.78'
490.51'

LOT 3

1.39 ACRES ±
80740 SQ/FT ±

DRIVEWAY

(A PRIVATE ROAD)

LITTLE BEAR LANE

NORTHEAST CORNER
SEC. 20, T34N-R14E


2660.53'
N01°12'00"E

REF. EAST LINE, NORTHEAST QUARTER ASSUMED TO BEAR N01°12'00"E AS PREVIOUSLY SHOWN

SURVEYORS' CERTIFICATE

I, ROBERT O. KAMPS, REGISTERED LAND SURVEYOR, S-1754, HEREBY CERTIFY THAT I HAVE SURVEYED AND MAPPED THE HEREON DESCRIBED AND DEPICTED LANDS TO MY BEST KNOWLEDGE AND BELIEF.

Robert O. Kamps
ROBERT O. KAMPS



FOREST CO SURVEYOR
FILE # 341420-19980611
DATE _____ BY _____

NORTH QUARTER CORNER
SEC. 20, T34N-R14E


KAMPS OFFICE MAP NUMBER

SURVEYED BY THE OFFICE OF:

ROB KAMPS LAND SURVEYING
JEFF LIEUWEN-CAD OPERATOR
W11311 COUNTY ROAD X
CRIVITZ, WI 54114

SURVEYED BY THE ORDER OF:

KIM & WILLIAM MENGES
c/o JACK EBBON
AMERICAN INVESTMENT
P.O. 95, 1110 HWY 35
DESOTO, WI 54624



98-1825