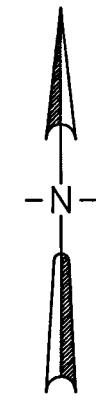


RECEIVED

FEB 06 19

CO. TREASURER

PROPERTY DESCRIPTION:  
LOT LEIGHTEEN (18) OF THE ASSESSOR'S PLAT OF THE SOUTHWEST QUARTER OF THE SOUTHEAST QUARTER (SW-SE) AND THE SOUTHEAST QUARTER OF THE SOUTHWEST QUARTER (SE-SW) IN SECTION SEVENTEEN (17), TOWNSHIP THIRTY-FOUR (34) NORTH, RANGE FOURTEEN (14) EAST, TOWN OF FREEDOM, FOREST COUNTY, WISCONSIN.

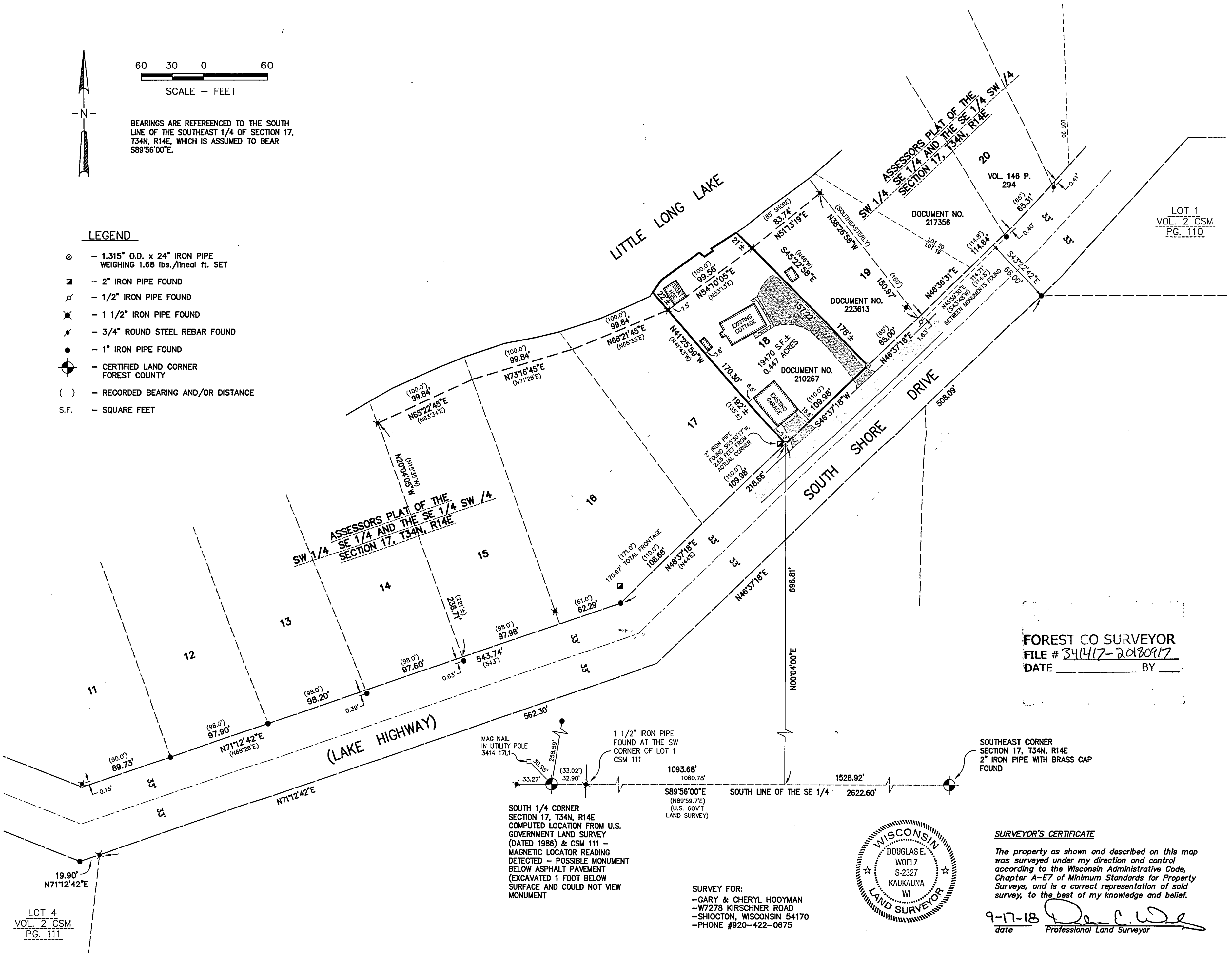


60 30 0 60  
SCALE - FEET


BEARINGS ARE REFERENCED TO THE SOUTH  
LINE OF THE SOUTHEAST 1/4 OF SECTION 17,  
T34N, R14E, WHICH IS ASSUMED TO BEAR  
S89°56'00"E.

LEGEND

- ⊗ - 1.315" O.D. x 24" IRON PIPE  
WEIGHING 1.68 lbs./lineal ft. SET
- - 2" IRON PIPE FOUND
- ⊘ - 1/2" IRON PIPE FOUND
- ✕ - 1 1/2" IRON PIPE FOUND
- ⦿ - 3/4" ROUND STEEL REBAR FOUND
- - 1" IRON PIPE FOUND
- ⊙ - CERTIFIED LAND CORNER  
FOREST COUNTY
- ( ) - RECORDED BEARING AND/OR DISTANCE
- S.F. - SQUARE FEET



FOREST CO SURVEYOR  
FILE # 341417-20180917  
DATE \_\_\_\_\_ BY \_\_\_\_\_



SURVEY FOR:  
-GARY & CHERYL HOYMAN  
-W7278 KIRSCHNER ROAD  
-SHIOCTON, WISCONSIN 54170  
-PHONE #920-422-0675

SURVEYOR'S CERTIFICATE

The property as shown and described on this map  
was surveyed under my direction and control  
according to the Wisconsin Administrative Code,  
Chapter A-E7 of Minimum Standards for Property  
Surveys, and is a correct representation of said  
survey, to the best of my knowledge and belief.

9-17-18 *Douglas E. Woelz*  
date Professional Land Surveyor

**McMAHON**  
ENGINEERS ARCHITECTS  
McMAHON ASSOCIATES, INC.  
1445 McMAHON DRIVE NEENAH, WI 54956  
Mailing: P.O. BOX 1025 NEENAH, WI 54957-1025  
PH 920.751.4200 FX 920.751.4284 MCMGRP.COM

McMAHON provides this  
drawing and data, regardless  
of form, as instruments of  
service. All rights including  
copyrights are retained by  
McMAHON. No part of this  
document may be reproduced  
without written consent of  
McMAHON. No liability is  
assumed for any use of or  
reliance on this drawing or  
data without prior written  
consent by McMAHON.

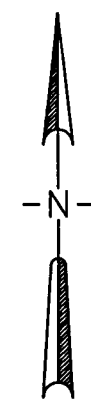
NO.	DATE	REVISION

CERTIFICATE OF SURVEY  
LOT 18 ASSESSORS PLAT SEC. 17, T34N, R14E  
TOWN OF FREEDOM, FOREST COUNTY

DESIGNED	DRAWN
DEW	DEW
PROJECT NO.	
H0923 91800708.00	
DATE	
SEPT., 2018	
SHEET NO.	

d:\projects\H0923\91800708\CADD\Civil3D\Survey Documents\PLAT OF SURVEY\Hooyma Lot 18 AP.dwg, model, Plot Date: 9/17/2018 9:23 AM, xrefs: (hooyma lot 18 comps)

PROPERTY DESCRIPTION:  
LOT LEIGHTEEN (18) OF THE ASSESSOR'S PLAT OF THE SOUTHWEST QUARTER OF THE SOUTHEAST QUARTER (SW-SE) AND THE SOUTHEAST QUARTER OF THE SOUTHWEST QUARTER (SE-SW) IN SECTION SEVENTEEN (17), TOWNSHIP THIRTY-FOUR (34) NORTH, RANGE FOURTEEN (14) EAST, TOWN OF FREEDOM, FOREST COUNTY, WISCONSIN.

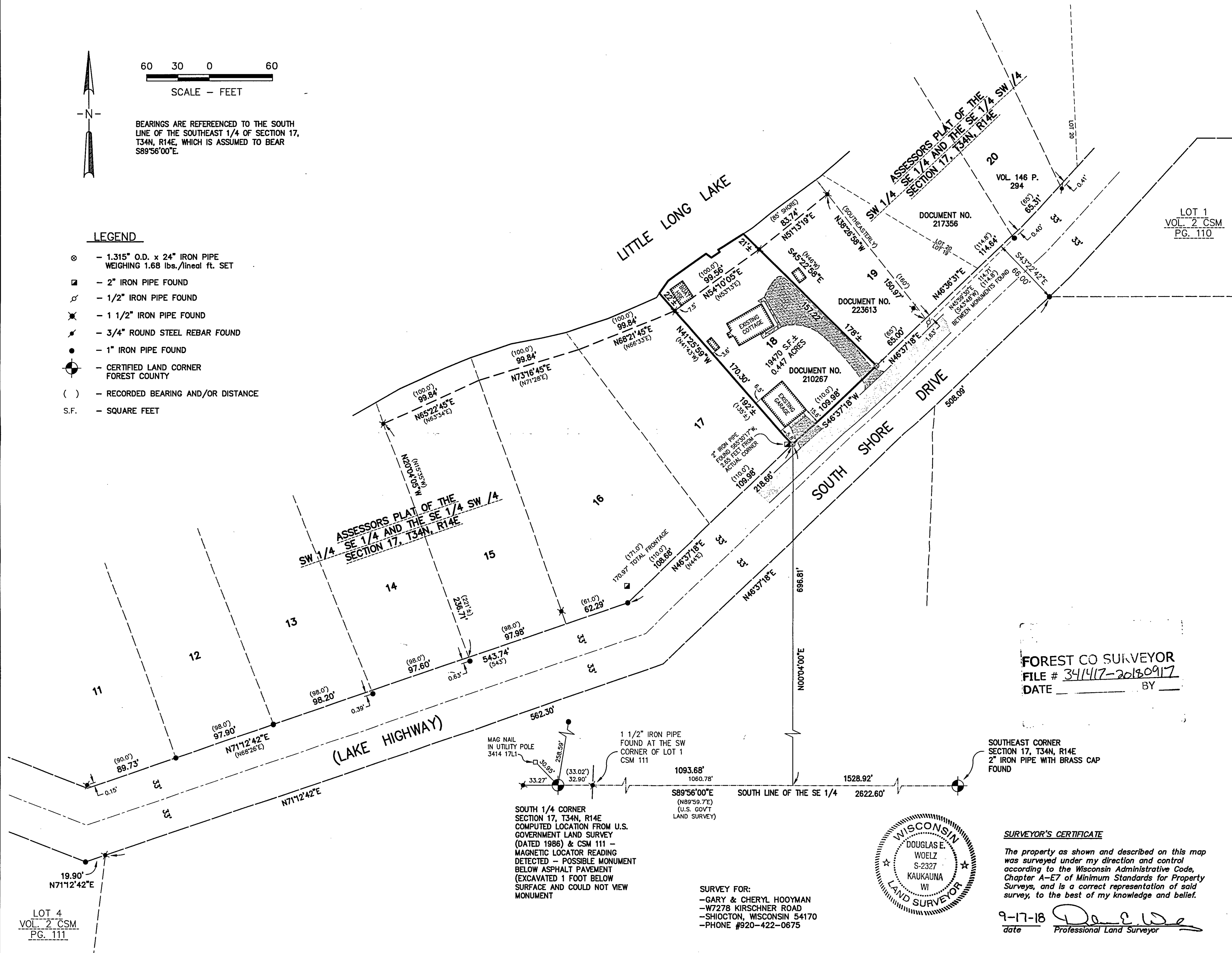


60 30 0 60  
SCALE - FEET

BEARINGS ARE REFERENCED TO THE SOUTH  
LINE OF THE SOUTHEAST 1/4 OF SECTION 17,  
T34N, R14E, WHICH IS ASSUMED TO BEAR  
S89°56'00"E.


#### LEGEND

- ⊗ - 1.315" O.D. x 24" IRON PIPE  
WEIGHING 1.68 lbs./lineal ft. SET
- - 2" IRON PIPE FOUND
- ⊘ - 1 1/2" IRON PIPE FOUND
- ✕ - 1 1/2" IRON PIPE FOUND
- ⦿ - 3/4" ROUND STEEL REBAR FOUND
- - 1" IRON PIPE FOUND
- ⊙ - CERTIFIED LAND CORNER  
FOREST COUNTY
- ( ) - RECORDED BEARING AND/OR DISTANCE
- S.F. - SQUARE FEET



FOREST CO SURVEYOR  
FILE # 341417-20180917  
DATE BY

SOUTHEAST CORNER  
SECTION 17, T34N, R14E  
2" IRON PIPE WITH BRASS CAP  
FOUND



SURVEY FOR:  
-GARY & CHERYL HOOYMAN  
-W7278 KIRSCHNER ROAD  
-SHIOCTON, WISCONSIN 54170  
-PHONE #920-422-0675

#### SURVEYOR'S CERTIFICATE

The property as shown and described on this map  
was surveyed under my direction and control  
according to the Wisconsin Administrative Code,  
Chapter A-E7 of Minimum Standards for Property  
Surveys, and is a correct representation of said  
survey, to the best of my knowledge and belief.

9-17-18  
date

*Douglas E. Woelz*  
Professional Land Surveyor

RECEIVED  
SEP 25 18  
CO. TREASURER

**McMAHON**  
ENGINEERS ARCHITECTS  
McMAHON ASSOCIATES, INC.  
1445 McMAHON DRIVE NEENAH, WI 54956  
Mailing: P.O. BOX 1025 NEENAH, WI 54957-1025  
PH 920.751.4200 FX 920.751.4284 MCMGRP.COM

McMAHON provides this  
drawing and data records  
of form, as instruments of  
service. All rights including  
copyrights are retained by  
McMAHON. The client and/or  
McMAHON agree that the  
drawing and data records are  
not to be used for any other  
purpose without the written  
consent of McMAHON.

REVISION	DATE	NO.

CERTIFICATE OF SURVEY  
LOT 18 ASSESSORS PLAT SEC. 17, T34N, R14E  
TOWN OF FREEDOM, FOREST COUNTY

DESIGNED	DRAWN
	DEW
PROJECT NO. H0923 91800708.00	
DATE SEPT., 2018	
SHEET NO.	