

APR 06 22

FOREST CO SURVEYOR

FILE # 341405-20220216
DATE _____ BY _____

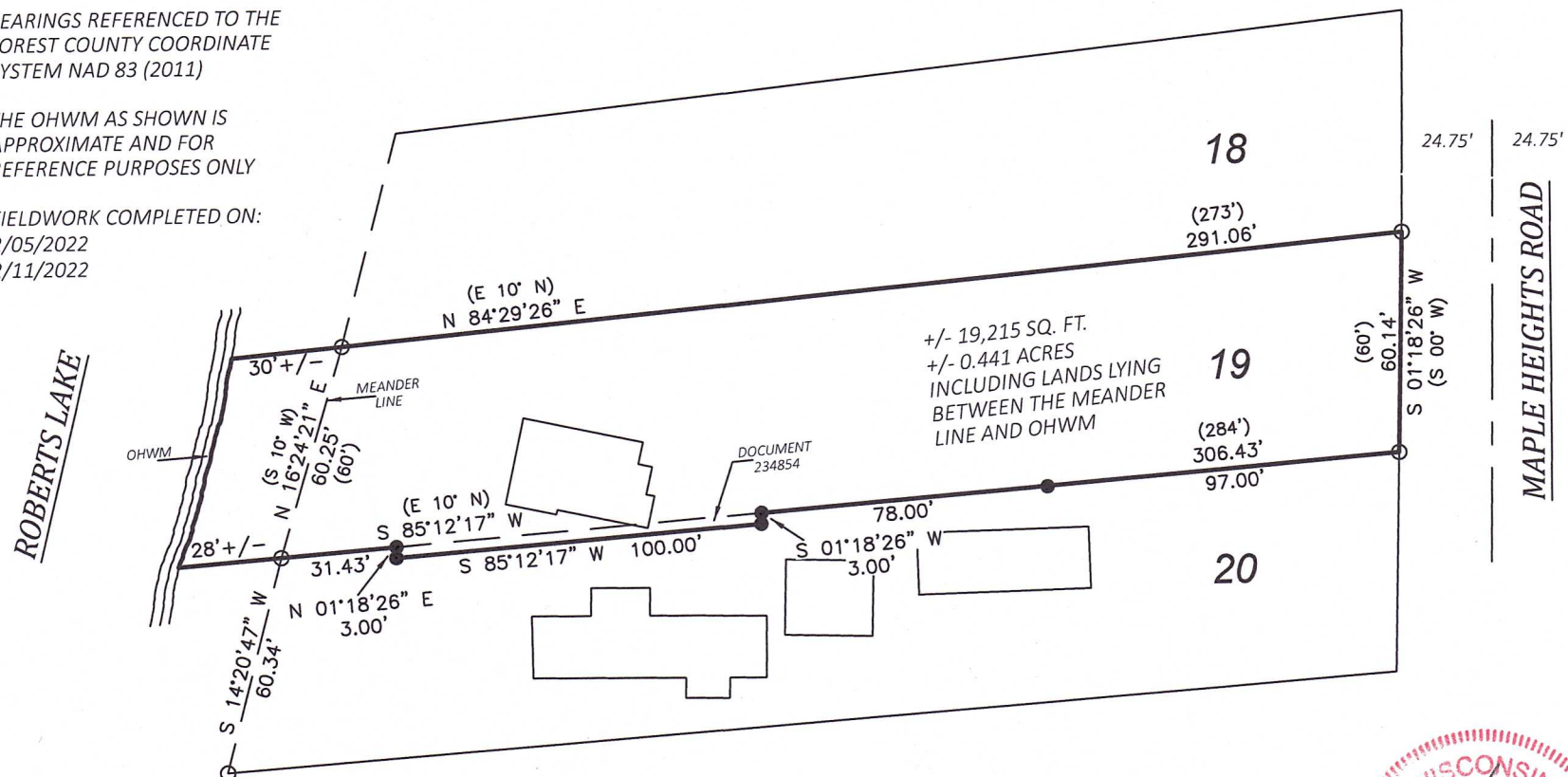
CO. TREASURER

BEARINGS REFERENCED TO THE
FOREST COUNTY COORDINATE
SYSTEM NAD 83 (2011)



THE OHWM AS SHOWN IS APPROXIMATE AND FOR REFERENCE PURPOSES ONLY

FIELDWORK COMPLETED ON:
2/05/2022
2/11/2022

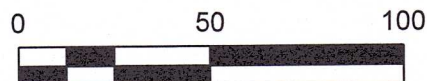


○ 1-1/4 INCH IRON PIPE, FOUND


● 3/4 INCH REBAR, SET

() PREVIOUSLY RECORDED AS

OHWM ORDINARY HIGH WATERMARK



1 INCH = 100 FEET



14-169