

CERTIFIED LAND CORNER RESTORATION

State of Wisconsin

County of Forest

ss.

I, Jean F. Resvick, do hereby certify that on the 2nd day of March, 19 73,
I found evidence of the Mile Post 4 corner of Michigan Boundary
Township 42 North, Range 13 East, Fourth Principal Meridian, as described
hereon; and that from this evidence I established a new monument and accessories as described hereon to per-
petuate the original location of this corner:

Description of original monument and accessories and subsequent restorations:

Original survey in 1847 by W.A. Burt

Dependent resurvey 1928 by E.G. Harrington

From remains of original bearing tree set concrete monument, 26 inches long, 6 inches square at the top, 7½ inches square at the base, 18 inches in the ground, fitted with a metal tablet marked for mile corner No. 4

Hemlock, 9 inch. diam., bears N51°30'E, 56 lks.

Maple 14 inch. diam. bears S35W 30 lks.

Description of corner evidence found:

Monument as described as above

Sugar stump bears S35W, 30 lks.

Hemlock stump bears N52E, 56 lks.

Description of monument and accessories I established to perpetuate the location of this corner:

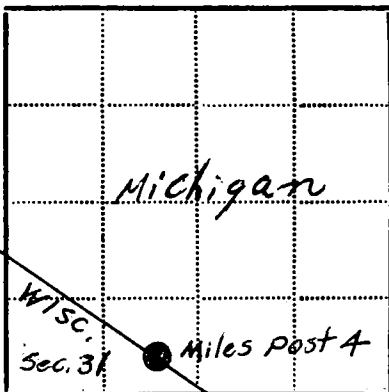

Blazed and scribed the following new bearing trees.

Bearings are hand compass bearings.

Maple 11, S68W, 48.40 ft.

Maple 12, N37E, 31.93 ft.

Set sign post 1 ft. NE of monument.



● - Corner monument restored

□ -

Resident witnesses.....

Dated at Rhineland Wisconsin, this 2 day of May, 19 73.Signature Jean F. Resvick Title Land Surveyor

(County Surveyor, Registered Land Surveyor, or other duly authorized official)

Surveyors Registration No. DOCUMENT NUMBER **104459**Office of Register of Deeds County of ForestI hereby certify that the within instrument was filed in this office for record on the 13th day of November, 19 73, and was filed in Book No. Page No. of County Records.Signature Eugene Stagny Title Register of DeedsTownship 42 North, Range 13 East, Section 13, Index No., Page No.

44213310424

U.S. PUBLIC LAND SURVEY MONUMENT RECORD

Index No. X,Y - 1

State of Wisconsin }
County of Forest ss.

I, William B. Cochrane, do hereby certify that on the 21st day of April, 1987, I found evidence of the Closing Corner Bet. Sections 31 and 36 corner of Township 42 North, Range 12-13 East, Fourth Principal Meridian, as described hereon; and that from this evidence I established a new monument and accessories as described hereon to perpetuate the original location of this corner.

Resident witnesses:

History of original corner establishment:

Original Government Survey in 1860 by Alfred Millard.

Dependent Resurvey in 1942 by Hugh B. Crawford. North between Sections 31 and 36, at the intersection of the Michigan-Wisconsin Boundary, Set an iron post, 3 feet long, 2 inches in diameter, 27 inches in the ground, for closing corner of fractional sections 31 and 36, with a brass cap mkd; Mich, S36, S31, R12E, R13E, T42N, CC, 1942. From which the following bear;

Spruce 14" S45°30'E 116.50 lks:
Spruce 10" S45°00'W 100.00 lks:

Description of corner evidence found:

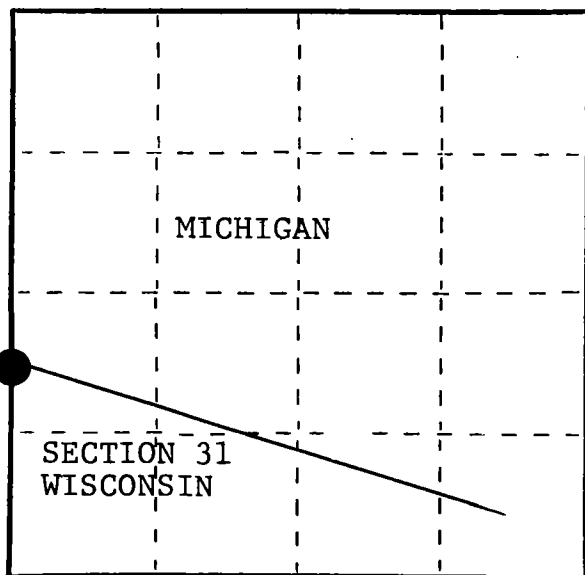
Found monument as described and in place, from which the following bear;

Spruce 14" S45°00'W 66.00 feet
Steel Sign Post NW 1.00 feet

Description of monument and accessories I established to perpetuate the original location of this corner.

Blazed and scribed a new bearing tree;

Spruce 12" N43°W 42.91 feet



○ = Corner monument restored.

Dated at Hiles, Wis., this 7th day of January, 1988

Signature William B. Cochrane Title Land Surveyor Registration No. S-1107
(County Surveyor, Registered Land Surveyor, or other duly authorized official)

Office of Register of Deeds, County of Forest
I hereby certify that the within instrument was filed in this office for record on the 5th day of February, 1988 at 12:45 clock P. M.

Paul Achenbrenner
(Register of Deeds)

By Deputy

(e) Describe any material discrepancy between the location of the corner as restored or reestablished and the location of that corner as previously restored or reestablished by distance and direction. Show the discrepancy on the plan view drawing under (d), above. Show the distances between the corner as previously restored or reestablished and (1) the corner as restored or reestablished, and (2) to at least 2 of the witness monuments shown on the drawing in (d), above.

See drawing below.

(f) Was the corner restored through acceptance of (1) an obliterated evidence location, or, (2) a found perpetuated location?

Restored through acceptance of a found perpetuated location.

(g&h) Was the corner reestablished through lost corner proportionate methods? If so, show the method, including the directions and distances to other public land survey corners used as evidence or used for proportioning in determining the corner location?


12" Spruce(New bearing tree)
N43°W, 42.91 feet

Steel Sign Post
NW, 1.00 feet

Closing Corner

Michigan
S36 S31
R12E R13E
Wisconsin

14" Spruce
S45°W, 66.00 feet
1942 BT



(i) William B. Cochrane
(type or print name) certify that the corner location shown on this record was determined by me or under my direction and control and that this U.S. Public Land Survey Monument Record is correct and complete to the best of my knowledge and belief.

William B. Cochrane Jan. 12, 1988
Signature Date

Survey requested by: Jeffrey H. Fox 7/7/83
District Ranger Date

U.S. PUBLIC LAND SURVEY MONUMENT RECORD

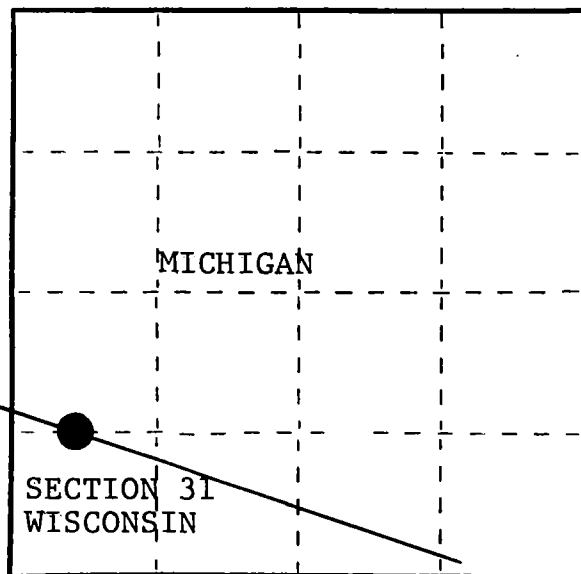
Index No. Y - 1,2

State of Wisconsin }
County of Forest } ss.

I William B. Cochran, do hereby certify that on the 21st day of April, 1987, I found evidence of the Mile Post #4 1/2 corner of On the Wisc.-Mich. Boundary Township 42, North, Range 13 East, Fourth Principal Meridian, as described hereon; and that from this evidence I established a new monument and accessories as described hereon to perpetuate the original location of this corner.

Resident witnesses:

.....
.....
.....



○ = Corner monument restored.

History of original corner establishment:

Original Survey in 1847 by W.A. Burt.

Dependent Resurvey in 1928 by E.G. Harrington. From the remains of an original bearing tree, set a concrete monument, 26 inches long, 6 inches square at the top 7 1/2 inches square at the bottom, 18 inches in the ground, with a metal tablet marked for mile corner 4 1/2. From which the following new bearing trees bear;

Hemlock	8"	S38°07'W	30.50 lks.
Spruce	14"	N35°50'E	58.00 lks.

Description of corner evidence found:

Found monument as described and in place, from which the following bear;

Spruce (Stump)		N35°50'E	38.28 feet
Hemlock	20"	S38°07'W	20.13 feet
Steel Sign Post		SW	1.50 feet

Description of monument and accessories I established to perpetuate the original location of this corner.

Blazed and scribed the following new bearing tree;

Maple	9"	N26°W	32.36 feet
-------	----	-------	------------

Dated at Hiles, Wis., this 7th day of Janaury, 1988

Signature William B. Cochran Title Land Surveyor Registration No. S-1107
(County Surveyor, Registered Land Surveyor, or other duly authorized official)

Office of Register of Deeds, County of Forest, I hereby certify that the within instrument was filed in this office for record on the 5th day of February, 1988 at 12:45 o'clock P. M.

Paul Aschmussen
(Register of Deeds)

By.....Deputy

FORM NO. 985-A

H.C. Miller Company

Stock No. 26273

DOCUMENT NUMBER 134627

4421331036


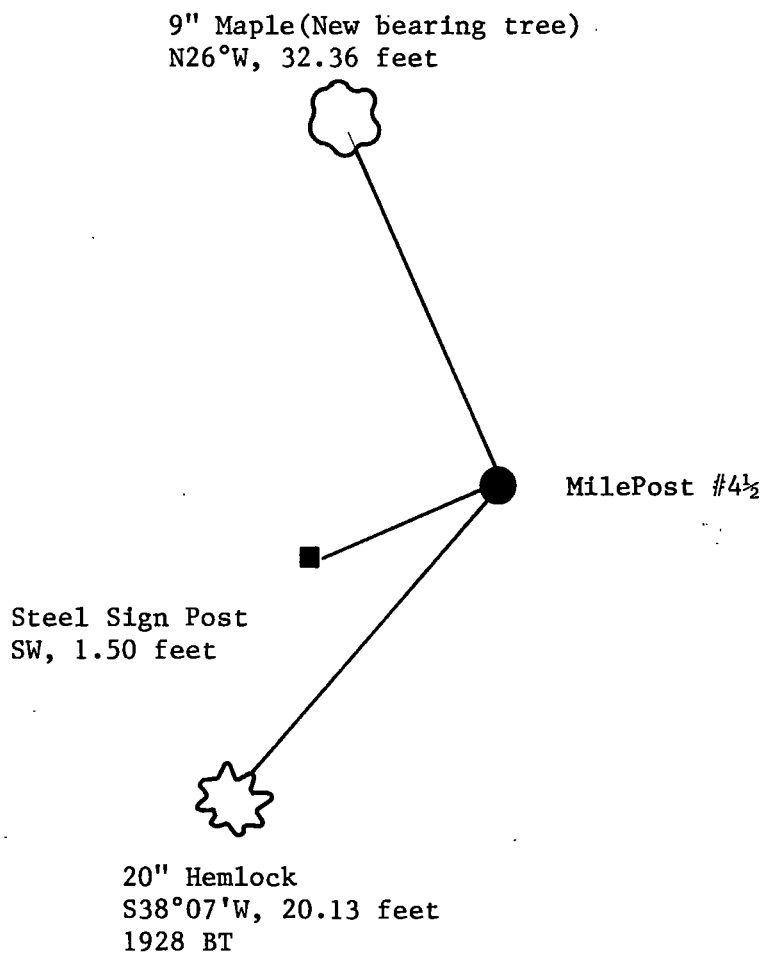
(e) Describe any material discrepancy between the location of the corner as restored or reestablished and the location of that corner as previously restored or reestablished by distance and direction. Show the discrepancy on the plan view drawing under (d), above. Show the distances between the corner as previously restored or reestablished and (1) the corner as restored or reestablished, and (2) to at least 2 of the witness monuments shown on the drawing in (d), above.

See drawing below.

(f) Was the corner restored through acceptance of (1) an obliterated evidence location, or, (2) a found perpetuated location?

Restored through acceptance of a found perpetuated location.

(g&h) Was the corner reestablished through lost corner proportionate methods? If so, show the method, including the directions and distances to other public land survey corners used as evidence or used for proportioning in determining the corner location?



(i) William B. Cochrane
(type or print name) certify that the corner location shown on this record was determined by me or under my direction and control and that this U.S. Public Land Survey Monument Record is correct and complete to the best of my knowledge and belief.

William B. Cochrane Jan. 12, 1988
Signature Date

Survey requested by: Jeffrey F. Kott 2/2/88
acting District Ranger Date