

CERTIFIED LAND CORNER RESTORATION

State of Wisconsin

County of Forest

ss.

I William B. Cochrane, do hereby certify that on the 10th day of July, 1973, I found evidence of the Northwest corner of Section 6 Township 39 North Range 14 East, Fourth Principal Meridian, as described hereon; and that from this evidence I established a new monument and accessories as described hereon to perpetuate the original location of this corner:

Description of original monument and accessories and subsequent restorations:

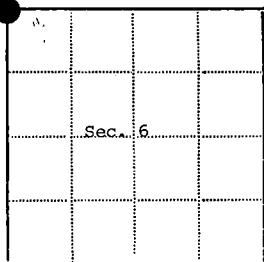
Surveyed in 1858 by Alfred Millard
83.10 West between Section 6 and 31 set post
Sugar 20, N55E, 20 lks.
Sugar 12, N28W, 36 lks.
Maple 15, S45W, 13 lks.
Yellow Birch 10, S10E, 36 lks.
10 chains East enter marsh North and South
5.82 South stream 75 lks. wide Southeast
8.75 West stream 50 lks. wide Southeast
Description of corner evidence found:

Iron pipe 1 1/2 inch diameter, 18" above ground
Birch stump S10E, 36 lks.
10 chains East enter swamp
5.80 chains South to right bank of Pine River, runs Southeast
9.00 chains West intersect river runs Southeast

Description of monument and accessories I established to perpetuate the location of this corner:

Replaced the iron pipe found with a 2 inch inside diameter galvanized pipe, 3 feet long, filled with concrete with a brass cap stamped:
T40N, R13E, S36, S31, S1, S6, T39N, 1975, S-1107
From which the following bear:
Balsam 9 in. diameter S54E, 71.08 ft.
Balsam 6 in. diameter S3W, 95.81 ft.
Set a steel sign post Southeast 0.50 ft.

44013360000



● - Corner monument restored

□ -

Resident witnesses.....

Dated at Three Lakes Wisconsin, this 24th day of December 1973...

Signature William B. Cochrane Title Survey Technician
(County Surveyor, Registered Land Surveyor, or other duly authorized official)

Surveyors Registration No. S-1107 DOCUMENT NUMBER **108556**

Office of Register of Deeds County of Forest

I hereby certify that the within instrument was filed in this office for record on the 11th day of January, 1976, and was filed in Book No. Page No. of County Records.

Signature Eugene Stangor Title Register of Deeds

Township 39 North, Range 14 East, Section 6, Index No. A-1, Page No.

CERTIFIED LAND CORNER RESTORATION

State of Wisconsin

County of Forest

ss.

I William B. Cochran, do hereby certify that on the 7th day of July, 19 76, I found evidence of the North Quarter corner of Section 6 Township 39 North Range 14 East, Fourth Principal Meridian, as described hereon; and that from this evidence I established a new monument and accessories as described hereon to perpetuate the original location of this corner:

Description of original monument and accessories and subsequent restorations:


Surveyed by Alfred Millard in June 1858.
West between sections 6 and 31. 40.0 chains set quarter section post.
Sugar, 12", N.25°W., 15 links
Lynn, 14", S.31°E., 27 links
26.0 chains west enter marsh bears north and south
33.0 chains west leave marsh bears north and south
43.10 chains west intersect range line

Description of corner evidence found:

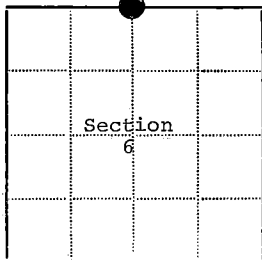
1 1/2 inch diameter iron pipe, 3 feet above ground.
Sugar stump, N.15°W., 15 links from pipe.
2 links east of pipe the bearing to the sugar stump is N.25°W.
No evidence of a post found at this position.
No evidence of a basswood stump
26.0 chains west enter marsh bears north and south
33.0 chains west leave marsh bears north and south
43.0 chains west to township corner

Description of monument and accessories I established to perpetuate the location of this corner:

On July 7, 1976, I replaced the pipe with a 2 inch inside diameter, galvanized pipe, 3 feet long, filled with concrete, with a brass cap stamped:
T40N, R14E, 1/4, S31, S36, T39N, 1976, S-1107
From which the following bear:
Maple, 23", N.10°E., 40.40 feet
Maple, 19", S.5°E., 35.36 feet
Set a steel sign post NW of the monument, 0.50 feet.



44014.310020



● - Corner monument restored

□ -

Resident witnesses.....

Dated at Laona Wisconsin, this 6 day of October, 19 76.

Signature William B. Cochran Title Surveying Technician
(County Surveyor, Registered Land Surveyor, or other duly authorized official)

Surveyors Registration No. S-1107 DOCUMENT NUMBER 110923

Office of Register of Deeds County of Forest

I hereby certify that the within instrument was filed in this office for record on the 31st day of January, 19 77, and was filed in Book No. Page No. of County Records.

Signature Eugene B. Stutz Title Register of Deeds

Township 39 North, Range 14 East, Section 6, Index No. A-3, Page No.

A
3

Stock No. 26273

DOCUMENT NUMBER

132310

U.S. PUBLIC LAND SURVEY MONUMENT RECORD

Index No. A-5

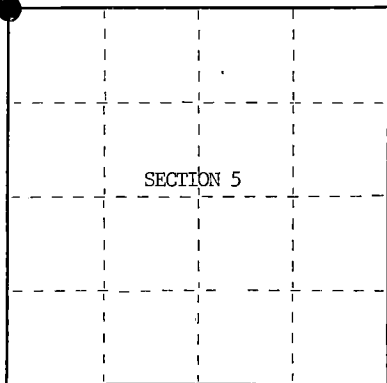
State of Wisconsin }
County of Forest ss.

I, William B. Cochran, do hereby
certify that on the 8th day
of July, 1985, I found
evidence of the Northwest Section
corner of Section 5
Township 39, North, Range
14 East, Fourth Principal Meridian,
as described hereon; and that from this evidence
I established a new monument and accessories
as described hereon to perpetuate the original
location of this corner.

Resident witnesses:

Tony Tillman

State Plane Co-ordinates
N- 268,364.7850
E-2,311,084.3810



○ = Corner monument restored.

History of original corner establishment:

Original Government Survey in 1858 by Alfred Millard.

Dependent Resurvey in 1945 by Hugh Crawford.

Corner restored on May 7th, 1974, by Jean Resvick, a Registered
Land Surveyor with the U.S. Forest Service.
See Certified Land Corner Restoration Certificate #105817, filed
in the Registrar of Deeds Office, in the Forest County Courthouse.

Description of corner evidence found:

Found monument as described and in place, from which the following bear;

Elm(Dead)	20"	N35°E	48 lks.
Maple(Cutdown)	10"	S22°E	48 lks.
Elm(Dead)	12"	S32°W	22 lks.
Maple	14"	N76°W	31 lks.

Description of monument and accessories I established to perpetuate the original location of this corner.

Blazed and scribed the following new bearing trees;

Maple	4"	N68°E	17.79 feet
Maple	10"	S19°E	84.30 feet
Maple	7"	S82°W	52.50 feet

Re-set Steel Sign Post NW 2.00 feet

Dated at Hiles Wis., this 27th day of February, 19 86

Signature William B. Cochran Title Land Surveyor Registration No. S-1107
(County Surveyor, Registered Land Surveyor, or other duly authorized official)

Office of Register of Deeds, County of Forest, I hereby certify that the within
instrument was filed in this office for record on the 11th day of March, 1987
at 3:30 o'clock P. M.

Paul H. Schenck
(Register of Deeds)

By _____ Deputy

44014310000


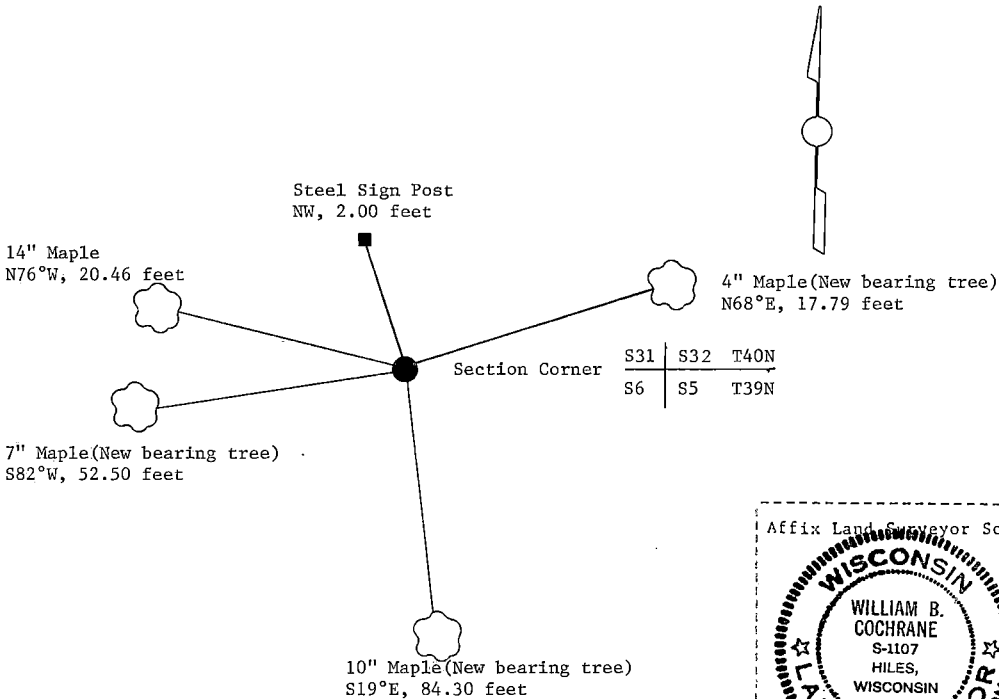
(e) Describe any material discrepancy between the location of the corner as restored or reestablished and the location of that corner as previously restored or reestablished by distance and direction. Show the discrepancy on the plan view drawing under (d), above. Show the distances between the corner as previously restored or reestablished and (1) the corner as restored or reestablished, and (2) to at least 2 of the witness monuments shown on the drawing in (d), above.

See drawing below.

(f) Was the corner restored through acceptance of (1) an obliterated evidence location, or, (2) a found perpetuated location?

Restored through acceptance of a found perpetuated location.

(g&h) Was the corner reestablished through lost corner proportionate methods? If so, show the method, including the directions and distances to other public land survey corners used as evidence or used for proportioning in determining the corner location?



(i) I, William B. Cochrane
(Type or print name) certify that the corner location shown on this record was determined by me or under my direction and control and that this U.S. Public Land Survey Monument Record is correct and complete to the best of my knowledge and belief.

William B. Cochrane October 7, 1986
Signature Date

Survey requested by: Edward [Signature] 3-9-87
District Ranger Date

CERTIFIED LAND CORNER RESTORATION

State of Wisconsin

County of Forest

SS.

I, Jean F. Resvick, do hereby certify that on the 7th day of May, 19 74, I found evidence of the Northeast Section corner of Section 6 Township 39 North, Range 14 East, Fourth Principal Meridian, as described hereon; and that from this evidence I established a new monument and accessories as described hereon to perpetuate the original location of this corner:

Description of original monument and accessories and subsequent restorations:

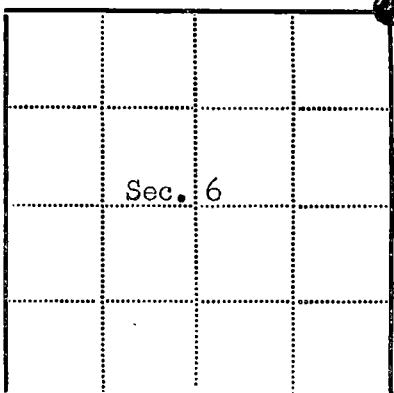

Survey in 1858 by Alfred Millard
Dependent Resurvey in 1945 by H.B. Crawford
From original evidence set iron post, 3 feet long, 2 inch diameter with brass cap marked T40N, R14E, S31, S32, S6, S35, T39N, 1945.
Elm 8, N35° 30'E, 48 lks.
Maple 5, S22° 15'E, 48 lks.
Elm 4, S32W, 22 lks.
Maple 6, N78° 30'W, 31 1/2 lks.

Description of corner evidence found:

Iron pipe, rusted off top, not dependent resurvey monument.
Elm 16, N35° 30'E, 48 lks.
Maple 8, S22E, 48 lks.
Elm 13, S32, 22 lks.
Maple 13, N76W, 31 lks.
Original birch stump, S44W, 56 lks., scribing found.

Description of monument and accessories I established to perpetuate the location of this corner:

Replaced iron pipe with 2 inch inside diameter galvanized iron pipe 5 feet long, filled with concrete, with brass cap stamped T40N, R14E, S31, S32, S6, S5, T39N, 1974, S-802
Bearing trees as found.
Set steel sign post 0.5 feet north of monument.



● = Corner monument restored
□ =

Resident witnesses

Dated at Rhineland Wisconsin, this 30 day of July 19 74.

Signature Jean F. Resvick Title Land Surveyor
(County Surveyor, Registered Land Surveyor, or other duly authorized official)

Surveyors Registration No. S-802 Document Number 105817

Office of Register of Deeds County of Forest

I hereby certify that the within instrument was filed in this office for record on the 8th day of August, 19 74, and was filed in Book Corner No. A-5 Page No. A-5 of County Records.

Signature Eugene Stutzman Title

Township 39 North, Range 14 East, Section 6, Index No. A-5, Page No.

44014310000

A 5

Stock No. 26273

DOCUMENT NUMBER 132311

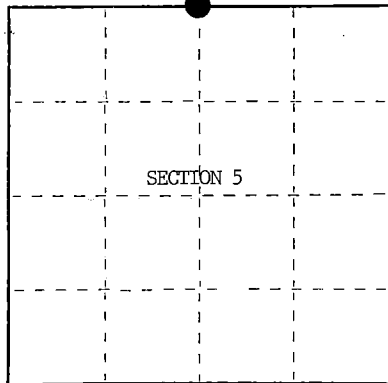
State of Wisconsin }
County of Forest } ss.

I, William B. Cochran, do hereby
certify that on the 18th day
of July, 1985, I found
evidence of the North Quarter
corner of Section 5
Township 39, North, Range
14 East, Fourth Principal Meridian,
as described hereon; and that from this evidence
I established a new monument and accessories
as described hereon to perpetuate the original
location of this corner.

Resident witnesses:

Tony Tillman

State Plane Co-ordinates
N- 268,406.1010
E-2,313,702.4820



○ = Corner monument restored.

U.S. PUBLIC LAND SURVEY MONUMENT RECORD

Index No. A-7

History of original corner establishment:

Original Government Survey in 1858 by Artemas Curtis. Dependent Resurvey in 1945 by Hugh Crawford. At proportionate distance, set an iron post, 3 feet long, 2 ins. diam., 28 ins. in the ground, with a brass cap mkd; T40N, R14E, 1/4, S32, S5, T39N, 1945. From which the following bear;

Spruce	5"	N58°W	28 lks.
Balsam	10"	S75°E	45½ lks.

Description of corner evidence found:

Found monument as described and in place, from which the following bear;

Spruce	14"	N58°W	18.48 feet
Steel Sign Post		North	0.50 feet

Description of monument and accessories I established to perpetuate the original location of this corner.

Blazed and scribed a new bearing tree;

Maple	5"	N52°E	49.64 feet
-------	----	-------	------------

Dated at Hiles, Wis., this 7th day of March, 1986Signature William B. Cochran Title Land Surveyor Registration No. S-1107
(County Surveyor, Registered Land Surveyor, or other duly authorized official)

Office of Register of Deeds, County of Forest, I hereby certify that the within
instrument was filed in this office for record on the 11th day of March, 1987
at 3:30 o'clock P. M.

Paul Hechebrenner
(Register of Deeds)

By _____ Deputy

44014320020

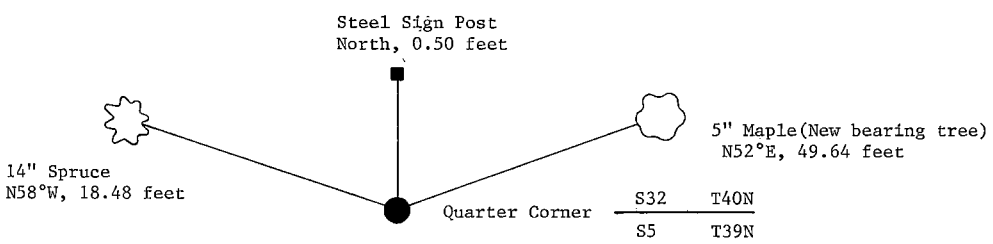
(e) Describe any material discrepancy between the location of the corner as restored or reestablished and the location of that corner as previously restored or reestablished by distance and direction. Show the discrepancy on the plan view drawing under (d), above. Show the distances between the corner as previously restored or reestablished and (1) the corner as restored or reestablished, and (2) to at least 2 of the witness monuments shown on the drawing in (d), above.

See drawing below:

(f) Was the corner restored through acceptance of (1) an obliterated evidence location, or, (2) a found perpetuated location?

Restored through acceptance of a found perpetuated location.

(g&h) Was the corner reestablished through lost corner proportionate methods? If so, show the method, including the directions and distances to other public land survey corners used as evidence or used for proportioning in determining the corner location?



(i) I, William B. Cochrane
(type or print name) certify that the corner location shown on this record was determined by me or under my direction and control and that this U.S. Public Land Survey Monument Record is correct and complete to the best of my knowledge and belief.

William B. Cochrane October 7, 1986
Signature Date

Survey requested by: [Signature] 3-9-87
District Ranger Date

U.S. PUBLIC LAND SURVEY MONUMENT RECORD

Index No. A-9

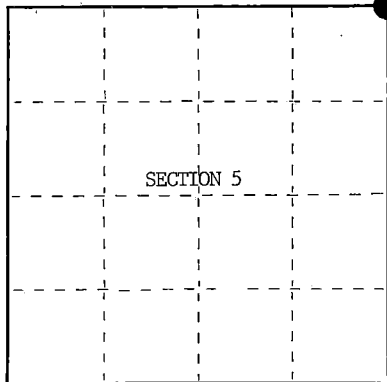
State of Wisconsin }
County of Forest } ss.

I, William B. Cochrane, do hereby certify that on the 8th day of July, 1985, I found evidence of the Northeast Section corner of Section 5 Township 39 North, Range 14 East, Fourth Principal Meridian, as described hereon; and that from this evidence I established a new monument and accessories as described hereon to perpetuate the original location of this corner.

Resident witnesses:

Tony Tillman

State Plane Co-ordinates
N- 268,451.4760
E-2,316,320.7060



○ = Corner monument restored.

History of original corner establishment:

Original Government Survey in 1858 by Alfred Millard.

Dependent Resurvey in 1945 by Hugh Crawford.

Corner restored on May 10th, 1974, by Jean Resvick, a Registered Land Surveyor with the U.S. Forest Service.
See Certified Land Corner Restoration Certificate #105818, filed in the Registrar of Deeds Office, in the Forest County Courthouse.

Description of corner evidence found:

Found monument as described and in place, from which the following bear;

Tamarack	15"	S21°E	178.20 feet
W. Pine	16"	S78°W	26.52 feet

Description of monument and accessories I established to perpetuate the original location of this corner.

Blazed and scribed a new bearing tree;

Tamarack	14"	N 5°E	66.96 feet
Re-set Steel Sign Post		NW	2.00 feet

Dated at Hiles, Wis., this 27th day of February, 1986

Signature William B. Cochrane title Land Surveyor Registration No. S-1107
(County Surveyor, Registered Land Surveyor, or other duly authorized official)

Office of Register of Deeds, County of Forest, I hereby certify that the within instrument was filed in this office for record on the 11th day of March, 1987 at 3:30 o'clock P. M.

Paul Ackenhener
(Register of Deeds)

By _____ Deputy

44814320000

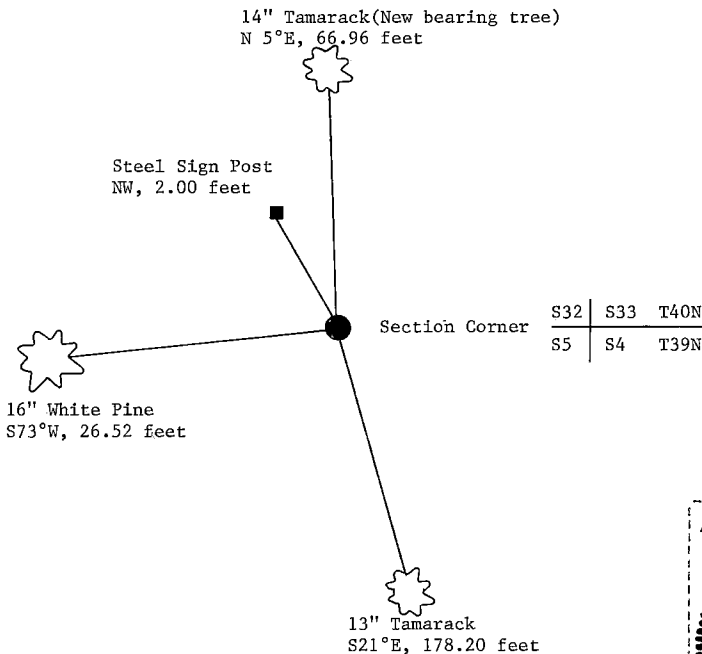
(e) Describe any material discrepancy between the location of the corner as restored or reestablished and the location of that corner as previously restored or reestablished by distance and direction. Show the discrepancy on the plan view drawing under (d), above. Show the distances between the corner as previously restored or reestablished and (1) the corner as restored or reestablished, and (2) to at least 2 of the witness monuments shown on the drawing in (d), above.

See drawing below.

(f) Was the corner restored through acceptance of (1) an obliterated evidence location, or, (2) a found perpetuated location?

Restored through acceptance of a found perpetuated location.

(g&h) Was the corner reestablished through lost corner proportionate methods? If so, show the method, including the directions and distances to other public land survey corners used as evidence or used for proportioning in determining the corner location?




(i) I, William B. Cochrane
(type or print name) certify that the corner location shown on this record was determined by me or under my direction and control and that this U.S. Public Land Survey Monument Record is correct and complete to the best of my knowledge and belief.

William B. Cochrane October 7, 1986
Signature Date

Survey requested by: Steve Aschew

District Ranger

Date



CERTIFIED LAND CORNER RESTORATION

State of Wisconsin

County of Forest

ss.

I Jean F. Resvick, do hereby certify that on the 10 day of May, 19 74,
I found evidence of the Northeast Section corner of Section 5
Township 39 North, Range 14 East, Fourth Principal Meridian, as described
hereon; and that from this evidence I established a new monument and accessories as described hereon to per-
petuate the original location of this corner:

Description of original monument and accessories and subsequent restorations:

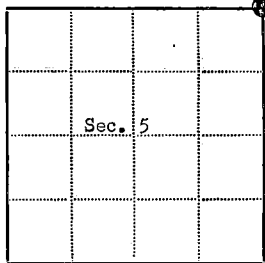

Surveyed in 1858 by Alfred Millard
Dependent Resurvey in 1945 by H.B. Crawford
From original evidence set a concrete monument, 3 feet long, 5 inch diameter with brass
cap marked, T40N R14E, S32, S33, S5, S4, T39N, 1945
Tamarack 10, N40° 30'E, 132.5 lks.
Tamarack 8, S21° 15'E, 269.5 lks.
Dead Cedar 18, S13W, 62 lks.
Dead Cedar 10, N39° 30'W 32.5 lks.

Description of corner evidence found:

Monument found as described above
Tamarack, dead, N41E, 132 lks.
Tamarack 13, S21E, 270 lks.
Dead Cedar S13W, 62 lks.
Dead Cedar, fallen, N40W, 32 lks.

Description of monument and accessories I established to perpetuate the location of this corner:

Blazed and scribed White Pine 15, S78W, 26.52 feet
Set iron post 0.5 feet north of monument



● = Corner monument restored

□ =

Resident witnesses.....

Dated at Rhineland Wisconsin, this 30 day of July
19 74

Signature Jean F. Resvick Title Land Surveyor
(County Surveyor, Registered Land Surveyor, or other duly authorized official)

Surveyors Registration No. S-802 Document Number 105818
Office of Register of Deeds County of Forest

I hereby certify that the within instrument was filed in this office for record
on the 8th day of August, 19 74, and was filed in Book
No. Restorations Page No. A-9 of County Records.

Signature Eugene Stetson Title _____

Township 39 North, Range 14 East, Section 5, Index No. A-9, Page No. _____

44014320000

U.S. PUBLIC LAND SURVEY MONUMENT RECORD

Index No. A - 11

State of Wisconsin }
 County of Forest } ss.

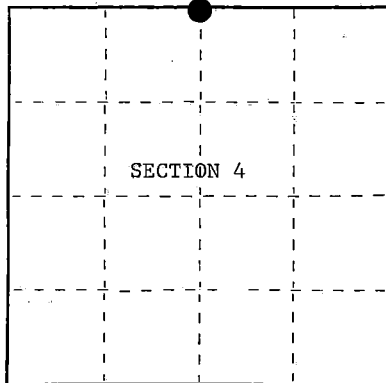
I, William B. Cochran, do hereby
 certify that on the 30th day
 of June, 19 87, I found
 evidence of the North Quarter
 corner of Section 4
 Township 39, North, Range
14 East, Fourth Principal Meridian,
 as described hereon; and that from this evidence
 I established a new monument and accessories
 as described hereon to perpetuate the original
 location of this corner.

Resident witnesses:

.....

.....

.....



○ = Corner monument restored.

History of original corner establishment:
 Original Government Survey in 1858 by Alfred Millard.

Dependent Resurvey in 1945 by Hugh Crawford.

Corner restored on May 29th, 1974, by William B. Cochran, a Registered Land Surveyor with the U.S. Forest Service. See Certified Land Corner Restoration Certificate #108557, filed in the Registrar of Deeds office, in the Forest County Courthouse.

Description of corner evidence found:

Found monument as described and in place, from which the following bear;

W. Pine	18"	N 3°W	44.98 feet
Cedar	10"	S13°E	49.50 feet
Steel Sign Post		North	0.50 feet

Description of monument and accessories I established to perpetuate the original location of this corner.

None

Dated at Hiles, Wis., this 4th day of January, 19 88

Signature William B. Cochran Title Land Surveyor Registration No. S-1107
 (County Surveyor, Registered Land Surveyor, or other duly authorized official)

Office of Register of Deeds, County of Forest, I hereby certify that the within
 instrument was filed in this office for record on the 18th day of March, 19 88
 at 12:50 o'clock P. M.

Paul Aschenbrenner
 (Register of Deeds)

By.....Deputy

44014330020

- (e) Describe any material discrepancy between the location of the corner as restored or reestablished and the location of that corner as previously restored or reestablished by distance and direction. Show the discrepancy on the plan view drawing under (d), above. Show the distances between the corner as previously restored or reestablished and (1) the corner as restored or reestablished, and (2) to at least 2 of the witness monuments shown on the drawing in (d), above.

See drawing below.

- (f) Was the corner restored through acceptance of (1) an obliterated evidence location, or, (2) a found perpetuated location?

Restored through acceptance of a found perpetuated location.

- (g&h) Was the corner reestablished through lost corner proportionate methods? If so, show the method, including the directions and distances to other public land survey corners used as evidence or used for proportioning in determining the corner location?

18" W. Pine
N 3°W, 44.98 feet



Steel Sign Post
North, 0.50 feet




Quarter Corner

S33	T40N
S4	T39N



10" Cedar
S13°E, 49.50 feet



- (i) I, William B. Cochrane
(type or print name) certify that the corner location shown on this record was determined by me or under my direction and control and that this U.S. Public Land Survey Monument Record is correct and complete to the best of my knowledge and belief.

William B. Cochrane
Signature

Jan. 12, 1988
Date

Survey requested by: Edward [Signature]

District Ranger

3-8-88
Date

CERTIFIED LAND CORNER RESTORATION

State of Wisconsin

County of Forest

ss.

I William B. Cochrane, do hereby certify that on the 29th day of May, 1974, I found evidence of the North Quarter corner of Section 4 Township 39 North Range 14 East, Fourth Principal Meridian, as described hereon; and that from this evidence I established a new monument and accessories as described hereon to perpetuate the original location of this corner:

Description of original monument and accessories and subsequent restorations:

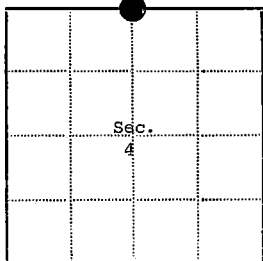
Surveyed in 1858 by Alfred Millard
Dependent resurvey by H.B. Crawford in 1945.
At proportionate distance set a concrete monument, 24 ins. long, 6 ins. in diameter, 20 ins. in the ground with a brass cap marked: 1/4, S4, S33, 1945
From which the following bear:
White Pine, 4", N26° 30'E, 33.5 lks.
Cedar, 4", S13°E, 75 lks.

Description of corner evidence found:

Found the monument as described above and in place.
White Pine, 6", dead, bears N28°E, 33.5 lks.
Cedar, 8", bears S13°E, 74.5 lks.

Description of monument and accessories I established to perpetuate the location of this corner:

Blazed and scribed the following new bearing tree:
White Pine, 16", N3°W, 44.98 ft.
Set a steel sign post North of the monument, 0.50 ft.



● - Corner monument restored
□ -

Resident witnesses.....

Dated at Three Lakes Wisconsin, this 24th day of December 1975.

Signature William B. Cochrane Title Surveying Technician
(County Surveyor, Registered Land Surveyor, or other duly authorized official)

Surveyors Registration No. S-1107 DOCUMENT 108557 NUMBER

Office of Register of Deeds County of Forest

I hereby certify that the within instrument was filed in this office for record on the 14th day of January 1976, and was filed in Book No. _____ Page No. _____ of County Records.

Signature Eugene Stutzman Title Register of Deeds

Township 39 North Range 14 East Section 4 Index No. A-11 Page No. 44014330020

U.S. PUBLIC LAND SURVEY MONUMENT RECORD

Index No. A - 13

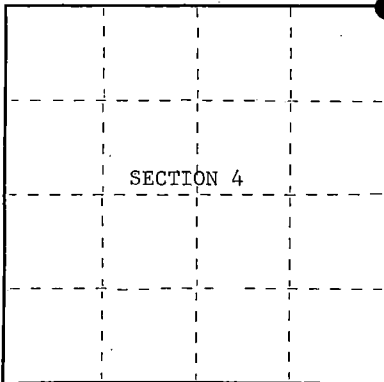
State of Wisconsin

County of Forest } ss.

I, William B. Cochrane, do hereby
 certify that on the 30th day
 of June, 1987, I found
 evidence of the Northeast Section
 corner of Section 4
 Township 39, North, Range
14 East, Fourth Principal Meridian,
 as described hereon; and that from this evidence
 I established a new monument and accessories
 as described hereon to perpetuate the original
 location of this corner.

Resident witnesses:

.....



○ = Corner monument restored.

History of original corner establishment:

Original Government Survey in 1858 by Alfred Millard. Dependent Resurvey in 1945 by Hugh Crawford. From original bearing tree evidence, set an iron post, 3 feet long, 2 inches in diameter, 26 inches in the ground, with a brass cap marked; T40N, R14E, S3, S4, S33, S34, T39N, 1945. Blazed and scribed the following new bearing trees;

Spruce	9"	N29°30'E	30.50 lks.
Spruce	8"	S44°15'E	38.50 lks.
Cedar	12"	S43°15'W	76.00 lks.
Cedar	12"	N46°00'W	63.00 lks.

Description of corner evidence found:

On April 30th, 1974, William B. Cochrane blazed and scribed the following new bearing tree;

Cedar	8"	S61°W	33.60 feet
-------	----	-------	------------

On June 30th, 1987, found the monument as described and in place, from which the following bear;

Spruce(Stump)	S44°15'E	25.41 feet	Steel Sign Post, North, 0.50 feet
Spruce(Snag)	N29°30'E	20.13 feet	
Cedar	12"	S61°00'W	33.60 feet 4"x4"x48" Scribed Cedar Post,
Cedar	14"	N46°00'W	41.58 feet South, alongside monument

Description of monument and accessories I established to perpetuate the original location of this corner.

None

Dated at Hiles, Wis., this 4th day of January, 1988

Signature William B. Cochrane Title Land Surveyor Registration No. S-1107
 (County Surveyor, Registered Land Surveyor, or other duly authorized official)

Office of Register of Deeds, County of Forest
 instrument was filed in this office for record on the 18th day of March, 1988
 at 12:50 o'clock P. M.

Paul Hochstetters
 (Register of Deeds)

By _____ Deputy

44014330000


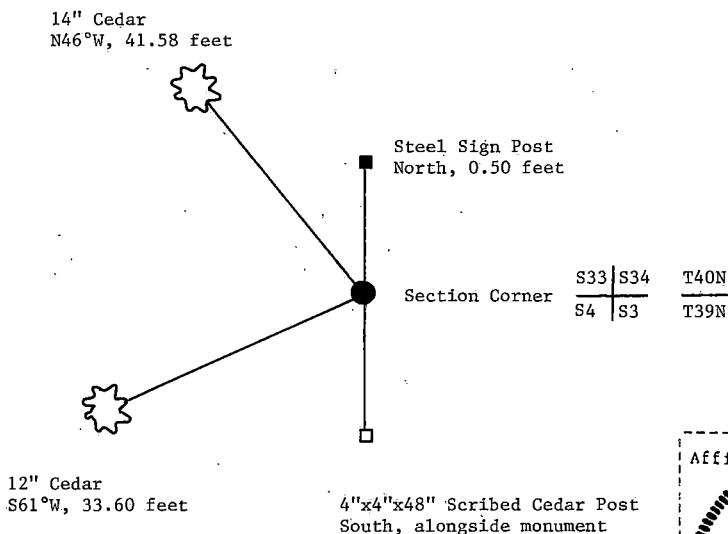
- (e) Describe any material discrepancy between the location of the corner as restored or reestablished and the location of that corner as previously restored or reestablished by distance and direction. Show the discrepancy on the plan view drawing under (d), above. Show the distances between the corner as previously restored or reestablished and (1) the corner as restored or reestablished, and (2) to at least 2 of the witness monuments shown on the drawing in (d), above.

See drawing below.

- (f) Was the corner restored through acceptance of (1) an obliterated evidence location, or, (2) a found perpetuated location?

Restored through acceptance of a found perpetuated location.

- (g&h) Was the corner reestablished through lost corner proportionate methods? If so, show the method, including the directions and distances to other public land survey corners used as evidence or used for proportioning in determining the corner location?



- (i) William B. Cochrane
(type or print name) certify that the corner location shown on this record was determined by me or under my direction and control and that this U.S. Public Land Survey Monument Record is correct and complete to the best of my knowledge and belief.

William B. Cochrane Signature Jan. 12, 1988 Date

Survey requested by: Edward [Signature] District Ranger 3-8-88 Date

Stock No. 26273

DOCUMENT NUMBER 132313

U.S. PUBLIC LAND SURVEY MONUMENT RECORD

Index No. A-15

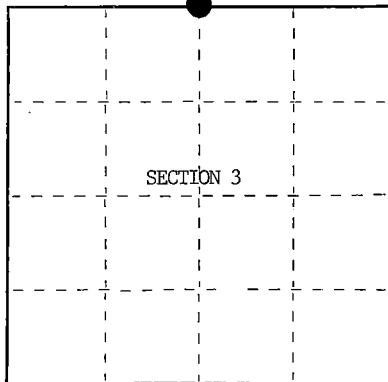
State of Wisconsin }
County of Forest } ss.

I, William B. Cochrane, do hereby
certify that on the 22nd day
of July, 1985, I found
evidence of the North Quarter
corner of Section 3
Township 39, North, Range
14 East, Fourth Principal Meridian,
as described hereon; and that from this evidence
I established a new monument and accessories
as described hereon to perpetuate the original
location of this corner.

Resident witnesses:

Tony Tillman

State Plane Co-ordinates
N- 268,591.4400
E-2,324,164.1990



○ = Corner monument restored.

History of original corner establishment:

Original Government Survey in 1858 by Artemas Curtis. Dependent Resurvey in 1945 by
Hugh Crawford. From the remains of original bearing trees, set a concrete monument,
24 ins. long, 6 ins. diam., 18 ins. in the ground, with a brass cap mkd; T40N, R14E,
1/4, S34, S3, T39N, 1945. From which the following bear;
Hemlock 17" N 5°15'W 71½ lks.
Maple 9" S37°30'E 99 lks.

Description of corner evidence found:

Found monument as described and in place, from which the following bear;

Hemlock	19"	N 5°15'W	47.19 feet
Maple	12"	S37°30'E	65.34 feet
Steel Sign Post		North	Alongside Monument

Description of monument and accessories I established to perpetuate the original location of this corner.

None

Dated at Hiles, Wis., this 7th day of March, 19 86

Signature William B. Cochrane Title Land Surveyor Registration No. S-1107
(County Surveyor, Registered Land Surveyor, or other duly authorized official)

Office of Register of Deeds, County of Forest, I hereby certify that the within
instrument was filed in this office for record on the 11th day of March, 1987
at 3:30 o'clock P. M.

Paul Achenbrenner
(Register of Deeds)

By _____ Deputy

44014340020

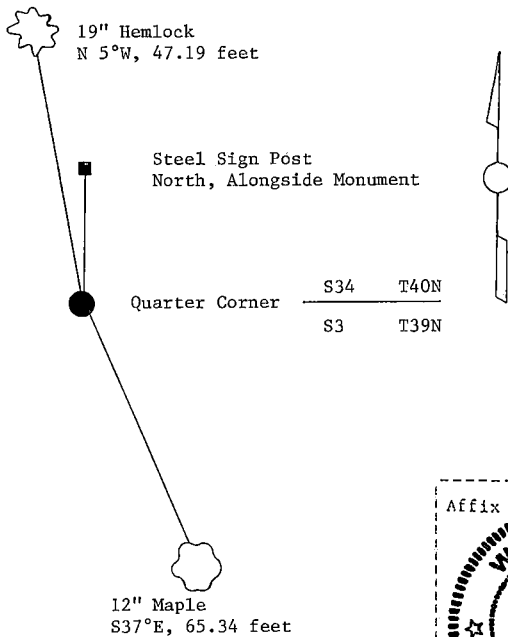
(e) Describe any material discrepancy between the location of the corner as restored or reestablished and the location of that corner as previously restored or reestablished by distance and direction. Show the discrepancy on the plan view drawing under (d), above. Show the distances between the corner as previously restored or reestablished and (1) the corner as restored or reestablished, and (2) to at least 2 of the witness monuments shown on the drawing in (d), above.

See drawing below.

(f) Was the corner restored through acceptance of (1) an obliterated evidence location, or, (2) a found perpetuated location?

Restored through acceptance of a found perpetuated location.

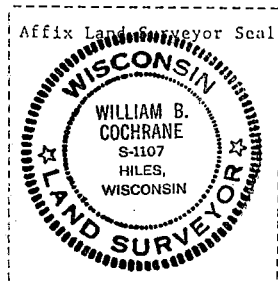
(g&h) Was the corner reestablished through lost corner proportionate methods? If so, show the method, including the directions and distances to other public land survey corners used as evidence or used for proportioning in determining the corner location?



(i) I, William B. Cochrane
(type or print name) certify that the corner location shown on this record was determined by me or under my direction and control and that this U.S. Public Land Survey Monument Record is correct and complete to the best of my knowledge and belief.

William B. Cochrane October 7, 1986
Signature Date

Survey requested by: Edward J. [Signature] 3-9-87
District Ranger Date



Stock No. 26273

DOCUMENT NUMBER 132314

U.S. PUBLIC LAND SURVEY MONUMENT RECORD

Index No. A-17

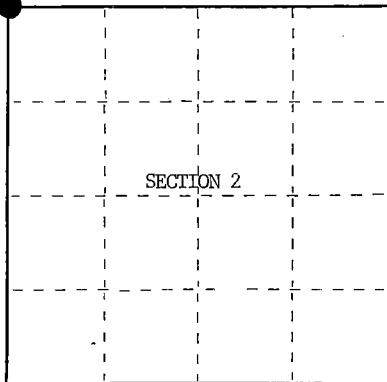
State of Wisconsin }
County of Forest } ss.

I, William B. Cochrane, do hereby
certify that on the 23rd day
of July, 1985, I found
evidence of the Northwest Section
corner of Section 2
Township 39, North, Range
14 East, Fourth Principal Meridian,
as described hereon; and that from this evidence
I established a new monument and accessories
as described hereon to perpetuate the original
location of this corner.

Resident witnesses:

Tony Tillman

State Plane Co-ordinates
N- 268,642.3870
E-2,326,780.9900



○ = Corner monument restored.

History of original corner establishment:

Original Government Survey in 1858 by Artemas Curtis. Dependent Resurvey in 1945, by Hugh Crawford. From the remains of original bearing trees, set an iron post, 3 feet long, 2 ins. diam., 24 ins. in the ground, with a brass cap mkd; T40N, R14E, S2, S3, S34, S35, T39N, 1945. From which the following bear;

Tamarack	6"	N23°30'E	134 lks.
Tamarack	6"	S56°15'E	47 lks.
Spruce	8"	S41°15'W	45 lks.
Tamarack	6"	N11°45'W	60 lks.

Description of corner evidence found:

Found monument as described and in place, from which the following bear;

Tamarack(Stump)	S56°15'E	31.02 feet
Tamarack(Snag)	N11°45'W	39.60 feet
Steel Sign Post	NE	Alongside Monument

Description of monument and accessories I established to perpetuate the original location of this corner.

Blazed and scribed a new bearing tree;

Aspen	10"	N58°W	146.00 feet
Re-set Steel Sign Post	NE		2.00 feet

Dated at Hiles, Wis., this 7th day of March, 1986.

Signature William B. Cochrane Title Land Surveyor Registration No. S-1107
(County Surveyor, Registered Land Surveyor, or other duly authorized official)

Office of Register of Deeds, County of Forest, I hereby certify that the within
instrument was filed in this office for record on the 11th day of March, 1987
at 3:30 o'clock P. M.

Paul A. Schrammer
(Register of Deeds)

By _____ Deputy

44014 340000

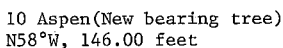
- (e) Describe any material discrepancy between the location of the corner as restored or reestablished and the location of that corner as previously restored or reestablished by distance and direction. Show the discrepancy on the plan view drawing under (d), above. Show the distances between the corner as previously restored or reestablished and (1) the corner as restored or reestablished, and (2) to at least 2 of the witness monuments shown on the drawing in (d), above.

See drawing below.

- (f) Was the corner restored through acceptance of (1) an obliterated evidence location, or, (2) a found perpetuated location?

Restored through acceptance of a found perpetuated location.

- (g&h) Was the corner reestablished through lost corner proportionate methods? If so, show the method, including the directions and distances to other public land survey corners used as evidence or used for proportioning in determining the corner location?



Steel..Sign Post
NE, 2.00 feet



Section Corner

S34	S35	T40N
S3	S2	T39N



Affix Land Surveyor Seal



- (i) William B. Cochrane
(type or print name) certify that the corner location shown
on this record was determined by me or under my direction and
control and that this U.S. Public Land Survey Monument Record is
correct and complete to the best of my knowledge and belief.

William B. Cochrane
Signature

October 7, 1986
Date

Survey requested by:

Edward Kasper

39-87

District Ranger

Date _____

Stock No. 26273

DOCUMENT NUMBER

137187

U.S. PUBLIC LAND SURVEY MONUMENT RECORD

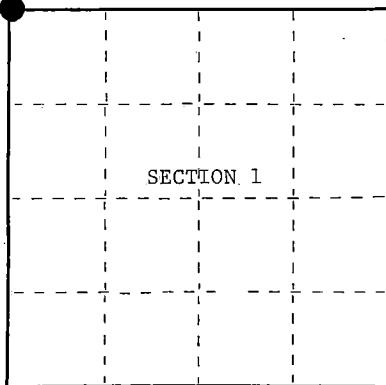
Index No. A-21

State of Wisconsin }
County of Forest } ss.

I, William B. Cochran, do hereby certify that on the 7th day of September, 1988, I found evidence of the Northwest Section corner of Section 1 Township 39, North, Range 14 East, Fourth Principal Meridian, as described hereon; and that from this evidence I established a new monument and accessories as described hereon to perpetuate the original location of this corner.

Resident witnesses:

State Plane Co-ordinates
N- 268,772.8770
E-2,332,030.0740



○ = Corner monument restored.

History of original corner establishment:

Original Government Survey in 1858 by Alfred Millard.

Dependent Resurvey in 1945 by Hugh B. Crawford. From the remains of original bearing trees, set a concrete monument, 6 inches in diameter and 24 inches long, with a 1 inch brass cap marked; T40N, R14E, S35, S36, S1, S2, T39N, 1945. Blazed and scribed the following bearing trees;

Maple	22"	N80°E	12½ lks.	Maple	30"	N49°W	34 lks.
Maple	8"	S38½E	226 lks.				
W. Pine	18"	S50°W	197½ lks.				

Description of corner evidence found:

Found monument as described and in place, from which the following bear;

Maple	23"	N80°E	12½ lks. (8.25 feet)
Maple	14"	S38½E	226 lks. (149.16 feet)
W. Pine	28"	S50°W	197½ lks. (130.35 feet)
Maple	30"	N49°W	34 lks. (22.44 feet)

Description of monument and accessories I established to perpetuate the original location of this corner.

None

Dated at Hiles, Wis., this 14th day of February, 1989Signature William B. Cochran Title Land Surveyor Registration No. 8-1107
(County Surveyor, Registered Land Surveyor, or other duly authorized official)

Office of Register of Deeds, County of Forest, I hereby certify that the within instrument was filed in this office for record on the 12th day of April, 1989 at 9:10 o'clock A. M.

Paul Ackentanner
(Register of Deeds)

By _____ Deputy

440 H 350000

- (e) Describe any material discrepancy between the location of the corner as restored or reestablished and the location of that corner as previously restored or reestablished by distance and direction. Show the discrepancy on the plan view drawing under (d), above. Show the distances between the corner as previously restored or reestablished and (1) the corner as restored or reestablished, and (2) to at least 2 of the witness monuments shown on the drawing in (d), above.

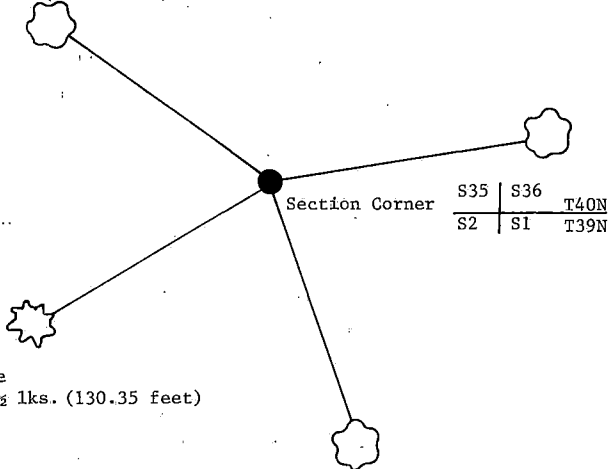
See drawing below.

- (f) Was the corner restored through acceptance of (1) an obliterated evidence location, or, (2) a found perpetuated location?

Restored through acceptance of a found perpetuated location.

- (g&h) Was the corner reestablished through lost corner proportionate methods? If so, show the method, including the directions and distances to other public land survey corners used as evidence or used for proportioning in determining the corner location?


30" Maple
N49°W, 34 lks. (22.44 feet)



23" Maple
N80°E, 12½ lks (8.25 feet)

28" W. Pine
S50°W, 197½ lks. (130.35 feet)

14" Maple
S38½°E, 226 lks. (149.16 feet)



- (i) I, William B. Cochrane
(type or print name) certify that the corner location shown on this record was determined by me or under my direction and control and that this U.S. Public Land Survey Monument Record is correct and complete to the best of my knowledge and belief.

William B. Cochrane February 14, 1989
Signature Date

Survey requested by: [Signature] 3-22-89
District Ranger Date

Date of Survey; 1987

U.S. PUBLIC LAND SURVEY MONUMENT RECORD

Index No. A-23

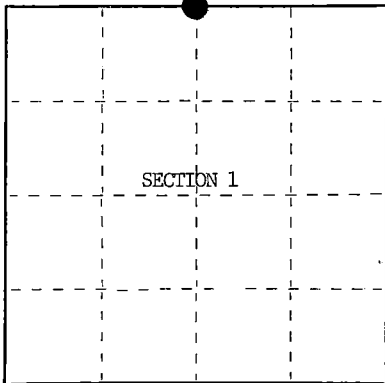
State of Wisconsin }
County of Forest ss.

I, William B. Cochrane, do hereby certify that on the 22nd day of August, 1985, I found evidence of the North Quarter corner of Section 1 Township 39 North, Range 14 East, Fourth Principal Meridian, as described hereon; and that from this evidence I established a new monument and accessories as described hereon to perpetuate the original location of this corner.

Resident witnesses:

Tony Tillman

State Plane Co-ordinates
N- 268,830.5140
E-2,334,652.2480



○ = Corner monument restored.

History of original corner establishment:

Original Government Survey in 1858 by Artemas Curtis. Dependent Resurvey in 1945 by Hugh Crawford. From the remains of the original bearing trees, set an iron post, 3 feet long, 2 ins. diam., 28 ins. in the ground, with a brass cap mkd; T40N, R14E, 1/4, S1, S36, T39N, 1945. From which the following bear;

W. Pine	9"	N11°15'E	109 lks.
Maple	12"	S 9°15'W	74 lks.

Description of corner evidence found:

Found monument as described and in place, from which the following bear;

W. Pine	18"	N11°15'E	71.94 feet
Maple	15"	S 9°15'W	48.84 feet-Cut down for Aerial Photo Project.

Description of monument and accessories I established to perpetuate the original location of this corner.

Blazed and scribed a new bearing tree;

Maple	16"	N76°E	32.94 feet
-------	-----	-------	------------

Re-set Steel Sign Post	NW	2.00 feet
------------------------	----	-----------

Dated at Hiles Wis., this 5th day of March, 1986

Signature William B. Cochrane Title Land Surveyor Registration No. S-1107
(County Surveyor, Registered Land Surveyor, or other duly authorized official)

Office of Register of Deeds, County of Forest, I hereby certify that the within instrument was filed in this office for record on the 11th day of March, 1987 at 3:30 o'clock P. M.

Paul Achenbrenner
(Register of Deeds)

By _____ Deputy


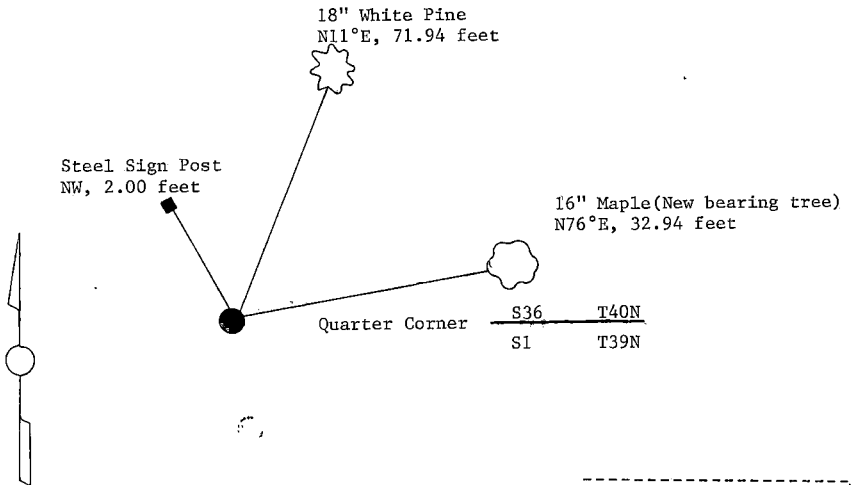
(e) Describe any material discrepancy between the location of the corner as restored or reestablished and the location of that corner as previously restored or reestablished by distance and direction. Show the discrepancy on the plan view drawing under (d), above. Show the distances between the corner as previously restored or reestablished and (1) the corner as restored or reestablished, and (2) to at least 2 of the witness monuments shown on the drawing in (d), above.

See drawing below.

(f) Was the corner restored through acceptance of (1) an obliterated evidence location, or, (2) a found perpetuated location?

Restored through acceptance of a found perpetuated location.

(g&h) Was the corner reestablished through lost corner proportionate methods? If so, show the method, including the directions and distances to other public land survey corners used as evidence or used for proportioning in determining the corner location?



(i) William B. Cochrane
(Type or print name) certify that the corner location shown on this record was determined by me or under my direction and control and that this U.S. Public Land Survey Monument Record is correct and complete to the best of my knowledge and belief.

William B. Cochrane October 7, 1986
Signature Date

Survey requested by, Edward [Signature] 3-9-87
District Ranger Date

Stock No. 26273

Document Number 132316

U.S. PUBLIC LAND SURVEY MONUMENT RECORD

Index No. A-25

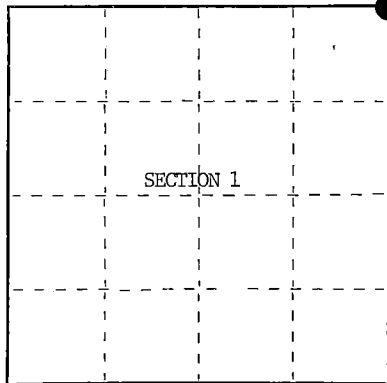
State of Wisconsin }
County of Forest ss.

I, William B. Cochran, do hereby
certify that on the 22nd day
of August, 1985, I found
evidence of the Northeast Section
corner of Section 1
Township 39, North, Range
14 East, Fourth Principal Meridian,
as described hereon; and that from this evidence
I established a new monument and accessories
as described hereon to perpetuate the original
location of this corner.

Resident witnesses:

Tony Tillman

State Plane Co-ordinates
N- 268,883.4340
E-2,337,278.9490



○ = Corner monument restored.

History of original corner establishment:

Original Government Survey in 1858 by Artemas Curtis. Dependent Resurvey in 1945 by Hugh Crawford. From the remains of an original bearing tree, set a concrete monument 3 feet long, 5 ins. diam., 28 ins. in the ground, with a brass cap mkd; T40N, R14E, R15E, S1, S6, S31, S36, T39N, 1945. From which the following bear;

Poplar	5"	N30°30'E	58 lks.
Maple	12"	S80°00'E	215½ lks.
W. Pine	16"	S55°15'W	84½ lks.
Spruce	8"	N82°45'W	90 lks.

Description of corner evidence found:

Found monument as described and in place, from which the following bear;

Aspen	14"	N30°30'E	38.28 feet
Maple	22"	S80°00'E	141.90 feet
W. Pine (Stump)		S55°15'W	55.44 feet
Spruce (Stump)		N82°45'W	59.40 feet
Steel Sign Post		South	0.50 feet

Description of monument and accessories I established to perpetuate the original location of this corner.

Blazed and scribed the following new bearing trees;

Spruce	15"	S59°W	67.45 feet
Spruce	8"	N71°W	50.70 feet

Dated at Hiles Wis., this 27th day of February, 19 86Signature William B. Cochran Title Land Surveyor Registration No. S-1107
(County Surveyor, Registered Land Surveyor, or other duly authorized official)Office of Register of Deeds, County of Forest I hereby certify that the within
instrument was filed in this office for record on the 11th day of March, 19 87
at 3:30 o'clock P. M.

Paul Ackerbranner
(Register of Deeds)

By _____ Deputy

44014360000


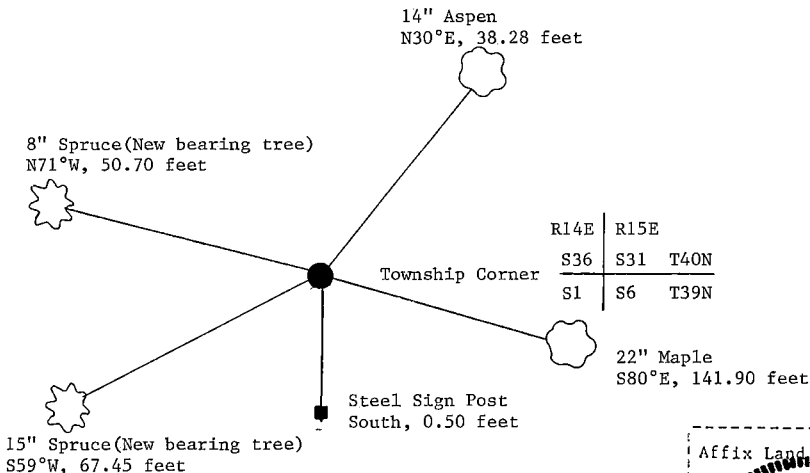
(e) Describe any material discrepancy between the location of the corner as restored or reestablished and the location of that corner as previously restored or reestablished by distance and direction. Show the discrepancy on the plan view drawing under (d), above. Show the distances between the corner as previously restored or reestablished and (1) the corner as restored or reestablished, and (2) to at least 2 of the witness monuments shown on the drawing in (d), above.

See drawing below.

(f) Was the corner restored through acceptance of (1) an obliterated evidence location, or, (2) a found perpetuated location?

Restored through acceptance of a found perpetuated location.

(g&h) Was the corner reestablished through lost corner proportionate methods? If so, show the method, including the directions and distances to other public land survey corners used as evidence or used for proportioning in determining the corner location?



(i) I, William B. Cochrane
(type or print name) certify that the corner location shown
on this record was determined by me or under my direction and
control and that this U.S. Public Land Survey Monument Record is
correct and complete to the best of my knowledge and belief.

William B. Cochrane October 7, 1986
Signature Date

Survey requested by: Edward J. [Signature] 3-9-87
District Ranger Date

U.S. PUBLIC LAND SURVEY MONUMENT RECORD

Index No. C-1

State of Wisconsin }
County of Forest } ss.

I, William B. Cochrane, do hereby certify that on the 29th day of August, 1985, I found evidence of the West Quarter corner of Section 6 Township 39 North, Range 14 East, Fourth Principal Meridian, as described hereon; and that from this evidence I established a new monument and accessories as described hereon to perpetuate the original location of this corner.

Resident witnesses:

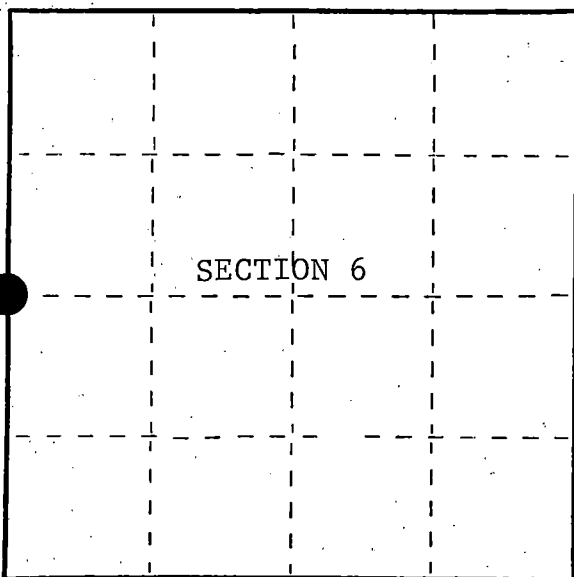
David Brownell

Tony Tillman

State Plane Co-ordinates

N- 265,548.6270

E-2,305,671.9480



○ = Corner monument restored.

History of original corner establishment:

Original Government Survey in 1858 by Artemas Curtis.

Corner restored on August 29th, 1981, by William B. Cochrane, a Registered Land Surveyor with the U.S. Forest Service.

See Certified Land Corner Restoration Certificate #119754, filed in the Registrar of Deeds Office in the Forest County Courthouse.

Description of corner evidence found:

Found monument as described and in place, from which the following bear;

Maple	8"	S49°W	18.30 feet
Maple	10"	N54°W	16.97 feet
Steel Sign Post		East	0.50 feet

All of the above bearing trees were cut down for the Aerial Photo Project.

Description of monument and accessories I established to perpetuate the original location of this corner.

Blazed and scribed the following new bearing trees;

Maple	8"	N10°E	84.45 feet
Maple	9"	S86°E	62.79 feet

Re-set Steel Sign Post	NW	2.00 feet
------------------------	----	-----------

Dated at Hiles, Wis., this 11th day of February, 1987.

Signature William B. Cochrane Title Land Surveyor Registration No. S-1107
(County Surveyor, Registered Land Surveyor, or other duly authorized official)

Office of Register of Deeds, County of Forest, I hereby certify that the within instrument was filed in this office for record on the 11th day of March, 1987 at 3:30 o'clock P. M.

Paul Aschenbrenner
(Register of Deeds)

By _____ Deputy

FORM NO. 985-A

H.C. Miller Company

Stock No. 26273

DOCUMENT NUMBER 132317

43913012060

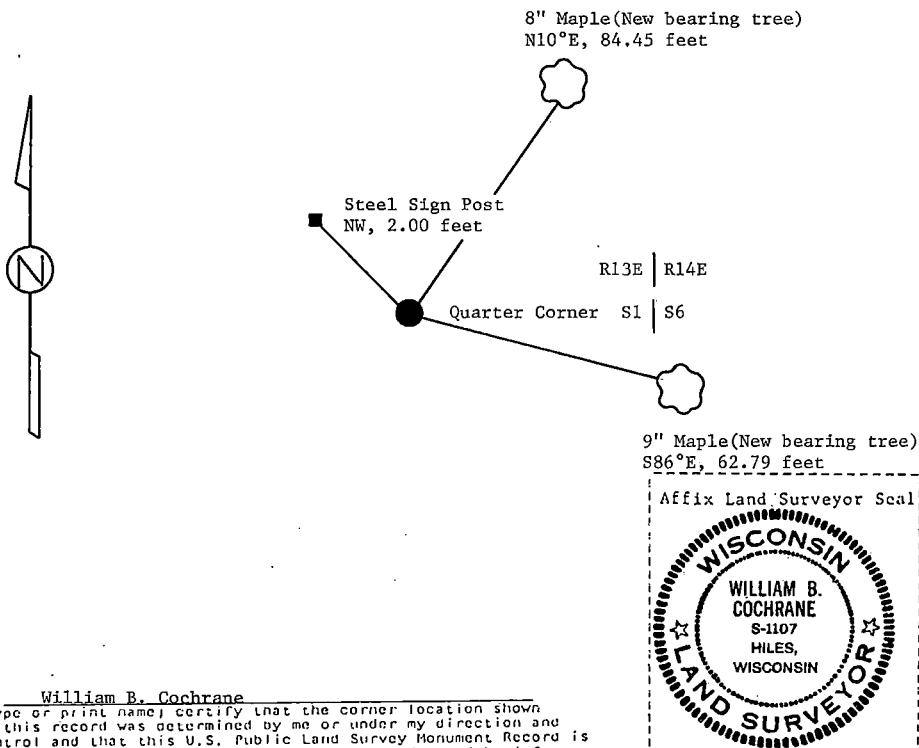
- (e) Describe any material discrepancy between the location of the corner as restored or reestablished and the location of that corner as previously restored or reestablished by distance and direction. Show the discrepancy on the plan view drawing under (d), above. Show the distances between the corner as previously restored or reestablished and (1) the corner as restored or reestablished, and (2) to at least 2 of the Witness monuments shown on the drawing in (d), above.

See drawing below.

- (f) Was the corner restored through acceptance of (1) an obliterated evidence location, or, (2) a found perpetuated location?

Restored through acceptance of a found perpetuated location.

- (g&h) Was the corner reestablished through lost corner proportionate methods? If so, show the method, including the directions and distances to other public land survey corners used as evidence or used for proportioning in determining the corner location?



- (i) I, William B. Cochrane
(Type or print name) certify that the corner location shown on this record was determined by me or under my direction and control and that this U.S. Public Land Survey Monument Record is correct and complete to the best of my knowledge and belief.

William B. Cochrane February 11, 1987
Signature Date

Survey requested by: Schodas 3-9-87

District Ranger

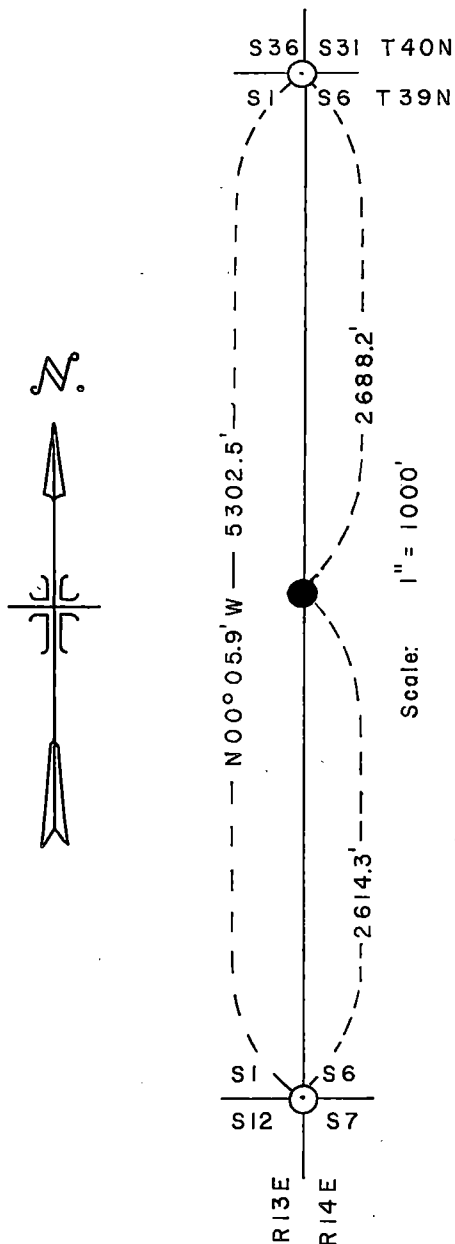
Date

Stock No. 26273

Sheet 1 of 2 (C-1)

CERTIFIED LAND CORNER RESTORATION CERTIFICATE

BEING THE QUARTER CORNER BETWEEN SECTIONS 1 AND 6,
TOWNSHIP 39 NORTH, RANGES 13 AND 14 EAST, FOURTH
PRINCIPAL MERIDIAN, COUNTY OF FOREST, STATE OF WISCONSIN

LEGEND

- — 2 1/2 inch diameter aluminum pipe monument, 30 inches long with an aluminum cap stamped to identify the corner.
- — Corners monumented and recorded.

SURVEY NOTES

This survey of the line between the southwest section corner of Section 6 and the northwest section corner of Section 6, T39N, R14E, Fourth Principal Meridian was made by the U.S. Department of Agriculture, Forest Service.

The purpose of this survey is to restore the quarter corner between Sections 1 and 6, T39N, Ranges 13 and 14 East.

All bearings are true bearings referenced to solar observations.

DOCUMENT NO.

119754REGISTER'S OFFICE
Forest County, Wis.

Received for record this 12 day
of May A.D., 19 81 at
2:30 o'clock P. M. and recorded
in Vol. of CORNER
page C-1 RESTORATION

Eugene Stutzman
Register of Deeds

43913 01.2000

C
1

Stock No. 26273

Sheet 2 of 2 (C-1)

CORNERS RECOVERED

1. Section Corner Common to Sections 1,6,7 and 12, Ranges 13 and 14 East.

Recorded on a previous Restoration Certificate.

2. Section Corner Common to Sections 1,6,31 and 36, Townships 39 and 40 North, Ranges 13 and 14 East.

Recorded as document number 108556, January 14, 1976.

CORNER RESTORED

1. Quarter Corner Between Sections 1 and 6, Ranges 13 and 14 East.

Restored the quarter corner by single proportion on line between the southwest section corner and northwest section corner of Section 6.

Corner References:

Maple	8"	S49°W	18.30 ft.
Maple	10"	N54°W	16.97 ft.
Steel Sign Post		East	0.50 ft.

SURVEYOR'S AFFIDAVIT

State of Wisconsin)
County of Forest) ss

I, William B. Cochrane, Land Surveyor, U.S. Forest Service and a Registered Land Surveyor in the State of Wisconsin, hereby certify that I have surveyed the line between the southwest section corner and the northwest section corner of Section 6, Township 39 North, Range 14 East, Fourth Principal Meridian, State of Wisconsin.

The plat map and the survey notes are a correct representation of the corners recovered and corner established.



William B. Cochrane
Land Surveyor, U.S. Forest Service
R.L.S. State of Wisconsin
Certificate S-1107

Date of Survey: 1981

U.S. PUBLIC LAND SURVEY MONUMENT RECORD

Index No. C-5

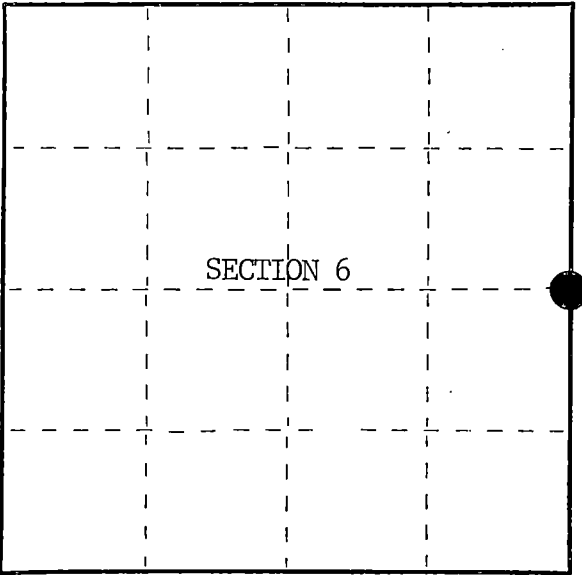
State of Wisconsin }
County of Forest } ss.

I, William B. Cochrane, do hereby
certify that on the 30th day
of July, 1985, I found
evidence of the East Quarter
corner of Section 6
Township 39 North, Range
14 East, Fourth Principal Meridian,
as described hereon; and that from this evidence
I established a new monument and accessories
as described hereon to perpetuate the original
location of this corner.

Resident witnesses:

Tony Tillman

State Plane Co-ordinates
N- 265,761.1500
E-2,311,159.2500



○ = Corner monument restored.

History of original corner establishment:

Original Government Survey in 1865 by William E. Daugherty and Alex McDill.

Corner restored on May 7th, 1974, by William B. Cochrane, a Registered
Land Surveyor with the U.S. Forest Service.

See Certified Land Corner Restoration Certificate #107230, filed in the
Registrar of Deeds Office, in the Forest County Courthouse.

Description of corner evidence found:

Found monument as described and in place, from which the following bear;

Cedar	9"	S82°E	22.38 feet
Cedar(Dead)	7"	S45°E	13.42 feet
Cedar	8"	N25°W	7.02 feet
Steel Sign Post		South	0.50 feet

Description of monument and accessories I established to perpetuate the original location of this corner.

Blazed and scribed the following new bearing trees;

Cedar	12"	N 4°W	69.24 feet
Cedar	12"	S41°W	55.03 feet

Re-set Steel Sign Post SE 0.50 feet

Dated at Hiles, Wis., this 23rd day of February, 1986

Signature: William B. Cochrane Title: Land Surveyor Registration No. S-1107
(County Surveyor, Registered Land Surveyor, or other duly authorized official)

Office of Register of Deeds, County of Forest, I hereby certify that the within
instrument was filed in this office for record on the 11th day of March, 1987
at 3:30 o'clock P. M.

Paul Aschenbrenner
(Register of Deeds)

By Deputy

439 1406 2000


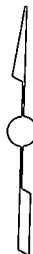
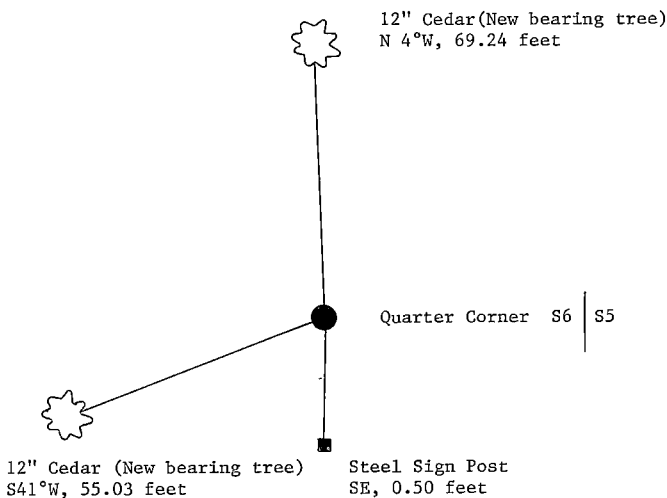
- (e) Describe any material discrepancy between the location of the corner as restored or reestablished and the location of that corner as previously restored or reestablished by distance and direction. Show the discrepancy on the plan view drawing under (d), above. Show the distances between the corner as previously restored or reestablished and (1) the corner as restored or reestablished, and (2) to at least 2 of the witness monuments shown on the drawing in (d), above.

See drawing below.

- (f) Was the corner restored through acceptance of (1) an obliterated evidence location, or, (2) a found perpetuated location?

Restored through acceptance of a found perpetuated location.

- (gkh) Was the corner reestablished through lost corner proportionate methods? If so, show the method, including the directions and distances to other public land survey corners used as evidence or used for proportioning in determining the corner location?



- (i) William B. Cochrane
(type or print name) certify that the corner location shown on this record was determined by me or under my direction and control and that this U.S. Public Land Survey Monument Record is correct and complete to the best of my knowledge and belief.

Signature William B. Cochrane Date October 7, 1986

Survey requested by: Edward Eger 3-9-81
District Ranger Date

District Ranger

Date _____

CERTIFIED LAND CORNER RESTORATION

State of Wisconsin

County of Forest

SS.

I William B. Cochrane, do hereby certify that on the 7th day of May, 1974, I found evidence of the East Quarter corner of Section 6 Township 39 North, Range 14 East, Fourth Principal Meridian, as described hereon; and that from this evidence I established a new monument and accessories as described hereon to perpetuate the original location of this corner:

Description of original monument and accessories and subsequent restorations:

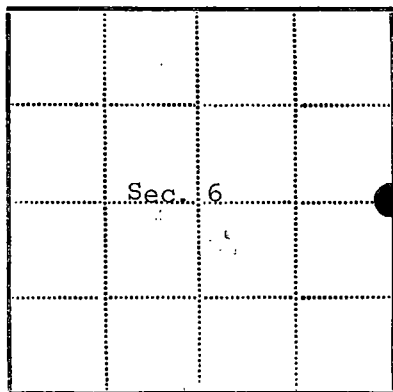

Surveyed in 1865 by Wm. E. Daugherty.
South corrected between Sections 5 and 6. 39.46 chains set quarter section post.
Cedar, 9", N.18°W, 60 lks.
Cedar, 12", S43°E, 16 lks.
9.0 chains north, leave swamp, bears E & W

Description of corner evidence found:

6 x 6 scribed cedar post tipped over. From the post hole a scribed cedar, 7", S45°E, 20 lks., a scribed cedar, 8", bears N25°W, 10 lks. This post and bearing trees were set by an unknown surveyor, about 40 years ago.
This position is 39.5 chains south of the township corner. 6.5 chains north leave swamp. South 40.0 chains found the section corner common to sections 5, 6, 7 and 8.

Description of monument and accessories I established to perpetuate the location of this corner:

I replaced the post with a 2 inch inside diameter, galvanized pipe, 5 feet long, filled with concrete with a brass cap stamped: T39N, R14E, 1/4, S5, S6, 1975, S-1107.
From which the following bear:
Cedar, 9", S82°E, 22.38 feet (new bearing tree)
Cedar, 7", S45°E, 13.42 feet (bearing tree found. Tree is dead.)
Cedar, 8", N25°W, 7.02 feet (bearing tree found)
Set a steel sign post, south of the monument, 0.50 feet.



● = Corner monument restored

□ =

Resident witnesses.....

Dated at Three Lakes Wisconsin, this 12th day of June 1975.

Signature William B. Cochrane Title Survey Technician
(County Surveyor, Registered Land Surveyor, or other duly authorized official)

Surveyors Registration No. S-1107 NUMBER 107230

Office of Register of Deeds County of Forest

I hereby certify that the within instrument was filed in this office for record on the 16th day of June 1975, and was filed in Book No. Page No. of County Records.

Signature Eugene Stutzman Title Register of Deeds

Township 39 North, Range 14 East, Section 6, Index No. C-5, Page No.

43914 062000

C
5

U.S. PUBLIC LAND SURVEY MONUMENT RECORD

Index No. C-9

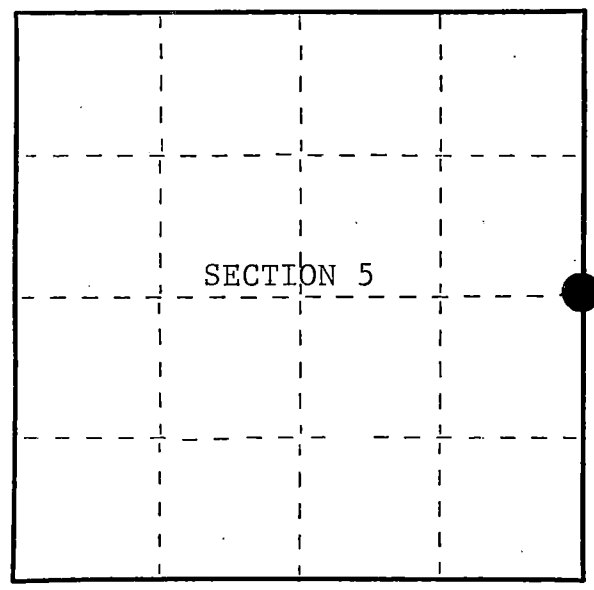
State of Wisconsin }
County of Forest } ss.

I, William B. Cochrane, do hereby
certify that on the 20th day
of August, 1985, I found
evidence of the East Quarter
corner of Section 5
Township 39 North, Range
14 East, Fourth Principal Meridian,
as described hereon; and that from this evidence
I established a new monument and accessories
as described hereon to perpetuate the original
location of this corner.

Resident witnesses:

Tony Tillman

State Plane Co-ordinates
N- 265,825.2023
E-2,316,421.2010



○ = Corner monument restored.

History of original corner establishment:

Original Government Survey in 1865 by William E. Daugherty and Alex McDill.
South corrected between Sections 4 and 5, at 41.40 chains, set Quarter Section
Post to Sections 4 and 5, from which the following bear;

W. Pine	25"	N40°W	17 lks.
W. Pine	25"	S40°E	43 lks.

Description of corner evidence found:

No corner evidence was recovered.

The corner position is re-established at proportionate distance and on line
between the Northeast and Southeast Section Corners of Section 5.

Description of monument and accessories I established to perpetuate the original location of this corner.

At the corner position, set a 2½ inch diameter aluminum pipe monument, 3 feet long,
2½ feet in the ground, with an aluminum cap stamped; T39N, R14E, 1/4, S4, S5, 1986,
S-1107. From which the following new blazed and scribed bearing trees bear;

Tamarack	12"	S80°W	101.70 feet
Tamarack	12"	N31°W	93.09 feet
Steel Sign Post		West	0.50 feet

Dated at Hiles, Wis., this 11th day of February, 1987

Signature William B. Cochrane Title Land Surveyor Registration No. S-1107
(County Surveyor, Registered Land Surveyor, or other duly authorized official)

Office of Register of Deeds, County of Forest, I hereby certify that the within
instrument was filed in this office for record on the 11th day of March, 1987
at 3:30 o'clock P. M.

Paul Aschenbrenner
(Register of Deeds)

By Deputy

FORM NO. 985-A

H.C. Miller Company
MILWAUKEE, WISCONSIN

Stock No. 26273

DOCUMENT NUMBER 132319

439140526007

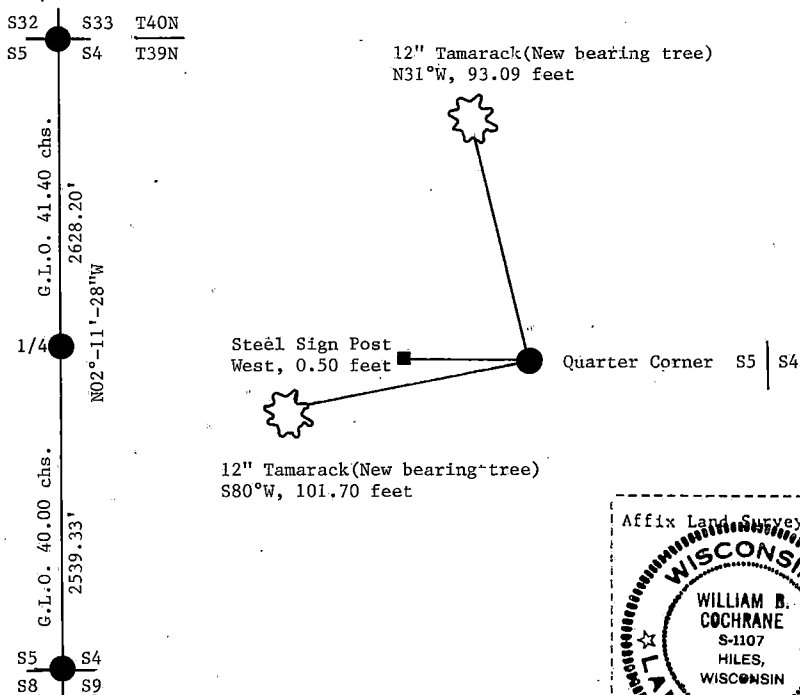
- (e) Describe any material discrepancy between the location of the corner as restored or reestablished and the location of that corner as previously restored or reestablished by distance and direction. Show the discrepancy on the plan view drawing under (d), above. Show the distances between the corner as previously restored or reestablished and (1) the corner as restored or reestablished, and (2) to at least 2 of the witness monuments shown on the drawing in (d), above.

See drawing below.

- (f) Was the corner restored through acceptance of (1) an obliterated evidence location, or, (2) a found perpetuated location?

This corner position was re-established using State Plane Co-ordinates computed from Aerial Photography and a Global Positioning Satellite Survey. The computed corner position was located in the field using a North Seeking Gyro, an Electronic Distance Meter and/or a steel tape.

- (g&h) Was the corner reestablished through lost corner proportionate methods? If so, show the method, including the directions and distances to other public land survey corners used as evidence or used for proportioning in determining the corner location?



- (i) I, William B. Cochrane
 (type or print name) certify that the corner location shown on this record was determined by me or under my direction and control and that this U.S. Public Land Survey Monument Record is correct and complete to the best of my knowledge and belief.

William B. Cochrane February 11, 1987
 Signature Date

Survey requested by: Edward J. [Signature] 3-9-87
 District Ranger Date

U.S. PUBLIC LAND SURVEY MONUMENT RECORD

Index No. C-13

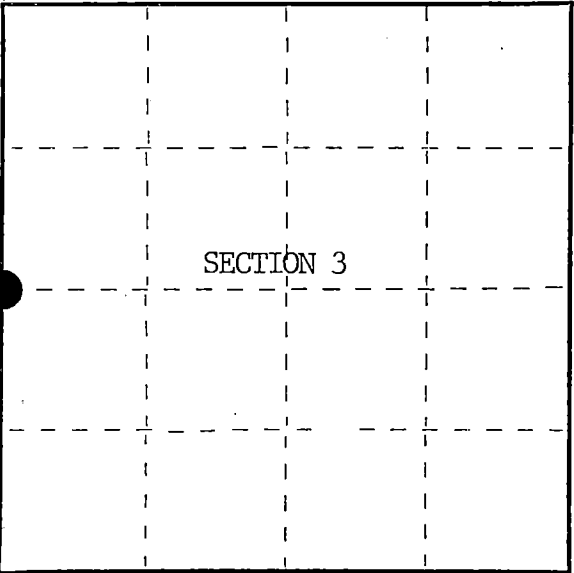
State of Wisconsin }
County of Forest } ss.

I William B. Cochrane, do hereby
certify that on the 22nd day
of July, 1985, I found
evidence of the West Quarter
corner of Section 3
Township 39, North, Range
14 East, Fourth Principal Meridian,
as described hereon; and that from this evidence
I established a new monument and accessories
as described hereon to perpetuate the original
location of this corner.

Resident witnesses:

Tony Tillman

State Plane Co-ordinates
N- 265,969.8760
E-2,321,601.2990



○ = Corner monument restored.

History of original corner establishment:

Original Government Survey in 1865 by William E. Daugherty and Alex McDill.

Corner restored on April 30th, 1974, by William B. Cochrane, a Registered Land
Surveyor with the U.S. Forest Service.

See Certified Land Corner Restoration Certificate #109894, filed in the Registrar
of Deeds Office, in the Forest County Courthouse.

Description of corner evidence found:

Found monument as described and in place, from which the following bear;

Tamarack	11"	S43°E	109.17 feet
Tamarack	10"	S37°W	54.74 feet
Steel Sign Post		South	0.20 feet

Description of monument and accessories I established to perpetuate the original location of this corner.

Blazed and scribed a new bearing tree;

Spruce	7"	S80°W	65.40 feet
Re-set Steel Sign Post		SW	2.00 feet

Dated at Hiles, Wis., this 5th day of February, 1986

Signature William B. Cochrane Title Land Surveyor Registration No. S-1107
(County Surveyor, Registered Land Surveyor, or other duly authorized official)

Office of Register of Deeds, County of Forest, I hereby certify that the within
instrument was filed in this office for record on the 11th day of March, 1987
at 3:30 P. M.

Paul Achenbrenner
(Register of Deeds)

By Deputy

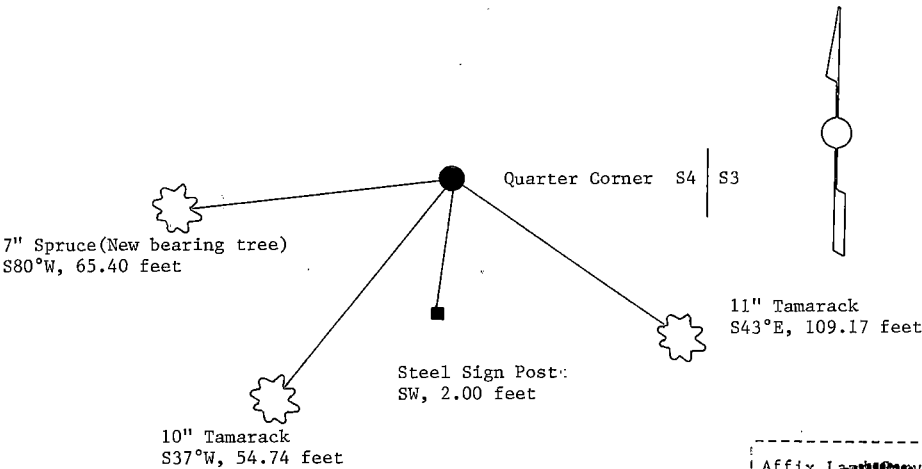
(e) Describe any material discrepancy between the location of the corner as restored or reestablished and the location of that corner as previously restored or reestablished by distance and direction. Show the discrepancy on the plan view drawing under (d), above. Show the distances between the corner as previously restored or reestablished and (1) the corner as restored or reestablished, and (2) to at least 2 of the witness monuments shown on the drawing in (d), above.

See drawing below.


(f) Was the corner restored through acceptance of (1) an obliterated evidence location, or, (2) a found perpetuated location?

Restored through acceptance of a found perpetuated location.

(g&h) Was the corner reestablished through lost corner proportionate methods? If so, show the method, including the directions and distances to other public land survey corners used as evidence or used for proportioning in determining the corner location?



(i) I, William B. Cochrane
(type or print name) certify that the corner location shown on this record was determined by me or under my direction and control and that this U.S. Public Land Survey Monument Record is correct and complete to the best of my knowledge and belief.



William B. Cochrane October 7, 1986
Signature Date

Survey requested by: Chad Eger 3-9-87
District Ranger Date

CERTIFIED LAND CORNER RESTORATION

State of Wisconsin

County of Forest

ss.

I, William B. Cochrane, do hereby certify that on the 30 day of April, 1974, I found evidence of the West Quarter corner of Section 3 Township 39 North, Range 14 East, Fourth Principal Meridian, as described hereon; and that from this evidence I established a new monument and accessories as described hereon to perpetuate the original location of this corner:

Description of original monument and accessories and subsequent restorations:

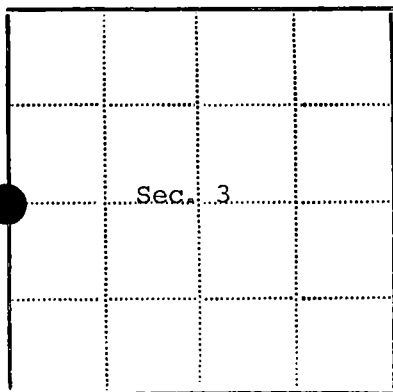

Surveyed in April and May 1865 by Wm. E. Daugherty and Alex McDill
South corrected between sections 3 and 4 40.17 chains
Set 1/4 section post
Tamarack, 12", N2°E, 119 lks.
Tamarack, 12", N13°W, 161 lks.
19.0 lks. South, creek 20 lks. wide runs SE

Description of corner evidence found:

4x4 scribed cedar post. From the post N2°E, 119 lks, large tamarack stump and N13°W, 164 lks. large tamarack stump. Creek, 20 lks. wide, bears North of post 20 lks., Runs NE, 40.00 chains North to township corner.
I believe the stream call was reversed when surveyed in 1865.

Description of monument and accessories I established to perpetuate the location of this corner:

March 23, 1976, I replaced the post with a 2 inch inside diameter, galvanized pipe, 5 feet long filled with concrete with a brass cap stamped: T39N, R14E, 1/4, S3, S4, 1976, S-1107.
From which the following bear:
Tamarack, 10", S43°E, 109.17 feet
Tamarack, 9", S37°W, 54.74 feet
Set a steel sign post South of the monument 0.20 feet



● - Corner monument restored

□ -

Resident witnesses

Dated at Laona Wisconsin, this 30 day of April 1976.

Signature William B. Cochrane Title Survey Technician
(County Surveyor, Registered Land Surveyor, or other duly authorized official)

Surveyors Registration No. S-1107 DOCUMENT NUMBER

109594

Office of Register of Deeds County of Forest

I hereby certify that the within instrument was filed in this office for record on the 2nd day of July 1976, and was filed in Book No. Page No. of County Records.

Signature Eugene Stutzman Title Register of Deeds

Township 39 North, Range 14 East, Section 3, Index No. C-13, Page No.

43914042000

13

U.S. PUBLIC LAND SURVEY MONUMENT RECORD

Index No. C-17

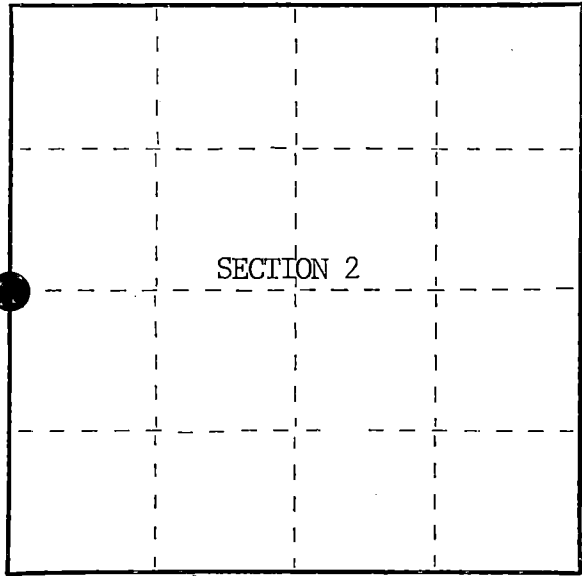
State of Wisconsin }
County of Forest } ss.

I William B. Cochrane, do hereby
certify that on the 20th day
of August, 19 85, I found
evidence of the West Quarter
corner of Section 2
Township 39 North, Range
14 East, Fourth Principal Meridian,
as described hereon; and that from this evidence
I established a new monument and accessories
as described hereon to perpetuate the original
location of this corner.

Resident witnesses:

Tony Tillman

State Plane Co-ordinates
N- 266.046.6300
E-2,326,775.5140



○ = Corner monument restored.

History of original corner establishment:

Original Government Survey in 1865 by William E. Daugherty and Alex McDill. South corrected
between Sections 2 and 3, 40.28 chains, set Quarter Section Post to Sections 2 and 3,
from which the following bear;

Fir	8"	S33°W	7 lks.
Fir	6"	S39°E	5 lks.

South 25 chs., leave swamp
South 41.5 chs., enter swamp
Description of corner evidence found:

Found a 4"x4" Squared Cedar Post, from which a Fir stump bears S33°W, 7 lks.

Leave swamp South 25 chs.
Enter swamp South 41.5 chs.

I accept the location of the wood post as the original corner position in concurrence
with original bearing tree evidence and swamp calls.

Description of monument and accessories I established to perpetuate the original location of this corner.

In place of wood post, set a 2½ inch diameter aluminum pipe monument, 3 feet long,
2½ feet in the ground, with an aluminum cap stamped; T39N, R14E, 1/4, S2, S3, 1985,
S-1107. From which the following new blazed and scribed bearing trees bear;

Balsam	8"	S67°W	64.77 feet
Cedar	14"	N60°W	41.35 feet
Steel Sign Post		NW	2.00 feet

Dated at Hiles, Wis., this 17th day of March, 19 86

Signature William B. Cochrane Title Land Surveyor Registration No. S-1107
(County Surveyor, Registered Land Surveyor, or other duly authorized official)

Office of Register of Deeds, County of Forest, I hereby certify that the within
instrument was filed in this office for record on the 11th day of March, 19 87
at 3:30 o'clock P. M.

Paul Achenbrenner
(Register of Deeds)

By Deputy

FORM NO. 985-A
H.C. Miller Company
MILWAUKEE, WISCONSIN

Stock No. 26273

DOCUMENT NUMBER 133321

43914032000

- (e) Describe any material discrepancy between the location of the corner as restored or reestablished and the location of that corner as previously restored or reestablished by distance and direction. Show the discrepancy on the plan view drawing under (d), above. Show the distances between the corner as previously restored or reestablished and (1) the corner as restored or reestablished, and (2) to at least 2 of the witness monuments shown on the drawing in (d), above.

See drawing below.

- (f) Was the corner restored through acceptance of (1) an obliterated evidence location, or, (2) a found perpetuated location?

Restored from original evidence.

- (g&h) Was the corner reestablished through lost corner proportionate methods? If so, show the method, including the directions and distances to other public land survey corners used as evidence or used for proportioning in determining the corner location?


14" Cedar (New bearing tree)
N60°W, 41.35 feet

Steel Sign Post
NW, 2.00 feet



8" Balsam (New bearing tree)
S67°W, 64.77 feet

Quarter Corner S3 | S2



- (i) I, William B. Cochrane
(Type or print name) certify that the corner location shown on this record was determined by me or under my direction and control and that this U.S. Public Land Survey Monument Record is correct and complete to the best of my knowledge and belief.

William B. Cochrane October 7, 1986
Signature Date

Survey requested by: David L. [Signature] 3-9-87
District Ranger Date

U.S. PUBLIC LAND SURVEY MONUMENT RECORD

Index No. C-21

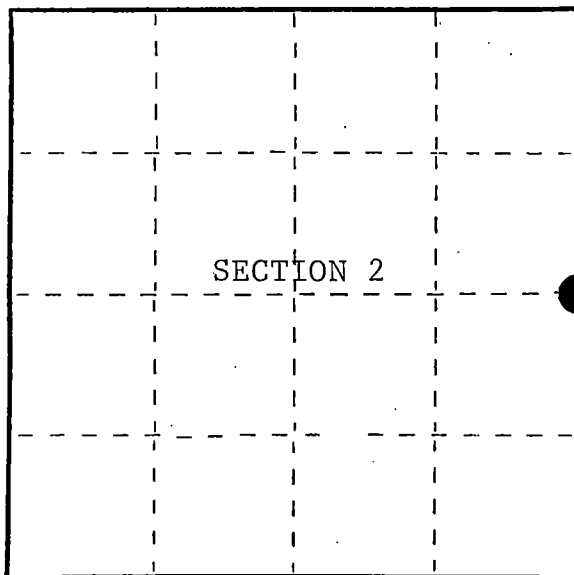
State of Wisconsin }
County of Forest } ss.

I, William B. Cochrane, do hereby certify that on the 19th day of August, 1985, I found evidence of the East Quarter corner of Section 2 Township 39 North, Range 14 East, Fourth Principal Meridian, as described hereon; and that from this evidence I established a new monument and accessories as described hereon to perpetuate the original location of this corner.

Resident witnesses:

Tony Tillman

State Plane Co-ordinates
N- 266,173.4639
E-2,332,029.3180



○ = Corner monument restored.

History of original corner establishment:

Original Government Survey in 1865 by William E. Daugherty and Alex McDill. South corrected between Sections 1 and 2, at 41.16 chains, set Quarter Section Post to Sections 1 and 2, from which the following bear;

Sugar	15"	S48°W	7 lks.
Fir	10"	N52°E	16 lks.

Description of corner evidence found:

No corner evidence was recovered.

The corner position is re-established at proportionate distance and on line between the Northeast and Southeast Section Corners of Section 2.

Description of monument and accessories I established to perpetuate the original location of this corner.

At the corner position, set a 2½ inch diameter aluminum pipe monument, 3 feet long, 2½ feet in the ground, with an aluminum cap stamped; T39N, R14E, 1/4, S1, S2, 1986, S-1107. From which the following new blazed and scribed bearing trees bear;

Hemlock	14"	N10°E	26.68 feet
Y. Birch	20"	N74°W	30.45 feet
Steel Sign Post		SE	1.00 feet

Dated at Hiles, Wis., this 11th day of February, 1987.

Signature William B. Cochrane Title Land Surveyor Registration No. S-1107
(County Surveyor, Registered Land Surveyor, or other duly authorized official)

Office of Register of Deeds, County of Forest, I hereby certify that the within instrument was filed in this office for record on the 11th day of March, 1987 at 3:30 o'clock P. M.

Paul Aschenbrenner
(Register of Deeds)

By Deputy

FORM NO. 985-A

H.C. Miller Company

Stock No. 26273

DOCUMENT NUMBER 132322

43914022000


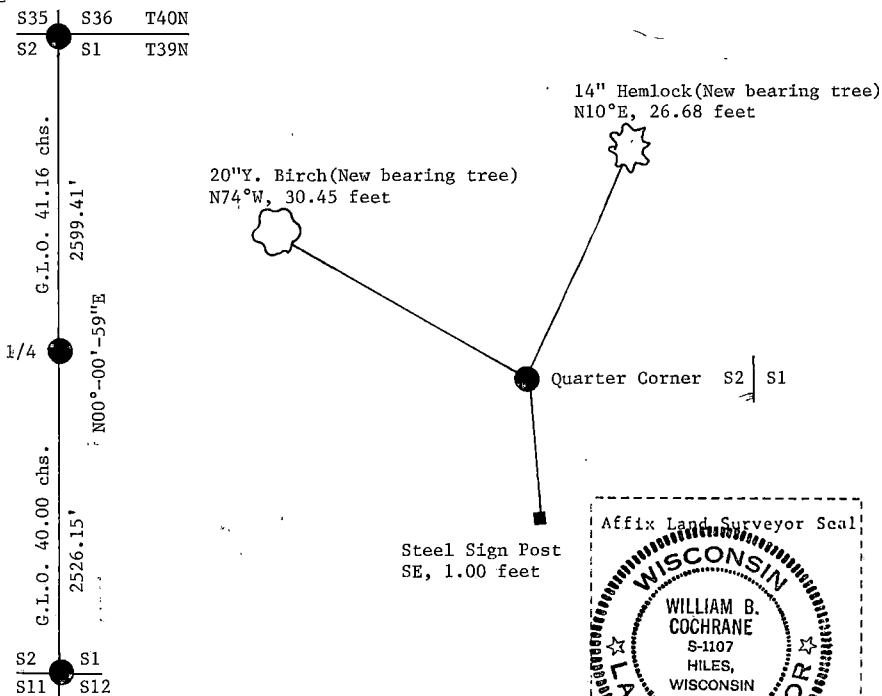
- (e) Describe any material discrepancy between the location of the corner as restored or reestablished and the location of that corner as previously restored or reestablished by distance and direction. Show the discrepancy on the plan view drawing under (d), above. Show the distances between the corner as previously restored or reestablished and (1) the corner as restored or reestablished, and (2) to at least 2 of the witness monuments shown on the drawing in (d), above.

See drawing below.

- (f) Was the corner restored through acceptance of (1) an obliterated evidence location, or, (2) a found perpetuated location?

This corner position was re-established using State Plane Co-ordinates computed from Aerial Photography and a Global Positioning Satellite Survey. The computed corner position was located in the field using a North Seeking Gyro, an Electronic Distance Meter, and/or a steel tape.

- (g&h) Was the corner reestablished through lost corner proportionate methods? If so, show the method, including the directions and distances to other public land survey corners used as evidence or used for proportioning in determining the corner location?
See Above



- (i) I, William B. Cochrane
(Type or print name) certify that the corner location shown on this record was determined by me or under my direction and control and that this U.S. Public Land Survey Monument Record is correct and complete to the best of my knowledge and belief.

William B. Cochrane February 11, 1987
Signature Date

Survey requested by: Edward R. [Signature] 3-9-87
District Ranger Date

U.S. PUBLIC LAND SURVEY MONUMENT RECORD

Index No. C-25

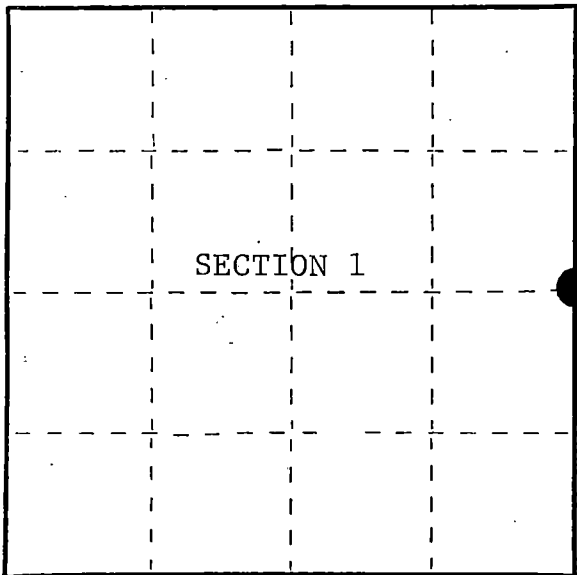
State of Wisconsin }
County of Forest } ss.

I, William B. Cochrane, do hereby
certify that on the 21st day
of August, 1985, I found
evidence of the East Quarter
corner of Section 1
Township 39, North, Range
14 East, Fourth Principal Meridian,
as described hereon; and that from this evidence
I established a new monument and accessories
as described hereon to perpetuate the original
location of this corner.

Resident witnesses:

Tony Tillman

State Plane Co-ordinates
N- 266,336.3695
E- 2,337,300.8050



○ = Corner monument restored.

History of original corner establishment:

Original Government Survey in 1858 by Artemas Curtis. North between Sections
1 and 6, at 40.00 chains, corner is in river, from which the following bear;

Cedar 14" S27°E 57 lks.

Description of corner evidence found:

No corner evidence was recovered.

The corner position is re-established at proportionate distance and on line
between the Northeast and Southeast Section Corners of Section 1.

Description of monument and accessories I established to perpetuate the original location of this corner.

At a point S00°-29'-30"E, 30.00 feet, set a Witness Corner which is a 2½ inch
diameter aluminum pipe monument, 3 feet long, 2½ feet in the ground, with an
aluminum cap stamped; W.C., T39N, R14E, R15E, 1/4, S1, S6, 1986, S-1107. From
which the following bear;

Maple	13"	N35°E	11.24 feet
Maple	5"	S82°W	4.26 feet
Steel Sign Post		East	0.20 feet

Dated at Hiles, Wis., this 11th day of February, 1987

Signature William B. Cochrane Title Land Surveyor Registration No. S-1107
(County Surveyor, Registered Land Surveyor, or other duly authorized official)

Office of Register of Deeds, County of Forest, I hereby certify that the within
instrument was filed in this office for record on the 11th day of March, 1987
at 3:30 o'clock P. M.

Paul Achenbrenner
(Register of Deeds)

By _____ Deputy

43914612060

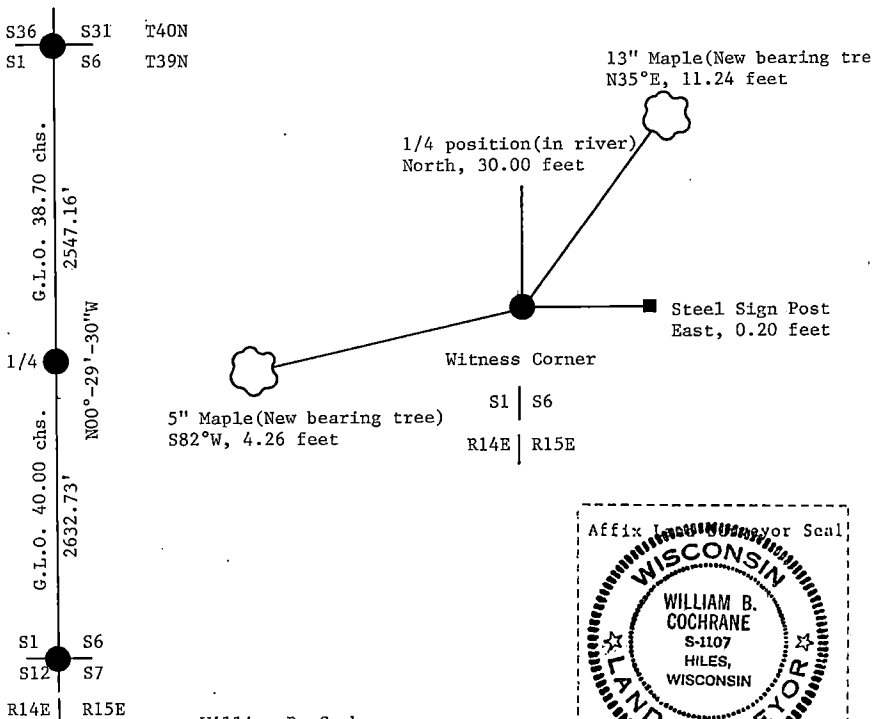
- (e) Describe any material discrepancy between the location of the corner as restored or reestablished and the location of that corner as previously restored or reestablished by distance and direction. Show the discrepancy on the plan view drawing under (d), above. Show the distances between the corner as previously restored or reestablished and (1) the corner as restored or reestablished, and (2) to at least 2 of the witness monuments shown on the drawing in (d), above.

See drawing below.

- (f) Was the corner restored through acceptance of (1) an obliterated evidence location, or, (2) a found perpetuated location?

This corner position was re-established using State Plane Co-ordinates computed from Aerial Photography and a Global Positioning Satellite Survey. The corner position was located in the field using a North Seeking Gyro, an Electronic Distance Meter, and/or a steel tape.


- (g&h) Was the corner reestablished through lost corner proportionate methods? If so, show the method, including the directions and distances to other public land survey corners used as evidence or used for proportioning in determining the corner location?



- (i) I, William B. Cochrane
(Type or print name) certify that the corner location shown on this record was determined by me or under my direction and control and that this U.S. Public Land Survey Monument Record is correct and complete to the best of my knowledge and belief.

William B. Cochrane February 11, 1987
Signature Date

Survey requested by, [Signature] 3-9-87
District Ranger Date



U.S. PUBLIC LAND SURVEY MONUMENT RECORD

Index No. E-1

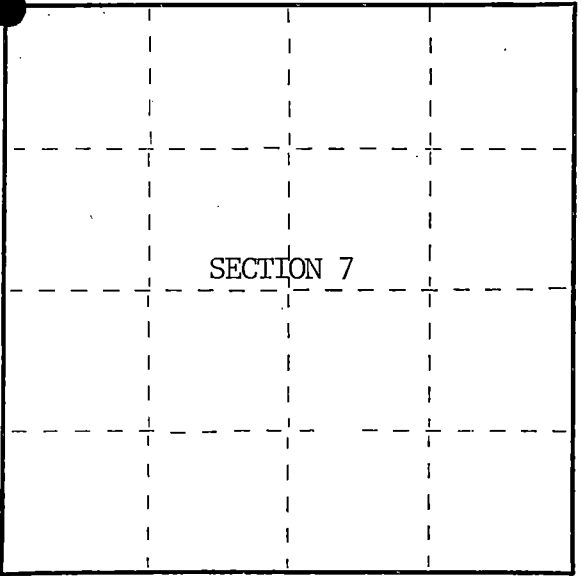
State of Wisconsin }
County of Forest } ss.

I William B. Cochrane, do hereby
certify that on the 3rd day
of September, 1985, I found
evidence of the Northwest Section
corner of Section 7
Township 39, North, Range
14 East, Fourth Principal Meridian,
as described hereon; and that from this evidence
I established a new monument and accessories
as described hereon to perpetuate the original
location of this corner.

Resident witnesses:

Tony Tillman

State Plane Co-ordinates
N- 262,936.3200
E-2,305,717.2550



○ = Corner monument restored.

History of original corner establishment:

Original Government Survey in 1858 by Artemas Curtis.

Corner restored in 1981, by William B. Cochrane, a Registered
Land Surveyor with the U.S. Forest Service.

See Certified Land Corner Restoration Certificate #119754, filed in the
Registrar of Deeds Office, in the Forest County Courthouse.

Description of corner evidence found:

Found monument torn out.

Hemlock	12"	N56°E	57.00 feet
Hemlock	18"	S38°E	44.62 feet
Hemlock	14"	S51°W	83.87 feet
Basswood	8"	N53°W	36.74 feet-Cut down for Aerial Photo Project

Description of monument and accessories I established to perpetuate the original location of this corner.

From bearing trees above, set a 2½" diameter aluminum pipe monument, 3 feet long,
3½ feet in the ground, with an aluminum cap stamped; T39N, R13E, R14E, S1, S6, S7,
S12, 1985, S-1107.

Dated at Hiles, Wis., this 27th day of February, 1986.

Signature William B. Cochrane Title Land Surveyor Registration No. S-1107
(County Surveyor, Registered Land Surveyor, or other duly authorized official)

Office of Register of Deeds, County of Forest, I hereby certify that the within
instrument was filed in this office for record on the 11th day of March, 1987
at 3:30 o'clock P. M.

Paul Ackenbrenner
(Register of Deeds)

By _____ Deputy

FORM NO. 985-A

H.C. Miller Company
Madison, Wisconsin

Stock No. 26273

DOCUMENT NUMBER 132324

439 13010000


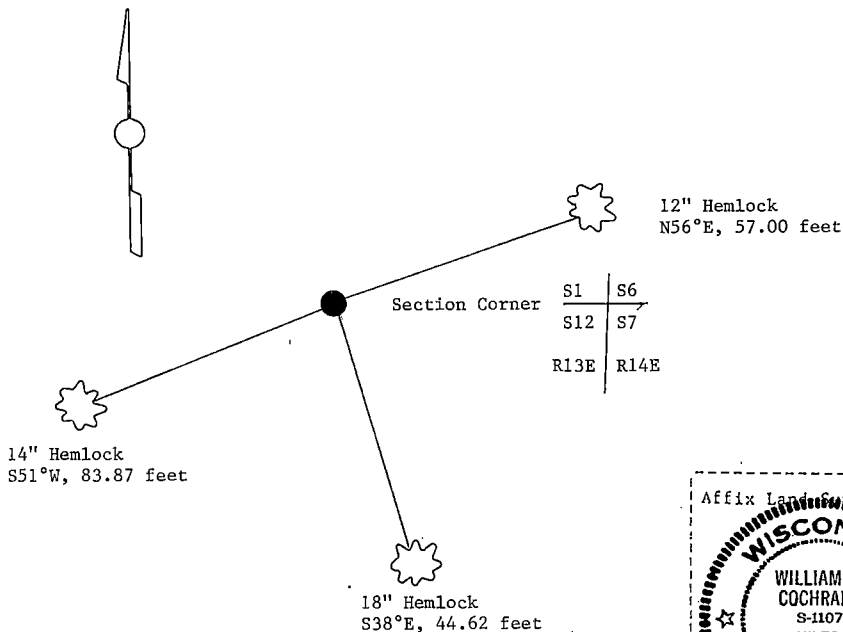
- (e) Describe any material discrepancy between the location of the corner as restored or reestablished and the location of that corner as previously restored or reestablished by distance and direction. Show the discrepancy on the plan view drawing under (d), above. Show the distances between the corner as previously restored or reestablished and (1) the corner as restored or reestablished, and (2) to at least 2 of the witness monuments shown on the drawing in (d), above.

See drawing below.

- (f) Was the corner restored through acceptance of (1) an obliterated evidence location, or, (2) a found perpetuated location?

Restored through acceptance of a found perpetuated location.

- (g&h) Was the corner reestablished through lost corner proportionate methods? If so, show the method, including the directions and distances to other public land survey corners used as evidence or used for proportioning in determining the corner location?



- (i) I, William B. Cochrane
(Type or print name) certify that the corner location shown on this record was determined by me or under my direction and control and that this U.S. Public Land Survey Monument Record is correct and complete to the best of my knowledge and belief.

William B. Cochrane October 7, 1986
Signature Date

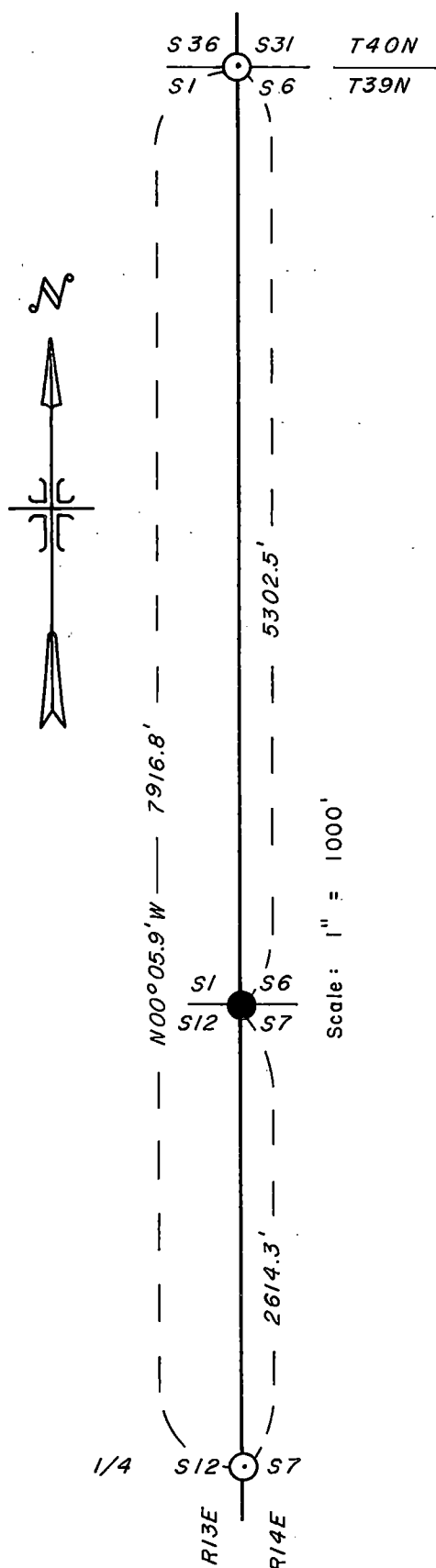
Survey requested by: Edward Leger 3-9-87
District Ranger Date

Stock No. 26273

Sheet 1 of 2 (E-1)

CERTIFIED LAND CORNER RESTORATION CERTIFICATE

BEING THE SECTION CORNER COMMON TO SECTIONS
1, 6, 7, AND 12, TOWNSHIP 39 NORTH, RANGES 13 AND 14
EAST, FOURTH PRINCIPAL MERIDIAN, COUNTY OF
FOREST, STATE OF WISCONSIN

Legend

- — 2 1/2 inch diameter aluminum pipe monument, 30 inches long with an aluminum cap stamped to identify the corner.
- ⊙ — Corners monumented and recorded

Survey Notes

This survey of the line between the west quarter corner of Section 7, T39N, R14E and the northwest corner of Section 6, T39N, R14E, Fourth Principal Meridian was made by the U.S. Department of Agriculture, Forest Service.

The purpose of this survey is to restore the section corner common to Sections 1, 6, 7 and 12, T39N, Ranges 13 and 14E.

All bearings are true bearings referenced to solar observations.

DOCUMENT NO.
119750

REGISTER'S OFFICE
Forest County, Wis.

Received for record this 12th day
of May A.D., 1981 at
2:30 o'clock P.M. and recorded
in Vol. _____ of CORNER
page E-1 RESTORATION
Eugene A. Stratton
Register of Deeds

43913010000

Stock No. 26273

Sheet 2 of 2 (E-1)

CORNERS RECOVERED1. Quarter Corner between Sections 7 and 12, Ranges 13 and 14 E.

Recorded as document number 107233, June 16, 1975.

2. Section Corner Common to Sections 1,6,31 and 36, Townships 39 and 40 N, Ranges 13 and 14 E.

Recorded as document number 108556, January 14, 1976.

CORNER RESTORED1. Section Corner Common to Sections 1,6,7 and 12, Ranges 13 and 14 E.

Restored the section corner by single proportion on line between the west quarter corner of Section 7 and the northwest section corner of Section 6.

Corner References:


Hemlock	12"	N56°E	57.0 ft.
Hemlock	18"	S38°E	44.62 ft.
Hemlock	14"	S51°W	83.87 ft.
Basswood	8"	N53°W	36.74 ft.

SURVEYOR'S AFFIDAVIT

State of Wisconsin)
County of Forest) ss

I, William B. Cochrane, Land Surveyor, U.S. Forest Service, and a Registered Land Surveyor in the State of Wisconsin, hereby certify that I have surveyed the line between the west quarter corner of Section 7 and the northwest section corner of Section 6, Township 39 North, Range 14 East, Fourth Principal Meridian, State of Wisconsin.

The plat map and the survey notes are a correct representation of the corners recovered, and corner established.



William B. Cochrane

Land Surveyor, U.S. Forest Service
R.L.S. State of Wisconsin
Certificate S-1107

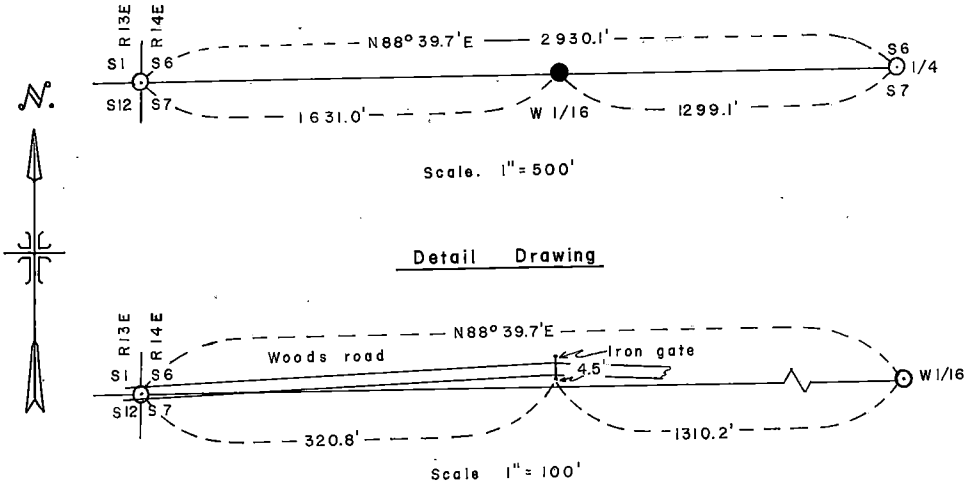
Date of Survey: 1981

Stock No. 26273

Sheet 1 of 2 (E-2)

CERTIFIED LAND CORNER RESTORATION CERTIFICATE

BEING THE WEST SIXTEENTH CORNER BETWEEN THE
SOUTH QUARTER CORNER AND THE SOUTHWEST SECTION CORNER
OF SECTION 6, TOWNSHIP 39 NORTH, RANGE 14 EAST,
FOURTH PRINCIPAL MERIDIAN, COUNTY OF FOREST,
STATE OF WISCONSIN



LEGEND

- - 2 1/2 inch diameter aluminum pipe monument, 30 inches long with an aluminum cap stamped to identify the corner.
- - Corners monumented and recorded.

SURVEY NOTES

This survey of the line between the south quarter corner and the southwest section corner of Section 6, T39N, R14E, Fourth Principal Meridian was made by the U.S. Department of Agriculture, Forest Service. All bearings are true bearings referenced to solar observations.

CORNER ESTABLISHED

1. West Sixteenth between Sections 6 and 7.

Established the west sixteenth corner by single proportion on line between the south quarter corner and the southwest section corner of Section 6.

Corner References:

Maple	8"	N26°E	27.08 ft.
Maple	7"	S45°E	2.15 ft.
1 1/4" diameter Iron Pipe		S76°47.4'W	15.17 ft.
Steel Sign Post		North	0.70 ft.

DOCUMENT NO.
119751

REGISTER'S OFFICE }
Forest County, Wis. }
Received for record this 12 day
of May A.D. 1981 at
2:30 o'clock P.M. and recorded
in Vol. _____ of CORNER
page E-2 RESTORATION
Eugene J. Bergstrom
Register of Deeds

439.14060030

Stock No. 26273

Sheet 2 of 2 (E-2)

CORNERS RESTORED

1. South Quarter Corner Between Sections 6 and 7.

Previously Recorded

2. Section Corner Common to Sections 1,6,7 and 12, Ranges 13 and 14 East.


Previously Recorded

SURVEYOR'S AFFIDAVIT

State of Wisconsin)
County of Forest) ss

I, William B. Cochrane, Land Surveyor, U.S. Forest Service and a Registered Land Surveyor in the State of Wisconsin hereby certify that I have surveyed the line between the south quarter corner and the southwest section corner of Section 6, Township 39 North, Range 14 East, Fourth Principal Meridian, State of Wisconsin.

The plat map and the survey notes are a correct representation of the corners recovered, restored and established.



William B. Cochrane
Land Surveyor, U.S. Forest Service
R.L.S. State of Wisconsin
Certificate S-1107

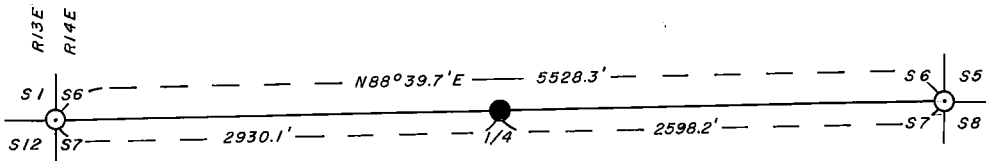
Date of Survey: 1981

Stock No. 26273

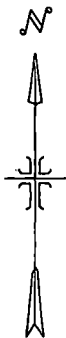
Sheet 1 of 2 (E-3)

CERTIFIED LAND CORNER RESTORATION CERTIFICATE

BEING THE QUARTER CORNER BETWEEN SECTIONS 6 AND 7,
TOWNSHIP 39 NORTH, RANGE 14 EAST, FOURTH PRINCIPAL MERIDIAN,
COUNTY OF FOREST, STATE OF WISCONSIN



Scale: 1" = 800'

LEGEND

● - 2 1/2 inch diameter aluminum pipe monument, 30 inches long with an aluminum cap stamped to identify the corner.

⊙ - Corners monumented and recorded.

SURVEY NOTES

This survey of the line between the southeast section corner and the southwest section corner of Section 6, T39N, R14E, Fourth Principal Meridian was made by the U.S. Department of Agriculture, Forest Service. All bearings are true bearings referenced to solar observations.

CORNERS RECOVERED

1. Section Corner Common to Sections 5, 6, 7 and 8

Recorded as document number 107231, June 16, 1975.

2. Section Corner Common to Sections 1, 6, 7, and 12, Ranges 13 and 14 East.

Previously recorded.

CORNER RESTORED

1. Quarter Corner Between Sections 6 and 7.

Restored the quarter corner by single proportion on line between the southeast section corner and the southwest section corner of Section 6.

Corner References:

Spruce	15"	S64°E	13.54 ft.
Spruce	10"	N28°W	29.02 ft.
1 1/4 inch diameter Iron Pipe		S45°53.9'W	30.40 ft.
Steel Sign Post		NE	1.5 ft.

Document No.

119752

43914060020

REGISTER'S OFFICE
Forest County, Wis.
Received for record this 12th day
of May A.D. 1981 at
2:30 o'clock P.M. and recorded
in Vol. _____ of CORNER
page 53 RESTORATION
Register of Deeds

Stock No. 26273

Sheet 2 of 2 (E-3)

SURVEYOR'S AFFIDAVIT

State of Wisconsin)
County of Forest) ss

I, William B. Cochrane, Land Surveyor, U.S. Forest Service and a Registered Land Surveyor in the State of Wisconsin, hereby certify that I have surveyed the line between the southeast section corner and the southwest section corner of Section 6, Township 39 North, Range 14 East, Fourth Principal Meridian, State of Wisconsin.

The plat map and the survey notes are a correct representation of the corners recovered and corners established.



William B. Cochrane
Land Surveyor, U.S. Forest Service
R.L.S. State of Wisconsin
Certificate S-1107

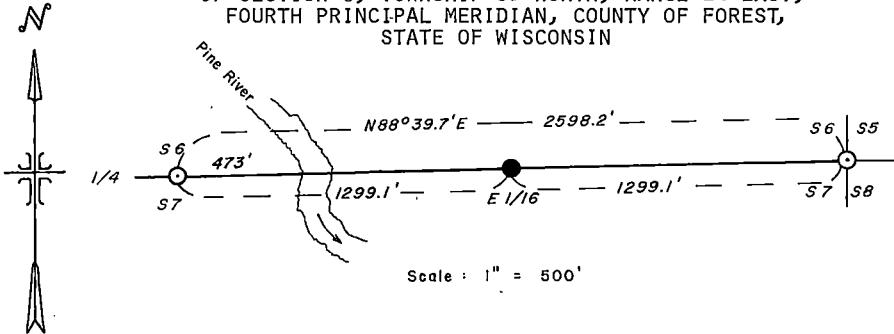
Date of Survey: 1981

Stock No. 26273

Sheet 1 of 2 (E-4)

CERTIFIED LAND CORNER RESTORATION CERTIFICATE

BEING THE EAST SIXTEENTH CORNER BETWEEN THE
SOUTH QUARTER CORNER AND THE SOUTHEAST SECTION CORNER
OF SECTION 6, TOWNSHIP 39 NORTH, RANGE 14 EAST,
FOURTH PRINCIPAL MERIDIAN, COUNTY OF FOREST,
STATE OF WISCONSIN

LEGEND

- - 2 1/2 inch diameter aluminum pipe monument 30 inches long with an aluminum cap stamped to identify the corner.
- - Corners monumented and recorded.

SURVEY NOTES

This survey of the line between the south quarter corner and the southeast section corner of Section 6, T39N, R14E, Fourth Principal Meridian was made by the U.S. Department of Agriculture, Forest Service. All bearings are true bearings referenced to solar observations.

CORNERS RECOVERED

1. Section Corner Common to Sections 5,6,7 and 8.

Recorded as document number 107231, June 16, 1975.

2. Quarter Corner between Sections 6 and 7.

Previously recorded.

CORNER ESTABLISHED

1. East Sixteenth between Sections 6 and 7.

Established the east sixteenth corner at the mid-point and on line between the south quarter and southeast section corner of Section 6.

Corner References:

Aspen	9"	S10°E	17.66 ft.
Aspen	7"	N70°W	4.48 ft.
Steel Sign Post		NE	0.50 ft.

DOCUMENT NO.
119753

REGISTER'S OFFICE
Forest County, Wis.
Received for record this 12th day
of May A.D., 19 81 at
2:32 o'clock P.M. and recorded
in Vol. E-4 of CORNER
page 1 of RESTORATION
Register of Deeds

43914060010

E
4

Stock No. 26273

Sheet 2 of 2 (E-4)

SURVEYOR'S AFFIDAVIT

State of Wisconsin)
County of Forest) ss

I, William B. Cochrane, Land Surveyor, U.S. Forest Service and a Registered Land Surveyor in the State of Wisconsin hereby certify that I have surveyed the line between the south quarter corner and the southeast section corner of Section 6, Township 39 North, Range 14 East, Fourth Principal Meridian, State of Wisconsin.

The plat map and the survey notes are a correct representation of the corners recovered, restored and established.



William B. Cochrane

Land Surveyor, U.S. Forest Service
R.L.S. State of Wisconsin
Certificate S-1107

Date of Survey: 1981

U.S. PUBLIC LAND SURVEY MONUMENT RECORD

Index No. E-5

State of Wisconsin }
County of Forest } ss.

I William B. Cochrane, do hereby certify that on the 3rd day of September, 1985, I found evidence of the Southeast Section corner of Section 6 Township 39, North, Range 14 East, Fourth Principal Meridian, as described hereon; and that from this evidence I established a new monument and accessories as described hereon to perpetuate the original location of this corner.

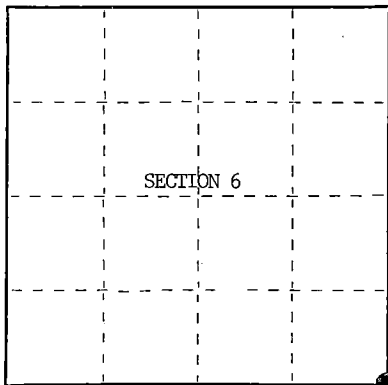
Resident witnesses:

Tony Tillman

State Plane Co-ordinates

N- 263,149.4360

E-2,311,239.5960



○ = Corner monument restored.

History of original corner establishment:

Original Government Survey in 1865 by William E. Daugherty, and Alex McDill.

Corner restored on October 23rd, 1974, by William B. Cochrane, a Registered Land Surveyor with the U.S. Forest Service.

See Certified Land Corner Restoration Certificate #107231, filed in the Registrar of Deeds Office, in the Forest County Courthouse.

Description of corner evidence found:

Found monument as described and in place, from which the following bear;

Cedar	12"	N24°E	39.93 feet
Cedar	13"	S32°E	22.07 feet
Cedar	12"	S50°W	39.88 feet
Cedar	10"	N34°W	36.33 feet
Steel Sign Post		East	0.30 feet

All of the above bearing trees were cut down for the Aerial Photo Project.
Description of monument and accessories I established to perpetuate the original location of this corner.

Blazed and scribed the following new bearing trees;

Ash	5"	N12°E	41.71 feet
Ash	6"	S 7°E	45.04 feet
Ash	5"	N86°W	41.06 feet
Ash	5"	N75°E	42.09 feet

Re-set Steel Sign Post NW 2.00 feet

Dated at Hiles, Wis., this 27th day of February, 1986

Signature William B. Cochrane Title Land Surveyor Registration No. S-1107
(County Surveyor, Registered Land Surveyor, or other duly authorized official)

Office of Register of Deeds, County of Forest, I hereby certify that the within instrument was filed in this office for record on the 11th day of March, 1987 at 3:30 clock P. M.

Paul Ashenbrenner
(Register of Deeds)

By _____ Deputy

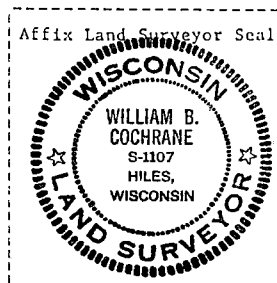
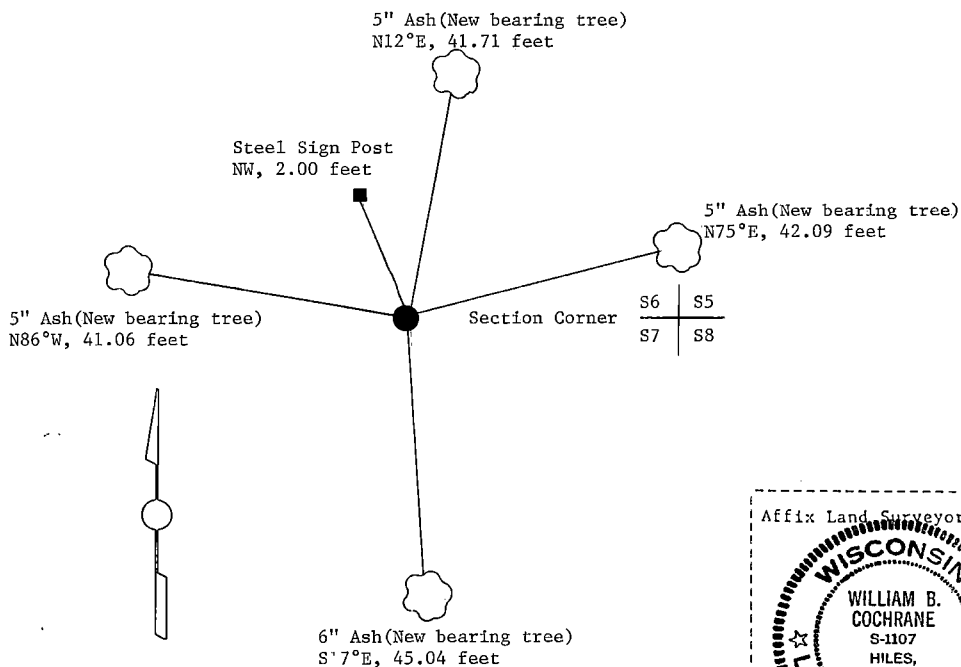
- (e) Describe any material discrepancy between the location of the corner as restored or reestablished and the location of that corner as previously restored or reestablished by distance and direction. Show the discrepancy on the plan view drawing under (d), above. Show the distances between the corner as previously restored or reestablished and (1) the corner as restored or reestablished, and (2) to at least 2 of the witness monuments shown on the drawing in (d), above.

See drawing below.

- (f) Was the corner restored through acceptance of (1) an obliterated evidence location, or, (2) a found perpetuated location?

Restored through acceptance of a found perpetuated location.

- (g&h) Was the corner reestablished through lost corner proportionate methods? If so, show the method, including the directions and distances to other public land survey corners used as evidence or used for proportioning in determining the corner location?



- (i) I, William B. Cochrane
(Type or print name) certify that the corner location shown on this record was determined by me or under my direction and control and that this U.S. Public Land Survey Monument Record is correct and complete to the best of my knowledge and belief.

William B. Cochrane October 7, 1986
Signature Date

Survey requested by: Edward L. Langer 8-9-87

District Ranger Date

CERTIFIED LAND CORNER RESTORATION

State of Wisconsin

County of Forest

SS.

I William B. Cochrane, do hereby certify that on the 23rd day of October, 1974, I found evidence of the Southeast Section corner of Section 6 Township 39 North, Range 14 East, Fourth Principal Meridian, as described hereon; and that from this evidence I established a new monument and accessories as described hereon to perpetuate the original location of this corner:

Description of original monument and accessories and subsequent restorations:

Surveyed in 1865 by Wm. E. Daugherty.

North between Sections 7 and 8. 80.0 chains set post corner to sections 5, 6, 7 and 8.

Cedar, 14", S70°E, 22 lks.

Fir, 7", N22°W, 16 lks.

23.0 chains east, leave swamp, bears N & S

18.11 chains West, leave swamp, bears N & S

35.11 chains West, stream 100 lks. wide, runs South

Description of corner evidence found:

6x6 scribed cedar post. A cedar scribed, 13", bears S29°E, 33 lks.

A cedar, scribed and fallen, bears S87°W, 31 lks. At S70°E, 22 lks. is a cedar tipout.

East, 14.0 chains, leave swamp bears N&S

West, 17.0 chains leave swamp bears N & S

West, 30.0 chains, River, runs south. North 40.0 chains quarter corner between sections 5 and 6.

The bearing trees that were found were made by an unknown surveyor about 40 years ago.

They were found by Forest Service personnel in 1934.

Description of monument and accessories I established to perpetuate the location of this corner:

I replaced the cedar post with a 2 inch inside diameter, galvanized pipe, 5 feet long, filled with concrete with a brass cap stamped:

T39N, R14E, S5, S6, S7 and S8, 1975, S-1107. From which the following bear:

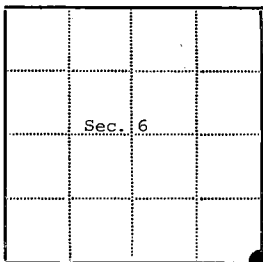
Cedar, 12", N24°E, 39.93 feet.

Cedar, 13", S32°E, 22.07 feet (found bearing tree)

Cedar, 12", S50°W, 39.88 feet

Cedar, 10", N34°W, 36.33 feet

Set a steel sign post, East of the monument, 0.30 feet



● - Corner monument restored



□ -

Resident witnesses.....

Dated at Three Lakes, Wisconsin, this 12th day of June, 1975.

Signature William B. Cochrane Title Survey Technician
(County Surveyor, Registered Land Surveyor, or other duly authorized official)

Surveyors Registration No. S-1107 NUMBER 107231

Office of Register of Deeds County of Forest

I hereby certify that the within instrument was filed in this office for record on the 16th day of June, 1975, and was filed in Book No. _____ Page No. _____ of County Records.

Signature Eugene Stutzman Title Register of Deeds

Township 39 North, Range 14 East, Section 6, Index No. E-5, Page No. _____

43914060000

E
5

Stock No. 26273

DOCUMENT NUMBER 132326

U.S. PUBLIC LAND SURVEY MONUMENT RECORD

Index No. E-7

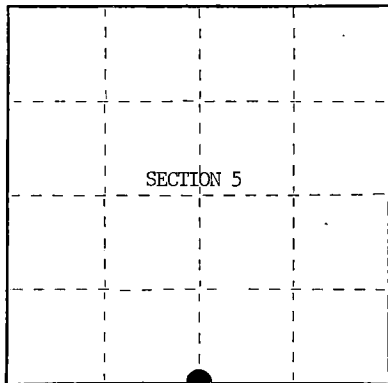
State of Wisconsin }
County of Forest } ss.

I William B. Cochrane, do hereby
certify that on the 13th day
of August, 1985, I found
evidence of the South Quarter
corner of Section 5
Township 32, North, Range
14 East, Fourth Principal Meridian,
as described hereon; and that from this evidence
I established a new monument and accessories
as described hereon to perpetuate the original
location of this corner.

Resident witnesses:

Tony Tillman

State Plane Co-ordinates
N- 263,266.0620
E-2,313,722.6410



○ = Corner monument restored.

History of original corner establishment:

Original Government Survey in 1865 by William E. Daugherty, and Alex McDill.

Corner restored on May 21st, 1975, by William B. Cochrane, a Registered Land Surveyor with the U.S. Forest Service.

See Certified Land Corner Restoration Certificate #108595, filed in the Registrar of Deeds Office, in the Forest County Courthouse.

Description of corner evidence found:

Found monument as described and in place, from which the following bear;

Maple(Tipout)	24"	S10°W	56.42 feet
Maple	10"	N17°W	41.66 feet

Description of monument and accessories I established to perpetuate the original location of this corner.

Blazed and scribed the following new bearing trees;

Maple	9"	S71°W	63.57 feet
Maple	5"	N26°W	74.62 feet

Re-set Steel Sign Post	NW	1.00 feet
------------------------	----	-----------

Dated at Hiles, Wis., this 27th day of February, 1986

Signature William B. Cochrane Title Land Surveyor Registration No. S-1107
(County Surveyor, Registered Land Surveyor, or other duly authorized official)

Office of Register of Deeds, County of Forest, I hereby certify that the within
instrument was filed in this office for record on the 11th day of March, 1987
at 3:30 o'clock P. M.

Paul Aschenbrenner
(Register of Deeds)

By _____ Deputy

439 14 05 0020

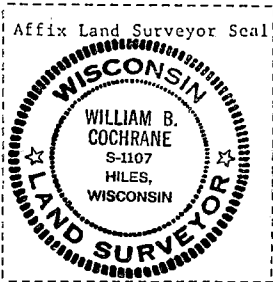
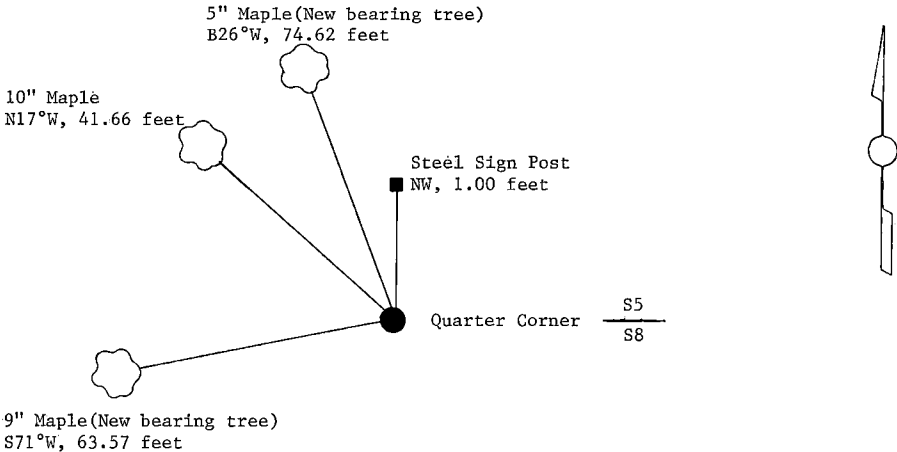
(e) Describe any material discrepancy between the location of the corner as restored or reestablished and the location of that corner as previously restored or reestablished by distance and direction. Show the discrepancy on the plan view drawing under (d), above. Show the distances between the corner as previously restored or reestablished and (1) the corner as restored or reestablished, and (2) to at least 2 of the witness monuments shown on the drawing in (d), above.

See drawing below.

(f) Was the corner restored through acceptance of (1) an obliterated evidence location, or, (2) a found perpetuated location?

Restored through acceptance of a found perpetuated location.

(g&h) Was the corner reestablished through lost corner proportionate methods? If so, show the method, including the directions and distances to other public land survey corners used as evidence or used for proportioning in determining the corner location?



(i) I, William B. Cochrane (type or print name) certify that the corner location shown on this record was determined by me or under my direction and control and that this U.S. Public Land Survey Monument Record is correct and complete to the best of my knowledge and belief.

William B. Cochrane October 7, 1986
Signature Date

Survey requested by: Edward J. Cenger 3-9-87
District Ranger Date

CERTIFIED LAND CORNER RESTORATION

State of Wisconsin

County of Forest

} ss.

I William B. Cochrane, do hereby certify that on the 21st day of May, 19 75, I found evidence of the South Quarter corner of Section 5 Township 39 North Range 14 East, Fourth Principal Meridian, as described hereon; and that from this evidence I established a new monument and accessories as described hereon to perpetuate the original location of this corner:

Description of original monument and accessories and subsequent restorations:

Surveyed in 1865 by Wm. E. Daugherty and Alex McDill.

West corrected between Sections 5 and 8.

40.32 chains set quarter section post.

Birch, 14", S72°E, 49 Lks.

Birch, 8", N4°E, 35 Lks.

East, 4.32 chains enter swamp bears N and S.

Description of corner evidence found:

4x4 scribed wood post in place.

N4°E, 35 Lks., hardwood stump hole

S72°E, 47 Lks., large hardwood stump decayed flush with the ground

Maple, 22", S12°W, 86 Lks. scribed by unknown surveyor.

4.0 chains east, enter lowland edge bears N and S.

Description of monument and accessories I established to perpetuate the location of this corner:

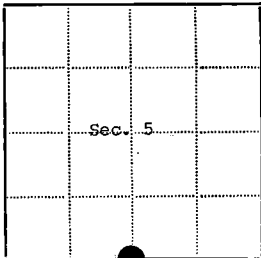
I replaced the post with a 2 inch inside diameter, galvanized pipe, 3 feet long, filled with concrete with a brass cap stamped: T39N, R14E, 1/4, S5, S8, 1976, S-1107

From which the following bear:

Maple, 23", S10°W, 56.42 feet

Maple, 10", N17°W, 41.66 feet

Set a steel sign post NW of the monument, 0.50 ft.



● - Corner monument restored

□ -

Resident witnesses.....

Dated at Laona Wisconsin, this 15 day of June, 19 76.

Signature William B. Cochrane Title Survey Technician
(County Surveyor, Registered Land Surveyor, or other duly authorized official)

Surveyors Registration No. S-1107DOCUMENT NUMBER
109595Office of Register of Deeds County of Forest

I hereby certify that the within instrument was filed in this office for record on the 2nd day of July, 19 76, and was filed in Book No. _____ Page No. _____ of County Records.

Signature Eugene Stangor Title Register of Deeds

Township 39 North Range 14 East Section 5 Index No. E-7 Page No. _____

43914050020

CERTIFIED LAND CORNER RESTORATION

State of Wisconsin

County of Forest

ss.

I William B. Cochrane, do hereby certify that on the 11 day of May, 1977, I found evidence of the Northeast Section corner of Section 8 Township 39 North, Range 14 East, Fourth Principal Meridian, as described hereon; and that from this evidence I established a new monument and accessories as described hereon to perpetuate the original location of this corner:

Description of original monument and accessories and subsequent restorations:

Surveyed in 1865 by William E. Daugherty
80.00 chains North between Sections 8 and 9, set post
Spruce 7, N50W, 9 lks.
Birch 7, S60E, 13 lks.

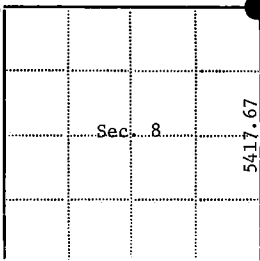

Description of corner evidence found:

5x5 scribed cedar post
Rotted stump N50W, 9 lks.
Tamarack 5, Dead and fallen, N60W, 8 lks.
Chained west 40 chains found quarter corner
Distance North and South to section corners check.
Post has been in place 40 to 50 years and is accepted as being the true point for corner.

Description of monument and accessories I established to perpetuate the location of this corner:

Replaced post with a 2 inch inside diameter, galvanized iron pipe,
3 feet long, filled with concrete, with brass cap stamped:
T39N, R14E, S5, S4, S8, S9, 1977, S-1107

Blazed and scribed the following new bearing trees
Spruce 16, N87E, 16.99 ft.
Tamarack 7, S21E, 9.29 ft.
Spruce 8, S49W, 46.55 ft.
Spruce 9, N79W, 20.36 ft.



● - Corner monument restored

□ -

Resident witnesses.....

Dated at Laona, Wisconsin, this 21 day of July, 1977.

Signature William B. Cochrane Title Survey Technician
(County Surveyor, Registered Land Surveyor, or other duly authorized official)

Surveyors Registration No. S-1107 DOCUMENT NUMBER 113307

Office of Register of Deeds County of Forest

I hereby certify that the within instrument was filed in this office for record on the 13th day of February, 1978, and was filed in Book No. Page No. of County Records.

Signature Eugene Stetson Title Register of Deeds

Township 39 North, Range 14 East, Section 8, Index No. E-9, Page No.

43914050000

E
6

U.S. PUBLIC LAND SURVEY MONUMENT RECORD

Index No. E-11

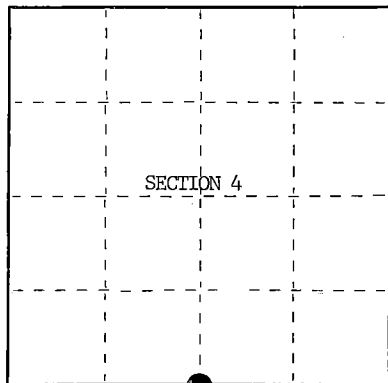
State of Wisconsin }
County of Forest } ss.

I, William B. Cochrane, do hereby certify that on the 8th day of August, 1985, I found evidence of the South Quarter corner of Section 4 Township 39, North, Range 14 East, Fourth Principal Meridian, as described hereon; and that from this evidence I established a new monument and accessories as described hereon to perpetuate the original location of this corner.

Resident witnesses:

Tony Tillman

State Plane Co-ordinates
N- 263,353.5410
E-2,319,048.3190



○ = Corner monument restored.

History of original corner establishment:

Original Government Survey in 1865 by William E. Daugherty and Alex McDill. West corrected between Sections 4 and 9, 40.05 chains, set Quarter Section Post to Sections 4 and 9, from which the following bear;

Spruce	12"	N70°E	27 lks.
Cedar	10"	S57°E	16 lks.

Description of corner evidence found:

Found 6"x6" wood post, from which a 16" Cedar bears N 2°W, 9 lks.

I accept the wood post and bearing tree evidence as the best available evidence for restoring the corner position.

No original corner evidence was recovered.

Description of monument and accessories I established to perpetuate the original location of this corner.

In place of wood post, set a 2½ inch diameter aluminum pipe monument, 5 feet long, 4 feet in the ground, with an aluminum cap stamped; T39N, R14E, 1/4, S4, S9, 1985, S-1107. From which the following new blazed and scribed bearing trees bear;

W. Birch	9"	S38°W	47.16 feet
Cedar	12"	N49°W	67.60 feet
Steel Sign Post		NW	2.00 feet

Dated at Hiles Wis., this 17th day of March, 19 86

Signature William B. Cochrane Title Land Surveyor Registration No. S-1107
(County Surveyor, Registered Land Surveyor, or other duly authorized official)

Office of Register of Deeds, County of Forest, I hereby certify that the within instrument was filed in this office for record on the 11th day of March, 1987 at 3:30 o'clock P. M.

Paul A. Schaeffer
(Register of Deeds)

By _____ Deputy

4-39 14040020

(e) Describe any material discrepancy between the location of the corner as restored or reestablished and the location of that corner as previously restored or reestablished by distance and direction. Show the discrepancy on the plan view drawing under (d), above. Show the distances between the corner as previously restored or reestablished and (1) the corner as restored or reestablished, and (2) to at least 2 of the witness monuments shown on the drawing in (d), above.

See drawing below.

(f) Was the corner restored through acceptance of (1) an obliterated evidence location, or, (2) a found perpetuated location?

Restored from accepted evidence.

(g&h) Was the corner reestablished through lost corner proportionate methods? If so, show the method, including the directions and distances to other public land survey corners used as evidence or used for proportioning in determining the corner location?

12" Cedar(New bearing tree)
N49°W, 67.60 feet

Steel Sign Post
NW, 2.00 feet


Quarter Corner

S4
S9

9" W. Birch(New bearing tree)
S38°W, 47.16 feet



Affix Land Surveyor Seal



(i) I, William B. Cochrane
(type or print name) certify that the corner location shown
on this record was determined by me or under my direction and
control and that this U.S. Public Land Survey Monument Record is
correct and complete to the best of my knowledge and belief.

William B. Cochrane October 7, 1986
Signature Date

Survey requested by;

District Ranger

Date

Edward J. [Signature] 3-9-87

Stock No. 26273

DOCUMENT NUMBER 132328

U.S. PUBLIC LAND SURVEY MONUMENT RECORD

Index No. E-13

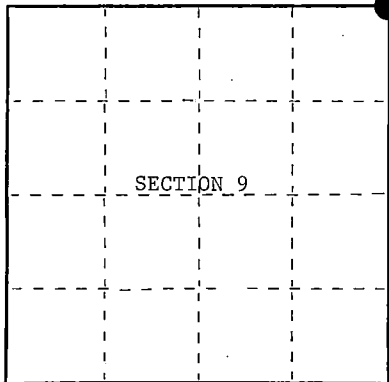
State of Wisconsin }
County of Forest } ss.

I, William B. Cochran, do hereby
certify that on the 8th day
of August, 1985, I found
evidence of the Northeast Section
corner of Section 9
Township 39, North, Range
14 East, Fourth Principal Meridian,
as described hereon; and that from this evidence
I established a new monument and accessories
as described hereon to perpetuate the original
location of this corner.

Resident witnesses:

Tony Tillman

State Plane Co-ordinates
N- 263,358.8040
E-2,321,471.3160



○ = Corner monument restored.

History of original corner establishment:

Original Government Survey in 1865 by William E. Daugherty and Alex McDill.
North between Sections 9 and 10, at 80.00 chains, set Section Corner Post
to Sections 3, 4, 9, and 10, from which the following bear;

Birch	8"	S60°W	22 lks.
Tamarack	15"	N69°E	26 lks.

Description of corner evidence found:

Found large Tamarack stump with overgrowth.
Found 14" Y. Birch with overgrowth.

I accept these bearing tree evidence as original.

The corner position is restored at a point which is N60°W, 22 lks. from the Birch,
and S69°W, 26 lks. from the Tamarack stump.

Description of monument and accessories I established to perpetuate the original location of this corner.

From original bearing tree evidence, set a 2½ inch diameter aluminum pipe monument,
3 feet long, 2½ feet in the ground, with an aluminum cap stamped; T39N, R14E, S3,
S4, S9, S10, 1986, S-1107. From which the following new blazed and scribed bearing
trees bear;

Maple	12"	N44°E	60.63 feet
Spruce	18"	N18°W	69.93 feet
Steel Sign Post		South	0.50 feet

Dated at Hiles, Wis., this 11th day of February, 1987

Signature William B. Cochran Title Land Surveyor Registration No. S-1107
(County Surveyor, Registered Land Surveyor, or other duly authorized official)

Office of Register of Deeds, County of Forest, I hereby certify that the within
instrument was filed in this office for record on the 11th day of March, 1987
at 3:30 o'clock P. M.

Paul Aschenbrenner
(Register of Deeds)

By _____ Deputy

4-39 1404 0000


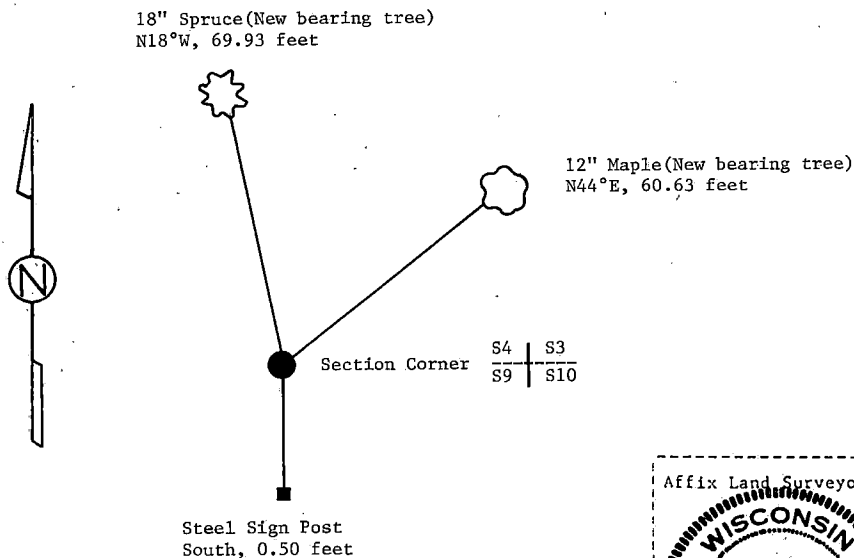
- (e) Describe any material discrepancy between the location of the corner as restored or reestablished and the location of that corner as previously restored or reestablished by distance and direction. Show the discrepancy on the plan view drawing under (d), above. Show the distances between the corner as previously restored or reestablished and (1) the corner as restored or reestablished, and (2) to at least 2 of the witness monuments shown on the drawing in (d), above.

See drawing below

- (f) Was the corner restored through acceptance of (1) an obliterated evidence location, or, (2) a found perpetuated location?

Restored from original evidence.

- (g&h) Was the corner reestablished through lost corner proportionate methods? If so, show the method, including the directions and distances to other public land survey corners used as evidence or used for proportioning in determining the corner location?



- (i) I, William B. Cochrane
(Type or print name) certify that the corner location shown on this record was determined by me or under my direction and control and that this U.S. Public Land Survey Monument Record is correct and complete to the best of my knowledge and belief.

William B. Cochrane February 11, 1987
Signature Date

Survey requested by: Edward J. [Signature] 3-9-87
District Ranger Date

Stock No. 26273

DOCUMENT NUMBER 132329

U.S. PUBLIC LAND SURVEY MONUMENT RECORD

Index No. E-15

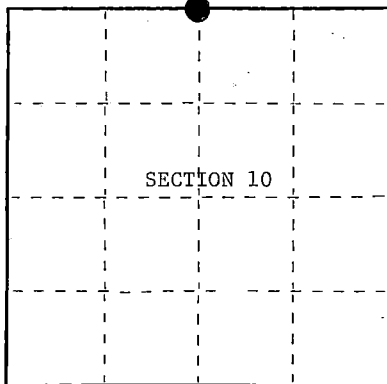
State of Wisconsin }
County of Forest } ss.

I William B. Cochran, do hereby certify that on the 25th day of July, 1985, I found evidence of the North Quarter corner of Section 10, Township 39 North, Range 14 East, Fourth Principal Meridian, as described hereon; and that from this evidence I established a new monument and accessories as described hereon to perpetuate the original location of this corner.

Resident witnesses:

Tony Tillman

State Plane Co-ordinates
N- 263,423.7958
E-2,324,085.4680



○ = Corner monument restored.

History of original corner establishment:

Original Government Survey in 1865 by William E. Daugherty and Alex McDill. West corrected between Sections 3 and 10, at 40.09 chains, set Quarter Section Post to Sections 3 and 10, from which the following bear;

Tamarack	10"	S83°W	32 lks.
Tamarack	15"	N70°E	28 lks.

Description of corner evidence found:

No corner evidence was recovered.

The corner position is re-established at proportionate distance and on line between the Northeast and Northwest Section Corners of Section 10.

Description of monument and accessories I established to perpetuate the original location of this corner.

At the corner position, set a 2½ inch diameter aluminum pipe monument, 5 feet long, 4 feet in the ground, with an aluminum cap stamped; T39N, R14E, 1/4, S3, S10, 1986, S-1107. From which the following new blazed and scribed bearing trees bear;

Tamarack	8"	N 1°E	6.06 feet
Tamarack	6"	S55°E	8.39 feet
Steel Sign Post		NW	1.00 feet

Dated at Hiles, Wis., this 11th day of February, 1987

Signature William B. Cochran, Title Land Surveyor, Registration No. S-1107
(County Surveyor, Registered Land Surveyor, or other duly authorized official)

Office of Register of Deeds, County of Forest, I hereby certify that the within instrument was filed in this office for record on the 11th day of March, 1987, at 3:30 o'clock P. M.

Paul Aschenbrenner
(Register of Deeds)

By Deputy

43914030020

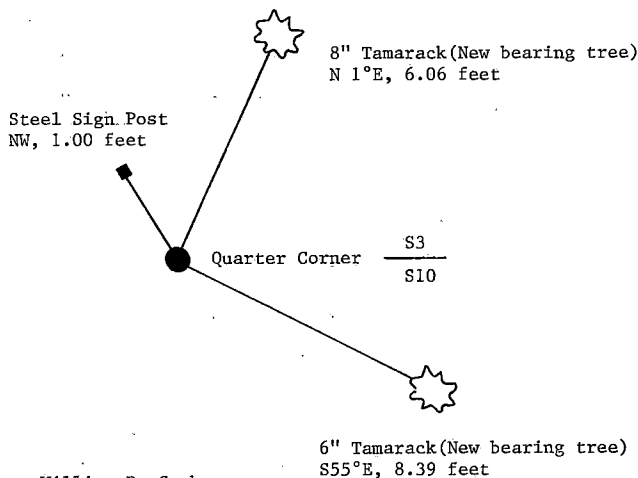
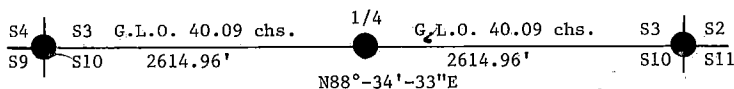
- (e) Describe any material discrepancy between the location of the corner as restored or reestablished and the location of that corner as previously restored or reestablished by distance and direction. Show the discrepancy on the plan view drawing under (d), above. Show the distances between the corner as previously restored or reestablished and (1) the corner as restored or reestablished, and (2) to at least 2 of the witness monuments shown on the drawing in (d), above.

See drawing below.

- (f) Was the corner restored through acceptance of (1) an obliterated evidence location, or, (2) a found perpetuated location?

- (g&h) Was the corner reestablished through lost corner proportionate methods? If so, show the method, including the directions and distances to other public land survey corners used as evidence or used for proportioning in determining the corner location?

This corner was re-established using State Plane Co-ordinates computed from Aerial Photography and a Global Positioning Satellite Survey. The computed corner position was located in the field using a North Seeking Gyro, an Electronic Distance Meter, and/or a steel tape.



- (i) William B. Cochrane

(Type or print name) certify that the corner location shown on this record was determined by me or under my direction and control and that this U.S. Public Land Survey Monument Record is correct and complete to the best of my knowledge and belief.


William B. Cochrane
Signature

February 11, 1987
Date

Survey requested by: [Signature]

District Ranger

Date



U.S. PUBLIC LAND SURVEY MONUMENT RECORD

Index No. E-17

State of Wisconsin }
County of Forest } ss.

I, William B. Cochran, do hereby certify that on the 24th day of July, 1985, I found evidence of the Southeast Section corner of Section 3 Township 39, North, Range 14 East, Fourth Principal Meridian, as described hereon; and that from this evidence I established a new monument and accessories as described hereon to perpetuate the original location of this corner.

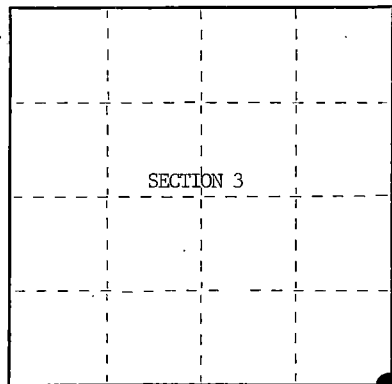
Resident witnesses:

Tony Tillman

State Plane Co-ordinates

N- 263,488.7930

E-2,326,699.6160



○ = Corner monument restored.

History of original corner establishment:

Original Government Survey in 1865 by William E. Daugherty, and Alex McDill.

Corner restored on May 1st, 1974, by William B. Cochran, a Registered Land Surveyor with the U.S. Forest Service.

See Certified Land Corner Restoration Certificate #107232, filed in the Registrar of Deeds Office, in the Forest County Courthouse.

Description of corner evidence found:

Found monument as described and in place, from which the following bear;

B. Spruce	4"	N23°E	20.88 feet
B. Spruce	6"	S50°E	6.69 feet
B. Spruce	4"	S26°W	29.27 feet
B. Spruce	4"	N83°W	12.08 feet
Steel Sign Post		NW	0.50 feet

Description of monument and accessories I established to perpetuate the original location of this corner.

Blazed and scribed the following new bearing trees;

Balsam	10"	N35°E	39.40 feet
Spruce	5"	S24°E	41.41 feet
Spruce	6"	S49°W	47.80 feet

Dated at Hiles, Wis., this 27th day of February, 1986

Signature William B. Cochran Title Land Surveyor Registration No. S-1107
(County Surveyor, Registered Land Surveyor, or other duly authorized official)

Office of Register of Deeds, County of Forest, I hereby certify that the within instrument was filed in this office for record on the 11th day of March, 1987 at 3:30 o'clock P. M.

Paul Ascheathanner
(Register of Deeds)

By _____ Deputy

489 14030000

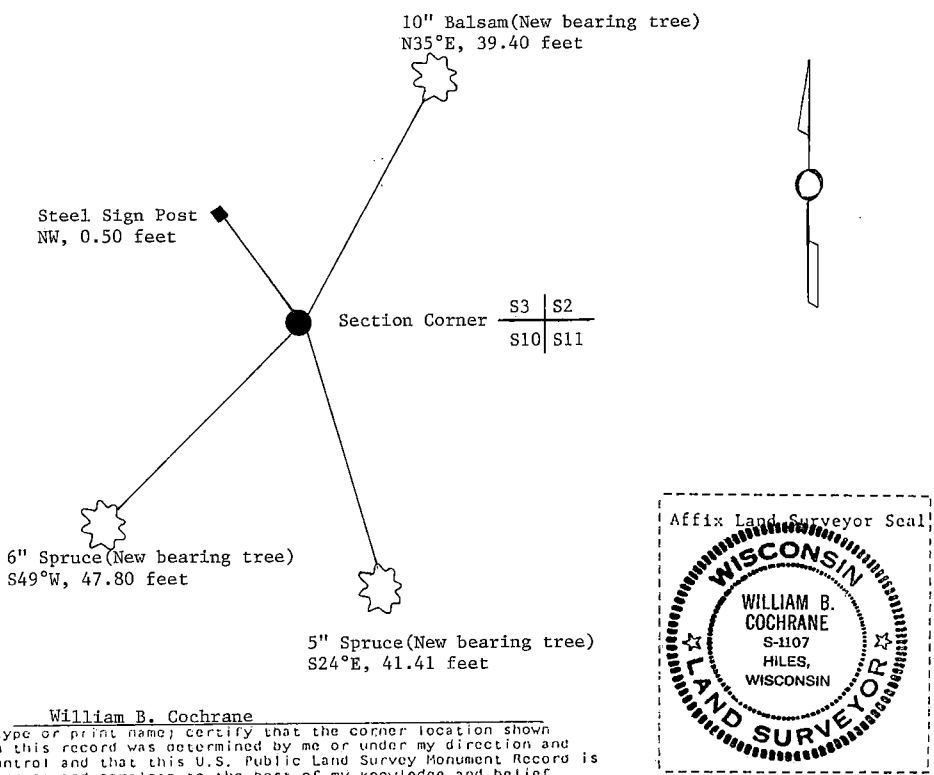
(e) Describe any material discrepancy between the location of the corner as restored or reestablished and the location of that corner as previously restored or reestablished by distance and direction. Show the discrepancy on the plan view drawing under (d), above. Show the distances between the corner as previously restored or reestablished and (1) the corner as restored or reestablished, and (2) to at least 2 of the witness monuments shown on the drawing in (d), above.

See drawing below.

(f) Was the corner restored through acceptance of (1) an obliterated evidence location, or, (2) a found perpetuated location?

Restored through acceptance of a found perpetuated location.

(g&h) Was the corner reestablished through lost corner proportionate methods? If so, show the method, including the directions and distances to other public land survey corners used as evidence or used for proportioning in determining the corner location?



(i) I, William B. Cochrane
(Type or print name) certify that the corner location shown on this record was determined by me or under my direction and control and that this U.S. Public Land Survey Monument Record is correct and complete to the best of my knowledge and belief.

William B. Cochrane October 7, 1986
Signature Date

Survey requested by: [Signature] 3-9-87
District Ranger Date

CERTIFIED LAND CORNER RESTORATION

State of Wisconsin

County of Forest

ss.

I William B. Cochrane, do hereby certify that on the 1st day of May, 1974, I found evidence of the Southeast Section corner of Section 3 Township 39 North, Range 14 East, Fourth Principal Meridian, as described hereon; and that from this evidence I established a new monument and accessories as described hereon to perpetuate the original location of this corner:

Description of original monument and accessories and subsequent restorations:

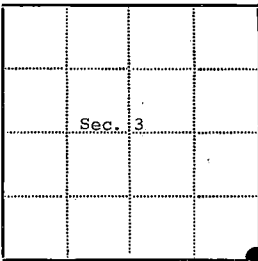

Surveyed in 1865 by Wm. E. Daugherty.
North between Sections 10 and 11. 80.0 chains set post corner to Sections 2, 3, 10 and 11.
Maple, 8", S25°W, 4 lks.
Spruce, 10", N35°E, 20 lks.

Description of corner evidence found:

6 x 6 scribed cedar post.
Maple stump, 12", with scribed overgrowth, S25°W, 4 lks. from post.
No evidence of the spruce was found.

Description of monument and accessories I established to perpetuate the location of this corner:

I replaced the post with a 2 inch inside diameter galvanized pipe, 3 feet long, filled with concrete with a brass cap stamped: T39N, R14E, S2, S3, S10 and S11, 1975.
From which the following bear:
Black spruce, 3", N23°E, 20.88 feet.
Black spruce, 5", S50°E, 6.69 feet.
White spruce, 3", S26°W, 29.27 feet.
Black spruce, 3", N83°W, 12.08 feet.
Set a steel sign post, NW of the monument, 0.50 feet.



- - Corner monument restored
- -

Resident witnesses

Dated at Three Lakes Wisconsin, this 13th day of June, 1975.

Signature William B. Cochrane Title Survey Technician
(County Surveyor, Registered Land Surveyor, or other duly authorized official)

Surveyors Registration No. S-1107 DOCUMENT NUMBER 107232

Office of Register of Deeds County of Forest

I hereby certify that the within instrument was filed in this office for record on the 16th day of June, 1975, and was filed in Book No. _____ Page No. _____ of County Records.

Signature Eugene Stratton Title Register of Deeds

Township 39 North, Range 14 East, Section 3, Index No. E-17, Page No. _____

43914 030000

E 17

Stock No. 26273

DOCUMENT NUMBER 132331

U.S. PUBLIC LAND SURVEY MONUMENT RECORD

Index No. E-19

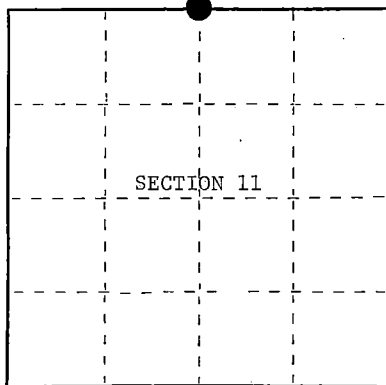
State of Wisconsin }
County of Forest } ss.

I William B. Cochran, do hereby
certify that on the 20th day
of August, 1985, I found
evidence of the North Quarter
corner of Section 11
Township 39 North, Range
14 East, Fourth Principal Meridian,
as described hereon; and that from this evidence
I established a new monument and accessories
as described hereon to perpetuate the original
location of this corner.

Resident witnesses:

Tony Tillman

State Plane Co-ordinates
N- 263,568.0534
E-2,329,364.1050



○ = Corner monument restored.

History of original corner establishment:

Original Government Survey in 1865 by William E. Daugherty and Alex McDill.
West corrected between Sections 2 and 11, at 40.19 chains, set Quarter Section
Post to Sections 2 and 11, from which the following bear;

Hemlock	15"	S60°W	13 lks.
Sugar	10"	N12°E	12 lks.

Description of corner evidence found:

No corner evidence was recovered.

The corner position is re-established at proportionate distance and on line
between the Northeast and Northwest Section Corners of Section 11.

Description of monument and accessories I established to perpetuate the original location of this corner.

At the corner position, set a 2½ inch diameter aluminum pipe monument, 3 feet long,
2½ feet in the ground, with an aluminum cap stamped; T39N, R14E, 1/4, S2, S11,
1986, S-1107. From which the following new blazed and scribed bearing trees bear;

Maple	6"	S 8°W	5.18 feet
Maple	12"	N28°W	31.76 feet
Steel Sign Post		West	0.50 feet

Dated at Hiles, Wis., this 11th day of February, 1987

Signature William B. Cochran Title Land Surveyor Registration No. S-1107
(County Surveyor, Registered Land Surveyor, or other duly authorized official)

Office of Register of Deeds, County of Forest, I hereby certify that the within
instrument was filed in this office for record on the 11th day of March, 1987
at 3:30 o'clock P. M.

Paul Achenbrenner
(Register of Deeds)

By Deputy

43914020020

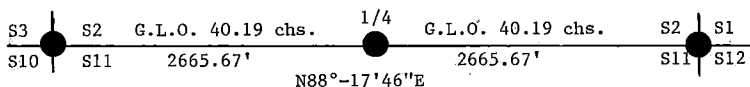
- (e) Describe any material discrepancy between the location of the corner as restored or reestablished and the location of that corner as previously restored or reestablished by distance and direction. Show the discrepancy on the plan view drawing under (d), above. Show the distances between the corner as previously restored or reestablished and (1) the corner as restored or reestablished, and (2) to at least 2 of the Witness monuments shown on the drawing in (d), above.

See drawing below.

- (f) Was the corner restored through acceptance of (1) an obliterated evidence location, or, (2) a found perpetuated location?

- (g&h) Was the corner reestablished through lost corner proportionate methods? If so, show the method, including the directions and distances to other public land survey corners used as evidence or used for proportioning in determining the corner location?

This corner position was re-established using State Plane Co-ordinates computed from Aerial Photography and a Global Positioning Satellite Survey. The corner position was located in the field using a North Seeking Gyro, and Electronic Distance Meter, and/or a steel tape.



12" Maple(New bearing tree)
N28°W, 31.76 feet

Steel Sign Post
West, 0.50 feet

Quarter Corner

S2
S11

6" Maple(New bearing tree)
S 8°W, 5.18 feet

- (i) I, William B. Cochrane
(type or print name) certify that the corner location shown on this record was determined by me or under my direction and control and that this U.S. Public Land Survey Monument Record is correct and complete to the best of my knowledge and belief.


William B. Cochrane
Signature

February 11, 1987
Date

Survey requested by;

District Ranger

Date



CERTIFIED LAND CORNER RESTORATION

State of Wisconsin

County of Forest

ss.

DOCUMENT NUMBER **99450**

I, Jean F. Resvick, do hereby certify that on the 19th day of October, 1970, I found evidence of the Southwest Section corner of Section 1 Township 39 North, Range 14 East, Fourth Principal Meridian, as described hereon; and that from this evidence I established a new monument and accessories as described hereon to perpetuate the original location of this corner:

Description of original monument and accessories and subsequent restorations:

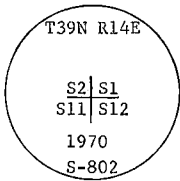
Surveyed in 1865 by Wm. E. Daugherty and Alex McDill
80 chains North between Sections 11 and 12
Set post
Cedar 10", N33W, 6 lks.
Cedar 8", S21E, 10 lks.

Description of corner evidence found:

Found; 1½ inch iron pipe, 2 feet above ground
Cedar with old blaze and ax marks N33W, 4 feet
Cedar has fallen and is rotted
Piece of squared cedar post found lying by the iron pipe

Description of monument and accessories I established to perpetuate the original location of this corner:

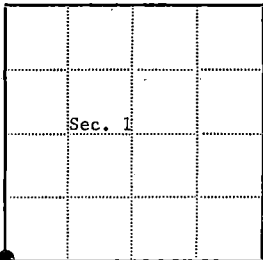
Replaced 1½ inch iron pipe with a 2 inch inside diameter iron pipe 5 feet long, filled with concrete, flanged on the bottom. With a brass cap stamped.



From which the following blazed and scribed new bearing trees bear:
Sugar Maple 12", N11E, 26.81 feet
Sugar Maple 14", S79E, 13.75 feet
Sugar Maple 9", S15W, 33.85 feet
Sugar Maple 11", N67W, 23.17 feet
Steel sign post set 1 foot, NW of monument
1½ inch iron pipe which is 4½ feet long was set on east side of the monument.



43914020000



● = Corner monument restored
□ =

Resident witnesses.....

Dated at Rhineland Wisconsin, this 2nd day of October, 1970.

Signature Jean F. Resvick Title Cadastral Surveyor
(County Surveyor, Registered Land Surveyor, or other duly authorized official)

Surveyors Registration No. S-802

Office of Register of Deeds County of Forest
I hereby certify that the within instrument was filed in this office for record on the 16th day of March, 1971, and was filed in Book No. 1 Page No. E-21 of County Records.

Signature Eugene Stangor Title Register of Deeds

Township 39 North, Range 14 East, Section 1, Index No. E-21, Page No.

E 21

U.S. PUBLIC LAND SURVEY MONUMENT RECORD

Index No. E-23

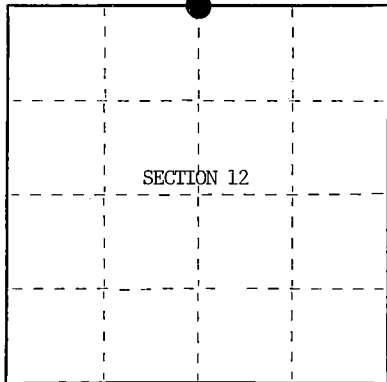
State of Wisconsin }
County of Forest } ss.

I, William B. Cochran, do hereby certify that on the 12th day of August, 1985, I found evidence of the North Quarter corner of Section 12 Township 39, North, Range 14 East, Fourth Principal Meridian, as described hereon; and that from this evidence I established a new monument and accessories as described hereon to perpetuate the original location of this corner.

Resident witnesses:

Tony Tillman

State Plane Co-ordinates
N- 263,672.9450
E-2,334,674.6950



○ = Corner monument restored.

History of original corner establishment:

Original Government Survey in 1865 by William E. Daugherty and Alex McDill. West corrected between Sections 1 and 12, 39.99 chains, set Quarter Section Post to Sections 1 and 12, from which the following bear; Hemlock, 10", N36°W, 14 lks., Sugar, 12", S41°E, 13 lks. In 1970, Thomas Arnott, a Local Surveyor, Sub-divided Section 12. He re-established the corner position at proportionate distance and on line between opposing Section Corners. At the corner position, set a 2 inch dia. iron pipe, from which the following bear;

Sugar	10"	S57°W	10.35 feet
Sugar	12"	S17°E	44.10 feet

Description of corner evidence found:

Found iron pipe as described and in place, from which the following bear;

Sugar	11"	S57°W	10.35 feet
Sugar	13"	S17°W	44.10 feet

All of the above bearing trees were cut down for the Aerial Photo Project.

I accept the iron pipe in concurrence with the bearing trees as the best available evidence for restoring the corner position.

No original corner evidence was recovered.

Description of monument and accessories I established to perpetuate the original location of this corner.

In place of iron pipe, set a 2½ inch diameter aluminum pipe monument, 3 feet long, 2½ feet in the ground, with an aluminum cap stamped; T39N, R14E, 1/4, S1, S12, 1985, S-1107. From which the following new blazed and scribed bearing trees bear;

Hemlock (Twin)	7"	N70°W	73.33 feet
Maple	16"	N24°E	65.50 feet
Steel Sign Post		NW	2.00 feet

Dated at Hiles Wis., this 18th day of March, 1986

Signature William B. Cochran Title Land Surveyor Registration No. S-1107
(County Surveyor, Registered Land Surveyor, or other duly authorized official)

Office of Register of Deeds, County of Forest, I hereby certify that the within instrument was filed in this office for record on the 11th day of March, 1987 at 3:30 o'clock P. M.

Paul Ackermann
(Register of Deeds)

By _____ Deputy

43914010020


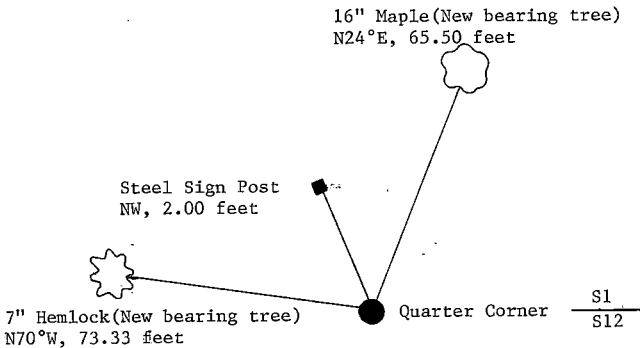
(e) Describe any material discrepancy between the location of the corner as restored or reestablished and the location of that corner as previously restored or reestablished by distance and direction. Show the discrepancy on the plan view drawing under (d), above. Show the distances between the corner as previously restored or reestablished and (1) the corner as restored or reestablished, and (2) to at least 2 of the witness monuments shown on the drawing in (d), above.

See drawing below.

(f) Was the corner restored through acceptance of (1) an obliterated evidence location, or, (2) a found perpetuated location?

Restored from accepted evidence.

(g&h) Was the corner reestablished through lost corner proportionate methods? If so, show the method, including the directions and distances to other public land survey corners used as evidence or used for proportioning in determining the corner location?



(i) William B. Cochrane
(Type or print name) certify that the corner location shown on this record was determined by me or under my direction and control and that this U.S. Public Land Survey Monument Record is correct and complete to the best of my knowledge and belief.

William B. Cochrane October 8, 1986
Signature Date

Survey requested by: Edward [Signature] 3-9-87
District Ranger Date

U.S. PUBLIC LAND SURVEY MONUMENT RECORD

Index No. E-25

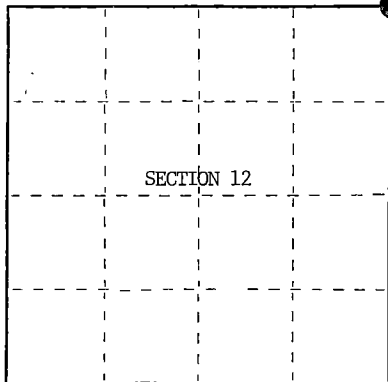
State of Wisconsin }
County of Forest } ss.

I, William B. Cochrane, do hereby
certify that on the 21st day
of August, 1985, I found
evidence of the Northeast Section
corner of Section 12
Township 39, North, Range
14 East, Fourth Principal Meridian,
as described hereon; and that from this evidence
I established a new monument and accessories
as described hereon to perpetuate the original
location of this corner.

Resident witnesses:

Tony Tillman

State Plane Co-ordinates
N- 263,703.7355
E-2,337,323.3970



○ = Corner monument restored.

History of original corner establishment:

Original Government Survey in 1858 by Artemas Curtis. North between Sections 7 and 12, 80.00 chs., set Section Corner Post to Sections 1, 6, 7 and 12, from which the following bear; Sugar, 14", S35°W, 28 lks., Spruce, 15", N50°W, 94 lks., Sugar, 10", N27°E, 14 lks., Lynn, 10", S20°E, 21 lks. In 1970, Thomas Arnott, a Local Surveyor, sub-divided Section 12. Found original bearing tree evidence. From evidence, set a 2 inch diameter iron pipe, from which the following bear;

Sugar	12"	S49°E	25.87 feet
Hemlock	24"	S45°W	13.65 feet
Elm	14"	N61°W	37.84 feet

Description of corner evidence found:

Found iron pipe as described and in place, from which the following bear;

Sugar	13"	S49°E	25.87 feet
Hemlock	25"	S45°W	13.65 feet
Elm	15"	N61°W	37.84 feet

All of the above bearing trees were cut down for the Aerial Photo Project.

I accept the location of the iron pipe, in concurrence with bearing tree evidence, as the best available evidence for restoring the corner position.

No original corner evidence was recovered.

Description of monument and accessories I established to perpetuate the original location of this corner.

In place of iron pipe, set a 2½ inch diameter aluminum pipe monument, 3 feet long, 2½ feet in the ground, with an aluminum cap stamped; T39N, R14E, R15E, S1, S6, S7, S12, 1985, S-1107. From which the following new blazed and scribed bearing trees bear;

Maple	8"	N10°E	27.50 feet
Ironwood	10"	S38°E	13.77 feet
Hemlock	26"	S45°W	13.65 feet
Ironwood	12"	N64°W	39.70 feet
Steel Sign Post		NW	1.00 feet

Dated at Hiles Wis., this 18th day of March, 19 86.

Signature William B. Cochrane Title Land Surveyor Registration No. S-1107
(County Surveyor, Registered Land Surveyor, or other duly authorized official)

Office of Register of Deeds, County of Forest, I hereby certify that the within instrument was filed in this office for record on the 11th day of March, 19 87 at 3:30 clock P. M.

Paul Ackenhenners
(Register of Deeds)

By _____ Deputy

43914010000

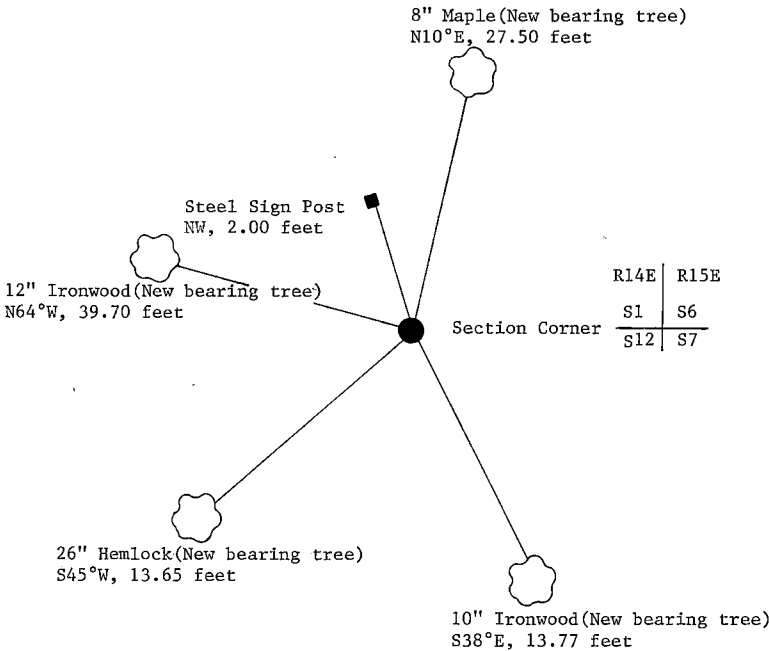
(e) Describe any material discrepancy between the location of the corner as restored or reestablished and the location of that corner as previously restored or reestablished by distance and direction. Show the discrepancy on the plan view drawing under (d), above. Show the distances between the corner as previously restored or reestablished and (1) the corner as restored or reestablished, and (2) to at least 2 of the witness monuments shown on the drawing in (d), above.

See drawing below.

(f) Was the corner restored through acceptance of (1) an obliterated evidence location, or, (2) a found perpetuated location?

Restored from accepted evidence.

(g,h) Was the corner reestablished through lost corner proportionate methods? If so, show the method, including the directions and distances to other public land survey corners used as evidence or used for proportioning in determining the corner location?



(i) I, William B. Cochrane
(type or print name) certify that the corner location shown on this record was determined by me or under my direction and control and that this U.S. Public Land Survey Monument Record is correct and complete to the best of my knowledge and belief.

William B. Cochrane October 7, 1986
Signature Date

Survey requested by: [Signature] 3-9-87
District Ranger Date



CERTIFIED LAND CORNER ~~RESTORATION~~ LOCATION

State of Wisconsin

County of Forest

} ss.

I, William B. Cochrane, do hereby certify that on the 7 day of June, 1977, I found evidence of the established the North Sixteenth corner of between Section 8 and 9 Township 39 North, Range 14 East, Fourth Principal Meridian, as described hereon; and that ~~from this evidence~~ I established a new monument and accessories as described hereon to perpetuate the original location of this corner:

Description of original monument and accessories and subsequent restorations:

None

Description of corner evidence found:

Established North one Sixteenth corner between Sections 8 and 9 on line and at midpoint between the East 1/4 corner Section 8 and the Northeast section corner of Section 8.

Northeast section corner of Section 8 bears N2°38'34"E, 1354.42 feet

East quarter corner of Section 8 bears S2°38'34"W, 1354.42 feet

Description of monument and accessories I established to perpetuate the location of this corner:

At corner position set a 2 inch inside diameter, galvanized iron pipe, 3 feet long, filled with concrete with brass cap stamped: T39N, R14E, N 1/16, S8, S9, 1977, S-1107.

Blazed and scribed the following bearing trees

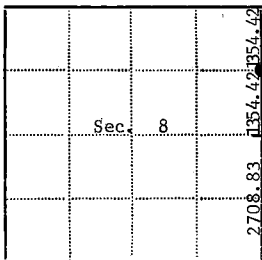
Aspen 9, N22E, 16.46 ft.

White spruce 17, N87E, 62.40 ft.

Black spruce 8, N83W, 69.60 ft.

Set steel sign post East 0.2 ft. from monument

Monument set 10 inches below ground level, 7 feet east of center line



● - Corner monument restored

□ -

Resident witnesses.....

Dated at Laona, Wisconsin, this 9 day of August, 1977.

Signature William B. Cochrane Title Survey Technician
(County Surveyor, Registered Land Surveyor, or other duly authorized official)

Surveyors Registration No. S-1107 DOCUMENT NUMBER **113308**

Office of Register of Deeds County of Forest

I hereby certify that the within instrument was filed in this office for record on the 13th day of February, 1978, and was filed in Book No. _____ Page No. _____ of County Records.

Signature Eugene Statyn Title Register of Deeds

Township 39 North, Range 14 East, Section 8, Index No. E-9, Page No. _____

43914083000

7

6

U.S. PUBLIC LAND SURVEY MONUMENT RECORD

Index No. G-1

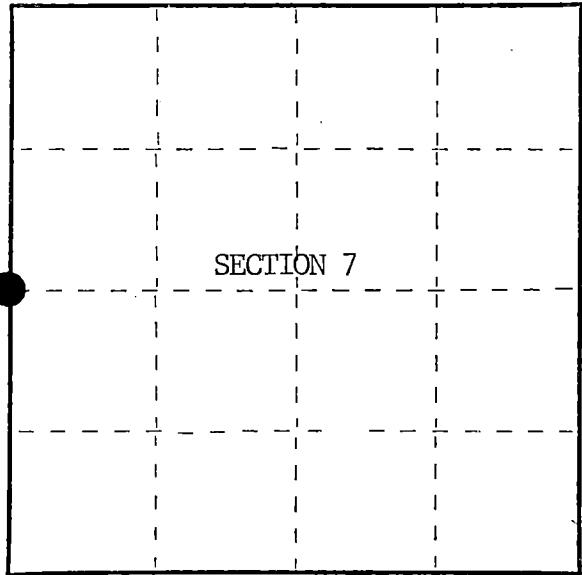
State of Wisconsin }
County of Forest } ss.

I, William B. Cochrane, do hereby
certify that on the 29th day
of August, 1985, I found
evidence of the West Quarter
corner of Section 7
Township 39 North, Range
14 East, Fourth Principal Meridian,
as described hereon; and that from this evidence
I established a new monument and accessories
as described hereon to perpetuate the original
location of this corner.

Resident witnesses:

Tony Tillman

State Plane Co-ordinates
N- 260,322.7502
E-2,305,760.7320



○ = Corner monument restored.

History of original corner establishment:

Original Government Survey in 1858 by Artemas Curtis.

Corner restored in 1971, by William B. Cochrane, a Registered Land
Surveyor with the U.S. Forest Service.

See Document #119754, filed in the Registrar of Deeds Office, in the
Forest County Courthouse.

Description of corner evidence found:

Found monument as described and in place, from which the following bear;

Maple	9"	S49°W	18.30 feet
Maple	11"	N54°W	16.97 feet
Steel Sign Post		East	0.50 feet

All of the above bearing trees were cut down for the Aerial Photo Project.

Description of monument and accessories I established to perpetuate the original location of this corner.

Blazed and scribed the following new bearing trees;

Maple	8"	N10°E	84.45 feet
Maple	9"	S86°E	62.79 feet

Re-set Steel Sign Post NW 2.00 feet

Dated at Hiles, Wis., this 6th day of February, 1986

Signature William B. Cochrane Title Land Surveyor Registration No. S-1107
(County Surveyor, Registered Land Surveyor, or other duly authorized official)

Office of Register of Deeds, County of Forest, I hereby certify that the within
instrument was filed in this office for record on the 11th day of March, 1987
at 3:30 o'clock P. M.

Paul Aschenbrenner
(Register of Deeds)

By Deputy

FORM NO. 985-A
H.C. Miller Company
MILWAUKEE, WISCONSIN

Stock No. 26273

DOCUMENT NUMBER 132334

439 13 12 2000

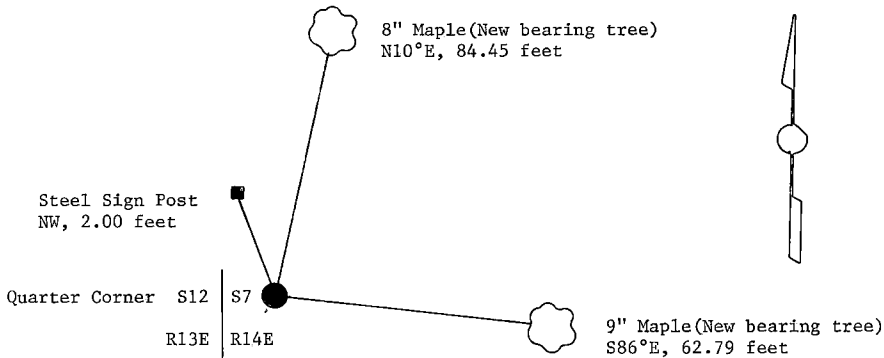
- (e) Describe any material discrepancy between the location of the corner as restored or reestablished and the location of that corner as previously restored or reestablished by distance and direction. Show the discrepancy on the plan view drawing under (d), above. Show the distances between the corner as previously restored or reestablished and (1) the corner as restored or reestablished, and (2) to at least 2 of the witness monuments shown on the drawing in (d), above.

See drawing below.

- (f) Was the corner restored through acceptance of (1) an obliterated evidence location, or, (2) a found perpetuated location?

Restored through acceptance of a found perpetuated location.

- (g&h) Was the corner reestablished through lost corner proportionate methods? If so, show the method, including the directions and distances to other public land survey corners used as evidence or used for proportioning in determining the corner location?



- (i) I, William B. Cochrane
(type or print name) certify that the corner location shown on this record was determined by me or under my direction and control and that this U.S. Public Land Survey Monument Record is correct and complete to the best of my knowledge and belief.



William B. Cochrane October 7, 1986
Signature Date

Survey requested by: Marla Dargatz 3-9-87
District Ranger Date

CERTIFIED LAND CORNER RESTORATION

State of Wisconsin

County of Forest

SS.

I William B. Cochrane, do hereby certify that on the 10th day of October, 19 74, I found evidence of the West Quarter corner of Section 7 Township 39 North, Range 14 East, Fourth Principal Meridian, as described hereon; and that from this evidence I established a new monument and accessories as described hereon to perpetuate the original location of this corner:

Description of original monument and accessories and subsequent restorations:

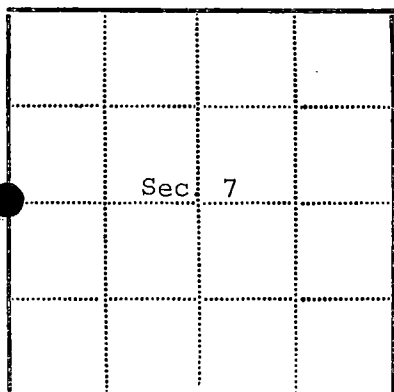

Surveyed in 1858 by Alfred Millard
 North between Sections 7 and 12. 40.0 chains set quarter section post between Section 7 and 12.
 Fir, 10", S82°W, 13 lks.
 Spruce, 14", S85°E, 13 lks.
 3.50 chains south, stream, 4 lks., runs SE
 4.0 chains, North leave swamp bears E & W

Description of corner evidence found:

6 x 6 squared cedar post.
 At a point S85°E, 13 lks. from the post, found two picket points in a stump hole.
 At a point S82°W, 13 lks from the post, found a stump believed to be balsam.
 3.5 chains south, stream, 4 lks., runs SE
 4.0 chains north, leave swamp.

Description of monument and accessories I established to perpetuate the location of this corner:

I replaced the post found with a 2 inch inside diameter, galvanized pipe, 5 feet long, filled with concrete, with a brass cap stamped: T39N; R13E, R14E, 1/4, S7, S12, 1975, S-1107. From which the following bear:
 Y. Birch, 15", S22°E, 23.86 feet.
 Hemlock, 11", N2°E, 25.10 feet.
 Set a steel sign post, SW of the monument 0.50 feet.



● = Corner monument restored

□ =

Resident witnesses.....

Dated at Three Lakes Wisconsin, this 10th day of June 19 75.

Signature William B. Cochrane Title Survey Technician
 (County Surveyor, Registered Land Surveyor, or other duly authorized official)

Surveyors Registration No. S-1107 NUMBER 107233

Office of Register of Deeds County of Forest

I hereby certify that the within instrument was filed in this office for record on the 16th day of June 19 75, and was filed in Book No. _____ Page No. _____ of County Records.

Signature Eugene Staszny Title Register of Deeds

Township 39 North, Range 14 East, Section 7, Index No. G-1, Page No. _____

4 3913 122000

G 1

Stock No. 26273

DOCUMENT NUMBER 132335

U.S. PUBLIC LAND SURVEY MONUMENT RECORD

Index No. G-5

State of Wisconsin }
County of Forest } ss.

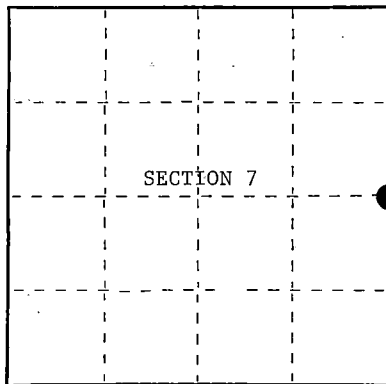
I, William B. Cochrane, do hereby
certify that on the 8th day
of August, 1985, I found
evidence of the East Quarter
corner of Section 7
Township 39, North, Range
14 East, Fourth Principal Meridian,
as described hereon; and that from this evidence
I established a new monument and accessories
as described hereon to perpetuate the original
location of this corner.

Resident witnesses:

Tony Tillman

David Brownell

State Plane Co-ordinates
N- 260,489.8321
E-2,311,290.8140



○ = Corner monument restored.

History of original corner establishment:

Original Government Survey in 1865 by William E. Daugherty and Alex McDill.
North between Sections 7 and 8, at 40.00 chains, set Quarter Section Post
to Sections 7 and 8, from which the following bear;

Tamarack	8"	S65°E	30 lks.
Spruce	7"	S89°W	54 lks.

Description of corner evidence found:

No corner evidence was recovered.

The corner position is re-established at proportionate distance and on line
between the Northeast and Southeast Section Corners of Section 7.

Description of monument and accessories I established to perpetuate the original location of this corner.

At the corner position, set a 2½ inch diameter aluminum pipe monument 3 feet long,
2½ feet in the ground, with an aluminum cap stamped; T39N, R14E, 1/4, S7, S8,
1986, S-1107. From which the following new blazed and scribed bearing trees bear;

W. Birch	10"	N87°E	40.79 feet
Cedar	8"	N19°W	47.24 feet
Steel Sign Post		SW	1.00 feet

Dated at Hiles, Wis., this 11th day of February, 1987

Signature William B. Cochrane Title Land Surveyor Registration No. S-1107
(County Surveyor, Registered Land Surveyor, or other duly authorized official)

Office of Register of Deeds, County of Forest, I hereby certify that the within
instrument was filed in this office for record on the 11th day of March, 1987
at 3:30 o'clock P. M.

Paul Heidenbrener
(Register of Deeds)

By _____ Deputy

4 39 14 07 2000


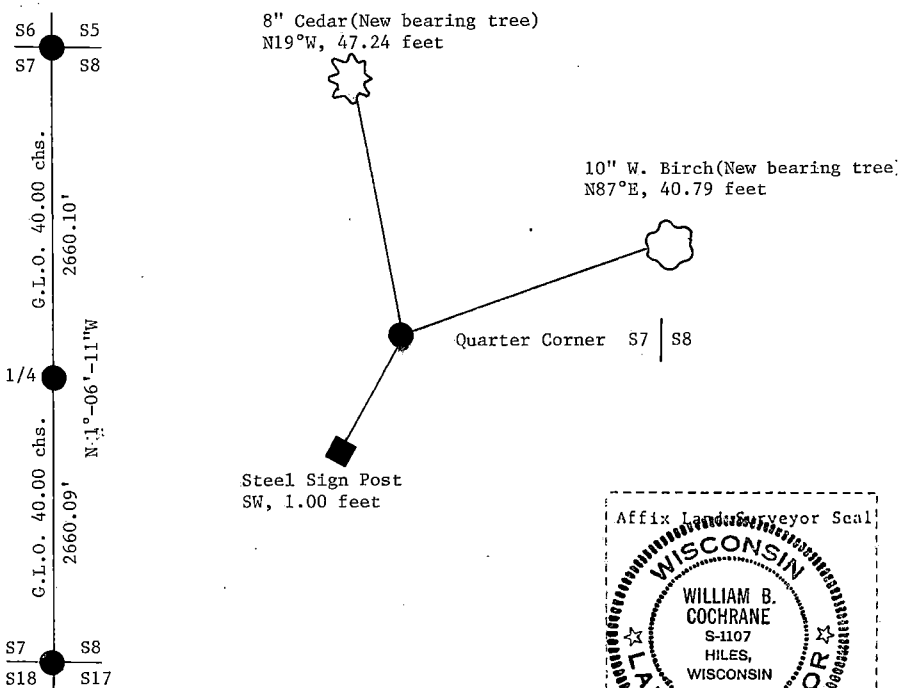
- (e) Describe any material discrepancy between the location of the corner as restored or reestablished and the location of that corner as previously restored or reestablished by distance and direction. Show the discrepancy on the plan view drawing under (d), above. Show the distances between the corner as previously restored or reestablished and (1) the corner as restored or reestablished, and (2) to at least 2 of the Witness monuments shown on the drawing in (d), above.

See drawing below.

- (f) Was the corner restored through acceptance of (1) an obliterated evidence location, or, (2) a found perpetuated location?

This corner position was re-established using State Plane Co-ordinates computed from Aerial Photography and a Global Positioning Satellite Survey. The computed corner position was located in the field using a North Seeking Gyro, an Electronic Distance Meter, and/or a steel tape.

- (g&h) Was the corner reestablished through lost corner proportionate methods? If so, show the method, including the directions and distances to other public land survey corners used as evidence or used for proportioning in determining the corner location?



- (i) I, William B. Cochrane
(Type or print name) certify that the corner location shown on this record was determined by me or under my direction and control and that this U.S. Public Land Survey Monument Record is correct and complete to the best of my knowledge and belief.

William B. Cochrane February 11, 1987
Signature Date

Survey requested by: Edward [Signature] 3-9-87

District Ranger

Date

Stock No. 26273

DOCUMENT NUMBER 132336

U.S. PUBLIC LAND SURVEY MONUMENT RECORD

Index No. G-9

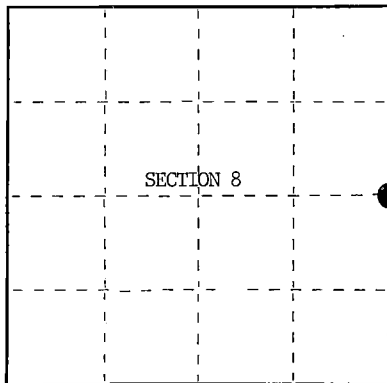
State of Wisconsin }
County of Forest ss.

I, William B. Cochrane, do hereby certify that on the 5th day of August, 1985, I found evidence of the East Quarter corner of Section 8 Township 39, North, Range 14 East, Fourth Principal Meridian, as described hereon; and that from this evidence I established a new monument and accessories as described hereon to perpetuate the original location of this corner.

Resident witnesses:

Tony Tillman

State Plane Co-ordinates
N- 260.578.8280
E-2,316,435.4100



○ = Corner monument restored.

History of original corner establishment:

Original Government Survey in 1865 by William E. Daugherty and Alex McDill.

Corner restored on June 7th, 1977, by William B. Cochrane, a Registered Land Surveyor with the U.S. Forest Service.

See Certified Land Corner Restoration Certificate, #113309, filed in the Registrar of Deeds Office, in the Forest County Courthouse.

Description of corner evidence found:

Found monument as described and in place, from which the following bear;

Hemlock	22"	N65°E	18.23 feet
Hemlock	21"	S24°W	10.48 feet
Steel Sign Post		East	0.30 feet

All of the above bearing trees were cut down for the Aerial Photo Project.

Description of monument and accessories I established to perpetuate the original location of this corner.

Blazed and scribed the following new bearing trees;

Maple	8"	N57°W	70.76 feet
Maple	12"	S36°W	67.65 feet

Dated at Hiles, Wis., this 6th day of February, 1986

Signature William B. Cochrane Title Land Surveyor Registration No. S-1107
(County Surveyor, Registered Land Surveyor, or other duly authorized official)

Office of Register of Deeds, County of Forest, I hereby certify that the within instrument was filed in this office for record on the 11th day of March, 1987 at 3:30 o'clock P. M.

Paul Hochendraner
(Register of Deeds)

By _____ Deputy

43914082000

- (e) Describe any material discrepancy between the location of the corner as restored or reestablished and the location of that corner as previously restored or reestablished by distance and direction. Show the discrepancy on the plan view drawing under (d), above. Show the distances between the corner as previously restored or reestablished and (1) the corner as restored or reestablished, and (2) to at least 2 of the witness monuments shown on the drawing in (d), above.

See drawing below.

- (f) Was the corner restored through acceptance of (1) an obliterated evidence location, or, (2) a found perpetuated location?

Restored through acceptance of a found perpetuated location.

- (g&h) Was the corner reestablished through lost corner proportionate methods? If so, show the method, including the directions and distances to other public land survey corners used as evidence or used for proportioning in determining the corner location?

8" Maple(New bearing tree)
N57°W, 70.76 feet

Quarter Corner S8 | S9

Steel Sign Post
East, 0.30 feet

12" Maple(New bearing tree)
S36°W, 67.65 feet



- (i) I, William B. Cochrane
(type or print name) certify that the corner location shown on this record was determined by me or under my direction and control and that this U.S. Public Land Survey Monument Record is correct and complete to the best of my knowledge and belief.

William B. Cochrane October 7, 1986
Signature Date

Survey requested by: [Signature] 3-9-87

District Ranger Date

CERTIFIED LAND CORNER RESTORATION

State of Wisconsin

County of Forest

ss.

I William B. Cochrane, do hereby certify that on the 7 day of June, 1977, I found evidence of the East quarter corner of Section 8 Township 39 North Range 14 East, Fourth Principal Meridian, as described hereon; and that from this evidence I established a new monument and accessories as described hereon to perpetuate the original location of this corner:

Description of original monument and accessories and subsequent restorations:

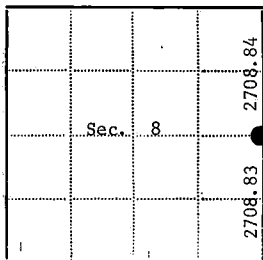
Surveyed in 1865 by William Daugherty
40.0 chains North between Sections 8 and 9, set post
Fir 10, S62W, 49 lks.
Fir 10, N81E, 36 lks.
10.00 chains North enter cedar swamp, bears East

Description of corner evidence found:

Chain North from section corner, 40 chains found wood post by tree
No evidence found of bearing trees.
Unable to determine where post was set, set corner position
a proportionate distance between section corners.

Description of monument and accessories I established to perpetuate the location of this corner:

At proportionate distance between section corners
set a 2 inch inside diameter, galvanized iron pipe, 3 feet long,
filled with concrete with a brass cap stamped:
T39N, R14E, 1/4, S8, S9, 1977, S-1107
Blazed and scribed the following new bearing trees
Hemlock 22, N65E, 18.23 ft.
Hemlock 21, S24W, 10.48 ft.
Set steel sign post 0.3 ft. east of monument.



● - Corner monument restored

□ -

Resident witnesses.....

Dated at Laona Wisconsin, this 21 day of July 1977.

Signature William B. Cochrane Title Survey Technician
(County Surveyor, Registered Land Surveyor, or other duly authorized official)

Surveyors Registration No. S-1107 DOCUMENT NUMBER 113309

Office of Register of Deeds County of Forest

I hereby certify that the within instrument was filed in this office for record on the 13th day of February 1978, and was filed in Book No. _____ Page No. _____ of County Records.

Signature Eugene Stagny Title Register of Deeds

Township 39 North, Range 14 East, Section 8, Index No. G-9, Page No. _____

43914082000

G
4

Stock No. 26273

DOCUMENT NUMBER 132337

U.S. PUBLIC LAND SURVEY MONUMENT RECORD

Index No. G-13

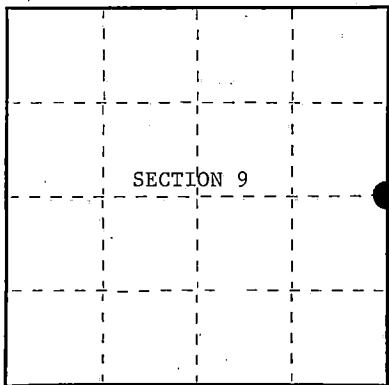
State of Wisconsin } ss.
County of Forest

I, William B. Cochran, do hereby
certify that on the 25th day
of July, 1985, I found
evidence of the East Quarter
corner of Section 9
Township 39, North, Range
14 East, Fourth Principal Meridian,
as described hereon; and that from this evidence
I established a new monument and accessories
as described hereon to perpetuate the original
location of this corner.

Resident witnesses:

Tony Tillman

State Plane Co-ordinates
N- 260,764.3386
E-2,321,671.0650



○ = Corner monument restored.

History of original corner establishment:

Original Government Survey in 1865 by William E. Daugherty and Alex McDill.
North between Sections 9 and 10, at 40.00 chains, set Quarter Section Post
to Sections 9 and 10, from which the following bear;

Sugar	10"	S56°E	24 lks.
Spruce	10"	S57°E	37 lks.

Description of corner evidence found:

Found wood post lying on ground and point in ground; from which a 16" Spruce with
N-S blazes bears North 50 feet.

I accept the post point in concurrence with the N-S blazed line as the best
available evidence for restoring the corner position.

Description of monument and accessories I established to perpetuate the original location of this corner.

In place of post point, set a 2½ inch diameter aluminum pipe monument, 3 feet long,
2½ feet in the ground, with an aluminum cap stamped; T39N, R14E, 1/4, S9, S10,
1986, S-1107. From which the following new blazed and scribed bearing trees bear;

Cherry	10"	S41°E	55.31 feet
W. Birch	10"	N 3°W	59.94 feet
Steel Sign Post	NW		2.00 feet

Dated at Hiles, Wis., this 11th day of February, 1987

Signature William B. Cochran Title Land Surveyor Registration No. S-1107
(County Surveyor, Registered Land Surveyor, or other duly authorized official)

Office of Register of Deeds, County of Forest
I hereby certify that the within
instrument was filed in this office for record on the 11th day of March, 1987
at 3:30 o'clock P. M.

Paul Ackenhauer
(Register of Deeds)

By _____ Deputy

439 1499 2000


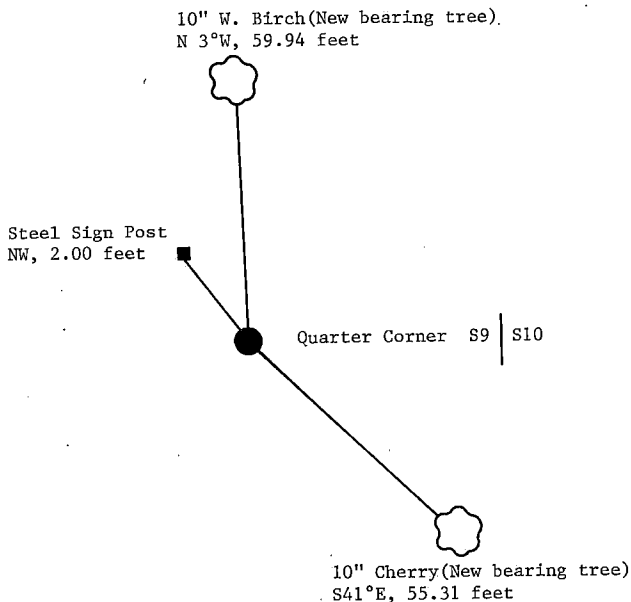
- (e) Describe any material discrepancy between the location of the corner as restored or reestablished and the location of that corner as previously restored or reestablished by distance and direction. Show the discrepancy on the plan view drawing under (d), above. Show the distances between the corner as previously restored or reestablished and (1) the corner as restored or reestablished, and (2) to at least 2 of the witness monuments shown on the drawing in (d), above.

See drawing below

- (f) Was the corner restored through acceptance of (1) an obliterated evidence location, or, (2) a found perpetuated location?

Restored from accepted evidence.

- (g&h) Was the corner reestablished through lost corner proportionate methods? If so, show the method, including the directions and distances to other public land survey corners used as evidence or used for proportioning in determining the corner location?



- (i) I, William B. Cochrane
(type or print name) certify that the corner location shown on this record was determined by me or under my direction and control and that this U.S. Public Land Survey Monument Record is correct and complete to the best of my knowledge and belief.

William B. Cochrane February 11, 1987
Signature Date

Survey requested by: Shane Genger 3-9-87
District Ranger Date

Stock No. 26273

DOCUMENT NUMBER 132338

U.S. PUBLIC LAND SURVEY MONUMENT RECORD

Index No. G-17

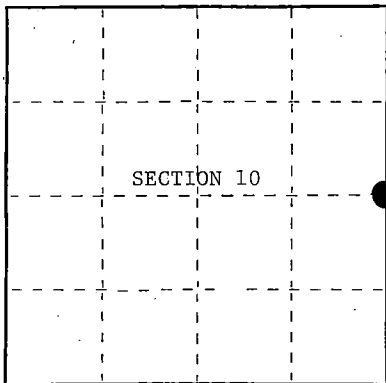
State of Wisconsin }
County of Forest } ss.

I William B. Cochran, do hereby
certify that on the 29th day
of July, 1986, I found
evidence of the East Quarter
corner of Section 10
Township 39, North, Range
14 East, Fourth Principal Meridian,
as described hereon; and that from this evidence
I established a new monument and accessories
as described hereon to perpetuate the original
location of this corner.

Resident witnesses:

Tony Tillman

State Plane Co-ordinates
N- 260,866.0987
E-2,326,857.6370



○ = Corner monument restored.

History of original corner establishment:

Original Government Survey in 1865 by William E. Daugherty and Alex McDill.
North between Sections 10 and 11, at 40.00 chains, set Quarter Section Post
from which the following bear;

W. Pine	30"	N27°W	13 lks.
Sugar	12"	S31°E	17 lks.

Description of corner evidence found:

Found Cedar Post with Iron Pipe alongside.

I accept the Cedar Post as the best available evidence for restoring the
corner position.

Description of monument and accessories I established to perpetuate the original location of this corner.

In place of Cedar Post, set a 2½ inch diameter aluminum pipe monument, 3 feet long,
2½ feet in the ground, with an aluminum cap stamped; T39N, R14E, 1/4, S10, S11,
1986, S-1107. From which the following new blazed and scribed bearing trees bear;

Spruce	16"	S45°E	19.02 feet
Maple	13"	S85°W	30.42 feet
Steel Sign Post		SE	0.50 feet

Dated at Hiles, Wis., this 11th day of February, 1987.

Signature William B. Cochran Title Land Surveyor Registration No. S-1107
(County Surveyor, Registered Land Surveyor, or other duly authorized official)

Office of Register of Deeds, County of Forest, I hereby certify that the within
instrument was filed in this office for record on the 11th day of March, 1987
at 3:30 o'clock P. M.

Paul Achenbacher
(Register of Deeds)

By _____ Deputy

439 14 10 2000


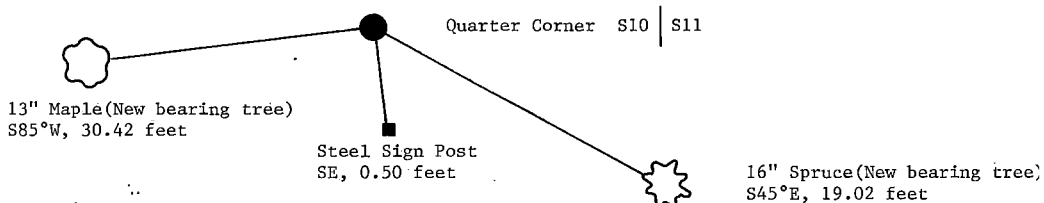
- (e) Describe any material discrepancy between the location of the corner as restored or reestablished and the location of that corner as previously restored or reestablished by distance and direction. Show the discrepancy on the plan view drawing under (d), above. Show the distances between the corner as previously restored or reestablished and (1) the corner as restored or reestablished, and (2) to at least 2 of the witness monuments shown on the drawing in (d), above.

See drawing below.

- (f) Was the corner restored through acceptance of (1) an obliterated evidence location, or, (2) a found perpetuated location?

Restored from accepted evidence.

- (g&h) Was the corner reestablished through lost corner proportionate methods? If so, show the method, including the directions and distances to other public land survey corners used as evidence or used for proportioning in determining the corner location?



- (i) 1. William B. Cochrane
(Type or print name) certify that the corner location shown on this record was determined by me or under my direction and control and that this U.S. Public Land Survey Monument Record is correct and complete to the best of my knowledge and belief.

William B. Cochrane February 11, 1987
Signature Date

Survey requested by: John Carbyn 3-9-87

District Ranger Date

U.S. PUBLIC LAND SURVEY MONUMENT RECORD

Index No. G-21

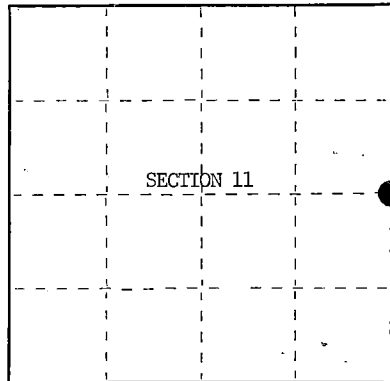
State of Wisconsin }
County of Forest } ss.

I, William B. Cochran, do hereby certify that on the 22nd day of August, 1985, I found evidence of the East Quarter corner of Section 11 Township 39, North, Range 14 East, Fourth Principal Meridian, as described hereon; and that from this evidence I established a new monument and accessories as described hereon to perpetuate the original location of this corner.

Resident witnesses:

Tony Tillman

State Plane Co-ordinates
N- 260,909.8090
E-2,332,318.2140



○ = Corner monument restored.

History of original corner establishment:

Original Government Survey in 1865 by William E. Daugherty and Alex McDill. North between Sections 11 and 12, 40.00 chains, set Quarter Section Post to Sections 11 and 12, from which the following bear; Birch, 15", S47°E, 11 lks., Sugar, 10", N10°W, 40 lks. In 1970, Thomas Arnott, a Local Surveyor, sub-divided Section 12. Found original Sugar bearing tree, from which he set a 2 inch diameter iron pipe. From which the following bear;

Sugar	6"	N37°E	26.75 feet
Sugar	16"	N23°W	41.32 feet
Sugar(Orig.)	18"	N10°W	40 lks.

Description of corner evidence found:

Found iron pipe as described and in place, from which the following bear;

Sugar	7"	N37°E	26.75 feet
Sugar	17"	N23°W	41.32 feet
Sugar(Stump)		N10°W	26.40 feet

All of the above bearing trees were cut down for the Aerial Photo Project.

I accept the location of the iron pipe as the original corner position, in concurrence with original bearing tree evidence.

Description of monument and accessories I established to perpetuate the original location of this corner.

In place of iron pipe, set a 2½ inch diameter aluminum pipe monument, 3 feet long, 2½ feet in the ground, with an aluminum cap stamped; T39N, R14E, 1/4, S11, S12, 1985, S-1107. From which the following new blazed and scribed bearing trees bear;

Maple	10"	S70°W	51.73 feet
Cedar	12"	N47°W	75.03 feet(Slope)
Steel Sign Post		NE	3.00 feet

Dated at Hiles Wis., this 18th day of March, 1986

Signature William B. Cochran Title Land Surveyor Registration No. S-1107
(County Surveyor, Registered Land Surveyor, or other duly authorized official)

Office of Register of Deeds, County of Forest, I hereby certify that the within instrument was filed in this office for record on the 11th day of March, 1987 at 3:30 o'clock P. M.

Paul Aschenbrenner
(Register of Deeds)

By _____ Deputy

A 3914 1120000

- (e) Describe any material discrepancy between the location of the corner as restored or reestablished and the location of that corner as previously restored or reestablished by distance and direction. Show the discrepancy on the plan view drawing under (d), above. Show the distances between the corner as previously restored or reestablished and (1) the corner as restored or reestablished, and (2) to at least 2 of the witness monuments shown on the drawing in (d), above.

See drawing below.

- (f) Was the corner restored through acceptance of (1) an obliterated evidence location, or, (2) a found perpetuated location?

Restored from original evidence.


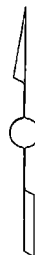
- (g&h) Was the corner reestablished through lost corner proportionate methods? If so, show the method, including the directions and distances to other public land survey corners used as evidence or used for proportioning in determining the corner location?

12" Cedar (New bearing tree)
N47°W, 75.03 feet (Slope)

Steel Sign Post
NE, 3.00 feet

Quarter Corner S11 S12

10" Maple (New bearing tree)
S70°W, 51.73 feet



- (i) I, William B. Cochrane
(type or print name) certify that the corner location shown on this record was determined by me or under my direction and control and that this U.S. Public Land Survey Monument Record is correct and complete to the best of my knowledge and belief.

William B. Cochrane October 7, 1986
Signature Date

Survey requested by: Richard L. [Signature] 3-9-87
District Ranger Date

U.S. PUBLIC LAND SURVEY MONUMENT RECORD

Index No. G-25

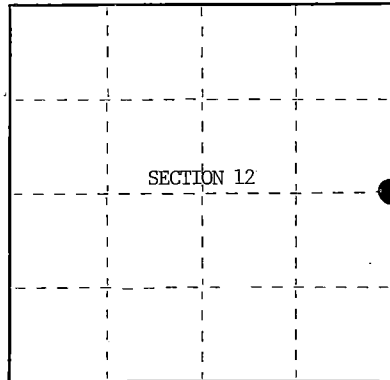
State of Wisconsin }
County of Forest } ss.

I, William B. Cochran, do hereby certify that on the 22nd day of August, 19 85, I found evidence of the East Quarter corner of Section 12 Township 39, North, Range 14 East, Fourth Principal Meridian, as described hereon; and that from this evidence I established a new monument and accessories as described hereon to perpetuate the original location of this corner.

Resident witnesses:

Tony Tillman

State Plane Co-ordinates
N- 261,060.3430
E-2,337,352.1400



○ = Corner monument restored.

History of original corner establishment:

Original Government Survey in 1858 by Artemas Curtis. North between Sections 7 and 12, 40.00 chains, set Quarter Section Post to Sections 7 and 12, from which the following bear; Y. Birch, 12", S18°W, 21 lks., Sugar, 16", N86°E, 52 lks. In 1970, Thomas Arnott, a Local Surveyor, sub-divided Section 12. Re-established the corner position at proportionate distance and on line between opposing Section Corners. At the corner position, set a 2 inch diameter iron pipe, from which the following bear;

Sugar	6"	N61°E	43.92 feet
Sugar	8"	S64°E	38.15 feet

Description of corner evidence found:

Found iron pipe as described and in place, from which the following bear;

Sugar	7"	N61°E	43.92 feet
Sugar (Stump)		S64°E	38.15 feet

I accept the location of the iron pipe, in concurrence with bearing tree evidence, as the best available evidence for restoring the corner position.

No original corner evidence was recovered.

Description of monument and accessories I established to perpetuate the original location of this corner.

In place of iron pipe, set a 2½ inch diameter aluminum pipe monument, 3 feet long, 2½ feet in the ground, with an aluminum cap stamped; T39N, R14E, R14E, 1/4, S7, S12, 1985, S-1107. From which the following new blazed and scribed bearing trees bear;

Maple	7"	S32°E	66.36 feet
Steel Sign Post		NE	2.00 feet

Dated at Hiles, Wis., this 19th day of March, 19 86

Signature William B. Cochran Title Land Surveyor Registration No. S-1107
(County Surveyor, Registered Land Surveyor, or other duly authorized official)

Office of Register of Deeds, County of Forest, I hereby certify that the within instrument was filed in this office for record on the 11th day of March, 1987 at 3:30 o'clock P. M.

Paul Aschenbrenner
(Register of Deeds)

By _____ Deputy

43914122000

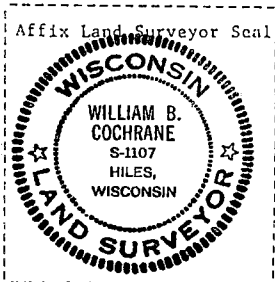
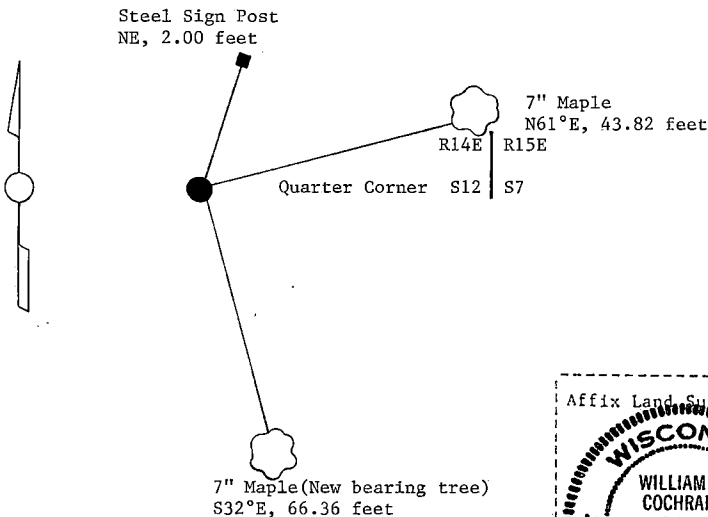
(e) Describe any material discrepancy between the location of the corner as restored or reestablished and the location of that corner as previously restored or reestablished by distance and direction. Show the discrepancy on the plan view drawing under (d), above. Show the distances between the corner as previously restored or reestablished and (1) the corner as restored or reestablished, and (2) to at least 2 of the witness monuments shown on the drawing in (d), above.

See drawing below.

(f) Was the corner restored through acceptance of (1) an obliterated evidence location, or, (2) a found perpetuated location?

Restored from accepted evidence.

(g,h) Was the corner reestablished through lost corner proportionate methods? If so, show the method, including the directions and distances to other public land survey corners used as evidence or used for proportioning in determining the corner location?



(i) I, William B. Cochran
(type or print name) certify that the corner location shown on this record was determined by me or under my direction and control and that this U.S. Public Land Survey Monument Record is correct and complete to the best of my knowledge and belief.

William B. Cochran October 7, 1986
Signature Date

Survey requested by: Edward [Signature] 3-9-87
District Ranger Date

U.S. PUBLIC LAND SURVEY MONUMENT RECORD

Index No. J-1

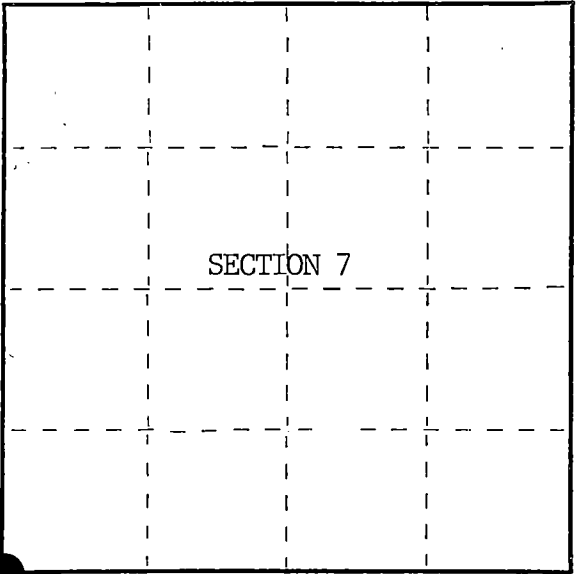
State of Wisconsin }
County of Forest } ss.

I, William B. Cochrane, do hereby
certify that on the 29th day
of August, 1985 I found
evidence of the Southwest Section
corner of Section 7
Township 39, North, Range
14 East, Fourth Principal Meridian,
as described hereon; and that from this evidence
I established a new monument and accessories
as described hereon to perpetuate the original
location of this corner.

Resident witnesses:

Tony Tillman

State Plane Co-ordinates
N- 257,710.3510
E-2,305,811.9990



○ = Corner monument restored.

History of original corner establishment:

Original Government Survey in 1858 by Alfred Millard.

Corner restored on October 10th, 1975, by Jean Resvick, a Registered
Land Surveyor with the U.S. Forest Service.

See Certified Land Corner Restoration Certificate #103593, filed in the
Registrar of Deeds Office, in the Forest County Courthouse.

Description of corner evidence found:

Found monument as described and in place, from which the following bear;

Spruce	10"	S88°E	3.40 feet
Steel Sign Post		NE	3.50 feet

Description of monument and accessories I established to perpetuate the original location of this corner.

Blazed and scribed the following new bearing trees;

Spruce	16"	N29°E	51.62 feet
Aspen	12"	South	66.74 feet
Aspen	14"	N32°W	54.18 feet

Dated at Hiles, Wis., this 26th day of February, 1986

Signature William B. Cochrane Title Land Surveyor Registration No. S-1107
(County Surveyor, Registered Land Surveyor, or other duly authorized official)

Office of Register of Deeds, County of Forest
I hereby certify that the within
instrument was filed in this office for record on the 11th day of March, 1987
at 3:30 o'clock P. M.

Paul Aschenbrenner
(Register of Deeds)

By Deputy


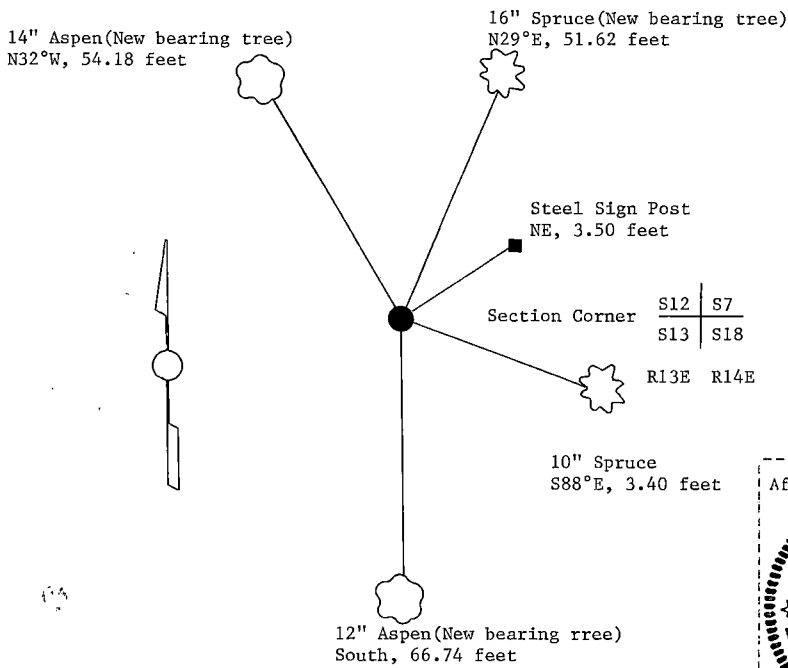
(e) Describe any material discrepancy between the location of the corner as restored or reestablished and the location of that corner as previously restored or reestablished by distance and direction. Show the discrepancy on the plan view drawing under (d), above. Show the distances between the corner as previously restored or reestablished and (1) the corner as restored or reestablished, and (2) to at least 2 of the witness monuments shown on the drawing in (d), above.

See drawing below.

(f) Was the corner restored through acceptance of (1) an obliterated evidence location, or, (2) a found perpetuated location?

Restored through acceptance of a found perpetuated location.

(g&h) Was the corner reestablished through lost corner proportionate methods? If so, show the method, including the directions and distances to other public land survey corners used as evidence or used for proportioning in determining the corner location?



(i) I, William B. Cochrane
(Type or print name) certify that the corner location shown on this record was determined by me or under my direction and control and that this U.S. Public Land Survey Monument Record is correct and complete to the best of my knowledge and belief.

William B. Cochrane October 7, 1986
Signature Date

Survey requested by: [Signature] 3-9-87
District Ranger Date

U.S. PUBLIC LAND SURVEY MONUMENT RECORD

Index No. J-3

State of Wisconsin }
County of Florence } ss.

I, William B. Cochrane, do hereby
certify that on the 27th day
of September, 1985, I found
evidence of the South Quarter
corner of Section 7
Township 39, North, Range
14 East, Fourth Principal Meridian,
as described hereon; and that from this evidence
I established a new monument and accessories
as described hereon to perpetuate the original
location of this corner.

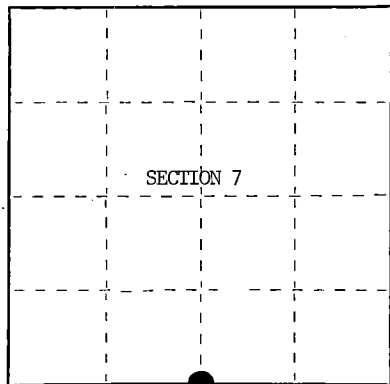
Resident witnesses:

Tony Tillman

State Plane Co-ordinates

N- 257,773.5210

E-2,308,712.3630



○ = Corner monument restored.

History of original corner establishment:

Original Government Survey in 1865 by William E. Daugherty and Alex McDill. East
corrected between Sections 7 and 18, 44.88 chains, set Quarter Section Post to
Sections 7 and 18, from which the following bear;

Birch	14"	N 7°E	37 lks.
Birch	14"	S 3°E	54 lks.

In 1929, Melindy, a Local Surveyor, sub-divided Section 18. At the corner position, he set
a Cedar Post, from which a 48" Pine bears S53°W, 45.70 feet

Description of corner evidence found:

Found 1½ inch diameter iron pipe, from which a pine stump bears S53°W, 45.70 feet.

I accept the iron pipe in concurrence with bearing tree evidence as the best
available evidence for restoring the corner position.

No original corner evidence was recovered.

Description of monument and accessories I established to perpetuate the original location of this corner.

In place of iron post, set a 2½ inch diameter aluminum pipe monument, 3 feet long,
2½ feet in the ground, with an aluminum cap stamped; T39N, R14E, 1/4, S7, S18, 1985,
S-1107. From which the following new blazed and scribed bearing trees bear;

Maple	9"	N12°E	71.07 feet
Spruce	14"	S48°W	69.32 feet
Maple	8"	N44°W	48.91 feet
Steel Sign Post		NW	2.00 feet

Dated at Hiles Wis., this 17th day of March, 19 86Signature William B. Cochrane Title Land Surveyor Registration No. S-1107
(County Surveyor, Registered Land Surveyor, or other duly authorized official)

Office of Register of Deeds, County of Forest, I hereby certify that the within
instrument was filed in this office for record on the 11th day of March, 1987
at 3:30 o'clock P. M.

Paul Aschenbrenner
(Register of Deeds)

By _____ Deputy


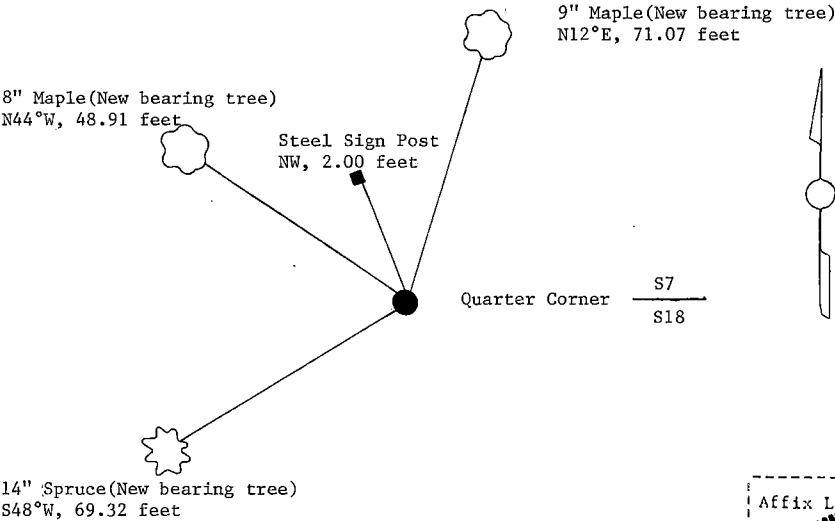
(e) Describe any material discrepancy between the location of the corner as restored or reestablished and the location of that corner as previously restored or reestablished by distance and direction. Show the discrepancy on the plan view drawing under (d), above. Show the distances between the corner as previously restored or reestablished and (1) the corner as restored or reestablished, and (2) to at least 2 of the witness monuments shown on the drawing in (d), above.

See drawing below.

(f) Was the corner restored through acceptance of (1) an obliterated evidence location, or, (2) a found perpetuated location?

Restored from accepted.evidence.

(g&h) Was the corner reestablished through lost corner proportionate methods? If so, show the method, including the directions and distances to other public land survey corners used as evidence or used for proportioning in determining the corner location?



(i) William B. Cochrane
(type or print name) certify that the corner location shown on this record was determined by me or under my direction and control and that this U.S. Public Land Survey Monument Record is correct and complete to the best of my knowledge and belief.

William B. Cochrane October 7, 1986
Signature Date

Survey requested by: Edward [Signature] 3-9-87
District Ranger Date

U.S. PUBLIC LAND SURVEY MONUMENT RECORD

Index No. J-5

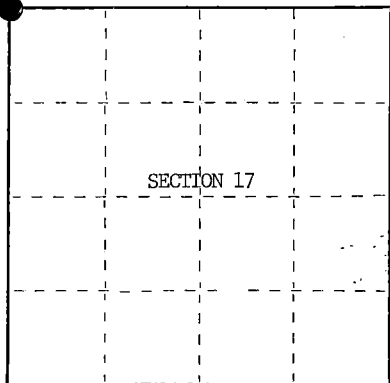
State of Wisconsin }
County of Forest } ss.

I, William B. Cochran, do hereby
certify that on the 27th day
of August, 1985, I found
evidence of the Northwest Section
corner of Section 17
Township 39, North, Range
14 East, Fourth Principal Meridian,
as described hereon; and that from this evidence
I established a new monument and accessories
as described hereon to perpetuate the original
location of this corner.

Resident witnesses:

Tony Tillman

State Plane Co-ordinates
N-257,830.2350 E-2,311,342.0230



○ = Corner monument restored.

History of original corner establishment:

Original Government Survey in 1865 by William E. Daugherty and Alex McDill. North
between Sections 17 and 18, 80.00 chains, set Section Corner Post to Sections
7, 8, 17 and 18, from which the following bear;

Spruce	7"	N28°W	5 lks.
Spruce	7"	S75°E	8 lks.

In 1928, Melindy, a Local Surveyor, replaced the original post, from which a Tamarack
10", bears S54°W, 26.25 feet.

Description of corner evidence found:

Found a 6"x6" Wood Post, from which a Tamarack, 10", bears S54°W, 26.25 feet.

I accept the wood post in concurrence with the bearing tree evidence as the best
available evidence for restoring the corner position.

No original corner evidence was recovered.

Description of monument and accessories I established to perpetuate the original location of this corner.
In place of wood post, set a 2½ inch diameter aluminum pipe monument, 5 feet long,
4½ feet in the ground, with an aluminum cap stamped; T39N, R14E, S7, S8, S17, S18,
1985, S-1107. From which the following new blazed and scribed bearing trees bear;

Tamarack	14"	N27°E	38.80 feet
Tamarack	16"	South	50.11 feet
B. Spruce	6"	S60°W	52.15 feet
B. Spruce	7"	N25°W	38.73 feet
Steel Sign Post		NW	2.00 feet

Dated at Hiles, Wis., this 17th day of March, 1986

Signature William B. Cochran Title Land Surveyor Registration No. S-1107
(County Surveyor, Registered Land Surveyor, or other duly authorized official)

Office of Register of Deeds, County of Forest, I hereby certify that the within
instrument was filed in this office for record on the 11th day of March, 1987
at 3:30 o'clock P. M.

Paul Aschenbrenner
(Register of Deeds)

By _____ Deputy

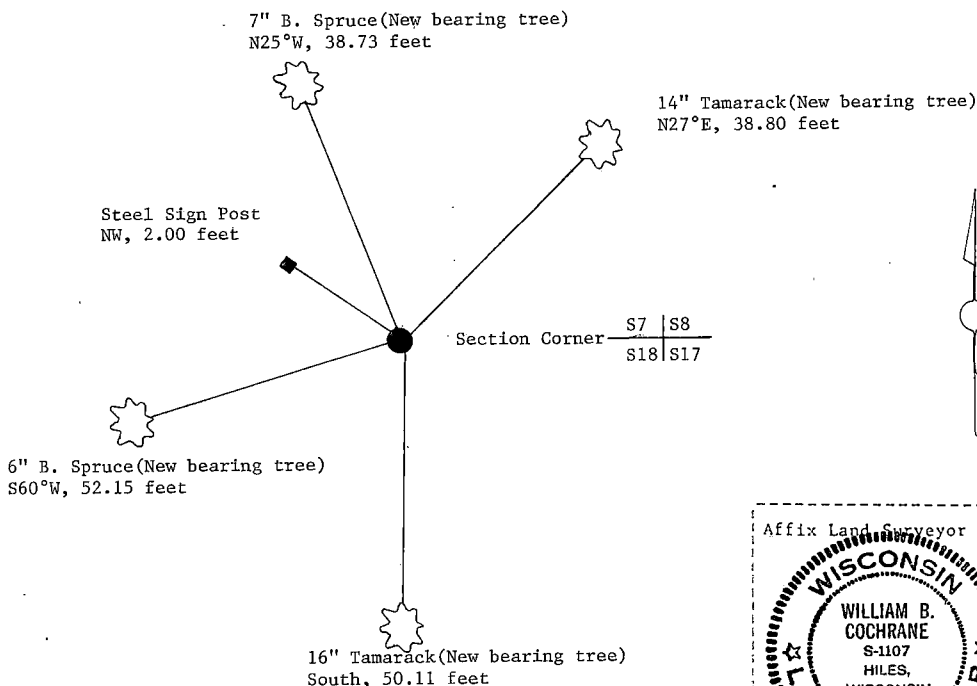
- (e) Describe any material discrepancy between the location of the corner as restored or reestablished and the location of that corner as previously restored or reestablished by distance and direction. Show the discrepancy on the plan view drawing under (d), above. Show the distances between the corner as previously restored or reestablished and (1) the corner as restored or reestablished, and (2) to at least 2 of the witness monuments shown on the drawing in (d), above.

See drawing below.

- (f) Was the corner restored through acceptance of (1) an obliterated evidence location, or, (2) a found perpetuated location?

Restored from accepted evidence.

- (g&h) Was the corner reestablished through lost corner proportionate methods? If so, show the method, including the directions and distances to other public land survey corners used as evidence or used for proportioning in determining the corner location?



- (i) 1. William B. Cochrane


(Type or print name) Certify that the corner location shown on this record was determined by me or under my direction and control and that this U.S. Public Land Survey Monument Record is correct and complete to the best of my knowledge and belief.

William B. Cochrane October 7, 1986
Signature Date

Survey requested by;

Shirley J. [Signature]
District Ranger

3-9-87
Date



Stock No. 26273

DOCUMENT NUMBER 132344

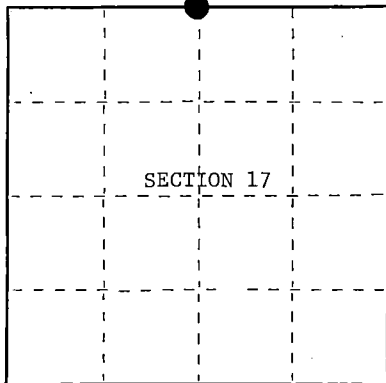
State of Wisconsin }
County of Forest } ss.

I, William B. Cochran, do hereby certify that on the 1st day of August, 1985, I found evidence of the North Quarter corner of Section 17 Township 39, North, Range 14 East, Fourth Principal Meridian, as described hereon; and that from this evidence I established a new monument and accessories as described hereon to perpetuate the original location of this corner.

Resident witnesses:

Tony Tillman

State Plane Co-ordinates
N- 257,850.9219
E-2,313,847.5280



○ = Corner monument restored.

U.S. PUBLIC LAND SURVEY MONUMENT RECORD

Index No. J-7

History of original corner establishment:

Original Government Survey in 1865 by William E. Daugherty and Alex McDill. West corrected between Sections 8 and 17, at 40.46 chains, set Quarter Section Post to Sections 8 and 17, from which the following bear;

Birch	12"	N21°E	60 lks.
Fir	10"	S56°E	17 lks.

Description of corner evidence found:

No corner evidence was recovered.

The corner position is re-established at proportionate distance and on line between the Northeast and Northwest Section Corners of Section 17.

Description of monument and accessories I established to perpetuate the original location of this corner.

At the corner position, set a 2½ inch diameter aluminum pipe monument, 3 feet long, 2½ feet in the ground, with an aluminum cap stamped; T39N, R14E, 1/4, S8, S17, 1986, S-1107. From which the following new blazed and scribed bearing trees bear;

Aspen	9"	S11°W	47.15 feet
Balsam	9"	N84°W	84.56 feet
Steel Sign Post		NW	1.00 feet

Dated at Hiles, Wis., this 11th day of February, 1987

Signature William B. Cochran Title Land Surveyor Registration No. S-1107
(County Surveyor, Registered Land Surveyor, or other duly authorized official)

Office of Register of Deeds, County of Forest, I hereby certify that the within instrument was filed in this office for record on the 11th day of March, 1987 at 3:30 o'clock P. M.

Paul Aschenbrenner
(Register of Deeds)

By _____ Deputy

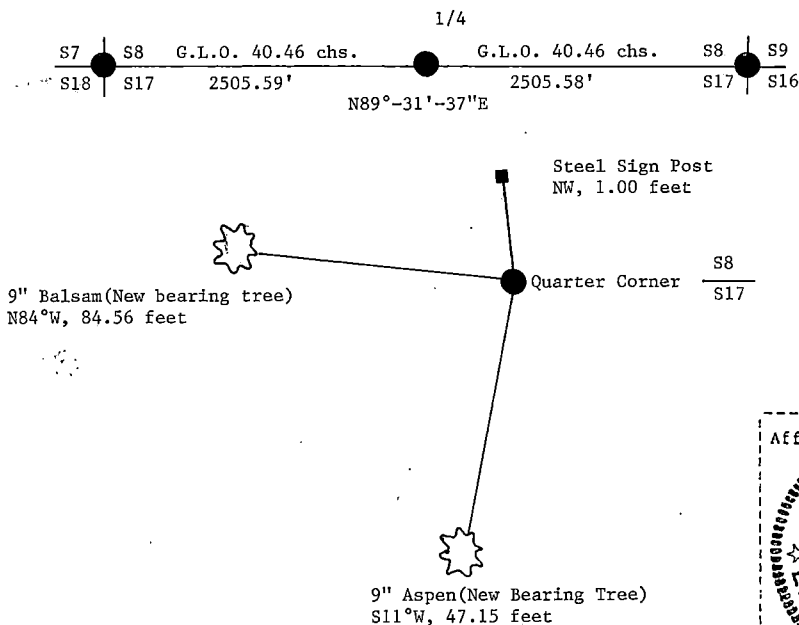
43914080020

- (e) Describe any material discrepancy between the location of the corner as restored or reestablished and the location of that corner as previously restored or reestablished by distance and direction. Show the discrepancy on the plan view drawing under (d), above. Show the distances between the corner as previously restored or reestablished and (1) the corner as restored or reestablished, and (2) to at least 2 of the witness monuments shown on the drawing in (d), above.

See drawing below.

- (f) Was the corner restored through acceptance of (1) an obliterated evidence location, or, (2) a found perpetuated location?

- (g&h) Was the corner reestablished through lost corner proportionate methods? If so, show the method, including the directions and distances to other public land survey corners used as evidence or used for proportioning in determining the corner location?
This corner position was re-established using State Plane Co-ordinates computed from Aerial Photography and a Global Positioning Satellite Survey. The computed corner position was located in the field using a North Seeking Gyro, an Electronic Distance Meter, and/or a steel tape.



- (i) I, William B. Cochrane
(type or print name) certify that the corner location shown on this record was determined by me or under my direction and control and that this U.S. Public Land Survey Monument Record is correct and complete to the best of my knowledge and belief.


William B. Cochrane
Signature

February 11, 1987
Date

Survey requested by: Edward [Signature]

District Ranger

Date



U.S. PUBLIC LAND SURVEY MONUMENT RECORD

Index No. J-9

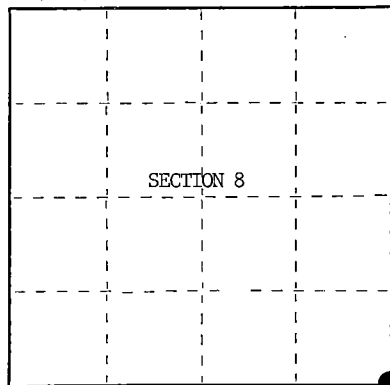
State of Wisconsin }
County of Forest } ss.

I, William B. Cochran, do hereby certify that on the 5th day of August, 1985, I found evidence of the Southeast Section corner of Section 8 Township 39, North, Range 14 East, Fourth Principal Meridian, as described hereon; and that from this evidence I established a new monument and accessories as described hereon to perpetuate the original location of this corner.

Resident witnesses:

Tony Tillman

State Plane Co-ordinates
N- 257,871.6100
E- 2,316,353.0220



○ = Corner monument restored.

History of original corner establishment:

Original Government Survey in 1865 by William E. Daugherty and Alex McDill.

Corner restored on August 18th, 1976, by William B. Cochran, a Registered Land Surveyor with the U.S. Forest Service.

See Certified Land Corner Restoration Certificate #110924, filed in the Registrar of Deeds Office, in the Forest County Courthouse.

Description of corner evidence found:

Found monument as described and in place, from which the following bear;

Y. Birch(Down)		N58°E	34.23 feet
Cedar	12"	S48°E	62.18 feet
Elm(Dead)	8"	S 8°W	20.47 feet
Maple	8"	N51°W	22.76 feet
Steel Sign Post		NW	0.50 feet

Description of monument and accessories I established to perpetuate the original location of this corner.

Blazed and scribed the following new bearing trees;

Aspen	4"	S 5°W	36.81 feet
Maple	8"	N73°E	48.51 feet

Dated at Hiles, Wis., this 6th day of February, 19 86.

Signature William B. Cochran Title Land Surveyor Registration No. S-1107
(County Surveyor, Registered Land Surveyor, or other duly authorized official)

Office of Register of Deeds, County of Forest, I hereby certify that the within instrument was filed in this office for record on the 11th day of March, 1987 at 3:30 o'clock P. M.

Paul Aschenbrenner
(Register of Deeds)

By _____ Deputy


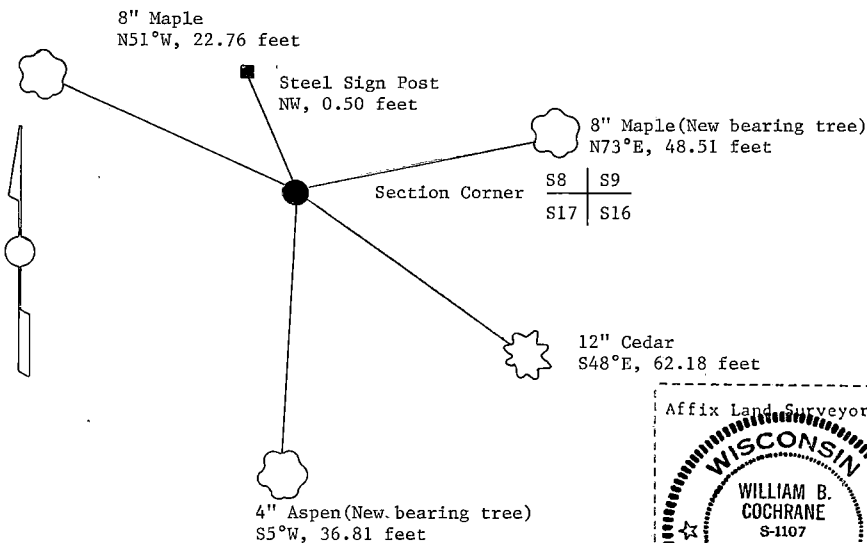
- (e) Describe any material discrepancy between the location of the corner as restored or reestablished and the location of that corner as previously restored or reestablished by distance and direction. Show the discrepancy on the plan view drawing under (d), above. Show the distances between the corner as previously restored or reestablished and (1) the corner as restored or reestablished, and (2) to at least 2 of the witness monuments shown on the drawing in (d), above.

See drawing below.

- (f) Was the corner restored through acceptance of (1) an obliterated evidence location, or, (2) a found perpetuated location?

Restored through acceptance of a found perpetuated location.

- (g&h) Was the corner reestablished through lost corner proportionate methods? If so, show the method, including the directions and distances to other public land survey corners used as evidence or used for proportioning in determining the corner location?



- (i) I, William B. Cochrane
(Type or print name); certify that the corner location shown on this record was determined by me or under my direction and control and that this U.S. Public Land Survey Monument Record is correct and complete to the best of my knowledge and belief.

William B. Cochrane October 7, 1986
Signature Date

Survey requested by: Edward [Signature] 3-9-87
District Ranger Date

CERTIFIED LAND CORNER RESTORATION

State of Wisconsin }
County of Forest } ss.

I William B. Cochrane, do hereby certify that on the 28th day of May, 19 74, I found evidence of the Southeast corner of Section 8 Township 39 North Range 14 East Fourth Principal Meridian, as described hereon; and that from this evidence I established a new monument and accessories as described hereon to perpetuate the original location of this corner:

Description of original monument and accessories and subsequent restorations:

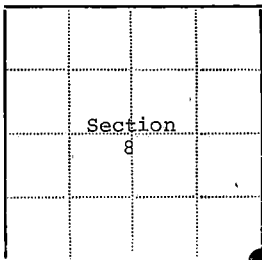
Surveyed by Wm. E. Daugherty and Alex McDill in April and May, 1865.
North between sections 16 and 17. 80.00 chains set post corner to sections 8, 9, 16 & 17.
Ironwood 10", N.72°E., 17 lks.
Cedar, 12", S.81°W., 50 lks.
41.86 chains east, stream, 100 links wide, runs NE.
12.57 chains south, stream 100 links wide, runs East
8 links north cedar 14"

Description of corner evidence found:

4" x 4" cedar post in place. Two older posts alongside.
South 12.5 chains Pine River, runs East
North, 8 links, cedar blow down blazed.
East, 41.5 chains, Pine River, runs NE.

Description of monument and accessories I established to perpetuate the location of this corner:

On August 18, 1976, I replaced the post with a 2 inch inside diameter galvanized pipe, 3 feet long, filled with concrete with a brass cap stamped:
T39N, R14E, S8, S9, S16, S17, 1976, S-1107
From which the following bear:
Yellow Birch, 8", N.58°E., 34.23 feet
Cedar, 11", S.48°E., 62.18 feet
Elm, 8", S.8°W., 20.47 feet
Maple, 7", N.51°W., 22.76 feet
Set a steel sign post NW of the monument, 0.50 feet



● - Corner monument restored

□ -

Resident witnesses.....

Dated at Laona Wisconsin, this 6 day of October 19 76.

Signature William B. Cochrane Title Survey Technician
(County Surveyor, Registered Land Surveyor, or other duly authorized official)

Surveyors Registration No. S-1107 DOCUMENT NUMBER 110924

Office of Register of Deeds County of Forest

I hereby certify that the within instrument was filed in this office for record on the 31st day of January 19 77, and was filed in Book No. Page No. of County Records.

Signature Eugene Stetson Title Register of Deeds

Township 39 North Range 14 East Section 8 Index No. J-9, Page No.

43914/080000

66

Stock No. 26273

DOCUMENT NUMBER 132346

U.S. PUBLIC LAND SURVEY MONUMENT RECORD

Index No. J-11

State of Wisconsin }
County of Forest ss.

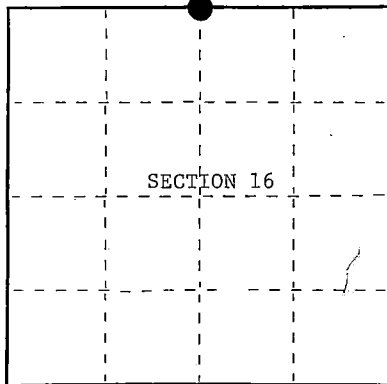
I William B. Cochran, do hereby
certify that on the 6th day
of August, 19 85, I found
evidence of the North Quarter
corner of Section 16
Township 39, North, Range
14 East, Fourth Principal Meridian,
as described hereon; and that from this evidence
I established a new monument and accessories
as described hereon to perpetuate the original
location of this corner.

Resident witnesses:

Tony Tillman

David Brownell

State Plane Co-ordinates
N- 257,992.9469
E-2,319,040.5940



○ = Corner monument restored.

History of original corner establishment:

Original Government Survey in 1865 by William E. Daugherty and Alex McDill.
West corrected between Sections 9 and 16, at 40.18 chains, set Quarter Section
Post to Sections 9 and 16, from which the following bear;

Birch	10"	N60°W	38 lks.
Maple	7"	South	10 lks.

Description of corner evidence found:

No corner evidence was recovered.

The corner position is re-established at proportionate distance and on line
between the Northeast and Northwest Section Corners of Section 16.

Description of monument and accessories I established to perpetuate the original location of this corner.

At the corner position, set a 2½ inch diameter aluminum pipe monument, 5 feet long,
3½ feet in the ground, with an aluminum cap stamped; T39N, R14E, 1/4, S9, S16,
1986, S-1107. From which the following bear;

River Bank	East	40.00 feet
High Point on NE corner of rock	N10°E	267.62 feet
Steel Sign Post	South	1.00 feet

Dated at Hiles, Wis., this 11th day of February, 19 87.

Signature William B. Cochran Title Land Surveyor Registration No. S-1107
(County Surveyor, Registered Land Surveyor, or other duly authorized official).

Office of Register of Deeds, County of Forest, I hereby certify that the within
instrument was filed in this office for record on the 11th day of March, 19 87.
at 3:30 o'clock P. M.

Paul Aschenbrenner
(Register of Deeds)

By _____ Deputy

43914090020

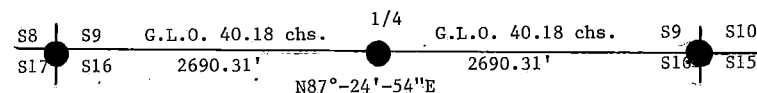
- (e) Describe any material discrepancy between the location of the corner as restored or reestablished and the location of that corner as previously restored or reestablished by distance and direction. Show the discrepancy on the plan view drawing under (d), above. Show the distances between the corner as previously restored or reestablished and (1) the corner as restored or reestablished, and (2) to at least 2 of the Witness monuments shown on the drawing in (d), above.

See drawing below.

- (f) Was the corner restored through acceptance of (1) an obliterated evidence location, or, (2) a found perpetuated location?

- (g&h) Was the corner reestablished through lost corner proportionate methods? If so, show the method, including the directions and distances to other public land survey corners used as evidence or used for proportioning in determining the corner location?

This corner position was re-established using State Plane Co-ordinates computed from Aerial Photography and a Global Positioning Satellite Survey. The computed corner position was located in the field using a North Seeking Gyro, an Electronic Distance Meter, and/or a steel tape.



High Point on NE corner of rock
N10°E, 267.62 feet

Quarter Corner S9 S16 River Bank East, 40.00 feet

Steel Sign Post
South, 1.00 feet

- (i) I, William B. Cochrane
(Type or print name) certify that the corner location shown on this record was determined by me or under my direction and control and that this U.S. Public Land Survey Monument Record is correct and complete to the best of my knowledge and belief.

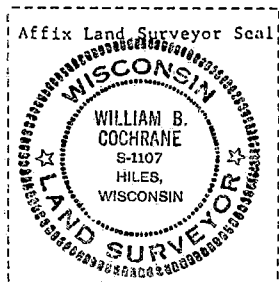
William B. Cochrane
Signature

February 14, 1987
Date

Survey requested by: Edward [Signature]

District Ranger

Date



U.S. PUBLIC LAND SURVEY MONUMENT RECORD

Index No. J-13

State of Wisconsin }
County of Forest } ss.

I, William B. Cochrane, do hereby certify that on the 25th day of July, 1985, I found evidence of the Northeast Section corner of Section 16 Township 32, North, Range 14 East, Fourth Principal Meridian, as described hereon; and that from this evidence I established a new monument and accessories as described hereon to perpetuate the original location of this corner.

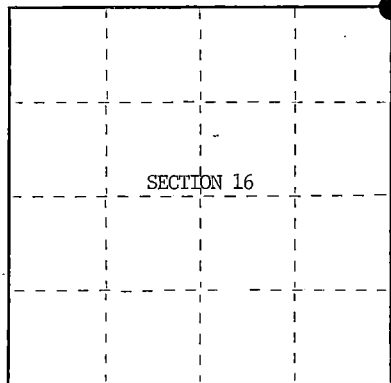
Resident witnesses:

Tony Tillman

State Plane Co-ordinates

N- 258,114.2760

E-2,321,728.1700



○ = Corner monument restored.

History of original corner establishment:

Original Government Survey in 1865 by William E. Daugherty and Alex McDill.

Corner restored on August 12th, 1977, by William B. Cochrane, a Registered Land Surveyor with the U.S. Forest Service.

See Certified Land Corner Restoration Certificate #113310, filed in the Registrar of Deeds Office, in the Forest County Courthouse.

Description of corner evidence found:

Found monument as described and in place, from which the following bear;

Cedar	12"	N55°W	7.67 feet
Cedar	8"	N34°W	4.67 feet
Steel Sign Post		North	0.50 feet

All of the above bearing trees were cut down for the Aerial Photo Project.

Description of monument and accessories I established to perpetuate the original location of this corner.

Blazed and scribed the following new bearing trees;

Cedar	10"	North	53.50 feet
Cedar	11"	S48°E	37.53 feet
Cedar	12"	S84°W	50.57 feet
Cedar	10"	N30°W	36.01 feet

Re-set Steel Sign Post NE 2.00 feet

Dated at Hiles, Wis., this 5th day of February, 1986

Signature William B. Cochrane Title Land Surveyor Registration No. S-1107
(County Surveyor, Registered Land Surveyor, or other duly authorized official)

Office of Register of Deeds, County of Forest, I hereby certify that the within instrument was filed in this office for record on the 11th day of March, 1987 at 3:30 clock P. M.

Paul A. Schrammer
(Register of Deeds)

By _____ Deputy

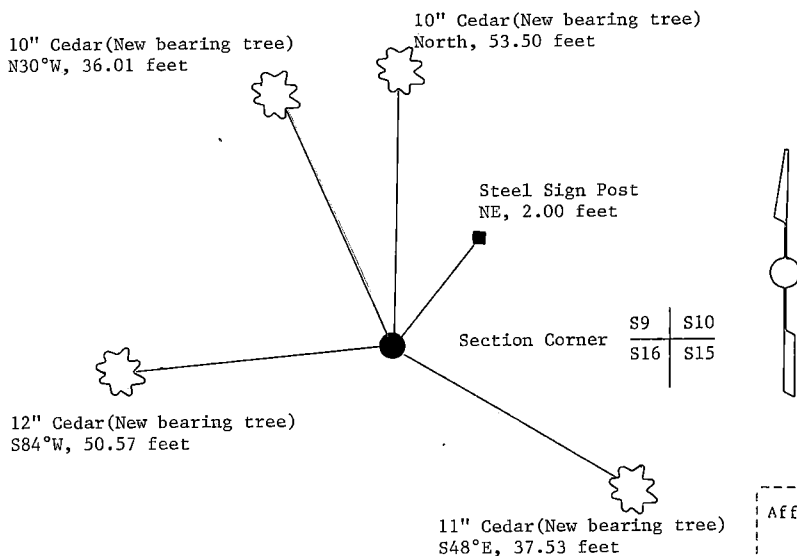
- (e) Describe any material discrepancy between the location of the corner as restored or reestablished and the location of that corner as previously restored or reestablished by distance and direction. Show the discrepancy on the plan view drawing under (d), above. Show the distances between the corner as previously restored or reestablished and (1) the corner as restored or reestablished, and (2) to at least 2 of the witness monuments shown on the drawing in (d), above.

See drawing below.

- (f) Was the corner restored through acceptance of (1) an obliterated evidence location, or, (2) a found perpetuated location?

Restored through acceptance of a found perpetuated location.

- (g&h) Was the corner reestablished through lost corner proportionate methods? If so, show the method, including the directions and distances to other public land survey corners used as evidence or used for proportioning in determining the corner location?



Affix Land Surveyor Seal



- (i) William B. Cochrane
(type or print name) certify that the corner location shown on this record was determined by me or under my direction and control and that this U.S. Public Land Survey Monument Record is correct and complete to the best of my knowledge and belief.

Signature William B. Cochran Date October 7, 1986

Survey requested by; Edward Angu 3-9-81
District Ranger Date

CERTIFIED LAND CORNER RESTORATION

State of Wisconsin

County of Forest

ss.

I William B. Cochrane, do hereby certify that on the 29 day of September, 1975, I found evidence of the Northeast Section corner of Section 16 Township 32 North Range 14 East, Fourth Principal Meridian, as described hereon; and that from this evidence I established a new monument and accessories as described hereon to perpetuate the original location of this corner:

Description of original monument and accessories and subsequent restorations:

Surveyed in 1865 by Wm. E. Daugherty
North between Sections 15 and 16
80.00 chains set post corner to Sections 9, 10, 15 and 16
Cedar, 12", S50°E, 11 lks.
White pine, 5", N10°W, 30 lks.
South, 22 chains, stream, 100 lks. wide, runs SE
East, 25 chains, stream, 100 lks. wide, runs N70°E
West, 20 chains, stream, 100 lks. wide, runs South

Description of corner evidence found:

6x6 cedar post, scribed and in place
80.00W, 30 lks. from post, white pine stump remains
No evidence of the cedar bearing tree
Cedar stump, 6", N10°E, 7 lks. Overgrowth with scribe impression. Not original.
South, 22 chains, Pine River, 100 lks. wide, runs SE
West, 24 chains, Pine River, 100 lks. wide, runs South
East 25 chains, Pine River, 100 lks wide, runs N70°E

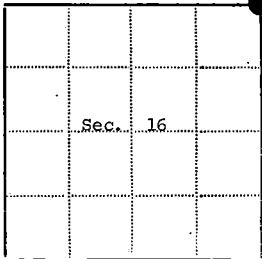
Description of monument and accessories I established to perpetuate the location of this corner:

August 12, 1977, I replaced the post with a 2 inch inside diameter, galvanized pipe, 6 feet long, filled with 3 feet of concrete, with a brass cap stamped: T39N, R14E, S9, S10, S15, S16, 1977, S-1107

From which the following bear:

Cedar, 10", S55°W, 7.67 feet
Cedar, 8", N34°W, 4.67 feet
Steel sign post, North, 0.50 feet

Note: Monument is tipped to the West. When driving the monument, it wedged between two large rocks about 3 feet below the ground.



● - Corner monument restored

□ -

43914090000

Resident witnesses

Dated at Laona Wisconsin, this 29 day of August, 1977.

Signature William B. Cochrane Title Surveyor
(County Surveyor, Registered Land Surveyor, or other duly authorized official)


Surveyors Registration No. S-1107 DOCUMENT NUMBER 113310

Office of Register of Deeds County of Forest

I hereby certify that the within instrument was filed in this office for record on the 13th day of February, 1978, and was filed in Book No. Page No. of County Records.

Signature Eugene Stutzman Title Register of Deeds

Township 32 North, Range 14 East, Section 16, Index No. J-13, Page No. 13



Stock No. 26273

DOCUMENT NUMBER 132348

U.S. PUBLIC LAND SURVEY MONUMENT RECORD

Index No. J-15

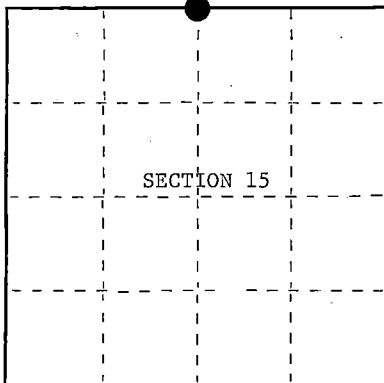
State of Wisconsin } ss.
County of Forest }

I William B. Cochran, do hereby
certify that on the 7th day
of August, 1985, I found
evidence of the North Quarter
corner of Section 15
Township 39, North, Range
14 East, Fourth Principal Meridian,
as described hereon; and that from this evidence
I established a new monument and accessories
as described hereon to perpetuate the original
location of this corner.

Resident witnesses:

Tony Tillman

State Plane Co-ordinates
N- 258,179.4522
E-2,324,367.7650



○ = Corner monument restored.

History of original corner establishment:

Original Government Survey in 1865 by William E. Daugherty and Alex McDill.
West corrected between Sections 10 and 15, at 40.21 chains, set Quarter Section
Post to Sections 10 and 15, from which the following bear;

W. Pine	36"	S51°W	43 lks.
W. Pine	30"	N30°E	33 lks.

Description of corner evidence found:

No corner evidence was recovered.

The corner position is re-established at proportionate distance and on line between
the Northeast and Northwest Section Corners of Section 15.

Description of monument and accessories I established to perpetuate the original location of this corner.

At the corner position, set a 2½ inch diameter aluminum pipe monument, 3 feet long,
2½ feet in the ground, with an aluminum cap stamped; T39N, 1/4, S10, S15, 1986,
S-1107. From which the following new blazed and scribed bearing trees bear;

Balsam	7"	S53°E	27.50 feet
Maple	5"	S48°W	26.20 feet
Steel Sign Post		South	1.00 feet

Dated at Hiles, Wis., this 11th day of February, 19 87.

Signature William B. Cochran Title Land Surveyor Registration No. S-1107
(County Surveyor, Registered Land Surveyor, or other duly authorized official)

Office of Register of Deeds, County of Forest, I hereby certify that the within
instrument was filed in this office for record on the 11th day of March, 19 87
at 3:30 o'clock P. M.

Paul Aschbacher
(Register of Deeds)

By _____ Deputy

43914100020

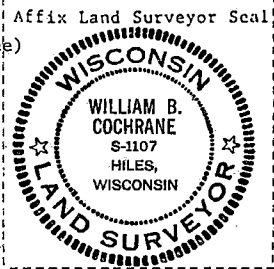
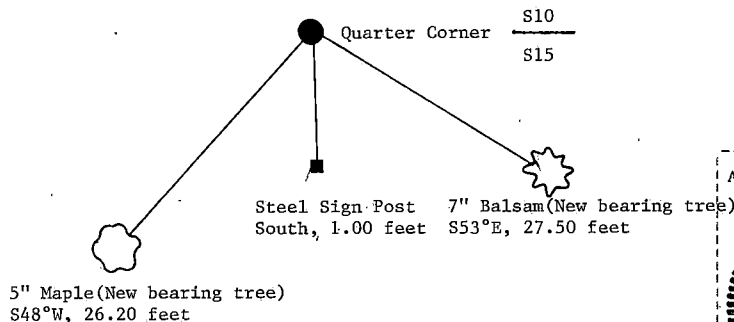
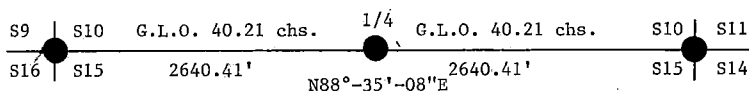
- (e) Describe any material discrepancy between the location of the corner as restored or reestablished and the location of that corner as previously restored or reestablished by distance and direction. Show the discrepancy on the plan view drawing under (d), above. Show the distances between the corner as previously restored or reestablished and (1) the corner as restored or reestablished, and (2) to at least 2 of the witness monuments shown on the drawing in (d), above.

See drawing below.

- (f) Was the corner restored through acceptance of (1) an obliterated evidence location, or, (2) a found perpetuated location?

- (g&h) Was the corner reestablished through lost corner proportionate methods? If so, show the method, including the directions and distances to other public land survey corners used as evidence or used for proportioning in determining the corner location?

This corner position was re-established using State Plane Co-ordinates computed from Aerial Photography and a Global Positioning Satellite Survey. The computed corner position was located in the field using a North Seeking Gyro, an Electronic Distance Meter, and/or a steel tape.



- (i) I, William B. Cochrane (type or print name) certify that the corner location shown on this record was determined by me or under my direction and control and that this U.S. Public Land Survey Monument Record is correct and complete to the best of my knowledge and belief.

William B. Cochrane February 11, 1987
Signature Date

Survey requested by: [Signature] 3-9-87
District Ranger Date

CERTIFIED LAND CORNER RESTORATION

State of Wisconsin }
 County of Forest } ss.

I Jean F. Resvick, do hereby certify that on the 8th day of May, 19 67,
 I found evidence of the Northeast section corner of Section 14
 Township 39 North, Range 14 East, Fourth Principal Meridian, as described
 hereon; and that from this evidence I established a new monument and accessories as described hereon to per-
 petuate the original location of this corner:

Description of original monument and accessories and subsequent restorations:

Original survey by Alfred Millard in 1857.
 80.0 chains north between Sections 13 and 14.
 Set wood post for corner of Sections 11, 12, 13 and 14.
 Tamarack 12, N28°E, 18 links.
 Spruce 8, S24°W, 19 links.



Description of corner evidence found:

Found corner marked with point of old post, alongside of a 2 inch squared post
 and a 2 inch iron pipe.
 Tamarack stump bears N28°E, 12 ft. from post point.
 Spruce stump, scribing readable, bears S24°W, 12 ft. from post point.

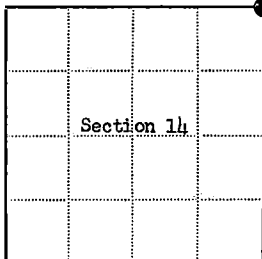
Description of monument and accessories I established to perpetuate the original location of this corner:

Replace post point with a 2-inch inside diameter, galvanized wrought iron pipe,
 5 feet long, filled with concrete, flanged at bottom, with brass cap marked:

4391411/0000



from which the following new blazed and scribed bearing trees bear:
 Spruce 4 inches, N63°E, 22.75 ft. or 34.470 lks.
 Tamarack 3 inches, S69°E, 40.40 ft. or 61.212 lks.
 Spruce 4 inches, S3°W, 9.65 ft. or 14.621 lks.
 W. Birch 6 inches, N77°W, 91.71 ft. or 138.955 lks.



● = Corner monument restored

□ =

Resident witnesses

Dated at Rhinelander Wisconsin, this 1st day of August
 19 67

Signature Jean F. Resvick Title Cadastral Surveyor
 (County Surveyor, Registered Land Surveyor, or other duly authorized official)

Surveyors Registration No. S-802 DOC. NO. 94233

Office of Register of Deeds County of Forest
 I hereby certify that the within instrument was filed in this office for record
 on the 27th day of February, 1968, and was filed in Book
 No. I Page No. of County Records.

Signature Eugene J. Stegny Title Register of Deeds

Township 39 North, Range 14 East, Section 14, Index No. J-21, Page No.

J
21

U.S. PUBLIC LAND SURVEY MONUMENT RECORD

Index No. J-23

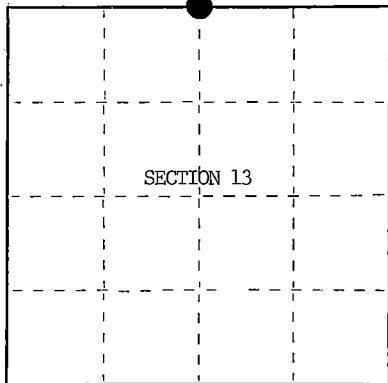
State of Wisconsin }
County of Forest ss.

I, William B. Cochran, do hereby certify that on the 11th day of September, 1985, I found evidence of the North Quarter corner of Section 13 Township 39, North, Range 14 East, Fourth Principal Meridian, as described hereon; and that from this evidence I established a new monument and accessories as described hereon to perpetuate the original location of this corner.

Resident witnesses:

Tony Tillman

State Plane Co-ordinates
N- 258,323.6180
E-2,334,825.9890



○ = Corner monument restored.

History of original corner establishment:

Original Government Survey in 1865 by William E. Daugherty and Alex McDill. West corrected between Sections 12 and 13, set Quarter Section Post to Sections 12 and 13, from which the following bear; Ironwood, 6", S38°W, 21 lks., Sugar, 15", N76°E, 5 lks. In 1970, Thomas Arnott, a Local Surveyor, sub-divided Section 12. Re-established the corner position at proportionate distance and on line between opposing Section Corners. At the corner position, set a 2 inch diameter iron pipe, from which the following bear;

Sugar	6"	S66°E	22.95 feet
Sugar	7"	S29°W	46.38 feet

Description of corner evidence found:

Found iron pipe as described and in place, from which the following bear;

Sugar	7"	S66°E	22.95 feet
Sugar	8"	S29°W	46.38 feet

All of the above bearing trees were cut down for the Aerial Photo Project.

I accept the location of the iron pipe, in concurrence with bearing tree evidence, as the best available evidence for restoring the corner position.

No original corner evidence was recovered.

Description of monument and accessories I established to perpetuate the original location of this corner.

In place of iron pipe, set a 2½ inch diameter aluminum pipe monument, 3 feet long, 2½ feet in the ground, with an aluminum cap stamped; T39N, R14E, 1/4, S12, S13, 1985, S-1107. From which the following new blazed and scribed bearing trees bear;

Ash	12"	N82°W	39.92 feet
Ash	10"	N43°E	51.41 feet
Steel Sign Post		NW	2.00 feet

Dated at Hiles, Wis., this 19th day of March, 1986

Signature William B. Cochran Title Land Surveyor Registration No. S-1107
(County Surveyor, Registered Land Surveyor, or other duly authorized official)

Office of Register of Deeds, County of Forest, I hereby certify that the within instrument was filed in this office for record on the 11th day of March, 1987 at 3:30 o'clock P. M.

Faul Agnew
(Register of Deeds)

By _____ Deputy


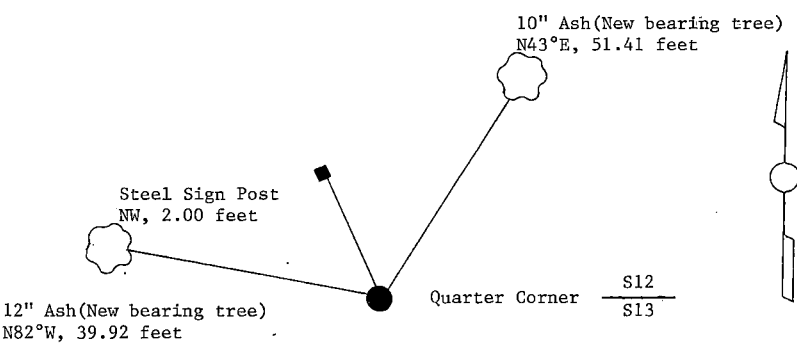
(e) Describe any material discrepancy between the location of the corner as restored or reestablished and the location of that corner as previously restored or reestablished by distance and direction. Show the discrepancy on the plan view drawing under (d), above. Show the distances between the corner as previously restored or reestablished and (1) the corner as restored or reestablished, and (2) to at least 2 of the witness monuments shown on the drawing in (d), above.

See drawing below.

(f) Was the corner restored through acceptance of (1) an obliterated evidence location, or, (2) a found perpetuated location?

Restored from accepted evidence.

(g&h) Was the corner reestablished through lost corner proportionate methods? If so, show the method, including the directions and distances to other public land survey corners used as evidence or used for proportioning in determining the corner location?



(i) I, William B. Cochrane
(type or print name) certify that the corner location shown on this record was determined by me or under my direction and control and that this U.S. Public Land Survey Monument Record is correct and complete to the best of my knowledge and belief.

William B. Cochrane October 7, 1986
Signature Date

Survey requested by: [Signature] 3-9-87
District Ranger Date

U.S. PUBLIC LAND SURVEY MONUMENT RECORD

Index No. J-25

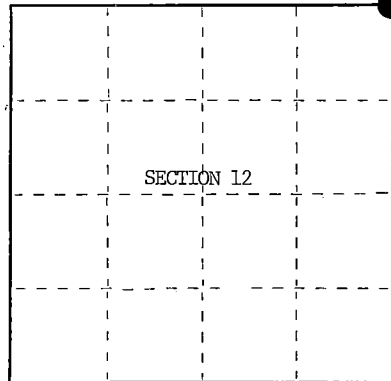
State of Wisconsin }
County of Forest ss.

I, William B. Cochrane, do hereby certify that on the 22nd day of August, 1985, I found evidence of the Northeast Section 12 corner of Section 12 Township 39, North, Range 14 East, Fourth Principal Meridian, as described hereon; and that from this evidence I established a new monument and accessories as described hereon to perpetuate the original location of this corner.

Resident witnesses:

Tony Tillman

State Plane Co-ordinates
N- 258,417.0320
E-2,337,381.3800



○ = Corner monument restored.

History of original corner establishment:

Original Government Survey in 1858 by Artemas Curtis. North between Sections 13 and 18, 80.00 chains, set Section Corner Post to Sections 7, 12, 13 and 18, from which the following bear; Tamarac, 10", S25°E, 31 lks., Tamarac, 6", N 3°W, 79 lks., Tamarac, 8", S42°W, 69 lks. In 1970, Thomas Arnott, a Local Surveyor, sub-divided Section 12. Found original bearing tree evidence, and a fence corner. Set a 2 inch diameter iron pipe, from which the following bear;

Balsam	5"	S57°E	51.83 feet
B. Spruce	6"	S60°W	34.47 feet
B. Spruce	6"	N85°W	39.41 feet

Description of corner evidence found:

Found iron pipe as described and in place, from which the following bear;

Balsam	5"	S57°E	51.83 feet
B. Spruce (Dead)	6"	S60°W	34.47 feet
B. Spruce	6"	N85°W	39.41 feet

I accept the location of the iron pipe in concurrence with bearing tree evidence as the best available evidence for restoring the corner position.

No original corner evidence was recovered.

Description of monument and accessories I established to perpetuate the original location of this corner.

In place of iron pipe, set a 2½ inch diameter aluminum pipe monument, 3 feet long, 2½ feet in the ground, with an aluminum cap stamped; T39N, R14E, R15E, S7, S12, S13, S18, 1985, S-1107. From which the following new blazed and scribed bearing trees bear;

Balsam	5"	S 4°E	49.87 feet
Steel Sign Post		NW	2.00 feet

Dated at Hiles, Wis., this 19th day of March, 19 86

Signature William B. Cochrane Title Land Surveyor Registration No. S-1107
(County Surveyor, Registered Land Surveyor, or other duly authorized official)

Office of Register of Deeds, County of Forest, I hereby certify that the within instrument was filed in this office for record on the 11th day of March, 19 87 at 3:30 o'clock P. M.

Paul Schamberger
(Register of Deeds)

By _____ Deputy


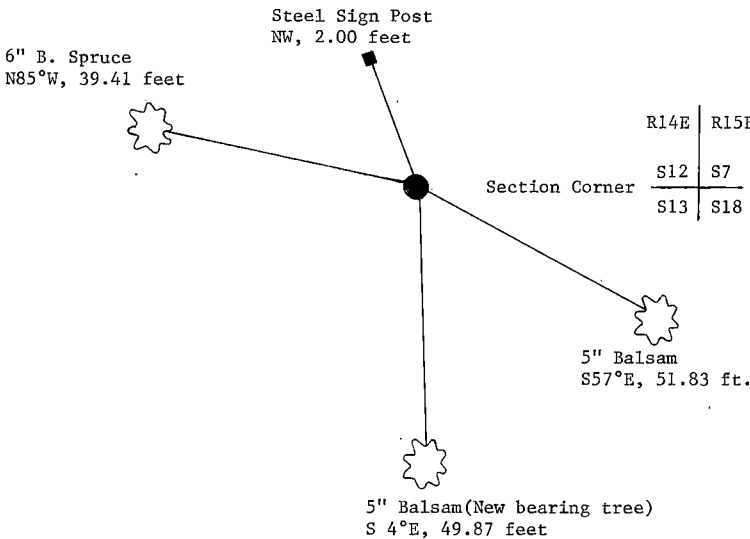
(e) Describe any material discrepancy between the location of the corner as restored or reestablished and the location of that corner as previously restored or reestablished by distance and direction. Show the discrepancy on the plan view drawing under (d), above. Show the distances between the corner as previously restored or reestablished and (1) the corner as restored or reestablished, and (2) to at least 2 of the witness monuments shown on the drawing in (d), above.

See drawing below.

(f) Was the corner restored through acceptance of (1) an obliterated evidence location, or, (2) a found perpetuated location?

Restored from accepted evidence.

(g&h) Was the corner reestablished through lost corner proportionate methods? If so, show the method, including the directions and distances to other public land survey corners used as evidence or used for proportioning in determining the corner location?



(i) I, William B. Cochrane
(type or print name) certify that the corner location shown on this record was determined by me or under my direction and control and that this U.S. Public Land Survey Monument Record is correct and complete to the best of my knowledge and belief.

William B. Cochrane October 7, 1986
Signature Date

Survey requested by: Edward Arger 3-9-87
District Ranger Date

U.S. PUBLIC LAND SURVEY MONUMENT RECORD

Index No. L-1

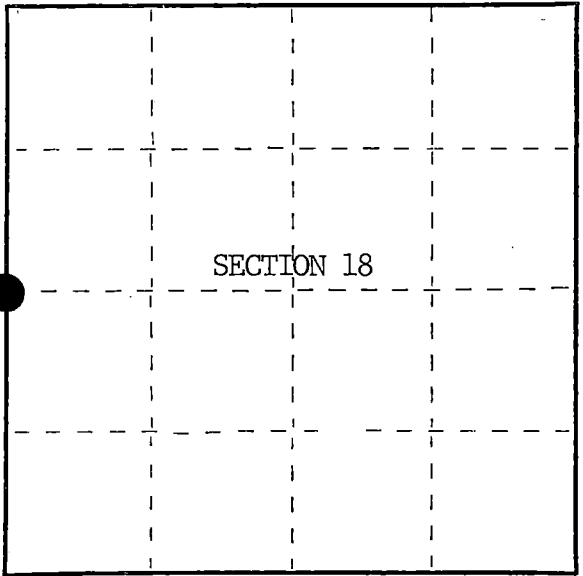
State of Wisconsin }
County of Forest } ss.

I, William B. Cochrane, do hereby
certify that on the 10th day
of September, 1985, I found
evidence of the Witness to the West Quarter
corner of Section 18
Township 39, North, Range
14 East, Fourth Principal Meridian,
as described hereon; and that from this evidence
I established a new monument and accessories
as described hereon to perpetuate the original
location of this corner.

Resident witnesses:

Tony Tillman

State Plane Co-ordinates
N- 255,239.0410
E-2,305,889.8710



○ = Corner monument restored.

History of original corner establishment:

Original Government Survey in 1858 by Artemas Curtis. North between Sections 13 and 18, 40.00 chs., set Quarter Section Post to Sections 13 and 18, from which the following bear; Spruce, 6", N 4°30'E, 138 lks., Cedar, 12", N15°W, 148 lks. In 1928, Melindy, a Local Surveyor, sub-divided Section 18. The Quarter Corner position could not be re-established because of a beaver pond. Set a 4"x4" Cedar Post for a Witness Corner, 144.50 feet North, from which a Pine Stump, 30", bears N12°E, 72.20 feet.

Description of corner evidence found:

Found 4"x4" Wood Post.

I accept the Wood Post as the best available evidence for restoring the corner position.

No original corner evidence was recovered.

Description of monument and accessories I established to perpetuate the original location of this corner.

In place of Wood Post, set a 2½ inch diameter aluminum pipe monument, 3 feet long, 2½ feet in the ground, with an aluminum cap stamped; T39N, R13E, R14E, 1/4, S13, S18, W. C., 1985, S-1107. From which the following new blazed and scribed bearing trees bear;

Spruce	9"	N 8°E	32.13 feet
Tamarack	10"	N60°W	82.35 feet
Steel Sign Post		NE	3.00 feet

Dated at Hiles, Wis., this 18th day of March, 1986.

Signature William B. Cochrane Title Land Surveyor Registration No. S-1107
(County Surveyor, Registered Land Surveyor, or other duly authorized official)

Office of Register of Deeds, County of Forest, I hereby certify that the within
instrument was filed in this office for record on the 11th day of March, 1987
at 3:30 o'clock P. M.

Paul Aschenbrenner
(Register of Deeds)

By Deputy

43913132000

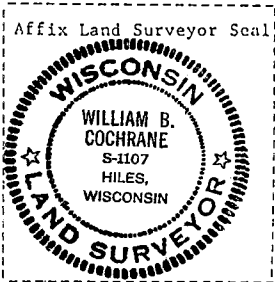
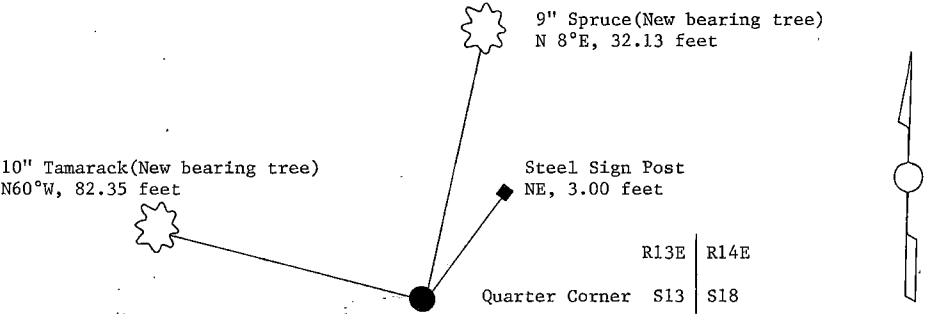
(e) Describe any material discrepancy between the location of the corner as restored or reestablished and the location of that corner as previously restored or reestablished by distance and direction. Show the discrepancy on the plan view drawing under (d), above. Show the distances between the corner as previously restored or reestablished and (1) the corner as restored or reestablished, and (2) to at least 2 of the witness monuments shown on the drawing in (d), above.

See drawing below.

(f) Was the corner restored through acceptance of (1) an obliterated evidence location, or, (2) a found perpetuated location?

Restored from accepted evidence.

(g&h) Was the corner reestablished through lost corner proportionate methods? If so, show the method, including the directions and distances to other public land survey corners used as evidence or used for proportioning in determining the corner location?



(i) William B. Cochrane
(type or print name) certify that the corner location shown on this record was determined by me or under my direction and control and that this U.S. Public Land Survey Monument Record is correct and complete to the best of my knowledge and belief.

William B. Cochrane October 7, 1986
Signature Date

Survey requested by: [Signature]
District Ranger Date

U.S. PUBLIC LAND SURVEY MONUMENT RECORD

Index No. L-5

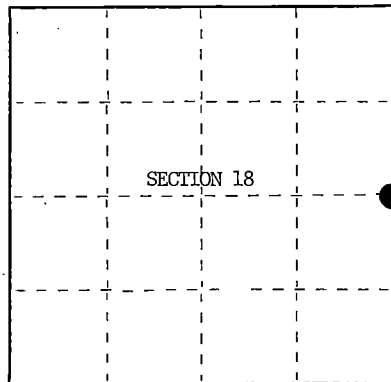
State of Wisconsin }
County of Forest } ss.

I, William B. Cochran, do hereby certify that on the 27th day of August, 19 85, I found evidence of the East Quarter corner of Section 18 Township 39, North, Range 14 East, Fourth Principal Meridian, as described hereon; and that from this evidence I established a new monument and accessories as described hereon to perpetuate the original location of this corner.

Resident witnesses:

Tony Tillman

State Plane Co-ordinates
N- 255,078.9940
E-2,311,309.9860



○ = Corner monument restored.

History of original corner establishment:

Original Government Survey in 1865 by William E. Daugherty and Alex McDill. North between Sections 17 and 18, 40.00 chs., set Quarter Section Post to Sections 17 and 18, from which the following bear; Cedar, 12", S65°W, 34 lks., Cedar, 14", N56°E, 13 lks. In 1928, Melindy, a Local Surveyor, sub-divided Section 18. He re-established the corner position and set a 4"x4" Cedar Post, from which the following bear;

Cedar(Stump)	18"	N12°30'E	30.80 feet
Pine(Stump)	28"	N65°15'W	56.00 feet

Description of corner evidence found:

Found 4"x4" Squared Post, alongside a 2 inch diameter iron pipe, from which a Pine Stump bears N65°15'W, 56.00 feet.

I accept the Wood Post and Iron Pipe, in concurrence with the bearing tree evidence as the best available evidence for restoring the corner position.

No original corner evidence was recovered.

Description of monument and accessories I established to perpetuate the original location of this corner.

In place of Wood Post, set a 2½ inch diameter aluminum pipe monument, 3 feet long, 2½ feet in the ground, with an aluminum cap stamped; T39N, R14E, 1/4, S17, S18, 1985, S-1107. From which the following new blazed and scribed bearing trees bear;

B; Ash	10"	N37°E	43.94 feet
B. Ash	7"	S88°E	59.90 feet
Steel Sign Post		NW	2.00 feet

Dated at Hiles, Wis., this 18th day of March, 19 86

Signature William B. Cochran Title Land Surveyor Registration No. S-1107
(County Surveyor, Registered Land Surveyor, or other duly authorized official)

Office of Register of Deeds, County of Forest, I hereby certify that the within instrument was filed in this office for record on the 11th day of March, 19 87 at 3:30 o'clock P. M.

Paul Abrahamson
(Register of Deeds)

By _____ Deputy


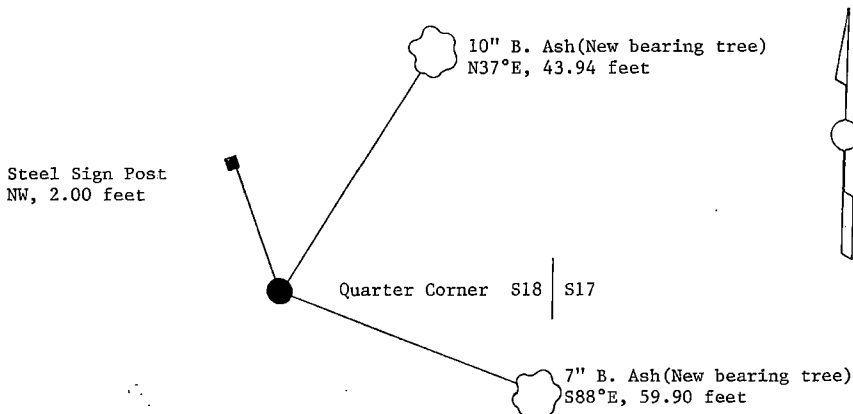
- (e) Describe any material discrepancy between the location of the corner as restored or reestablished and the location of that corner as previously restored or reestablished by distance and direction. Show the discrepancy on the plan view drawing under (d), above. Show the distances between the corner as previously restored or reestablished and (1) the corner as restored or reestablished, and (2) to at least 2 of the witness monuments shown on the drawing in (d), above.

See drawing below.

- (f) Was the corner restored through acceptance of (1) an obliterated evidence location, or, (2) a found perpetuated location?

Restored from accepted evidence.

- (g&h) Was the corner reestablished through lost corner proportionate methods? If so, show the method, including the directions and distances to other public land survey corners used as evidence or used for proportioning in determining the corner location?



- (i) I, William B. Cochrane
(Type or print name) certify that the corner location shown on this record was determined by me or under my direction and control and that this U.S. Public Land Survey Monument Record is correct and complete to the best of my knowledge and belief.

William B. Cochrane October 7, 1986
Signature Date

Survey requested by: David Langer 3-9-87
District Ranger Date

Stock No. 26273.

DOCUMENT NUMBER 132356

U.S. PUBLIC LAND SURVEY MONUMENT RECORD

Index No. L-9

State of Wisconsin } ss.
 County of Forest

I, William B. Cochrane, do hereby certify that on the 10th day of September, 1985, I found evidence of the East Quarter corner of Section 17 Township 39 North, Range 14 East, Fourth Principal Meridian, as described hereon; and that from this evidence I established a new monument and accessories as described hereon to perpetuate the original location of this corner.

Resident witnesses:

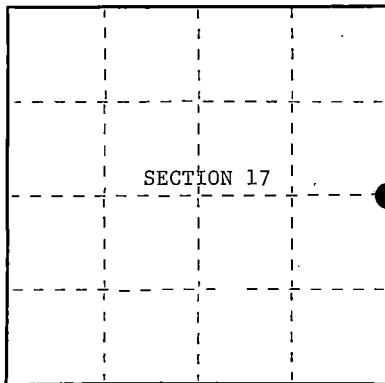
David Brownell

Tony Tillman

State Plane Co-ordinates

N- 255,256.3329

E-2,316,429.8030



○ = Corner monument restored.

History of original corner establishment:

Original Government Survey in 1865 by William E. Daugherty and Alex McDill. North between Sections 16 and 17, at 40.00 chains, set Quarter Section Post to Sections 16 and 17, from which the following bear;

Elm	14"	S70°E	16 lks.
Spruce	7"	N17°W	20 lks.

Description of corner evidence found:

No corner evidence was recovered.

The corner position is re-established at proportionate distance and on line between the Northeast and Southeast Section Corners of Section 17.

Description of monument and accessories I established to perpetuate the original location of this corner.

At the corner position, set a 2½ inch diameter aluminum pipe monument, 3 feet long, 2½ feet in the ground, with an aluminum cap stamped; T39N, R14E, 1/4, S16, S17, 1986, S-1107. From which the following new blazed and scribed bearing trees bear;

Cherry	8"	N30°E	10.79 feet
Basswood	13"	N52°W	27.08 feet
Steel Sign Post		North	1.00 feet

Dated at Hiles, Wis., this 11th day of February, 1987

Signature William B. Cochrane Title Land Surveyor Registration No. S-1107
 (County Surveyor, Registered Land Surveyor, or other duly authorized official)

Office of Register of Deeds, County of Forest, I hereby certify that the within instrument was filed in this office for record on the 11th day of March, 1987 at 3:30 clock P. M.

Paul Hochhammer
 (Register of Deeds)

By Deputy

43914172880

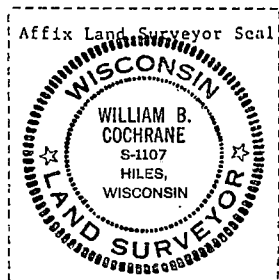
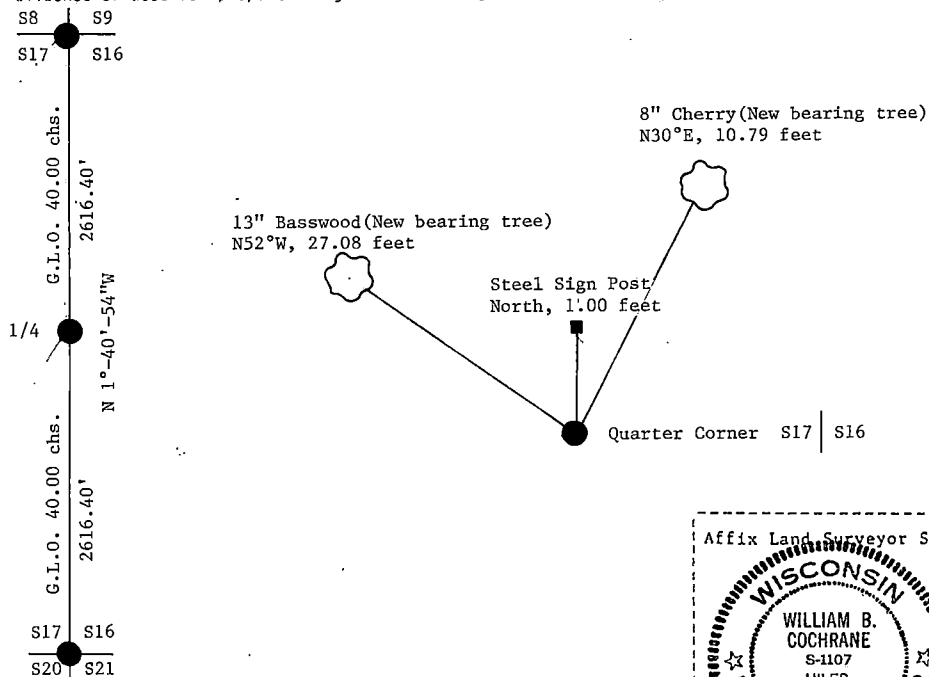
- (e) Describe any material discrepancy between the location of the corner as restored or reestablished and the location of that corner as previously restored or reestablished by distance and direction. Show the discrepancy on the plan view drawing under (d), above. Show the distances between the corner as previously restored or reestablished and (1) the corner as restored or reestablished, and (2) to at least 2 of the Witness monuments shown on the drawing in (d), above.

See drawing below.

- (f) Was the corner restored through acceptance of (1) an obliterated evidence location, or, (2) a found perpetuated location?

This corner position was re-established using State Plane Co-ordinates computed from Aerial Photography and a Global Positioning Satellite Survey. The computed corner position was located in the field using a North Seeking Gyro, an Electronic Distance Meter, and/or a steel tape.

- (g&h) Was the corner reestablished through lost corner proportionate methods? If so, show the method, including the directions and distances to other public land survey corners used as evidence or used for proportioning in determining the corner location?



- (i) I, William B. Cochrane
(Type or print name) certify that the corner location shown on this record was determined by me or under my direction and control and that this U.S. Public Land Survey Monument Record is correct and complete to the best of my knowledge and belief.

William B. Cochrane February 11, 1987
Signature Date

Survey requested by: Sharon Langer 3-9-87

District Ranger

Date

U.S. PUBLIC LAND SURVEY MONUMENT RECORD

Index No. L-13

State of Wisconsin

County of Forest } ss.

I, William B. Cochran, do hereby certify that on the 3rd day of September, 1985, I found evidence of the East Quarter corner of Section 16, Township 39, North, Range 14 East, Fourth Principal Meridian, as described hereon; and that from this evidence I established a new monument and accessories as described hereon to perpetuate the original location of this corner.

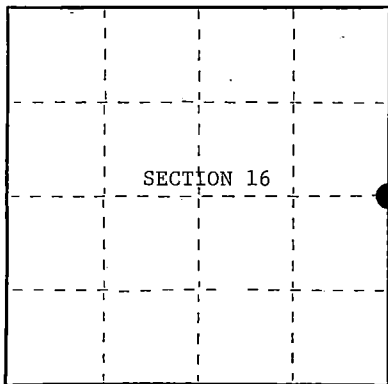
Resident witnesses:

Tony Tillman

State Plane Co-ordinates

N- 255,473.7789

E-2,321,734.2900



○ = Corner monument restored.

History of original corner establishment:

Original Government Survey in 1865 by William E. Daugherty and Alex McDill. North between Sections 15 and 16, at 40.00 chains, set Quarter Section Post to Sections 15 and 16, from which the following bear;

Spruce	9"	N19°E	19 lks.
Spruce	10"	S86°W	18 lks.

Description of corner evidence found:

No corner evidence was recovered.

The corner position is re-established at proportionate distance and on line between the Northeast and Southeast Section Corners of Section 16.

Description of monument and accessories I established to perpetuate the original location of this corner.

At a point, S60°E, 188.21', set 2½ inch diameter aluminum pipe monument, 5 feet long, 4 feet in the ground, with an aluminum cap stamped: Reference Monument, T39N, R14E, 1/4, S15, S16, 1986, S-1107, N60°W, 188.21 feet. From which the following new blazed and scribed bearing trees bear;

Tamarack	13"	N43°E	36.29 feet
Tamarack	12"	N35°W	65.05 feet
Steel Sign Post		Sw	1.00 feet

Dated at Hiles, Wis., this 11th day of February, 1987Signature William B. Cochran Title Land Surveyor Registration No. S-1107
(County Surveyor, Registered Land Surveyor, or other duly authorized official)

Office of Register of Deeds, County of Forest, I hereby certify that the within instrument was filed in this office for record on the 11th day of March, 1987 at 3:30 o'clock P. M.

Paul A. Schrenner
(Register of Deeds)

By _____ Deputy

- (a) Describe any material discrepancy between the location of the corner as restored or reestablished and the location of that corner as previously restored or reestablished by distance and direction. Show the discrepancy on the plan view drawing under (d), above. Show the distances between the corner as previously restored or reestablished and (1) the corner as restored or reestablished, and (2) to at least 2 of the witness monuments shown on the drawing in (d), above.

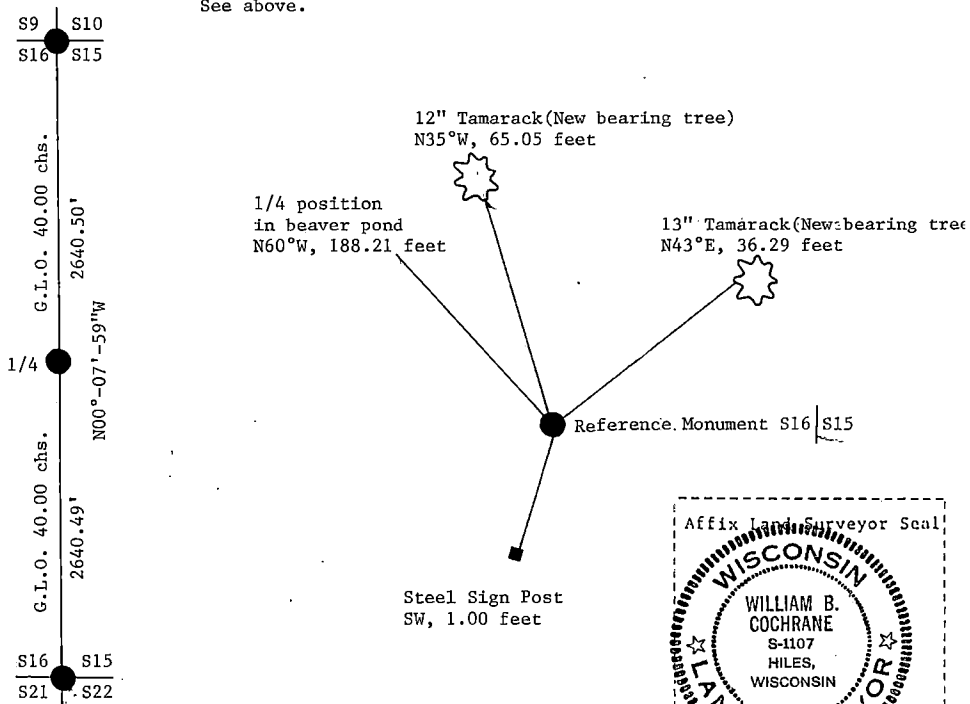
See drawing below.

- (f) Was the corner restored through acceptance of (1) an obliterated evidence location, or, (2) a found perpetuated location?

This corner position was re-established using State Plane Co-ordinates computed from Aerial Photography and a Global Positioning Satellite Survey. The computed corner position was located in the field using a North Seeking Gyro, an Electronic Distance Meter, and/or a steel tape.

- (g&h) Was the corner reestablished through lost corner proportionate methods? If so, show the method, including the directions and distances to other public land survey corners used as evidence or used for proportioning in determining the corner location?

See above.



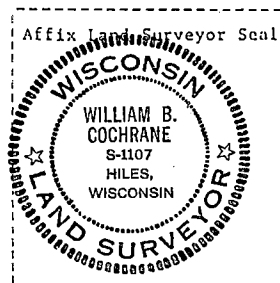
- (i) I, William B. Cochrane
(type or print name) certify that the corner location shown on this record was determined by me or under my direction and control and that this U.S. Public Land Survey Monument Record is correct and complete to the best of my knowledge and belief.

William B. Cochrane February 11, 1987
Signature Date

Survey requested by: [Signature] 3-9-87

District Ranger

Date



U.S. PUBLIC LAND SURVEY MONUMENT RECORD

Index No. J-17

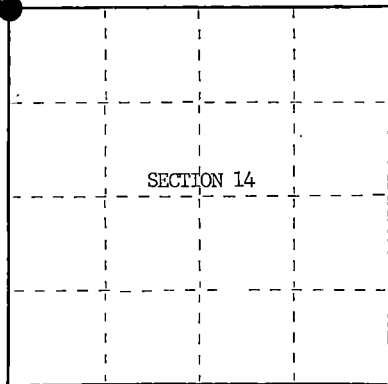
State of Wisconsin }
County of Forest } ss.

I, William B. Cochran, do hereby certify that on the 20th day of August, 1985, I found evidence of the Northwest Section corner of Section 14 Township 39, North, Range 14 East, Fourth Principal Meridian, as described hereon; and that from this evidence I established a new monument and accessories as described hereon to perpetuate the original location of this corner.

Resident witnesses:

Tony Tillman

State Plane Co-ordinates
N- 258,244.6358
E-2,327,007.3750



○ = Corner monument restored.

History of original corner establishment:

Original Government Survey in 1865 by William E. Daugherty and Alex McDill. North between Sections 14 and 15, 80.00 chains, set Section Corner Post to Sections 10, 11, 14, and 15, from which the following bear; Hemlock, 10", N31°W, 26 lks., Tamarac, 8", S66°E, 10 lks. In 1928, Melindy, a Local Surveyor, subdivided Section 14. At the corner position he found an Original Hemlock, N31°W, 26 lks. From bearing tree evidence, set a 5"x5" Cedar Post, from which the following bear;

Maple	12"	N57°45'W	50½ lks.	Elm	20"	S24°W	45½ lks.
Hemlock	25"	N22°30'E	79 lks.	Birch	18"	S22°E	24½ lks.

Description of corner evidence found:

Found 2 inch diameter iron pipe alongside remains of a 6"x6" Wood Post.

I accept the iron pipe and wood post as the best available evidence for restoring the corner position.

No original corner evidence was recovered.

Description of monument and accessories I established to perpetuate the original location of this corner.

In place of iron pipe, set a 2½ inch diameter aluminum pipe monument, 3 feet long, 2½ feet in the ground, with an aluminum cap stamped; T39N, R14E, S10, S11, S14, S15, 1985, S-1107. From which the following bear;

Maple	7"	S86°E	24.26 feet
Maple	5"	S 4°E	8.46 feet
Ironwood	5"	S45°W	16.20 feet
Maple	6"	N40°W	12.47 feet
Steel Sign Post		NW	0.50 feet

Dated at Hiles Wis., this 18th day of March, 1986

Signature William B. Cochran Title Land Surveyor Registration No. S-1107
(County Surveyor, Registered Land Surveyor, or other duly authorized official)

Office of Register of Deeds, County of Forest I hereby certify that the within instrument was filed in this office for record on the 11th day of March, 1987 at 3:30 o'clock P. M.

Paul A. Schindler
(Register of Deeds)

By _____ Deputy

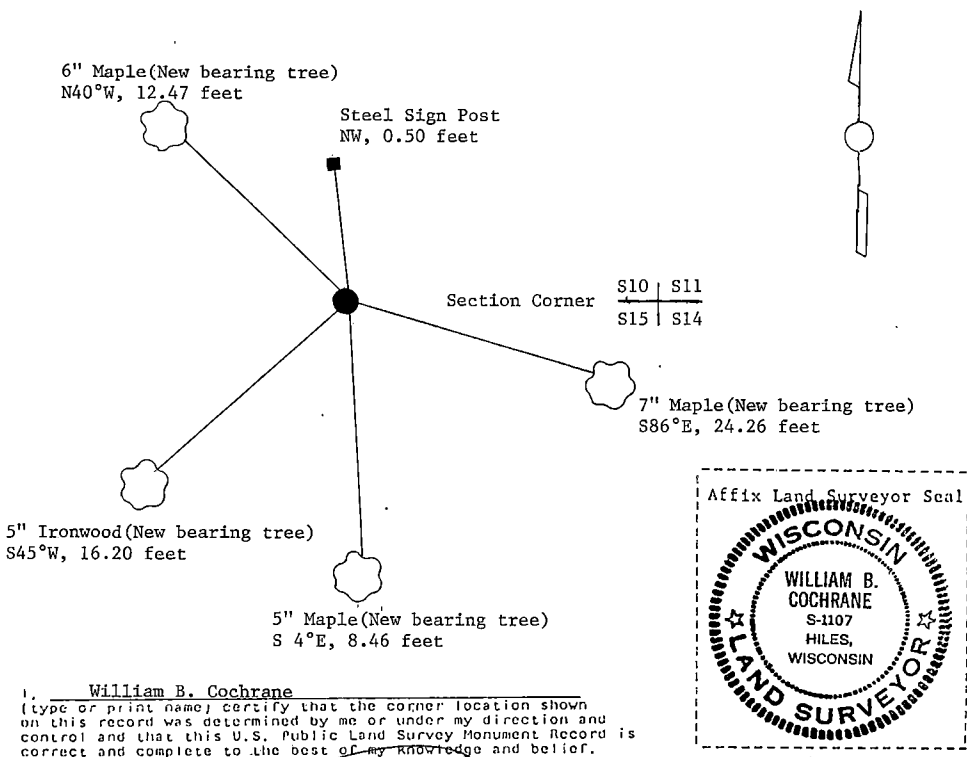
(e) Describe any material discrepancy between the location of the corner as restored or reestablished and the location of that corner as previously restored or reestablished by distance and direction. Show the discrepancy on the plan view drawing under (d), above. Show the distances between the corner as previously restored or reestablished and (1) the corner as restored or reestablished, and (2) to at least 2 of the witness monuments shown on the drawing in (d), above.

See drawing below.

(f) Was the corner restored through acceptance of (1) an obliterated evidence location, or, (2) a found perpetuated location?

Restored from accepted evidence.

(g&h) Was the corner reestablished through lost corner proportionate methods? If so, show the method, including the directions and distances to other public land survey corners used as evidence or used for proportioning in determining the corner location?



(i) I, William B. Cochrane
(type or print name) certify that the corner location shown on this record was determined by me or under my direction and control and that this U.S. Public Land Survey Monument Record is correct and complete to the best of my knowledge and belief.

William B. Cochrane October 7, 1986
Signature Date

Survey requested by: [Signature] 3-9-87
District Ranger Date

U.S. PUBLIC LAND SURVEY MONUMENT RECORD

Index No. J-19

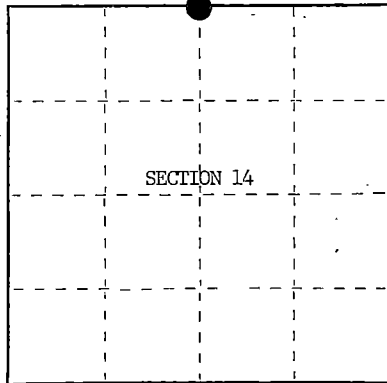
State of Wisconsin }
County of Forest ss.

I, William B. Cochrane, do hereby certify that on the 20th day of August, 1985, I found evidence of the North Quarter corner of Section 14 Township 39, North, Range 14 East, Fourth Principal Meridian, as described hereon; and that from this evidence I established a new monument and accessories as described hereon to perpetuate the original location of this corner.

Resident witnesses:

Tony Tillman

State Plane Co-ordinates
N- 258,204.2247
E-2,329,668.5080



○ = Corner monument restored.

History of original corner establishment:

Original Government Survey in 1865 by William E. Daugherty and Alex McDill. West corrected between Sections 11 and 14, 40.04 chs., set Quarter Section Post to Sections 11 and 14, from which the following bear; Birch, 8", N50°W, 24 lks., Sugar, 10", S 9°E, 33 lks. In 1928, Melindy, a local Surveyor, sub-divided Section 14. At the corner position he found an original Sugar bearing tree, S 9°E, 33 lks. Set a new Cedar Post, 4"x4", from which the following bear;

Maple	16"	N18°W	66 7/8 lks.
Hemlock	24"	S 8°15'W	56 2/3 lks.
Maple	14"	S77°30'W	58 1/4 lks.

Description of corner evidence found:

Found	Pine Stump	36"	N76°15'E	72 1/8 lks.
	Hemlock Stump		S 8°15'W	56 2/3 lks.
	Maple Stump	20"	S77°30'W	58 1/4 lks.
	Maple Stump		N18°00'W	66 7/8 lks.

I accept the bearing tree evidence as the best available evidence for restoring the corner position.

No original corner evidence was recovered.

Description of monument and accessories I established to perpetuate the original location of this corner.

From remains of bearing trees, set a 2½ inch diameter aluminum pipe monument, 3 feet long, 2½ feet in the ground, with an aluminum cap stamped; T39N, R14E, 1/4, S11, S14, 1985, S-1107. From which the following new blazed and scribed bearing trees bear;

W. Birch	12"	North	17.10 feet
Maple	8"	S54°E	16.38 feet
Steel Sign Post		NW	0.50 feet

Dated at Hiles Wis. this 18th day of March, 19 86

Signature William B. Cochrane Title Land Surveyor Registration No. S-1107
(County Surveyor, Registered Land Surveyor, or other duly authorized official)

Office of Register of Deeds, County of Forest, I hereby certify that the within instrument was filed in this office for record on the 11th day of March, 19 87 at 3:30 o'clock P. M.

Paul A. Schenck
(Register of Deeds)

By _____ Deputy


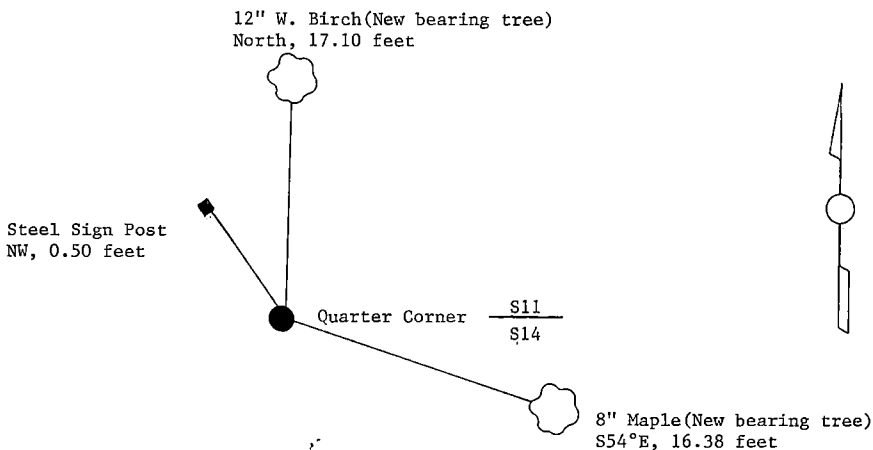
- (e) Describe any material discrepancy between the location of the corner as restored or reestablished and the location of that corner as previously restored or reestablished by distance and direction. Show the discrepancy on the plan view drawing under (d), above. Show the distances between the corner as previously restored or reestablished and (1) the corner as restored or reestablished, and (2) to at least 2 of the witness monuments shown on the drawing in (d), above.

See drawing below.

- (f) Was the corner restored through acceptance of (1) an obliterated evidence location, or, (2) a found perpetuated location?

Restored from accepted evidence.

- (g&h) Was the corner reestablished through lost corner proportionate methods? If so, show the method, including the directions and distances to other public land survey corners used as evidence or used for proportioning in determining the corner location?



- (i) I, William B. Cochrane
(Type or print name) certify that the corner location shown on this record was determined by me or under my direction and control and that this U.S. Public Land Survey Monument Record is correct and complete to the best of my knowledge and belief.

William B. Cochrane October 7, 1986
Signature Date

Survey requested by: [Signature] 3-9-87
District Ranger Date

U.S. PUBLIC LAND SURVEY MONUMENT RECORD

Index No. J-21

State of Wisconsin }
County of Forest } ss.

I William B. Cochrane, do hereby
certify that on the 19th day
of August, 19 85, I found
evidence of the Northeast Section
corner of Section 14
Township 39, North, Range
14 East, Fourth Principal Meridian,
as described hereon; and that from this evidence
I established a new monument and accessories
as described hereon to perpetuate the original
location of this corner.

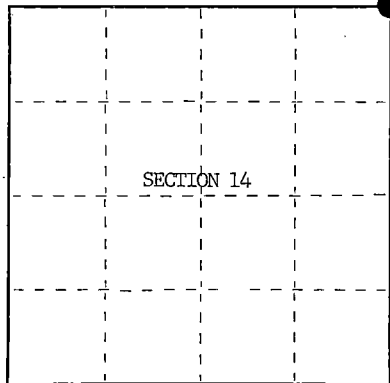
Resident witnesses:

Tony Tillman

State Plane Co-ordinates

N- 258,236.1090

E-2,332,285.6360



○ = Corner monument restored.

History of original corner establishment:

Original Government Survey in 1865 by William E. Daugherty and Alex McDill.

Corner restored on May 8th, 1967, by Jean Resvick, a Registered Land Surveyor with the U.S. Forest Service.

See Certified Land Corner Restoration Certificate #94233, filed in the Registrar of Deeds Office, in the Forest County Courthouse.

Description of corner evidence found:

Found monument as described and in place, from which the following bear;

Spruce	6"	N63°E	22.75 feet-Cut down for Aerial Photo Project.
Spruce	4"	S 3°W	9.65 feet-Cut down for Aerial Photo Project.
Tamarack	4"	S69°E	40.40 feet
W. Birch	10"	N77°W	91.71 feet

Description of monument and accessories I established to perpetuate the original location of this corner.

Blazed and scribed the following new bearing trees;

Tamarack	3"	N68°E	47.95 feet
Maple	5"	N28°W	64.80 feet

Dated at Hiles, Wis., this 5th day of February, 19 86

Signature William B. Cochrane Title Land Surveyor Registration No. S-1107
(County Surveyor, Registered Land Surveyor, or other duly authorized official)

Office of Register of Deeds, County of Forest, I hereby certify that the within instrument was filed in this office for record on the 11th day of March, 19 87.
at 3:30 o'clock P. M.

Paul Achenbacher
(Register of Deeds)

By _____ Deputy

43914100000

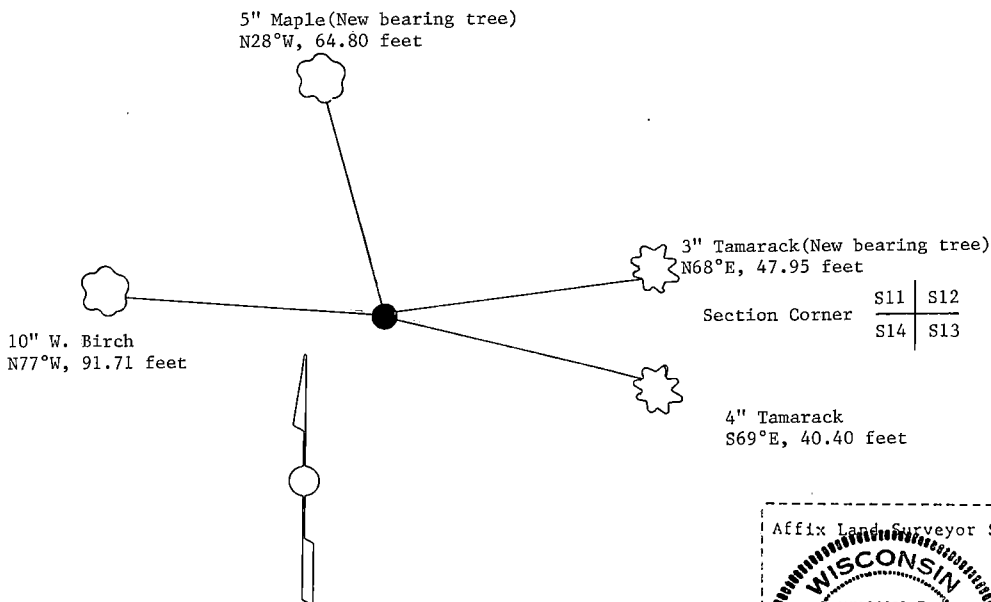
- (e) Describe any material discrepancy between the location of the corner as restored or reestablished and the location of that corner as previously restored or reestablished by distance and direction. Show the discrepancy on the plan view drawing under (d), above. Show the distances between the corner as previously restored or reestablished and (1) the corner as restored or reestablished, and (2) to at least 2 of the witness monuments shown on the drawing in (d), above.

See drawing below.

- (f) Was the corner restored through acceptance of (1) an obliterated evidence location, or, (2) a found perpetuated location?

Restored through acceptance of a found perpetuated location.

- (g&h) Was the corner reestablished through lost corner proportionate methods? If so, show the method, including the directions and distances to other public land survey corners used as evidence or used for proportioning in determining the corner location?




William B. Cochrane

- (i) [type or print name] certify that the corner location shown on this record was determined by me or under my direction and control and that this U.S. Public Land Survey Monument Record is correct and complete to the best of my knowledge and belief.

Signature William B. Cochran Date October 7, 1986

Survey requested by: Edward A. Gager 3-7-81
District Ranger Date



U.S. PUBLIC LAND SURVEY MONUMENT RECORD

Index No. L-17

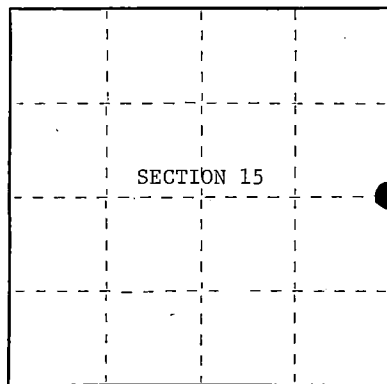
State of Wisconsin }
County of Forest } ss.

I William B. Cochrane, do hereby certify that on the 7th day of August, 1985, I found evidence of the East Quarter corner of Section 15, Township 39, North, Range 14 East, Fourth Principal Meridian, as described hereon; and that from this evidence I established a new monument and accessories as described hereon to perpetuate the original location of this corner.

Resident witnesses:

Tony TillmanDavid Brownell

State Plane Co-ordinates
N- 255,692.5408
E-2,326,855.7720



○ = Corner monument restored.

History of original corner establishment:

Original Government Survey in 1865 by William E. Daugherty and Alex McDill.

In 1929, Melindy, a Local Surveyor, re-established the corner position. At the corner position set a new post, from which the following bear;

Cedar	10"	S 9°45'E	43 1/2 lks.
Cedar	10"	S86°45'E	58 3/4 lks.
Tamarack	14"	N78°15'W	29 2/3 lks.

Description of corner evidence found:

Found wood post, from which the following bear;

Cedar(Down)	12"	S 9°45'E	43 1/2 lks.
Cedar(Down)	12"	S86°45'E	58 3/4 lks.
Tamarack(Stump)		N78°15'W	29 2/3 lks.

I accept the wood post in concurrence with bearing tree evidence as the best available evidence for restoring the corner position.

Description of monument and accessories I established to perpetuate the original location of this corner.

In place of wood post, set a 2½ inch diameter aluminum pipe monument, 5 feet long, 4 feet in the ground, with an aluminum cap stamped; T39N, R14E, 1/4, S14, S15, 1986, S-1107. From which the following new blazed and scribed bearing trees bear;

Cedar	13"	N28°E	26.25 feet
Cedar	14"	S22°E	46.14 feet
Steel Sign Post		West	0.50 feet

Dated at Hiles, Wis., this 11th day of February, 1987.Signature William B. Cochrane Title Land Surveyor Registration No. S-1107
(County Surveyor, Registered Land Surveyor, or other duly authorized official)Office of Register of Deeds, County of Forest, I hereby certify that the within instrument was filed in this office for record on the 11th day of March, 1987 at 3:30 clock P. M.

Paul Hochstetler
(Register of Deeds)

By _____ Deputy


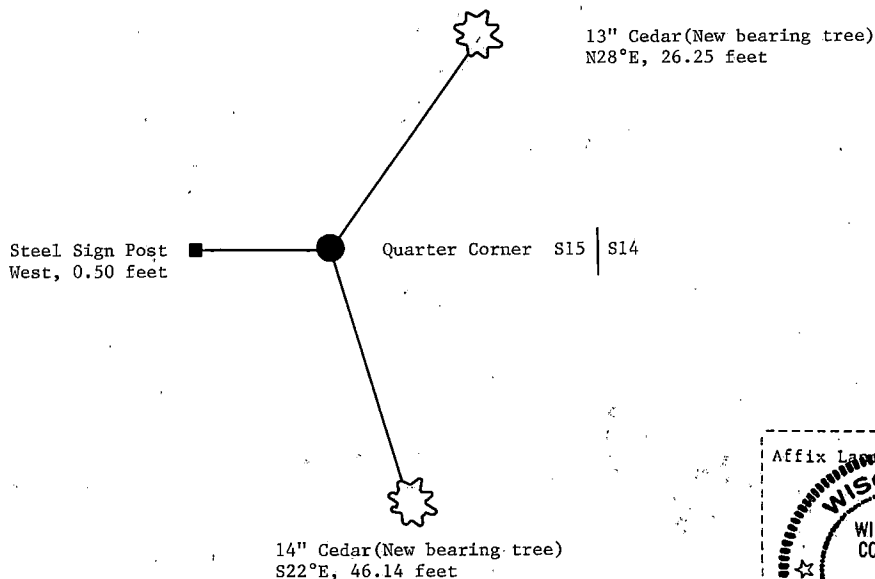
- (e) Describe any material discrepancy between the location of the corner as restored or reestablished and the location of that corner as previously restored or reestablished by distance and direction. Show the discrepancy on the plan view drawing under (d), above. Show the distances between the corner as previously restored or reestablished and (1) the corner as restored or reestablished, and (2) to at least 2 of the witness monuments shown on the drawing in (d), above.

See drawing below.

- (f) Was the corner restored through acceptance of (1) an obliterated evidence location, or, (2) a found perpetuated location?

Restored from accepted evidence.

- (g&h) Was the corner reestablished through lost corner proportionate methods? If so, show the method, including the directions and distances to other public land survey corners used as evidence or used for proportioning in determining the corner location?



- (i) I, William B. Cochrane
(Type or print name) certify that the corner location shown on this record was determined by me or under my direction and control and that this U.S. Public Land Survey Monument Record is correct and complete to the best of my knowledge and belief.

William B. Cochrane February 11, 1987
Signature Date

Survey requested by: Shirley [Signature] 3-9-87

District Ranger

Date

Stock No. 26273

DOCUMENT NUMBER 132359

State of Wisconsin } ss.
County of "Forest" }

I, William B. Cochran, do hereby
certify that on the 18th day
of September, 1986, I found
evidence of the East Quarter
corner of Section 14
Township 39, North, Range
14 East, Fourth Principal Meridian,
as described hereon; and that from this evidence
I established a new monument and accessories
as described hereon to perpetuate the original
location of this corner.

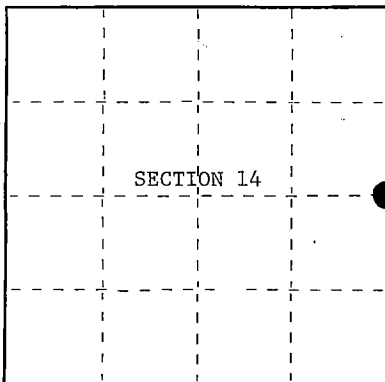
Resident witnesses:

Dan PowersTony Tillman

State Plane Co-ordinates

N- 255,980.4258

E-2,332,312.1030



○ = Corner monument restored.

U.S. PUBLIC LAND SURVEY MONUMENT RECORD

Index No. L-21

History of original corner establishment:

Original Government Survey in 1858 by Artemas Curtis.
See Certified Land Corner Restoration Certificate #109596, filed in the Registrar of
Deeds Office in the Forest County Courthouse
in 1975. Jean Resvick, a Registered Land Surveyor with the U.S. Forest Service,
re-established the corner position at proportionate distance and on line between
opposing Section Corners, unaware of the survey work done by Melindy, a Local surveyor.

In 1929, Melindy found original bearing tree evidence and set a new post, from which
the following bear; Original Hemlock, N 6°30'W, 18 lks., Pine Stub, 48", S41°E, 35 1/3 lks.
In 1935, M. Hancock, a forester found a wood post in the NE corner of the field.
Description of corner evidence found:

Found monument as described and in place, from which the following bear;

Maple	9"	N33°E	76.28 feet
Maple	6"	N17°W	69.03 feet
Steel Sign Post	NE		1.00 feet

Found pine stub S41°E, 35 1/3 lks. from fence corner. (Melindy's reference)
Dan Powers, adjoining land owner testifies to Wood Post being in NE corner of field.
I accept the pine stub in concurrence with the fence corner as the best available
evidence for restoring the corner position.

The monument set by Resvick will be used as a Reference Monument.
Description of monument and accessories I established to perpetuate the original location of this corner.

At record bearing and distance from pine stub, set a 2½ inch diameter aluminum pipe
monument, 3 feet long, 2½ feet in the ground, with an aluminum cap stamped; T39N, R14E,
1/4, S13, S14, 1986, S-1107. From which the following new blazed and scribed bearing
trees bear;

Basswood	12"	N53°E	32.30 feet
Y. Birch	4"	S38°E	27.00 feet
Reference Monument		S50°W	98.29 feet
Steel Sign Post	NE		0.75 feet

Dated at Hiles, Wis., this 11th day of February, 19 87Signature William B. Cochran Title Land Surveyor Registration No. S-1107
(County Surveyor, Registered Land Surveyor, or other duly authorized official)

Office of Register of Deeds, County of Forest, I hereby certify that the within
instrument was filed in this office for record on the 11th day of March, 19 87
at 3:30 o'clock P. M.

Paul Achenbrenner
(Register of Deeds)

By _____ Deputy

43914142000

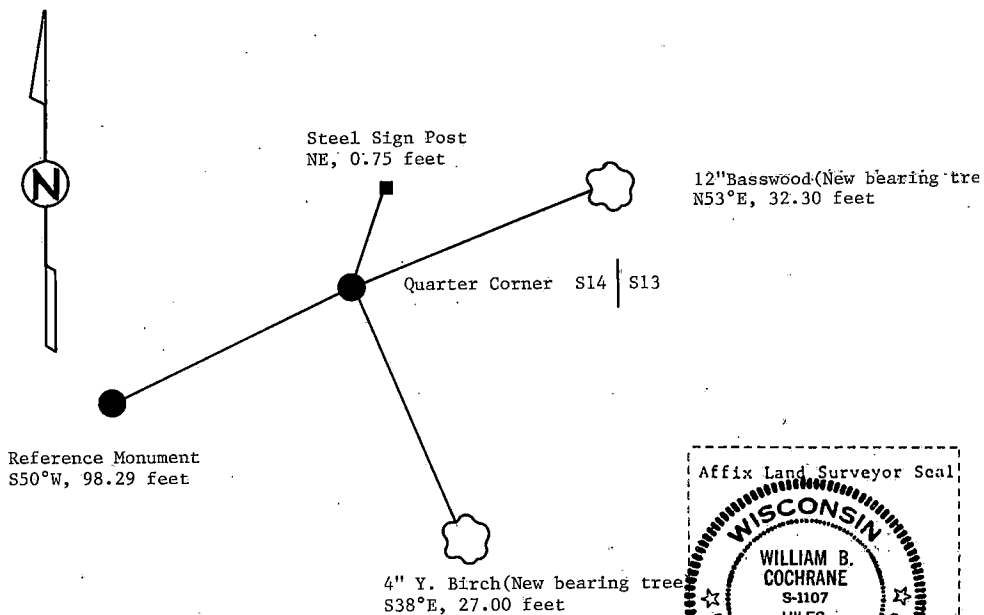
- (e) Describe any material discrepancy between the location of the corner as restored or reestablished and the location of that corner as previously restored or reestablished by distance and direction. Show the discrepancy on the plan view drawing under (d), above. Show the distances between the corner as previously restored or reestablished and (1) the corner as restored or reestablished, and (2) to at least 2 of the witness monuments shown on the drawing in (d), above.

See drawing below.


- (f) Was the corner restored through acceptance of (1) an obliterated evidence location, or, (2) a found perpetuated location?

Restored from accepted evidence.

- (g&h) Was the corner reestablished through lost corner proportionate methods? If so, show the method, including the directions and distances to other public land survey corners used as evidence or used for proportioning in determining the corner location?



- (i) I, William B. Cochrane (type or print name) certify that the corner location shown on this record was determined by me or under my direction and control and that this U.S. Public Land Survey Monument Record is correct and complete to the best of my knowledge and belief.



William B. Cochrane February 11, 1987
Signature Date

Survey requested by: [Signature]

District Ranger

Date

CERTIFIED LAND CORNER RESTORATION

State of Wisconsin }
County of Forest } ss.

I Jean F. Resvick, do hereby certify that on the 14 day of November, 19 75, I found evidence of the East Quarter corner of Section 14 Township 39 North Range 14 East, Fourth Principal Meridian, as described hereon; and that from this evidence I established a new monument and accessories as described hereon to perpetuate the original location of this corner:

Description of original monument and accessories and subsequent restorations:

Surveyed in 1865 by William E. Daugherty
40.00 chains North between Sections 13 and 14, set post.
Hemlock 8, N16W, 18 lks.
Sugar 12, S44E, 15 lks.
North, 28.50 chains enter tamarack swamp bears East and West.

Description of corner evidence found:

No original evidence found.
This corner was established on line between the Southeast section corner and the Northeast section corner of Section 14. The corner was set at record distance between the Southeast section corner and swamp call to the North placing the error of distance in the North portion of the section. The error is placed in the swamp.

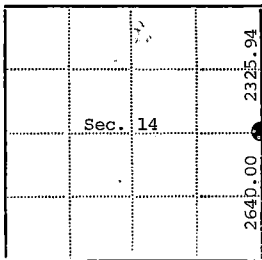
Description of monument and accessories I established to perpetuate the location of this corner:

At a point N2° 01' 05"E, 2640 feet from the Southeast corner of Section 14 set a 2 inch inside diameter, galvanized iron pipe, 3 feet long, filled with concrete with brass cap stamped: T39N, R14E, 1/4, S14, S13, 1975, S-802.

Reference to the following new blazed and scribed bearing trees:

Maple 7, N33E, 76.28 feet
Maple 5, N17W, 69.03 feet
Fence corner, N50E, 100.70 feet, fence runs West

4391414 2000



● - Corner monument restored
□ -

Resident witnesses.....

Dated at Rhineland Wisconsin, this 21 day of April 19 76..

Signature Jean F. Resvick Title Land Surveyor
(County Surveyor, Registered Land Surveyor, or other duly authorized official)

Surveyors Registration No. S-802 DOCUMENT NUMBER 109596

Office of Register of Deeds County of Forest

I hereby certify that the within instrument was filed in this office for record on the 2nd day of July 19 76, and was filed in Book No. Page No. of County Records.

Signature Eugene Blatzky Title Register of Deeds

Township 39 North Range 14 East Section 14 Index No. L-21 Page No.

CERTIFIED LAND CORNER RESTORATION

State of Wisconsin

County of Forest

SS.

I William B. Cochrane, do hereby certify that on the 4th day of June, 1974, I found evidence of the East Quarter corner of Section 13 Township 39 North, Range 14 East, Fourth Principal Meridian, as described hereon; and that from this evidence I established a new monument and accessories as described hereon to perpetuate the original location of this corner:

Description of original monument and accessories and subsequent restorations:

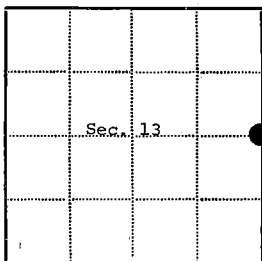

Surveyed in May 1858 by Artemas Curtiss.
North between Sections 13 and 18. 40.0 chains set quarter section post.
W. Pine, 22", S54°W, 18 lks.
Y. Pine, , N74°E, 15 lks.

Description of corner evidence found:

No post was found.
From a point, a white pine snag, 20", bears S54°W, 18 lks.
The snag is fire scared and old axe marks (notch) are visible.
From same point red pine stump bears N74°E, 15 lks.
Since June 1974, logging has destroyed the white pine snag.

Description of monument and accessories I established to perpetuate the location of this corner:

At the corner position as determined from original evidence, I set a 2 inch inside diameter, galvanized pipe, 3 feet long, filled with concrete, with a brass cap stamped: T39N, R14E, R15E, 1/4, S13, S18, 1975, S-1107.
From which the following bear:
Red Pine, 17", S23°E, 11.52 feet
Red Pine, 23", S87°W, 16.00 feet
Set a steel sign post, SW of the monument, 0.50 feet.



● = Corner monument restored

□ =

Resident witnesses

Dated at Three Lakes Wisconsin, this 12th day of June 1975.

Signature William B. Cochrane Title Survey Technician

(County Surveyor, Registered Land Surveyor, or other duly authorized official)

Surveyors Registration No. S-1107

DOCUMENT NUMBER 107235

Office of Register of Deeds County of Forest

I hereby certify that the within instrument was filed in this office for record on the 16th day of June 1975, and was filed in Book No. _____ Page No. _____ of County Records.

Signature Eugene Stutzman Title Register of Deeds

Township 39 North, Range 14 East, Section 13, Index No. L-25, Page No. _____

43914132600

25

Stock No. 26273

DOCUMENT NUMBER 132360

U.S. PUBLIC LAND SURVEY MONUMENT RECORD

Index No. N-1

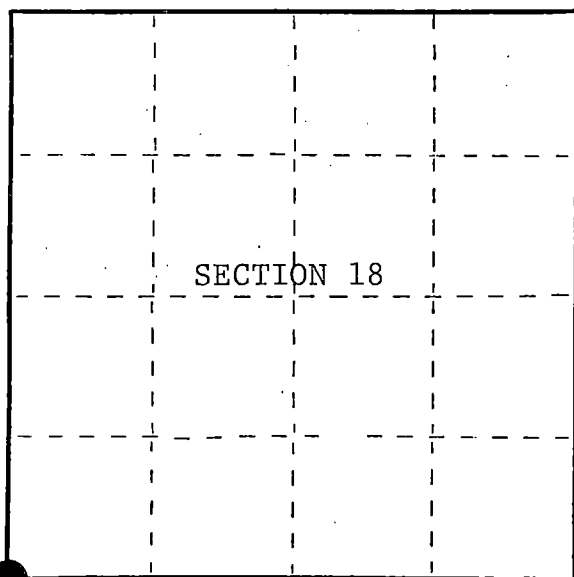
State of Wisconsin }
County of Forest } ss.

I, William B. Cochrane, do hereby
certify that on the 26th day
of August, 1985, I found
evidence of the Southwest Section
corner of Section 18
Township 39, North, Range
14 East, Fourth Principal Meridian,
as described hereon; and that from this evidence
I established a new monument and accessories
as described hereon to perpetuate the original
location of this corner.

Resident witnesses:

Tony Tillman

State Plane Co-ordinates
N- 252,435.4521
E-2,305,977.5640



○ = Corner monument restored.

History of original corner establishment:

Original Government Survey in 1858 by Artemas Curtis.

In 1928, Melindy, a Local Surveyor sub-divided Section 18. At the West 1/4, he
set a Witness Post 144½ feet North. He measured a distance of 2660.46 feet from the
actual West 1/4 position to the Southwest Section Corner.

Description of corner evidence found:

Found Melindys Witness Post at the West 1/4 of Section 18.

Found blazed line from the West 1/4 to the Southwest Section Corner.

No corner evidence was recovered at the Southwest Section Corner.

I accept the record distance of 2660.46 feet and the blazed North and South Line
as the best available evidence for restoring the corner position.

Description of monument and accessories I established to perpetuate the original location of this corner.

At a point 2660.46 feet south of the West 1/4, and down a blazed North-South line,
set a 2½ inch diameter aluminum pipe monument, 5 feet long, 4½ feet in the ground,
with an aluminum cap stamped; T39N, R13E, R14E, S13, S18, S19, S24, 1986, S-1107.
From which the following new blazed and scribed bearing trees bear;

Tamarack	10"	S78°E	61.18 feet
Tamarack	16"	S33°E	68.70 feet
Steel Sign Post		North	0.50 feet

Dated at Hiles, Wis., this 11th day of February, 1987.

Signature William B. Cochrane Title Land Surveyor Registration No. S-1107
(County Surveyor, Registered Land Surveyor, or other duly authorized official)

Office of Register of Deeds, County of Forest, I hereby certify that the within
instrument was filed in this office for record on the 11th day of March, 1987
at 3:30 o'clock P. M.

Paul Aschenbrenner
(Register of Deeds)

By _____ Deputy

43913130000

- (e) Describe any material discrepancy between the location of the corner as restored or reestablished and the location of that corner as previously restored or reestablished by distance and direction. Show the discrepancy on the plan view drawing under (d), above. Show the distances between the corner as previously restored or reestablished and (1) the corner as restored or reestablished, and (2) to at least 2 of the witness monuments shown on the drawing in (d), above.

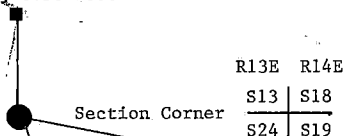
See drawing below.

- (f) Was the corner restored through acceptance of (1) an obliterated evidence location, or, (2) a found perpetuated location?

Restored from accepted evidence.

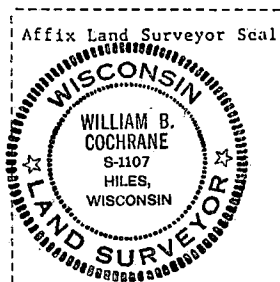
- (g&h) Was the corner reestablished through lost corner proportionate methods? If so, show the method, including the directions and distances to other public land survey corners used as evidence or used for proportioning in determining the corner location?

Steel Sign Post
North, 0.50 feet



10" Tamarack (New bearing tree)
S78°E, 61.18 feet

16" Tamarack (New bearing tree)
S33°E, 68.70 feet



- (i) I, William B. Cochrane
(type or print name) certify that the corner location shown on this record was determined by me or under my direction and control and that this U.S. Public Land Survey Monument Record is correct and complete to the best of my knowledge and belief.

William B. Cochrane February 11, 1987
Signature Date

Survey requested by: [Signature] 3-9-87

District Ranger

Date

U.S. PUBLIC LAND SURVEY MONUMENT RECORD

Index No. N-3

State of Wisconsin

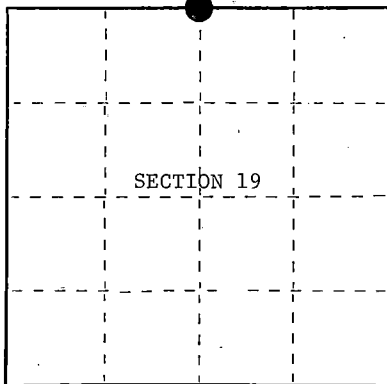
County of Forest } ss.

I, William B. Cochrane, do hereby certify that on the 21st day of August, 1986, I found evidence of the North Quarter corner of Section 19, Township 39, North, Range 14 East, Fourth Principal Meridian, as described hereon; and that from this evidence I established a new monument and accessories as described hereon to perpetuate the original location of this corner.

Resident witnesses:

Tony Tillman

State Plane Co-ordinates
N- 252,380.2635
E-2,308,715.2760



○ = Corner monument restored.

History of original corner establishment:

Original Government Survey in 1865 by William E. Daugherty and Alex McDill. In 1929, Melindy, a local surveyor, re-established the corner position. At the corner position, set a wood post, from which the following bear;

Poplar	6"	N 7°E	23.10 feet
Poplar	6"	N85°W	14.40 feet

Set stones around post.

Description of corner evidence found:

Found pile of stohes, from which the following bear;

Poplar(stump)	N 7°E	23.10 feet
Poplar(stump)	N85°W	14.40 feet

I accept this evidence as the best available evidence for restoring the corner position.

Description of monument and accessories I established to perpetuate the original location of this corner.

From bearing tree evidence, set a 2½ inch diameter aluminum pipe monument, 3 feet long, 2½ feet in the ground, with an aluminum cap stamped; T39N, R14E, 1/4, S18, S19, 1986, S-1107. From which the following new blazed and scribed bearing trees bear;

Spruce	4"	S12°E	10.58 feet
Balsam	7"	N79°W	37.73 feet
Steel Sign Post	NW		1.00 feet

Monument is surrounded by stone.

Dated at Hiles, Wis., this 9th day of February, 1987Signature William B. Cochrane Land Surveyor Registration No. S-1107
(County Surveyor, Registered Land Surveyor, or other duly authorized official)

Office of Register of Deeds, County of Forest, I hereby certify that the within instrument was filed in this office for record on the 11th day of March, 1987 at 3:30 o'clock P. M.

Paul A. Schenck
(Register of Deeds)

By _____ Deputy

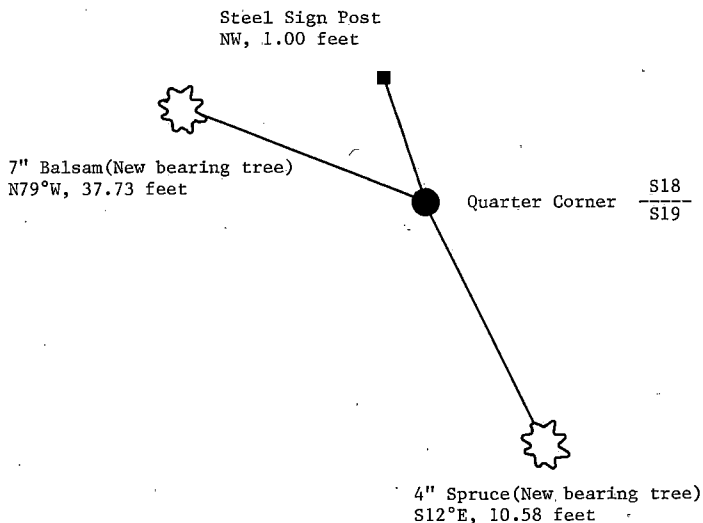
- (e) Describe any material discrepancy between the location of the corner as restored or reestablished and the location of that corner as previously restored or reestablished by distance and direction. Show the discrepancy on the plan view drawing under (d), above. Show the distances between the corner as previously restored or reestablished and (1) the corner as restored or reestablished, and (2) to at least 2 of the witness monuments shown on the drawing in (d), above.

See drawing below.


- (f) Was the corner restored through acceptance of (1) an obliterated evidence location, or, (2) a found perpetuated location?

Restored from accepted evidence:

- (gkh) Was the corner reestablished through lost corner proportionate methods? If so, show the method, including the directions and distances to other public land survey corners used as evidence or used for proportioning in determining the corner location?



- (i) I, William B. Cochrane
(type or print name) certify that the corner location shown on this record was determined by me or under my direction and control and that this U.S. Public Land Survey Monument Record is correct and complete to the best of my knowledge and belief.



William B. Cochrane February 9, 1987
Signature Date

Survey requested by: Edward A. Gergen 3-9-87

District Ranger

Date

REGISTER'S OFFICE
Forest County, Wis.
Received for record this 30th day
of September A.D., 2008 at
9:00 o'clock A.M. and recorded
in Vol. Corner Restoration
page N-5

Document Number

198706

Kay Swanson, Deputy
Register of Deeds

U.S. PUBLIC LAND SURVEY MONUMENT RECORD

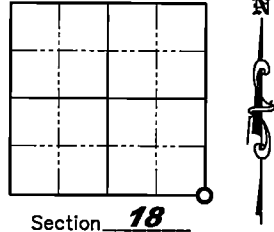
NOTE: This form is intended and designed to fulfill all requirements of Wisconsin Administrative Code, Chapter A-E 7.08 U.S. Public Land Survey Monument Record (3)(a)(b)(c)(d)(e)(f)(g)(h)(i). An additional sheet may be added if necessary to conform with said requirements.

(a) Corner location: Township 39 North

Range 14 East/West

Town of Popple River

County of Forest



Section 18

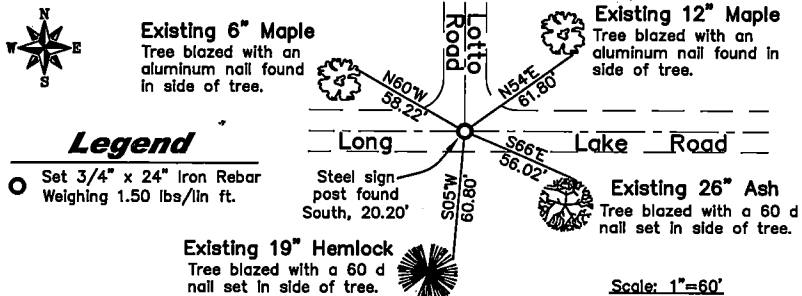
- (b)(f)(g)(h) Description of monument found at this corner and if it was accepted, state all evidence (material, testimonial, occupation, plats, records, other monuments) used as a basis for accepting. If not accepted or if nothing was found, state evidence used as a basis for establishing location. If reestablished through lost corner proportionate methods, indicate all monuments, distances and directions used to establish. Indicate type of monument found or set and sign post.

April/May 1865 - William E. Daugherty set original Section corner post; BT's: 16" Hemlock, N84°E, 20 links; 12" Sugar, S32°W, 15 links.

February 9, 1987 - William B. Cochrane found F.R. #2168 which bears East and West and F.R. #2444 which bears North and South. He accepted the intersection of these roads as the best available evidence for restoring corner position. He set a 2-1/2" aluminum pipe monument, 3 feet long, 4 feet in the ground (1 foot below road surface), with an aluminum cap stamped; T39N, R14E, S17, S18, S19, S20. from which the following new blazed and scribed bearing trees bear: 10" Maple, N54°E, 61.80'; 14" Ash, S70°E, 56.02'; 9" Hemlock, S01°E, 60.80'; 3" Maple, N60°W, 58.22'; Steel Sign Post, South 20.00'.


September 25, 2008 - Jonathan W. Dulin visited corner and found all four bearing trees established by William B. Cochrane in good condition. The monument at the intersection of Lotto Road and Long Lake Road was missing. We set a 3/4" by 24" iron rebar, 6" below the road surface, using the four bearing trees.

- (c)(d)(e) Plan view of corner with ties to at least 4 witness monuments. If in disagreement with previously established corner, show the distances between the two corners and also indicate the ties to the disputed corner.



- (i) I, Jonathan W. Dulin, certify that the corner location on this record was determined by me under my direction and control and that this U.S. Public Land Survey Monument is correct and complete to the best of my knowledge and belief.

Signature



Date

43914180000

Index No. N-5

U.S. PUBLIC LAND SURVEY MONUMENT RECORD

Index No. N-5

State of Wisconsin

County of Forest } ss.

I, William B. Cochran, do hereby certify that on the 19th day of October, 1986, I found evidence of the Northeast Section corner of Section 19, Township 39, North, Range 14 East, Fourth Principal Meridian, as described hereon; and that from this evidence I established a new monument and accessories as described hereon to perpetuate the original location of this corner.

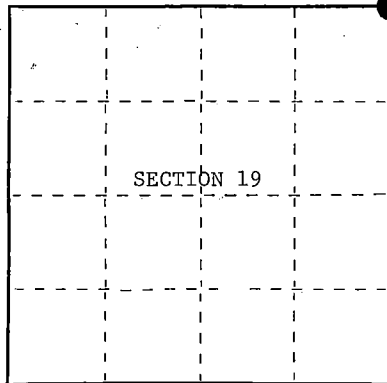
Resident witnesses:

Tony Tillman

State Plane Co-ordinates

N- 252,325.8830

E-2,311,262.9689



○ = Corner monument restored.

History of original corner establishment:

Original Government Survey in 1865 by William E. Daugherty and Alex McDill. North between Sections 19 and 20, at 80.00 chains, set Section Corner Post to Sections 17, 18, 19, and 20, from which the following bear;

Hemlock	16"	N84°E	20 lks.
Sugar	12"	S32°W	15 lks.

Description of corner evidence found:

Found F.R. #2168 which bears East and West. F.R. #2444 bears North and South.

I accept the intersection of these roads as the best available evidence for restoring the corner position.

Description of monument and accessories I established to perpetuate the original location of this corner.

At the corner position, set a 2½ inch diameter aluminum pipe monument, 3 feet long, 4 feet in the ground (1 foot below road surface), with an aluminum cap stamped; T39N, R14E, S17, S18, S19, S20. From which the following new blazed and scribed bearing trees bear;

Maple	10"	N54°E	61.80 feet
Ash	14"	S70°E	56.02 feet
Hemlock	9"	S01°E	60.80 feet
Maple	3"	N60°W	58.22 feet
Steel Sign Post		South	20.00 feet

Dated at Hiles, Wis., this 9th day of February, 19 87Signature William B. Cochran Title Land Surveyor Registration No. S-1107
(County Surveyor, Registered Land Surveyor, or other duly authorized official)

Office of Register of Deeds, County of Forest, I hereby certify that the within instrument was filed in this office for record on the 11th day of March, 19 87 at 3:30 o'clock P. M.

Paul Hochstetler
(Register of Deeds)

By _____ Deputy

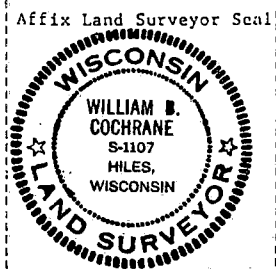
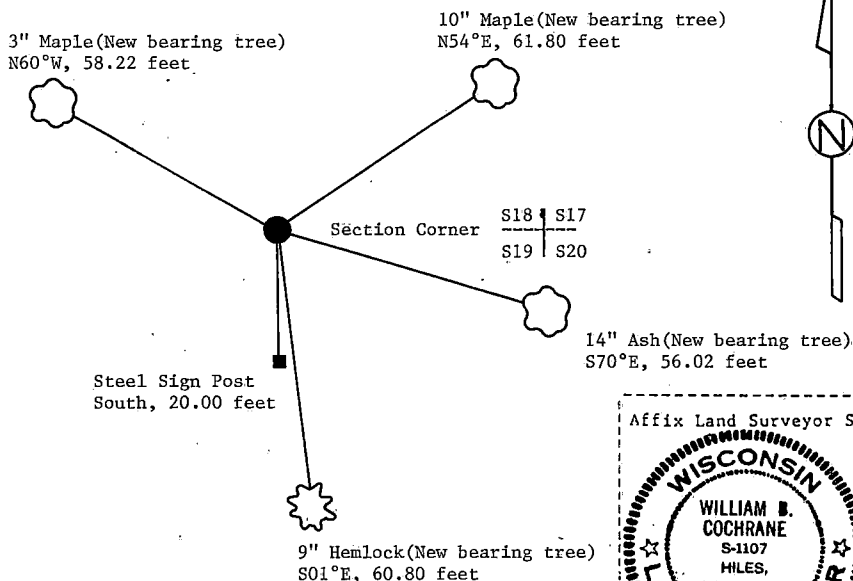
- (e) Describe any material discrepancy between the location of the corner as restored or reestablished and the location of that corner as previously restored or reestablished by distance and direction. Show the discrepancy on the plan view drawing under (d), above. Show the distances between the corner as previously restored or reestablished and (1) the corner as restored or reestablished, and (2) to at least 2 of the witness monuments shown on the drawing in (d), above.

See drawing below.

- (f) Was the corner restored through acceptance of (1) an obliterated evidence location, or, (2) a found perpetuated location?

Restored from accepted evidence.

- (g&h) Was the corner reestablished through lost corner proportionate methods? If so, show the method, including the directions and distances to other public land survey corners used as evidence or used for proportioning in determining the corner location?



- (i) I, William B. Cochrane
(type or print name) certify that the corner location shown on this record was determined by me or under my direction and control and that this U.S. Public Land Survey Monument Record is correct and complete to the best of my knowledge and belief.

William B. Cochrane February 9, 1987
Signature Date

Survey requested by: David J. [Signature] 3-9-87

District Ranger

Date

U.S. PUBLIC LAND SURVEY MONUMENT RECORD

Index No. N-7

State of Wisconsin

County of Forest } ss.

I, William B. Cochran, do hereby certify that on the 29th day of October, 1986, I found evidence of the North Quarter corner of Section 20, Township 39, North, Range 14 East, Fourth Principal Meridian, as described hereon; and that from this evidence I established a new monument and accessories as described hereon to perpetuate the original location of this corner.

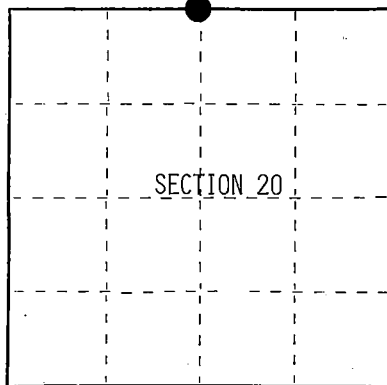
Resident witnesses:

Tony Tillman

State Plane Co-ordinates

N- 252,455.1628

E-2,313,886.4710



○ = Corner monument restored.

History of original corner establishment:

Original Government Survey in 1865 by William E. Daugherty and Alex McDill. West corrected between Sections 17 and 20, at 40.12 chains, set Quarter Section Post to Sections 17 and 20, from which the following bear;

Sugar	12"	N27°E	18 lks.
Sugar	18"	S29°W	31 lks.

Description of corner evidence found:

No corner evidence was recovered.

The corner position is re-established at proportionate distance between the Northeast and Northwest Section Corners of Section 20, and in the Center-Line of F.R. #2168.

Description of monument and accessories I established to perpetuate the original location of this corner.

Corner position is not monumented.

At a point N2°W, 41.96', set a 2½ inch diameter aluminum pipe monument, 3 feet long, 2½ feet in the ground; with an aluminum cap stamped; T39N, R14E, Reference Monument, 1/4, S17, S20, 41.96', 1986, S-1107. From which a Steel Sign Post bears North, 0.50 feet.

From the corner position, the following new blazed and scribed bearing trees bear;

Maple	8"	S48°E	59.97 feet
Maple	7"	S30°W	58.15 feet
Steel Sign Post		N 2°W	42.46 feet

Dated at Hiles, Wis., this 25th day of May, 1987

Signature William B. Cochran Title Land Surveyor Registration No. S-1107
(County Surveyor, Registered Land Surveyor, or other duly authorized official)

Office of Register of Deeds, County of Forest, I hereby certify that the within instrument was filed in this office for record on the 18th day of March, 1988 at 12:50 o'clock P. M.

Paul Ackenhannes
(Register of Deeds)

By _____ Deputy

FORM NO. 985-A

U.S. GOVERNMENT PRINTING OFFICE: 1975

Stock No. 26273

DOCUMENT NUMBER 134836

43914170020

- (e) Describe any material discrepancy between the location of the corner as restored or reestablished and the location of that corner as previously restored or reestablished by distance and direction. Show the discrepancy on the plan view drawing under (d), above. Show the distances between the corner as previously restored or reestablished and (1) the corner as restored or reestablished, and (2) to at least 2 of the witness monuments shown on the drawing in (d), above.


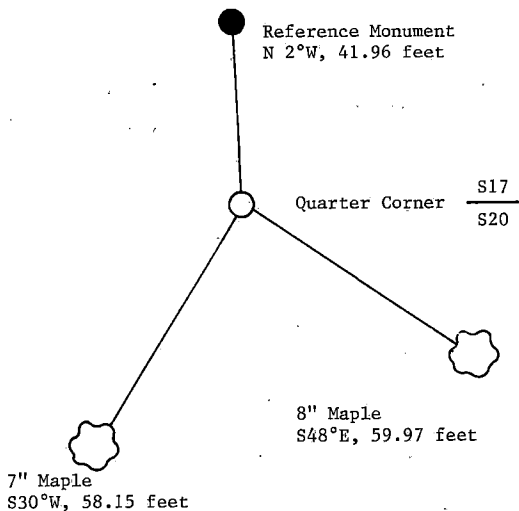
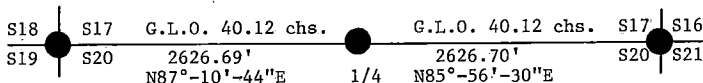
See drawing below.

- (f) Was the corner restored through acceptance of (1) an obliterated evidence location, or, (2) a found perpetuated location?

Re-established through lost corner proportionate methods and Center-Line of Road

This corner position was re-established using State Plane Co-ordinates computed from Aerial Photography and a Global Positioning Satellite Survey. The computed corner position was located in the field using a North Seeking Gyro, an Electronic Distance Meter, and/or a steel tape.

- (g&h) Was the corner reestablished through lost corner proportionate methods? If so, show the method, including the directions and distances to other public land survey corners used as evidence or used for proportioning in determining the corner location?



- (i) I, William B. Cochrane
(type or print name) certify that the corner location shown on this record was determined by me or under my direction and control and that this U.S. Public Land Survey Monument Record is correct and complete to the best of my knowledge and belief.

William B. Cochrane May 25, 1987
Signature Date

Survey requested by: Edward G. Gager 3-8-88

District Ranger

Date

U.S. PUBLIC LAND SURVEY MONUMENT RECORD

Index No. N-9

State of Wisconsin

County of Forest

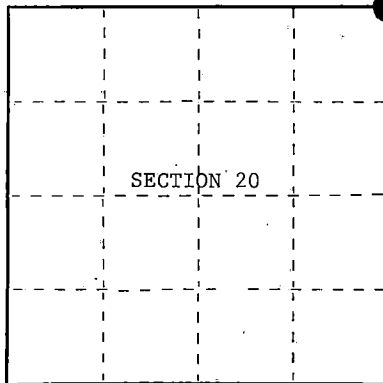
ss.

I William B. Cochrane, do hereby
 certify that on the 6th day
 of October, 1986, I found
 evidence of the Northeast Section
 corner of Section 20
 Township 39, North, Range
14 East, Fourth Principal Meridian,
 as described hereon; and that from this evidence
 I established a new monument and accessories
 as described hereon to perpetuate the original
 location of this corner.

Resident witnesses:

Tony Tillman

State Plane Co-ordinates
 N- 252,641.0598
 E-2,316,506.5850



○ = Corner monument restored.

History of original corner establishment:

Original Government Survey in 1865 by William E. Daugherty and Alex McDill.
 North between Sections 20 and 21, at 80.00 chains, set Section Corner post
 to Sections 16, 17, 20 and 21, from which the following bear;

Birch	10"	S47°E	5 lks.
Aspen	12"	N25°W	37 lks.

Form #874, dated 3/20/35, states that corner position is in Center-Line of the road.

Description of corner evidence found:

No corner evidence was recovered.

The corner position is re-established at proportionate distance between the Southwest
 Section Corner of Section 17 and the Southwest Section Corner of Section 15, and
 in the Center-Line of E.R. #2168.

Description of monument and accessories I established to perpetuate the original location of this corner.

At the corner position, set a 2½ inch diameter aluminum pipe monument, 3 feet long,
 4 feet in the ground (1 foot below road surface), with an aluminum cap stamped;
 T39N, R14E, S16, S17, S20, S21, 1986, S-1107. From which the following new blazed
 and scribed bearing trees bear;

R. Pine	18"	N37°E	38.08 feet
R. Pine	6"	S 6°E	39.33 feet
R. Pine	6"	S37°W	26.53 feet
Steel Sign Post		South	20.00 feet

Dated at Hiles, Wis., this 9th day of February, 1987

Signature William B. Cochrane Title Land Surveyor Registration No. S-1107
 (County Surveyor, Registered Land Surveyor, or other duly authorized official)

Office of Register of Deeds, County of Forest I hereby certify that the within
 instrument was filed in this office for record on the 11th day of March, 1987
 at 3:30 clock P. M.

Paul Anderson
 (Register of Deeds)

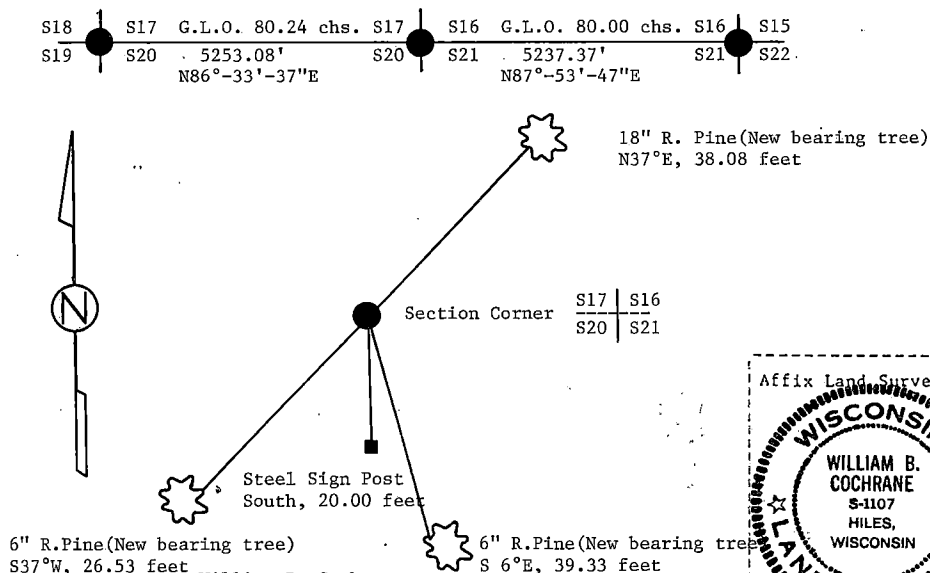
By _____ Deputy

- (e) Describe any material discrepancy between the location of the corner as restored or reestablished and the location of that corner as previously restored or reestablished by distance and direction. Show the discrepancy on the plan view drawing under (d), above. Show the distances between the corner as previously restored or reestablished and (1) the corner as restored or reestablished, and (2) to at least 2 of the Witness monuments shown on the drawing in (d), above.

See drawing below.

- (f) Was the corner restored through acceptance of (1) an obliterated evidence location, or, (2) a found perpetuated location?

- (g&h) Was the corner reestablished through lost corner proportionate methods? If so, show the method, including the directions and distances to other public land survey corners used as evidence or used for proportioning in determining the corner location? This corner position was re-established using State Plane Co-ordinates computed from Aerial Photography and a Global Positioning Satellite Survey. The computed corner position was located in the field with a North Seeking Gyro, an Electronic Distance Meter, and/or a steel tape.



6" R. Pine (New bearing tree)

S37°W, 26.53 feet

(i) I, William B. Cochrane (type or print name) certify that the corner location shown on this record was determined by me or under my direction and control and that this U.S. Public Land Survey Monument Record is correct and complete to the best of my knowledge and belief.


William B. Cochrane
Signature

February 9, 1987
Date

Survey requested by: Edward [Signature] 3-9-87

District Ranger

Date



U.S. PUBLIC LAND SURVEY MONUMENT RECORD

Index No. N-11

State of Wisconsin

County of Forest } ss.

I William B. Cochrane, do hereby certify that on the 16th day of October, 19.86, I found evidence of the North Quarter corner of Section 21 Township 39, North, Range 14 East, Fourth Principal Meridian, as described hereon; and that from this evidence I established a new monument and accessories as described hereon to perpetuate the original location of this corner.

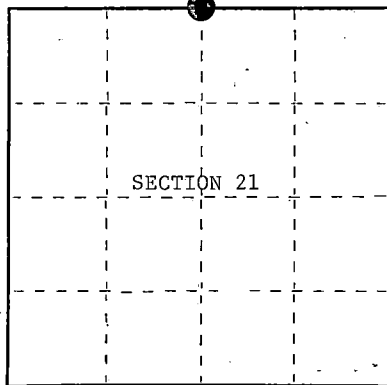
Resident witnesses:

Tony Tillman

State Plane Co-ordinates

N- 252,740.7504

E-2,319,123.3680



○ = Corner monument restored.

History of original corner establishment:

Original Government Survey in 1865 by William E. Daugherty and Alex McDill. West corrected between Sections 16 and 21, at 40.00 chains, set Quarter Section Post To Sections 16 and 21, from which the following bear;

Aspen	10"	N81°W	5 lks.
Birch	7"	S32°E	47 lks.

Description of corner evidence found:

No corner evidence was recovered.

The corner position was re-established at mid-point between the Northeast and Northwest Section Corners of Section 21, and in the Center-Line of F.R. #2168.

Description of monument and accessories I established to perpetuate the original location of this corner.

At the corner position, set a 1½ inch diameter aluminum pipe monument, 3 feet long, 3½ feet in the ground (6" below road surface), with an aluminum cap stamped; T39N, R14E, 1/4, S16, S21, 1986, S-1107. From which the following new blazed and scribed bearing trees bear;

R. Pine	7"	S20°E	30.05 feet
R. Pine	8"	S63°W	64.13 feet
Steel Sign Post		North	23.50 feet

Dated at Hiles, Wis., this 9th day of February, 1987Signature William B. Cochrane Title Land Surveyor Registration No. S-1107
(County Surveyor, Registered Land Surveyor, or other duly authorized official)

Office of Register of Deeds, County of Forest, I hereby certify that the within instrument was filed in this office for record on the 11th day of March, 1987 at 3:30 o'clock P. M.

Paul A. Anderson
(Register of Deeds)

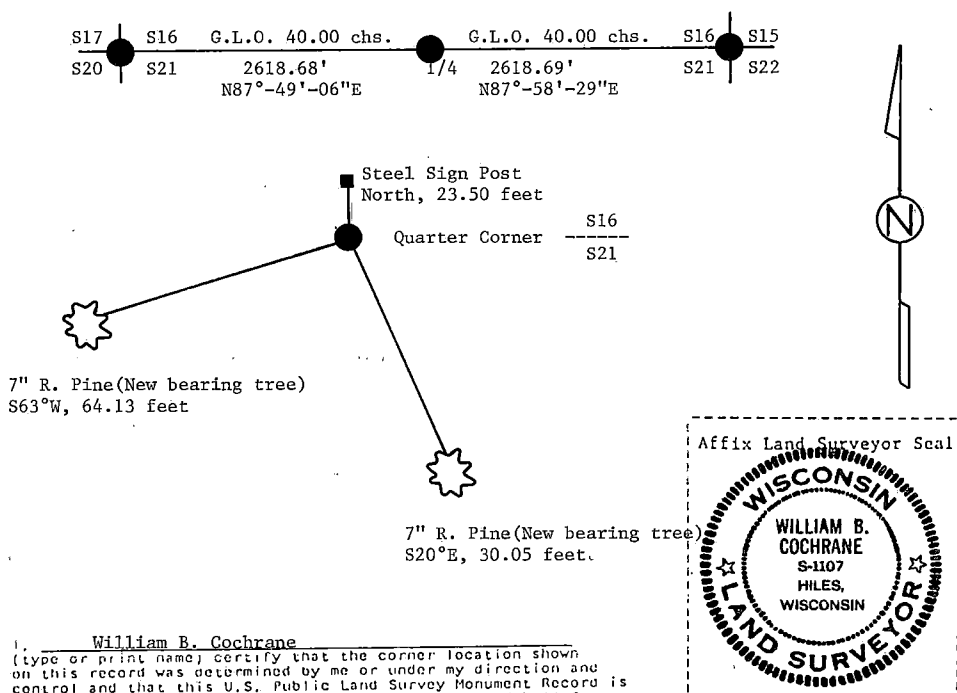
By _____ Deputy

- (e) Describe any material discrepancy between the location of the corner as restored or reestablished and the location of that corner as previously restored or reestablished by distance and direction. Show the discrepancy on the plan view drawing under (d), above. Show the distances between the corner as previously restored or reestablished and (1) the corner as restored or reestablished, and (2) to at least 2 of the Witness monuments shown on the drawing in (d), above.

See drawing below.

- (f) Was the corner restored through acceptance of (1) an obliterated evidence location, or, (2) a found perpetuated location?

- (g&h) Was the corner reestablished through lost corner proportionate methods? If so, show the method, including the directions and distances to other public land survey corners used as evidence or used for proportioning in determining the corner location? This corner position was re-established using State Plane Co-ordinates computed from Aerial Photography and a Global Positioning Satellite Survey. The computed corner position was located in the field with a North Seeking Gyro, an Electronic Distance Meter, and/or a steel tape.



- (i) I, William B. Cochrane (type or print name) certify that the corner location shown on this record was determined by me or under my direction and control and that this U.S. Public Land Survey Monument Record is correct and complete to the best of my knowledge and belief.

William B. Cochrane February 9, 1987
Signature Date

Survey requested by: Edward J. [Signature] 3-9-87
District Ranger Date

U.S. PUBLIC LAND SURVEY MONUMENT RECORD

Index No. N-13

State of Wisconsin

County of Forest ss.

I, William B. Cochrane, do hereby
 certify that on the 9th day
 of September, 1985, I found
 evidence of the Northeast Section
 corner of Section 21
 Township 39, North, Range
14 East, Fourth Principal Meridian,
 as described hereon; and that from this evidence
 I established a new monument and accessories
 as described hereon to perpetuate the original
 location of this corner.

Resident witnesses:

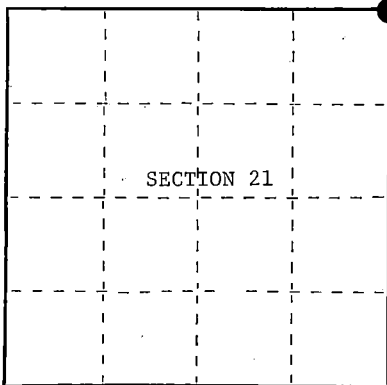
Tony Tillman

David Brownell

State Plane Co-ordinates

N- 252,833.2960

E-2,321,740.4220



○ = Corner monument restored.

History of original corner establishment:

Original Government Survey in 1865 by William E. Daugherty and Alex McDill.
 North between Sections 21 and 22, at 80.00 chains set Section Corner Post
 to Sections 15, 16, 21, and 22. West corrected between Sections 15 and 22, at
 47.50 chains, creek runs Northeast.

Sugar	12"	S25°W	18 lks.
W. Pine	25"	N41°E	23 lks.

Description of corner evidence found:

Found F.R. #2168 which bears East and West.

Found creek running Northeast.

I restored the corner position using the creek call to the East and in the
 Center-Line of F.R. #2168.

Description of monument and accessories I established to perpetuate the original location of this corner.

At the corner position; set a 2½ inch diameter aluminum pipe monument, 3 feet long,
 3½ feet in the ground (6" below road surface), with an aluminum cap stamped; T39N,
 R14E, S15, S16, S21, S22, 1986, S-1107. From which the following new blazed and
 scribed bearing trees bear;

Spruce	10"	S33°E	28.71 feet
Spruce	9"	S52°W	36.56 feet
Steel Sign Post		North	24.00 feet

Dated at Hiles, Wis., this 11th day of February, 1987Signature William B. Cochrane Title Land Surveyor Registration No. S-1107
 (County Surveyor, Registered Land Surveyor, or other duly authorized official)

Office of Register of Deeds, County of Forest, I hereby certify that the within
 instrument was filed in this office for record on the 11th day of March, 1987
 at 3:30 o'clock P. M.

Paul Anderson
 (Register of Deeds)

By _____ Deputy

43914160000

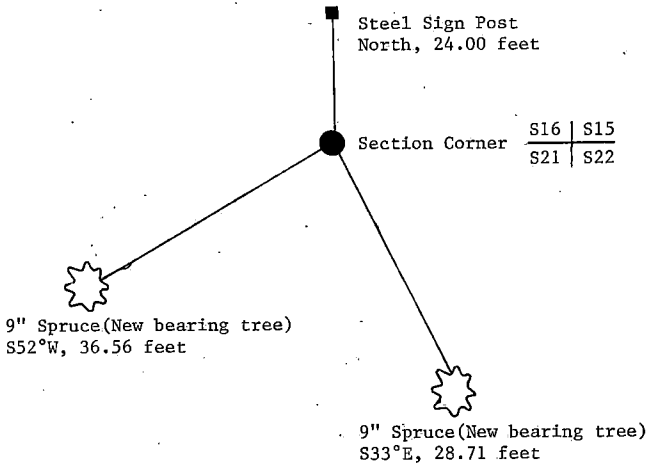
- (e) Describe any material discrepancy between the location of the corner as restored or reestablished and the location of that corner as previously restored or reestablished by distance and direction. Show the discrepancy on the plan view drawing under (d), above. Show the distances between the corner as previously restored or reestablished and (1) the corner as restored or reestablished, and (2) to at least 2 of the witness monuments shown on the drawing in (d), above.

See drawing below.

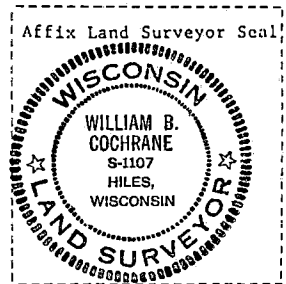
- (f) Was the corner restored through acceptance of (1) an obliterated evidence location, or, (2) a found perpetuated location?

- (g&h) Was the corner reestablished through lost corner proportionate methods? If so, show the method, including the directions and distances to other public land survey corners used as evidence or used for proportioning in determining the corner location?

This corner position was re-established using State Plane Co-ordinates computed from Aerial Photography and a Global Positioning Satellite Survey. The computed corner position was located in the field using a North Seeking Gyro, an Electronic Distance Meter, and/or a steel tape.



- (i) I, William B. Cochrane
(type or print name) certify that the corner location shown on this record was determined by me or under my direction and control and that this U.S. Public Land Survey Monument Record is correct and complete to the best of my knowledge and belief.



William B. Cochrane February 11, 1987
Signature Date

Survey requested by: Edward [Signature] 3-9-87

District Ranger

Date

Stock No. 26273

DOCUMENT NUMBER 132366

U.S. PUBLIC LAND SURVEY MONUMENT RECORD

Index No. N-15

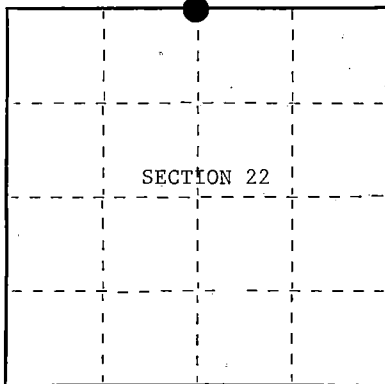
State of Wisconsin } ss.
County of Forest }

I, William B. Cochran, do hereby certify that on the 10th day of September, 1985, I found evidence of the North Quarter corner of Section 22 Township 39, North, Range 14 East, Fourth Principal Meridian, as described hereon; and that from this evidence I established a new monument and accessories as described hereon to perpetuate the original location of this corner.

Resident witnesses:

Tony Tillman

State Plane Co-ordinates
N- 252,987.0777
E-2,324,387.1790



○ = Corner monument restored.

History of original corner establishment:

Original Government Survey in 1865 by William E. Daugherty and Alex McDill. West corrected between Sections 15 and 22, at 47.50 chains creek runs NE. At 40.17 chains, set Quarter Section Post to Sections 15 and 22, from which the following bear;

Tamarack	8"	N42°E	10 lks.
Tamarack	8"	S51°W	10 lks.

Description of corner evidence found:

Found creek running Northeast.

F.R. #2168 bears East and West.

I re-stored the corner position using the creek call and the Center-Line of F.R. #2168.

Description of monument and accessories I established to perpetuate the original location of this corner.

At the corner position, set a 1½ inch diameter aluminum pipe monument, 3 feet long, 4 feet in the ground (1 foot below the road surface), with an aluminum cap stamped: T39N, R14E, 1/4, S15, S22, 1986, S-1107. From which the following new blazed and scribed bearing trees bear;

Spruce	12"	N45°E	92.46 feet
Aspen	6"	S53°E	47.30 feet
Steel Sign Post		South	22.00 feet

Dated at Hiles, Wis., this 11th day of February, 19 87.

Signature William B. Cochran Title Land Surveyor Registration No. S-1107
(County Surveyor, Registered Land Surveyor, or other duly authorized official)

Office of Register of Deeds, County of Forest. I hereby certify that the within instrument was filed in this office for record on the 11th day of March, 19 87 at 3:30 o'clock P. M.

Paul A. Hansen
(Register of Deeds)

By _____ Deputy

43914150020

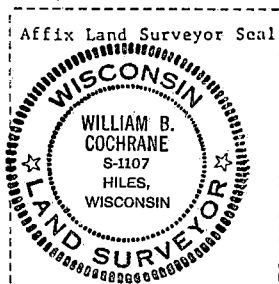
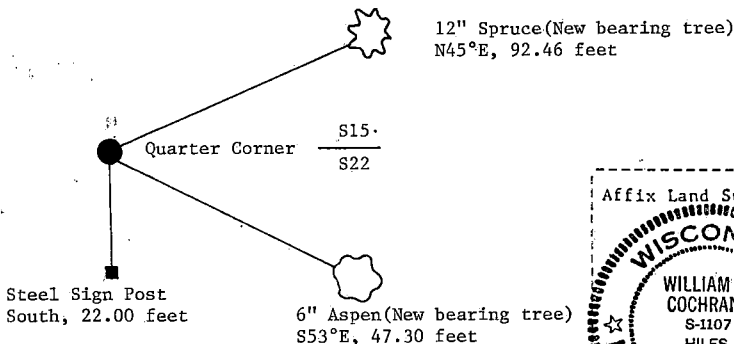
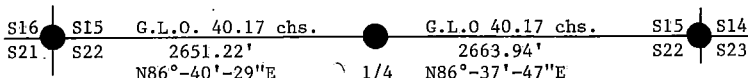
- (e) Describe any material discrepancy between the location of the corner as restored or reestablished and the location of that corner as previously restored or reestablished by distance and direction. Show the discrepancy on the plan view drawing under (d), above. Show the distances between the corner as previously restored or reestablished and (1) the corner as restored or reestablished, and (2) to at least 2 of the witness monuments shown on the drawing in (d), above.

See drawing below.

- (f) Was the corner restored through acceptance of (1) an obliterated evidence location, or, (2) a found perpetuated location?

- (g&h) Was the corner reestablished through lost corner proportionate methods? If so, show the method, including the directions and distances to other public land survey corners used as evidence or used for proportioning in determining the corner location?

This corner position was re-established using State Plane Co-ordinates computed from Aerial Photography and a Global Positioning Satellite Survey. The computed corner position was located in the field using a North Seeking Gyro, an Electronic Distance Meter, and/or a steel tape.



- (i) I, William B. Cochrane (type or print name), certify that the corner location shown on this record was determined by me or under my direction and control and that this U.S. Public Land Survey Monument Record is correct and complete to the best of my knowledge and belief.

William B. Cochrane February 11, 1987
Signature Date

Survey requested by: Edward L. Langer 3-9-87
District Ranger Date

U.S. PUBLIC LAND SURVEY MONUMENT RECORD

Index No. N-17

State of Wisconsin

County of Forest } ss.

I, William B. Cochrane, do hereby certify that on the 20th day of May, 1987 I found evidence of the Northwest Section corner of Section 23 Township 39, North, Range 14 East, Fourth Principal Meridian, as described hereon; and that from this evidence I established a new monument and accessories as described hereon to perpetuate the original location of this corner.

Resident witnesses:

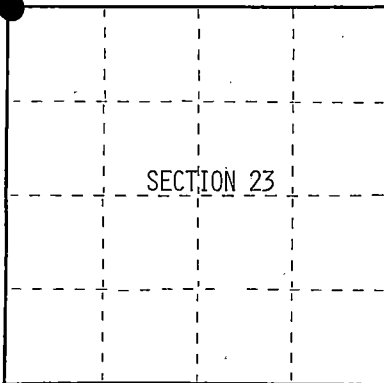
David Brownell

Tony Tillman

State Plane Co-ordinates

N- 253,143.6909

E-2,327,046.5110



○ = Corner monument restored.

History of original corner establishment:

Original Government Survey in 1865 by William E. Daugherty and Alex McDill. North between Sections 22 and 23, at 80 chains, set Section Corner Post to Sections 14, 15, 22, and 23. From which the following bear; Birch, 7", N18°E, 8 lks., Birch, 10", S53°W, 14 lks.

In 1916, Melindy, a local surveyor, found original Birch stump, N18°E, 8 lks. From evidence set a 4"x4" Cedar Post, from which the following bear; Maple, 16", N73°45'W, 62 1/8 lks., Hemlock, 8", S47°15'E, 36 2/3 lks., Hemlock, 9", N38°40'E, 36 1/2 lks.

Description of corner evidence found:

No corner evidence was recovered.

The corner position was re-established in the Center-Line of F.R. #2168 and at Melindy's recorded distance of 2584.96 feet from the North Quarter Corner of Section 23.

Description of monument and accessories I established to perpetuate the original location of this corner.

At the corner position, set a 2½ inch diameter aluminum pipe monument, 3 feet long, 3½ feet in the ground(6 inches below road surface), with an aluminum cap stamped; T39N, R14E, S14, S15, S22, S23, 1987, S-1107. From which the following new blazed and scribed bearing trees bear;

Maple	6"	N20°E	30.33 feet
Maple	5"	S56°E	46.73 feet
Maple	8"	S18°W	44.27 feet
Maple	4"	N54°W	54.18 feet
Steel Sign Post		North	20.50 feet

Dated at Hiles, Wis., this 25th day of May, 1987Signature _____ Title Land Surveyor Registration No. S-1107
(County Surveyor, Registered Land Surveyor, or other duly authorized official)

Office of Register of Deeds, County of Forest, I hereby certify that the within instrument was filed in this office for record on the 18th day of March, 1988 at 12:50 o'clock P. M.

Paul Aschenbrenner
(Register of Deeds)

By _____ Deputy

43914150000

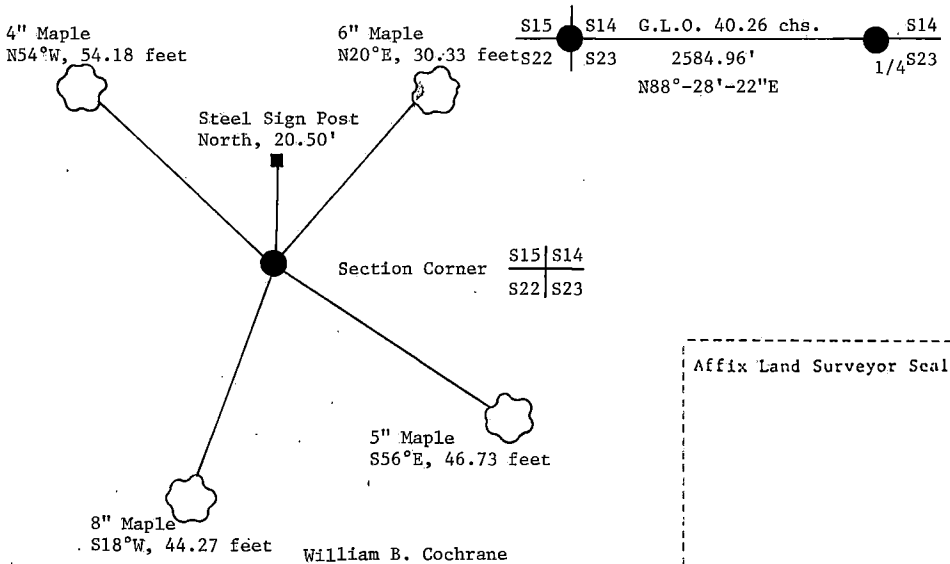
- (e) Describe any material discrepancy between the location of the corner as restored or reestablished and the location of that corner as previously restored or reestablished by distance and direction. Show the discrepancy on the plan view drawing under (d), above. Show the distances between the corner as previously restored or reestablished and (1) the corner as restored or reestablished, and (2) to at least 2 of the witness monuments shown on the drawing in (d), above.

See drawing below.

- (f) Was the corner restored through acceptance of (1) an obliterated evidence location, or, (2) a found perpetuated location?

Re-established using proportionate methods and Center-Line of road.

- (g&h) Was the corner reestablished through lost corner proportionate methods? If so, show the method, including the directions and distances to other public land survey corners used as evidence or used for proportioning in determining the corner location?
This corner was re-established using State Plane Co-ordinates computed from Aerial Photography and a Global Positioning Satellite Survey. The computed corner position was located in the field using a North Seeking Gyro, an Electronic Distance Meter, and/or a steel tape.



- (i) I, William B. Cochrane
(type or print name) certify that the corner location shown on this record was determined by me or under my direction and control and that this U.S. Public Land Survey Monument Record is correct and complete to the best of my knowledge and belief.

Signature

Date

Survey requested by:

District Ranger

Date

U.S. PUBLIC LAND SURVEY MONUMENT RECORD

Index No. N-19

State of Wisconsin

County of Forest } ss.

I, William B. Cochrane, do hereby certify that on the 20th day of May, 1987, I found evidence of the North Quarter corner of Section 23, Township 39, North, Range 14 East, Fourth Principal Meridian, as described hereon; and that from this evidence I established a new monument and accessories as described hereon to perpetuate the original location of this corner.

Resident witnesses:

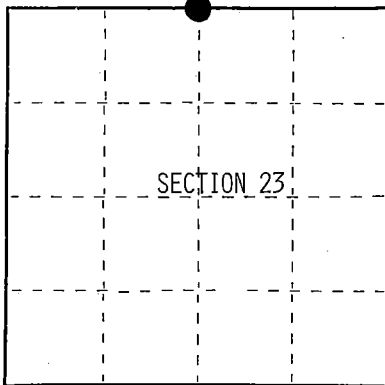
David Brownell.....

Tony Tillman.....

State Plane Co-ordinates

N- 253,212.5862

E-2,329,630.5560



○ = Corner monument restored.

History of original corner establishment:

Original Government Survey in 1865 by William E. Daugherty and Alex McDill.

In 1916, Melindy, a local surveyor, re-established the corner position at mid-point and on line between the Northeast and Northwest Section corners of Section 23. At the corner position, set a 4"x4" Cedar Post, from which the following bear;

Maple	14"	N31°30'E	33 1/8 lks.
Maple	12"	S65°30'W	34 1/8 lks.
Hemlock	9"	N48°30'W	37 1/8 lks.
Maple	10"	S38°45'E	47 1/3 lks.

Description of corner evidence found:

No corner evidence was recovered.

From Melindy's Survey of Section 23 in 1916;

The corner position was re-established on the recorded bearing of the N-S Quarter line of Section 23, and at the recorded distance from the Center Quarter of Section 23. The wood post and bearing tree evidence were recovered at the Center Quarter as set by Melindy. The South Quarter was previously monumented.

Description of monument and accessories I established to perpetuate the original location of this corner.

At the corner position, set a 2½ inch diameter aluminum pipe monument, 3 feet long, 3½ feet in the ground (6 inches below road surface), with an aluminum cap stamped; T39N, R14E, 1/4, S14, S23, 1987, S-1107. From which the following new blazed and scribed bearing trees bear;

Maple	7"	N52°E	46.00 feet
Maple	7"	N52°W	41.85 feet
Steel Sign Post		South	22.00 feet

Dated at Hiles, Wis., this 25th day of May, 1987Signature..... Title Land Surveyor Registration No. S-1107
(County Surveyor, Registered Land Surveyor, or other duly authorized official)

Office of Register of Deeds, County of Forest, I hereby certify that the within instrument was filed in this office for record on the 18th day of March, 1988 at 12:50 o'clock P. M.

Paul Aschenbrenner
(Register of Deeds)

By..... Deputy

43919140020

- (e) Describe any material discrepancy between the location of the corner as restored or reestablished and the location of that corner as previously restored or reestablished by distance and direction. Show the discrepancy on the plan view drawing under (d), above. Show the distances between the corner as previously restored or reestablished and (1) the corner as restored or reestablished, and (2) to at least 2 of the witness monuments shown on the drawing in (d), above.

1.

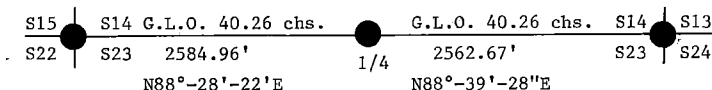
See drawing below.

- (f) Was the corner restored through acceptance of (1) an obliterated evidence location, or, (2) a found perpetuated location?

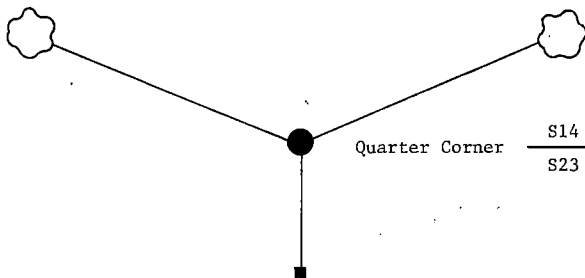
Re-established using bearings and distances of subsequent survey.

The corner was re-established using State Plane Co-ordinates computed from Aerial Photography and a Global Positioning Satellite Survey. The computed corner position was located in the field using a North Seeking Gyro, an Electronic Distance Meter, and/or a steel tape.

- (g&h) Was the corner reestablished through lost corner proportionate methods? If so, show the method, including the directions and distances to other public land survey corners used as evidence or used for proportioning in determining the corner location?



7" Maple
N52°W, 41.85 feet



7" Maple
N52°E, 46.00 feet

Steel Sign Post
South, 22.00 feet

Affix Land Surveyor Seal

- (i) I, William B. Cochrane
(type or print name) certify that the corner location shown on this record was determined by me or under my direction and control and that this U.S. Public Land Survey Monument Record is correct and complete to the best of my knowledge and belief.

Signature

Date

Survey requested by;

Edward [Signature]

3-8-88

District Ranger

Date

U.S. PUBLIC LAND SURVEY MONUMENT RECORD

Index No. N-21

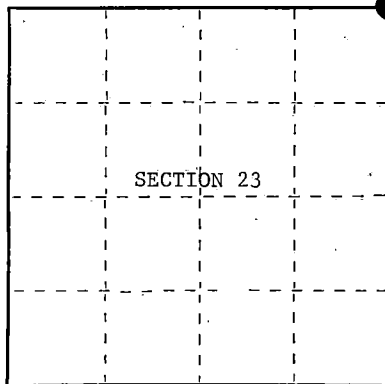
State of Wisconsin } ss.
County of Forest

I William B. Cochrané, do hereby
certify that on the 18th day
of September, 1985, I found
evidence of the Northeast Section
corner of Section 23,
Township 39 North, Range
14 East, Fourth Principal Meridian,
as described hereon; and that from this evidence
I established a new monument and accessories
as described hereon to perpetuate the original
location of this corner.

Resident witnesses:

David Brownell

State Plane Co-ordinates
N- 253,272.6100
E-2,332,192.5200



○ = Corner monument restored.

History of original corner establishment:

Original Government Survey in 1865 by William E. Daugherty and Alex McDill.

Corner restored on November 10th, 1975, by Jean Resvick, a Registered Land Surveyor with the U.S. Forest Service.

See Certified Land Corner Restoration Certificate filed in the Registrar of Deeds Office in the Forest County Courthouse.

Description of corner evidence found:

Found monument as described and in place, from which the following bear:

B: Spruce	6"	N65°E	65.42 feet
B. Spruce(Tip-out)		N24°W	36.91 feet
R. Pine	14"	S40°W	91.28 feet
USGS Bench Mark		N36°E	25.99 feet

Description of monument and accessories I established to perpetuate the original location of this corner.

Blazed and scribed the following new bearing tree;

Spruce	10"	N25°W	44.23 feet
--------	-----	-------	------------

Dated at Hiles, Wis., this 11th day of February, 1987.

Signature William B. Cochrané Title Land Surveyor Registration No. S-1107
(County Surveyor, Registered Land Surveyor, or other duly authorized official)Office of Register of Deeds, County of Forest, I hereby certify that the within
instrument was filed in this office for record on the 11th day of March, 1987
at 3:30 clock P. M.

Paul Schenck
(Register of Deeds)

By Deputy

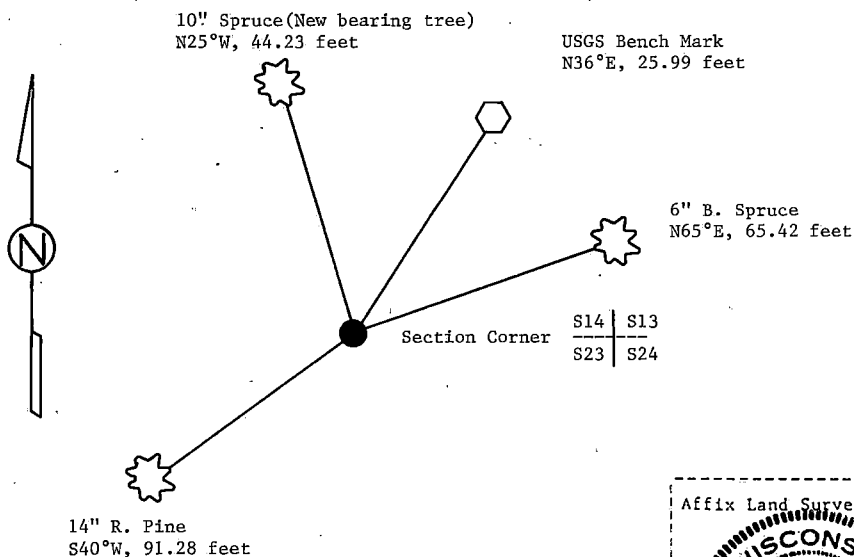
- (e) Describe any material discrepancy between the location of the corner as restored or reestablished and the location of that corner as previously restored or reestablished by distance and direction. Show the discrepancy on the plan view drawing under (d), above. Show the distances between the corner as previously restored or reestablished and (1) the corner as restored or reestablished, and (2) to at least 2 of the witness monuments shown on the drawing in (d), above.

See drawing below.

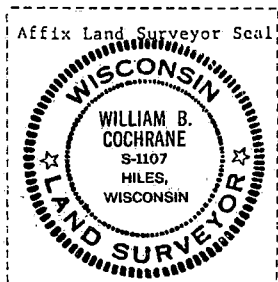
- (f) Was the corner restored through acceptance of (1) an obliterated evidence location, or, (2) a found perpetuated location?

Restored through acceptance of a found perpetuated location.

- (g&h) Was the corner reestablished through lost corner proportionate methods? If so, show the method, including the directions and distances to other public land survey corners used as evidence or used for proportioning in determining the corner location?



- (i) I, William B. Cochrane
(Type or print name) certify that the corner location shown on this record was determined by me or under my direction and control and that this U.S. Public Land Survey Monument Record is correct and complete to the best of my knowledge and belief.



William B. Cochrane February 11, 1987
Signature Date

Survey requested by: Edward Aeger 3-9-87
District Ranger Date

CERTIFIED LAND CORNER RESTORATION

State of Wisconsin }
County of Forest } ss.

I Jean F. Resvick, do hereby certify that on the 10 day of November, 1975, I found evidence of the Northeast Section corner of Section 23 Township 39 North Range 14 East, Fourth Principal Meridian, as described hereon; and that from this evidence I established a new monument and accessories as described hereon to perpetuate the original location of this corner:

Description of original monument and accessories and subsequent restorations:

Township surveyed in 1865 by William Daugherty
80.00 chains North between Sections 23 and 24, set post.
Birch 8, N50E, 11 lks.
Birch 8, S55W, 19 lks.

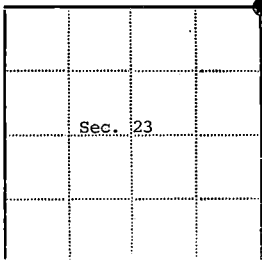
Description of corner evidence found:

No original evidence was found and no sub-surface marks were found in road intersection. All surface evidence, records of maps and local information place this corner on the intersection of "T" Road South. The center line of the road intersection was established and accepted as the best available evidence. Location has agreement with the other corners and surface evidence along the lines.

Description of monument and accessories I established to perpetuate the location of this corner:

At the intersection of "T" road South set a 2 inch inside diameter galvanized iron pipe, 30 inches long, filled with concrete, set 0.50 feet below surface of road, with brass cap stamped:
T39N, R14E, S14, S13, S23, S24, 1975, S-802

Reference to the following blazed and scribed new bearing trees or other marks.
Black Spruce 4, N65E, 65.42 feet
Red Pine, 12, S40W, 91.28 feet
Black Spruce 5, N24W, 36.91 feet
U.S.G.S. Bench March TT61L, 1937, N36E, 25.99 feet



● - Corner monument restored
□ -

Resident witnesses.....

Dated at Rhineland Wisconsin, the 10 day of November, 1976.

Signature Jean F. Resvick Title Land Surveyor
(County Surveyor, Registered Land Surveyor, or other duly authorized official)

Surveyors Registration No. S-802 DOCUMENT NUMBER 109597

Office of Register of Deeds County of Forest

I hereby certify that the within instrument was filed in this office for record on the 2nd day of July, 1976, and was filed in Book No. Page No. of County Records.

Signature Eugene D. Staty Title Register of Deeds

Township 39 North Range 14 East Section 23 under No. N-21, Page No.

43914140000



CERTIFIED LAND CORNER ~~RESTORATION~~ ^{ESTABLISHED}

State of Wisconsin }
County of Forest } ss.

I, Jean F. Resvick, do hereby certify that on the 7 day of November, 19 75, I ~~found evidence of the~~ established the west sixteenth corner of between Sections 13 and 14 Township 39 North, Range 14 East, Fourth Principal Meridian, as described hereon; and that from this evidence I established a new monument and accessories as described hereon to perpetuate the ~~original~~ location of this corner:

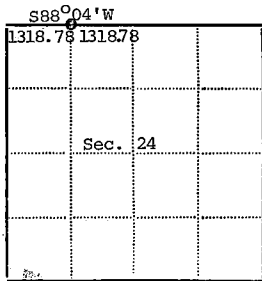
Description of original monument and accessories and subsequent restorations:
Township surveyed in 1865 by William E. Daugherty
One sixteenth corners were not located by this original survey.

Description of corner evidence found:

No evidence or record of this corner having been established was found. I established the location of this corner on line and at the mid-point between the northwest corner of Section 24 and the north quarter corner of Section 24. This west one sixteenth corner thus being located S88°04'E, 1318.78 feet from the northeast corner of section 24 and N88°04'W, 1318.78 feet from the north quarter corner of section 24.

Description of monument and accessories I established to perpetuate the location of this corner:

At the location established above I set a 2 inch inside diameter galvanized iron pipe, 3 feet long, filled with concrete, set 0.80 feet below surface of shoulder of road, with brass cap stamped:
T39N, R14E, W 1/16, S13, S24, 1975, S-802.
Reference to the following blazed and scribed new bearing trees.
Maple 6, N4E, 47.64 feet
Maple 5, N33W, 54.62 feet
Center line road, north 11.80 feet
Fence line runs south from corner.



● - Corner monument restored
□ -

Resident witnesses.....

Dated at Rhineland Wisconsin, this 19 76.

Signature Jean F. Resvick Title Land Surveyor
(County Surveyor, Registered Land Surveyor, or other duly authorized official)

Surveyors Registration No. S-802 DOCUMENT NUMBER


Office of Register of Deeds County of Forest

I hereby certify that the within instrument was filed in this office for record on the 2nd day of July, 19 76, and was filed in Book No. 109598 Page No. 109598 of County Records.

Signature Eugene Stutzman Title Register of Deeds

Township 39 North, Range 14 East, Section 24, Index No. N-22, Page No. 109598

43914130030



CERTIFIED LAND CORNER RESTORATION

State of Wisconsin

County of Forest

ss.

I Jean F. Resvick, do hereby certify that on the 10 day of November, 1975, I found evidence of the North quarter corner of Section 24 Township 39 North, Range 14 East, Fourth Principal Meridian, as described hereon; and that from this evidence I established a new monument and accessories as described hereon to perpetuate the original location of this corner:

Description of original monument and accessories and subsequent restorations:

Surveyed in 1865 by William E. Daugherty
40.00 chains West corrected between Sections 13 and 24, set post.
Hemlock 10, N80W, 18 lks.
Hemlock 6, S17E, 11 lks.

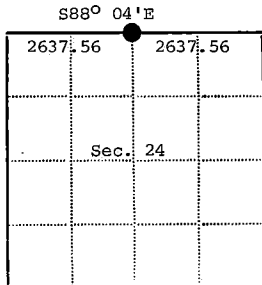
Description of corner evidence found:

Road construction would have removed all evidence of bearing trees.
Corner was established on-line and at the mid point between the Northwest section corner and Northeast section corner of Section 24. The quarter corner thus being located S88°04'E, 2637.56 feet from the Northwest corner of Section 24 and N88°04'W, 2637.56 feet from the Northeast corner Section 24.

Description of monument and accessories I established to perpetuate the location of this corner:

At the location established above I set a 2 inch inside diameter, galvanized iron pipe, 3 feet long, set 0.80 feet below surface of shoulder of road, with brass cap stamped:
T39N, R14E, S13, 1/4, S14, 1975, S-802
Reference to the following new blazed and scribed bearing trees:
Red Pine, 7, S19E, 38.38 feet
Red Pine, 5, S38W, 36.13 feet
Center line road, north, 10.0 feet

43914130020



● - Corner monument restored

□ -

Resident witnesses.....

Dated at Rhinelanders Wisconsin 21 day of April 1976

Signature Jean F. Resvick Title Land Surveyor
(County Surveyor, Registered Land Surveyor, or other duly authorized official)

Surveyors Registration No. S-802 DOCUMENT NUMBER 109599

Office of Register of Deeds County of Forest

I hereby certify that the within instrument was filed in this office for record on the 2nd day of July, 1976, and was filed in Book No. Page No. of County Records.

Signature Eugene S. Statny Title Register of Deeds

Township 39 North, Range 14 East, Section 24, Index No. N-23, Page No.



N23

CERTIFIED LAND CORNER ~~RESTORATION~~ ^{ESTABLISHED}

State of Wisconsin }
County of Forest } ss.

I, Jean F. Resvick, do hereby certify that on the 10 day of November, 1975, I ~~found evidence of the~~ established the East sixteenth corner ~~of~~ between Section 13 and 14 Township 39 North Range 14 East, Fourth Principal Meridian, as described hereon; and that from this evidence I established a new monument and accessories as described hereon to perpetuate the original location of this corner:

Description of original monument and accessories and subsequent restorations:

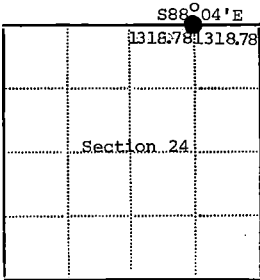
Township surveyed in 1865 by William E. Daugherty
One sixteenth corners were not located by this original survey.

Description of corner evidence found:

No evidence or record of this corner having been established was found. I established the location of this corner on line and at the mid point between the Northeast section corner and the North quarter corner of Section 24. This East one-sixteenth corner thus being located N88° 04'W, 1318.78 feet from the Northeast section corner Section 24 and S88° 04'E, 1318.78 feet from the North quarter corner of Section 24.

Description of monument and accessories I established to perpetuate the location of this corner:

At the location established above I set a 2 inch inside diameter, galvanized iron pipe, 3 feet long, filled with concrete, set 0.80 feet below the surface of the shoulder of the road, with brass cap stamped; T39N, R14E, S13, E 1/16, S24, 1975, S-802.
Reference to the following blazed and scribed new bearing trees:
Red Pine 6, S17E, 21.24 Feet.
Red Pine 8, S49W, 32.46 Feet.
Center line of road, North, 11.0 Feet.



● - Corner monument restored
□ -

43914130010

Resident witnesses.....
Dated at Rhineland Wisconsin, 21 day of April, 1976.


Signature Jean F. Resvick Title Land Surveyor
(County Surveyor, Registered Land Surveyor, or other duly authorized official)

Surveyors Registration No. S-802 DOCUMENT NUMBER 109600

Office of Register of Deeds County of Forest
I hereby certify that the within instrument was filed in this office for record on the 2nd day of July, 1976, and was filed in Book No. _____ Page No. _____ of County Records.

Signature Eugene Stutzman Title Register of Deeds

Township 39 North, Range 14 East, Section 24, Index No. N-24, Page No. _____



U.S. PUBLIC LAND SURVEY MONUMENT RECORD

Index No. N-25

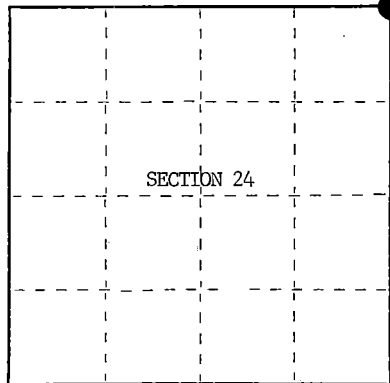
State of Wisconsin }
County of Forest } ss.

I William B. Cochrane, do hereby certify that on the 12th day of September, 19 85, I found evidence of the Northeast Section corner of Section 24 Township 39 North, Range 14 East, Fourth Principal Meridian, as described hereon; and that from this evidence I established a new monument and accessories as described hereon to perpetuate the original location of this corner.

Resident witnesses:

Tony Tillman

State Plane Co-ordinates
N- 253,180.5425
E-2,337,466.1450



○ = Corner monument restored.

History of original corner establishment:

Original Government Survey in 1858 by Artemas Curtis.

Corner restored on November 3rd, 1975, by Jean Resvick, a Registered Land Surveyor with the U.S. Forest Service.

See Certified Land Corner Resoration Certificate #108601, filed in the Registrar of Deeds Office, in the Forest County Courthouse.

Description of corner evidence found:

Found monument as described and in place, from which the following bear;

B. Spruce	11"	S29°E	45.16 feet
Balsam(Blowdown)		S 3°W	43.65 feet
Steel Sign Post		SW	1.00 feet

All of the above bearing trees were cut down for the Aerial Photo Project.

Description of monument and accessories I established to perpetuate the original location of this corner.

Blazed and scribed the following new bearing trees;

W. Birch	10"	S40°E	78.30 feet
W. Birch	10"	S 3°E	43.65 feet
Tamrack	8"	N28°W	85.36 feet

Dated at Hiles Wis., this 5th day of February, 19 86

Signature William B. Cochrane Title Land Surveyor Registration No. S-1107
(County Surveyor, Registered Land Surveyor, or other duly authorized official)

Office of Register of Deeds, County of Forest, I hereby certify that the within instrument was filed in this office for record on the 11th day of March, 1987 at 3:30 o'clock P. M.

Paul A. Resvick
(Register of Deeds)

By _____ Deputy

43914 130000


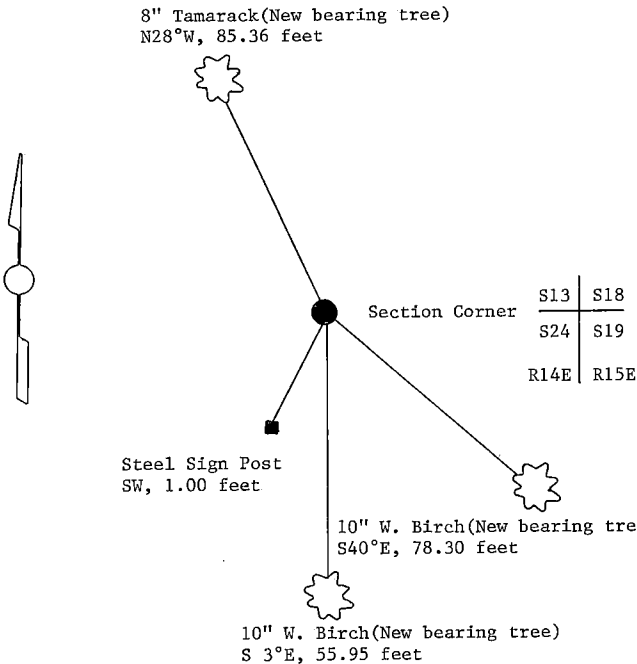
(e) Describe any material discrepancy between the location of the corner as restored or reestablished and the location of that corner as previously restored or reestablished by distance and direction. Show the discrepancy on the plan view drawing under (d), above. Show the distances between the corner as previously restored or reestablished and (1) the corner as restored or reestablished, and (2) to at least 2 of the witness monuments shown on the drawing in (d), above.

See drawing below.

(f) Was the corner restored through acceptance of (1) an obliterated evidence location, or, (2) a found perpetuated location?

Restored through acceptance of a found perpetuated location.

(g&h) Was the corner reestablished through lost corner proportionate methods? If so, show the method, including the directions and distances to other public land survey corners used as evidence or used for proportioning in determining the corner location?



(i) I, William B. Cochrane
[type or print name] certify that the corner location shown
on this record was determined by me or under my direction and
control and that this U.S. Public Land Survey Monument Record is
correct and complete to the best of my knowledge and belief.

William B. Cochrane October 7, 1986
Signature Date

Survey requested by: Edward J. [Signature] 3-9-87

District Ranger

Date

CERTIFIED LAND CORNER RESTORATION

State of Wisconsin

County of Forest

SS.

I Jean F. Resvick, do hereby certify that on the 3 day of November, 1975, I found evidence of the Northeast Section corner of Section 24 Township 39 North Range 14 East, Fourth Principal Meridian, as described hereon; and that from this evidence I established a new monument and accessories as described hereon to perpetuate the original location of this corner:

Description of original monument and accessories and subsequent restorations:

Survey in 1858 by Artemas Curtis
80.00 chains north between Sections 19 and 24 set post
White Birch 6, S19W, 17 lks.
Tamarack 6, N30W, 18 lks.
Spruce 10, N30E, 36 lks.
Cedar 12, S40E, 39 lks.
0.50 chain south leave swamp bears east.
4.00 chains north leave swamp bears west.
17.00 chains south enter swamp, bears SW & SE
23.48 chains south, to lake set M.C.
46.68 chains south, over lake set M.C.
Description of corner evidence found:

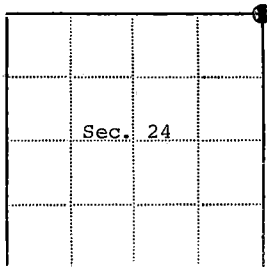
The location for this corner was muck filled and in excavating the muck fill no evidence of corner was found. The corner was restored using the Meander Corners on the lake and the quarter corner on the north to check total distances and the swamp calls of the original survey were found to agree. By locating this corner in relation to the natural calls, it was found that the road west was also parallel to the section line.

Description of monument and accessories I established to perpetuate the location of this corner:

At the corner position located by natural calls set a 2 inch inside diameter galvanized iron pipe, 5 feet long, filled with concrete, with brass cap stamped:
T39N, R14E, R15E, S13, S18, S24, S19, 1975, S-802

Reference to the following new blazed and scribed bearing trees.
Black Spruce 8, S29E, 45.16 feet
Balsam 7, S3W, 43.65 feet
Set steel sign post 1.0 feet SW of monument.

43914130000



● - Corner monument restored

□ -

Resident witnesses.....

Dated at Rhinelanders Wisconsin, this 21 day of April 19 76.

Signature Jean F. Resvick Title Land Surveyor
(County Surveyor, Registered Land Surveyor, or other duly authorized official)

Surveyors Registration No. S-802 DOCUMENT NUMBER 109601

Office of Register of Deeds County of Forest

I hereby certify that the within instrument was filed in this office for record on the 2nd day of July 19 76, and was filed in Book No. _____ Page No. _____ of County Records.

Signature Eugene Stajny Title Register of Deeds

Township 39 North Range 14 East Section 24 Index No. N-25 Page No. _____



N25

ESTABLISHED
CERTIFIED LAND CORNER RESTORATION

State of Wisconsin

County of Forest

ss.

I, Jean F. Resvick, do hereby certify that on the 7th day of November, 1975, ~~no evidence of the~~ established the north sixteenth corner of between Sections 23 and 24 Township 39 North Range 14 East, Fourth Principal Meridian, as described hereon; and that from this evidence I established a new monument and accessories as described hereon to perpetuate the ~~original~~ location of this corner:

Description of original monument and accessories and subsequent restorations:

Township surveyed in 1865 by William E. Daugherty
One sixteenth corners were not located by this original survey.

Description of corner evidence found:

No evidence or record of this corner having been established was found.

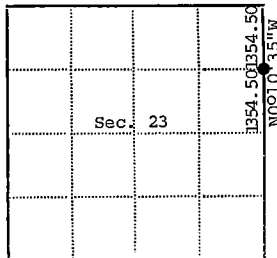
I established the location of this corner at the mid-point and on line between the east quarter corner of Section 23 and the Northeast section corner of Section 23. This one sixteenth corner thus being located N0°10'35"W, 1354.50 feet from the east quarter corner of Section 23 and S0°10'35"E, 1354.50 feet from the Northeast section corner of Section 23.

Description of monument and accessories I established to perpetuate the location of this corner:

At the location established above I set a 2 inch inside diameter galvanized iron pipe, 3 feet long, filled with concrete, set 0.50 feet below the surface of the road, with brass cap stamped:
T39N, R14E, N 1/16, S23, S24, 1975, S-802

Reference to the following blazed and scribed new bearing trees.
Red pine 6, S54W, 50.09 feet
Red pine 6, N65W, 41.56 feet
Fence line east at corner.

43914233000



● - Corner monument restored

□ -

Resident witnesses.....

Dated at Rhinelander Wisconsin, this 15 day of June 1976...

Signature Jean F. Resvick Title Land Surveyor
(County Surveyor, Registered Land Surveyor, or other duly authorized official)

Surveyors Registration No. S-802 DOCUMENT NUMBER 109602

Office of Register of Deeds County of Forest

I hereby certify that the within instrument was filed in this office for record on the 2nd day of July, 1976, and was filed in Book No. Page No. of County Records.

Signature Eugene Stutzman Title Register of Deeds

Township 39 North, Range 14 East, Section 23, Index No. 0-21, Page No.

CERTIFIED LAND CORNER RESTORATION

State of Wisconsin

County of Forest

ss.

I Jean F. Resvick, do hereby certify that on the 9 day of May, 19 75, I found evidence of the Meander corner of on East side section 24 North Shore Township 39 North, Range 14 East, Fourth Principal Meridian, as described hereon; and that from this evidence I established a new monument and accessories as described hereon to perpetuate the original location of this corner:

Description of original monument and accessories and subsequent restorations:

Surveyed in 1858 by Artemas Curtis
56.52 ch. North between Sections 19 & 24
over lake and set post
Spruce 12, S84W, 41 lks.
Yellow pine 14, S80E, 38 lks.
6.48 ch. North leave swamp bears SW & SE
23.20 ch. South over lake
23.38 ch. North to section corner

Description of corner evidence found:

Iron pipe on shore of lake
North 6.5 ch. leave swamp
South 23.32 ch. across lake
South to meander corner on South shore, S0°06'27"E, 1539.04 feet
North to Section corner equals N0°06'27"W, 1549.68 feet

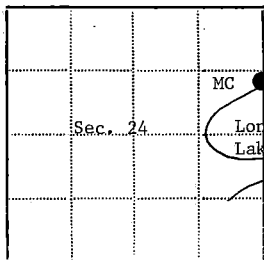
Description of monument and accessories I established to perpetuate the location of this corner:

Replaced iron pipe with a 2 inch inside diameter, galvanized iron pipe, 3 feet long, filled with concrete, with brass cap stamped: Meander Corner, T39N, R14E, R15E, S24, S19, 1976, S-802

From which the following bears:

White pine 30, S83E, 19.06 ft. (not blazed or scribed)
White pine 7, N29W, 3.10 ft. (blazed and scribed)
Set steel sign post 0.30 ft. south of monument

4391424 2900



● - Corner monument restored

□ -

Resident witnesses.....

Dated at Rhineland Wisconsin, this 9 day of May, 19 77.

Signature Jean F. Resvick Title Land Surveyor
(County Surveyor, Registered Land Surveyor, or other duly authorized official)


Surveyors Registration No. S-802 DOCUMENT NUMBER 111739

Office of Register of Deeds County of Forest

I hereby certify that the within instrument was filed in this office for record on the 27th day of June, 19 77, and was filed in Book No. Page No. of County Records.

Signature Eugene H. Stetson Title Register of Deeds

Township 39 North, Range 14 East, Section 24, Index No. 0, P-25, Page No.



025

U.S. PUBLIC LAND SURVEY MONUMENT RECORD

Index No. P-1

State of Wisconsin }
County of Forest } ss.

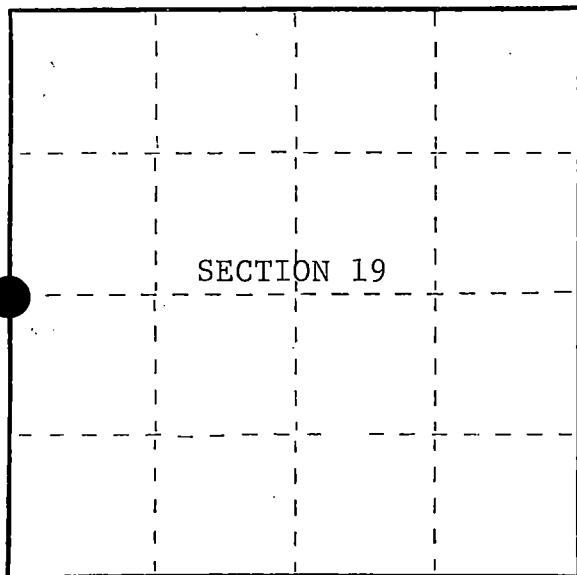
I, William B. Cochrane, do hereby
certify that on the 2nd day
of October, 1986, I found
evidence of the West Quarter
corner of Section 19
Township 39, North, Range
14 East, Fourth Principal Meridian,
as described hereon; and that from this evidence
I established a new monument and accessories
as described hereon to perpetuate the original
location of this corner.

Resident witnesses:

David Brownell

Tony Tillman

State Plane Co-ordinates
N- 249,854.0410
E- 2,305,965.3490



○ = Corner monument restored.

History of original corner establishment:

Original Government Survey in 1858 by Artemas Curtis. North between Sections 19 and 24, at 40 chains, set Quarter Section Post to Sections 19 and 24, R13E R14E, from which the following bear;

Sugar	10"	S22°E	17 lks.
B.Oak	12"	N46°W	29 lks.

Description of corner evidence found:

No corner evidence was recovered.

The corner position is re-established at proportionate distance and on line between the Northwest and Southwest Section Corners of Section 19.

Description of monument and accessories I established to perpetuate the original location of this corner.

At the corner position, set a 2½ inch diameter aluminum pipe monument, 3 feet long, 2½ feet in the ground, with an aluminum cap stamped; T39N, R13E, R14E, 1/4, S19, S24, 1986, S-1107. From which the following new blazed and scribed bearing trees bear;

R. Maple	8"	N46°E	16.90 feet
R. Maple	8"	S30°E	13.05 feet
Steel Sign Post		NE	1.00 feet

Dated at Hiles, Wis., this 2nd day of February, 1987

Signature William B. Cochrane Title Land Surveyor Registration No. S-1107
(County Surveyor, Registered Land Surveyor, or other duly authorized official)

Office of Register of Deeds, County of Forest, I hereby certify that the within
instrument was filed in this office for record on the 11th day of March, 1987
at 3:30 o'clock P. M.

Paul Aschenbrenner
(Register of Deeds)

By _____ Deputy

43913242000

- (e) Describe any material discrepancy between the location of the corner as restored or reestablished and the location of that corner as previously restored or reestablished by distance and direction. Show the discrepancy on the plan view drawing under (d), above. Show the distances between the corner as previously restored or reestablished and (1) the corner as restored or reestablished, and (2) to at least 2 of the witness monuments shown on the drawing in (d), above.


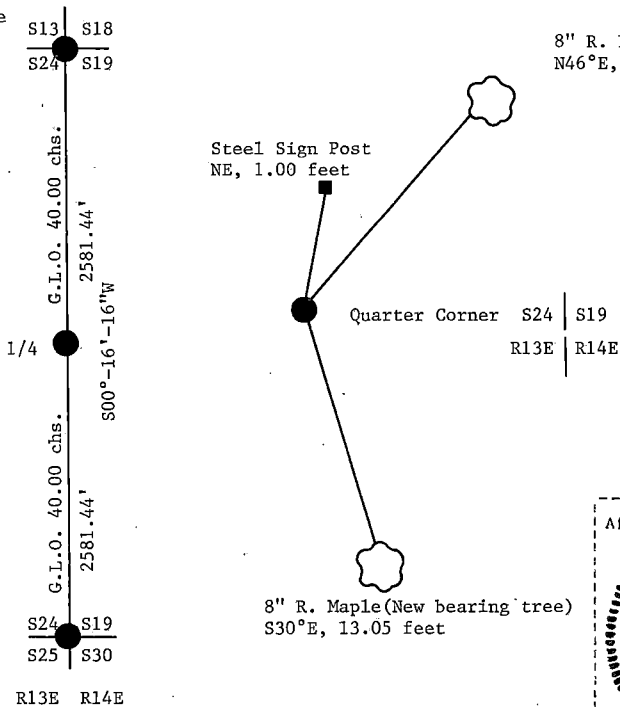
See drawing below.

- (f) Was the corner restored through acceptance of (1) an obliterated evidence location, or, (2) a found perpetuated location?

The corner was re-established using State Plane Co-ordinates computed from Aerial Photography and a Global Positioning Satellite Survey. The computed corner position was located in the field using a North Seeking Gyro, an Electronic Distance Meter, and/or a steel tape.

- (g&h) Was the corner reestablished through lost corner proportionate methods? If so, show the method, including the directions and distances to other public land survey corners used as evidence or used for proportioning in determining the corner location?

See above



- (i) I, William B. Cochrane
(Type or print name) certify that the corner location shown on this record was determined by me or under my direction and control and that this U.S. Public Land Survey Monument Record is correct and complete to the best of my knowledge and belief.

William B. Cochrane February 2, 1987
Signature Date

Survey requested by: Charles [Signature] 3-9-87

District Ranger Date

U.S. PUBLIC LAND SURVEY MONUMENT RECORD

Index No. P-5

State of Wisconsin }
County of Forest } ss.

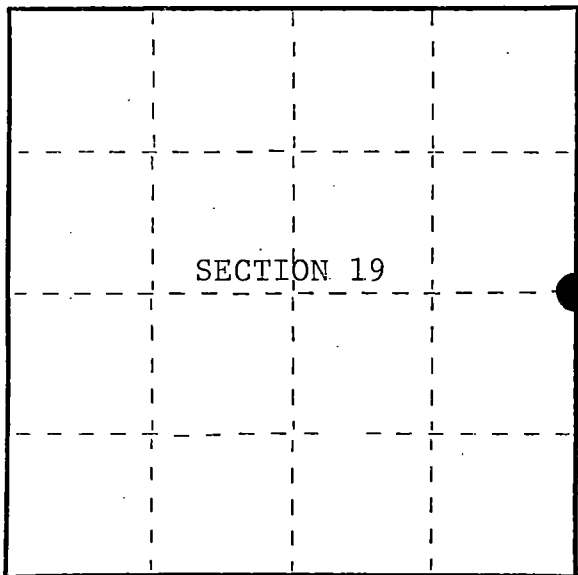
I William B. Cochran, do hereby
certify that on the 4th day
of September, 19 86, I found
evidence of the East Quarter
corner of Section 19
Township 39, North, Range
14 East, Fourth Principal Meridian,
as described hereon; and that from this evidence
I established a new monument and accessories
as described hereon to perpetuate the original
location of this corner.

Resident witnesses:

David Brownell

Tony Tillman

State Plane Co-ordinates
N- 249,764.5021
E- 2,311,427.9690



○ = Corner monument restored.

History of original corner establishment:

Original Government Survey in 1865 by William E. Daugherty and Alex McDill.
North Between Sections 19 and 20, at 40 chains, set Quarter Section Post
to Sections 19 and 20, from which the following bear;

Cedar	10"	N36°W	12 lks.
Cedar	6"	S63°E	7 lks.

Description of corner evidence found:

No corner evidence was recovered.

The corner position is re-established at proportionate distance and on line
between the Northeast and Southeast Section Corners of Section 19.

Description of monument and accessories I established to perpetuate the original location of this corner.

At the corner position, set a 2½ inch diameter aluminum pipe monument, 3 feet long,
2½ feet in the ground, with an aluminum cap stamped; T39N, R14E, 1/4, S19, S20,
1986, S-1107. From which the following new blazed and scribed bearing trees bear;

Aspen	14"	N40°W	23.38 feet
Aspen	16"	N78°E	9.94 feet
Steel Sign Post		South	1.00 feet

Dated at Hiles, Wis., this 2nd day of February, 19 87

Signature William B. Cochran Title Land Surveyor Registration No. S-1107
(County Surveyor, Registered Land Surveyor, or other duly authorized official)

Office of Register of Deeds, County of Forest, I hereby certify that the within
instrument was filed in this office for record on the 11th day of March, 19 87
at 3:30 o'clock P. M.

Paul Aschenbrenner
(Register of Deeds)

By _____ Deputy

43914192000

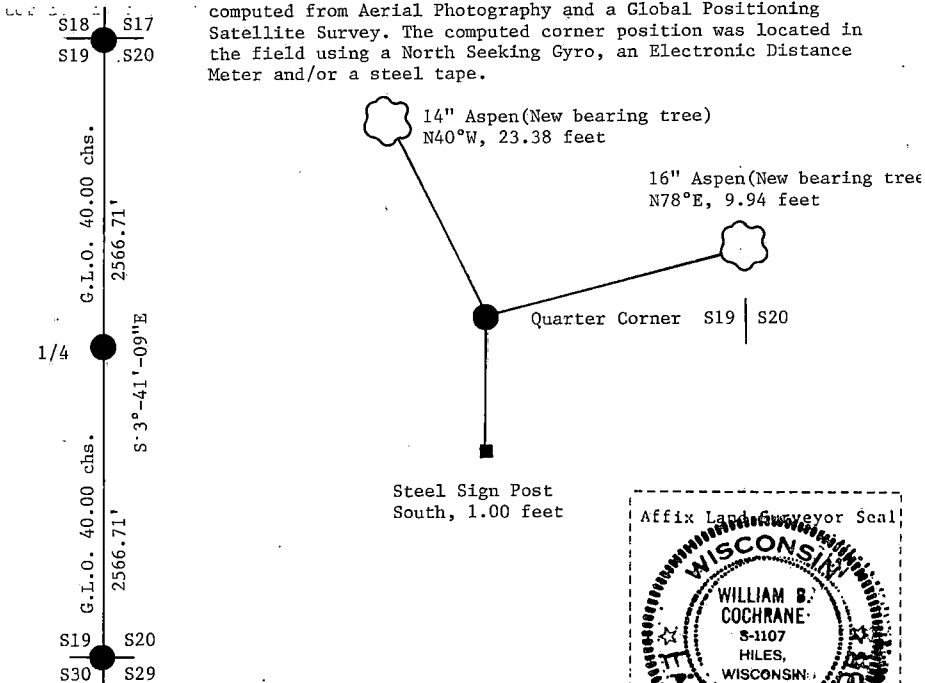
- (e) Describe any material discrepancy between the location of the corner as restored or reestablished and the location of that corner as previously restored or reestablished by distance and direction. Show the discrepancy on the plan view drawing under (d), above. Show the distances between the corner as previously restored or reestablished and (1) the corner as restored or reestablished, and (2) to at least 2 of the witness monuments shown on the drawing in (d), above.

See drawing below.

- (f) Was the corner restored through acceptance of (1) an obliterated evidence location, or, (2) a found perpetuated location?

- (g&h) Was the corner reestablished through lost corner proportionate methods? If so, show the method, including the directions and distances to other public land survey corners used as evidence or used for proportioning in determining the corner location?

This corner was re-established using State Plane Co-ordinates computed from Aerial Photography and a Global Positioning Satellite Survey. The computed corner position was located in the field using a North Seeking Gyro, an Electronic Distance Meter and/or a steel tape.



- (i) I, William B. Cochrane (type or print name) certify that the corner location shown on this record was determined by me or under my direction and control and that this U.S. Public Land Survey Monument Record is correct and complete to the best of my knowledge and belief.

William B. Cochrane February 2, 1987
Signature Date

Survey requested by: Edward J. [Signature] 3-9-87

District Ranger

Date



U.S. PUBLIC LAND SURVEY MONUMENT RECORD

Index No. P-9

State of Wisconsin

County of Forest } ss.

I, William B. Cochran, do hereby certify that on the 2nd day of October, 1986, I found evidence of the East Quarter corner of Section 20 Township 39, North, Range 14 East, Fourth Principal Meridian, as described hereon; and that from this evidence I established a new monument and accessories as described hereon to perpetuate the original location of this corner.

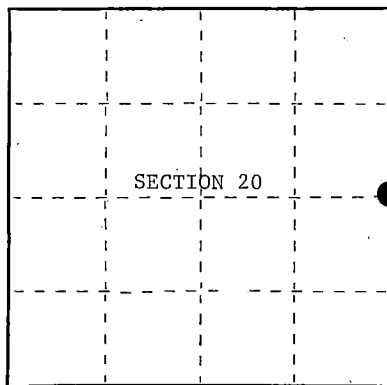
Resident witnesses:

David BrownellTony Tillman

State Plane Co-ordinates

N- 250,009.9836

E-2,316,642.2880



○ = Corner monument restored.

History of original corner establishment:

Original Government Survey in 1865 by William E. Daugherty and Alex McDill. North between Sections 20 and 21, at 40.00 chs. set Quarter Section Post to Sections 20 and 21, from which the following bear;

Tamarac	7"	N62°E	16 lks.
Tamarac	4"	N40°W	15 lks.

Description of corner evidence found:

Found 5" x 5" Wood Post, from which a scribed Tamarac stump bears N40°W, 17.25 feet. It is not known who set the post or made the bearing tree. Distance does not fit the original record.

I accept the wood post as the best available evidence for restoring the corner position

Description of monument and accessories I established to perpetuate the original location of this corner.

In place of 5" x 5" Wood Post, set a 2½ inch diameter aluminum pipe monument, 5 feet long, 4 feet in the ground, with an aluminum cap stamped; T39N R14E, 1/4, S20, S21, 1986, S-1107. From which the following new blazed and scribed bearing trees bear;

Reference Monument	2½"x5'	N76°W	26.29 feet
Tamarack (Stump)		N40°W	17.25 feet
Steel Sign Post		SW	1.00 feet

From the Reference Monument, a Steel Sign Post bears NW, 1.00 feet

Dated at Hiles, Wis., this 27th day of January, 1987Signature William B. Cochran Title Land Surveyor Registration No. S-1107
(County Surveyor, Registered Land Surveyor, or other duly authorized official)Office of Register of Deeds, County of Forest
I hereby certify that the within instrument was filed in this office for record on the 11th day of March, 1987 at 3:30 o'clock P. M.

Paul Ackermann
(Register of Deeds)

By _____ Deputy

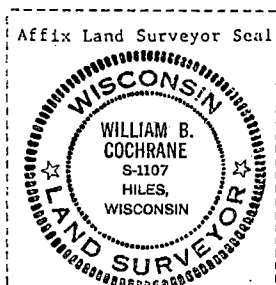
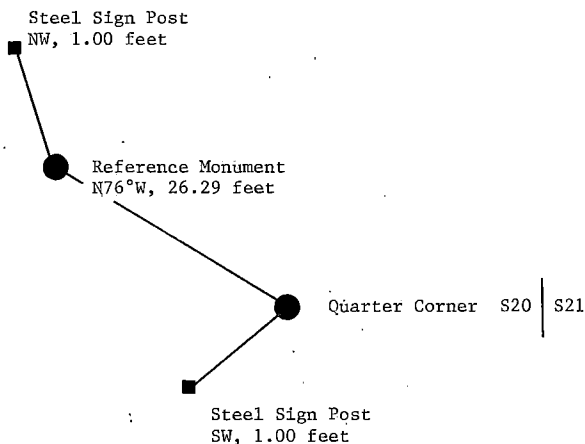
- (e) Describe any material discrepancy between the location of the corner as restored or reestablished and the location of that corner as previously restored or reestablished by distance and direction. Show the discrepancy on the plan view drawing under (d), above. Show the distances between the corner as previously restored or reestablished and (1) the corner as restored or reestablished, and (2) to at least 2 of the witness monuments shown on the drawing in (d), above.

See drawing below.

- (f) Was the corner restored through acceptance of (1) an obliterated evidence location, or, (2) a found perpetuated location?

Restored from accepted evidence.

- (g&h) Was the corner reestablished through lost corner proportionate methods? If so, show the method, including the directions and distances to other public land survey corners used as evidence or used for proportioning in determining the corner location?



- (i) I, William B. Cochrane
(type or print name) certify that the corner location shown on this record was determined by me or under my direction and control and that this U.S. Public Land Survey Monument Record is correct and complete to the best of my knowledge and belief.

William B. Cochrane January 27, 1987
Signature Date

Survey requested by; Edward J. [Signature] 3-9-87

District Ranger Date

U.S. PUBLIC LAND SURVEY MONUMENT RECORD

Index No. P-13

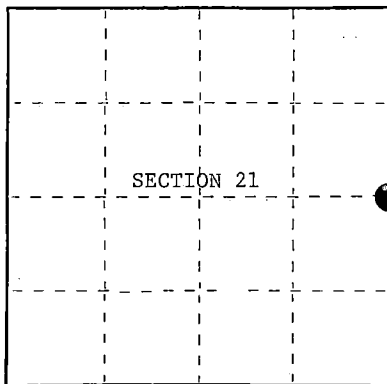
State of Wisconsin }
County of Forest } ss.

I William B. Cochrane, do hereby
certify that on the 6th day
of October, 1986, I found
evidence of the East Quarter
corner of Section 21
Township 39, North, Range
14 East, Fourth Principal Meridian,
as described hereon; and that from this evidence
I established a new monument and accessories
as described hereon to perpetuate the original
location of this corner.

Resident witnesses:

David BrownellTony Tillman

State Plane Co-ordinates
N- 250,028.2673
E-2,321,976.8280



○ = Corner monument restored.

History of original corner establishment:

Original Government Survey in 1865 by William E. Daugherty and Alex McDill.
North between Sections 21 and 22, at 40.00 chains, set Quarter Section Post
to Sections 21 and 22, from which the following bear;

Birch	8"	S20°E	19 lks.
W. Pine	25"	N24°W	7 lks.
34.00 chains creek			
45.60 chains creek			

Description of corner evidence found:

No corner evidence was recovered.

The corner position was restored using the creek calls to the North and South.

Description of monument and accessories I established to perpetuate the original location of this corner.

At the corner position, set a 2½ inch diameter aluminum pipe monument,
5 feet long, 4 feet in the ground, with an aluminum cap stamped; T39N, R14E,
1/4, S21, S22, 1986, S-1107. From which the following bear;

Steel Sign Post	West	1.00 feet
Creek Bank	East	+ 10.00 feet

No bearing trees available.

Dated at Hiles, Wis., this 3rd day of February, 1987

Signature William B. Cochrane Title Land Surveyor Registration No. S-1107
(County Surveyor, Registered Land Surveyor, or other duly authorized official)

Office of Register of Deeds, County of Forest, I hereby certify that the within
instrument was filed in this office for record on the 11th day of March, 1987
at 3:30 o'clock P. M.

Paul Aschenbrenner
(Register of Deeds)

By _____ Deputy

43914212000

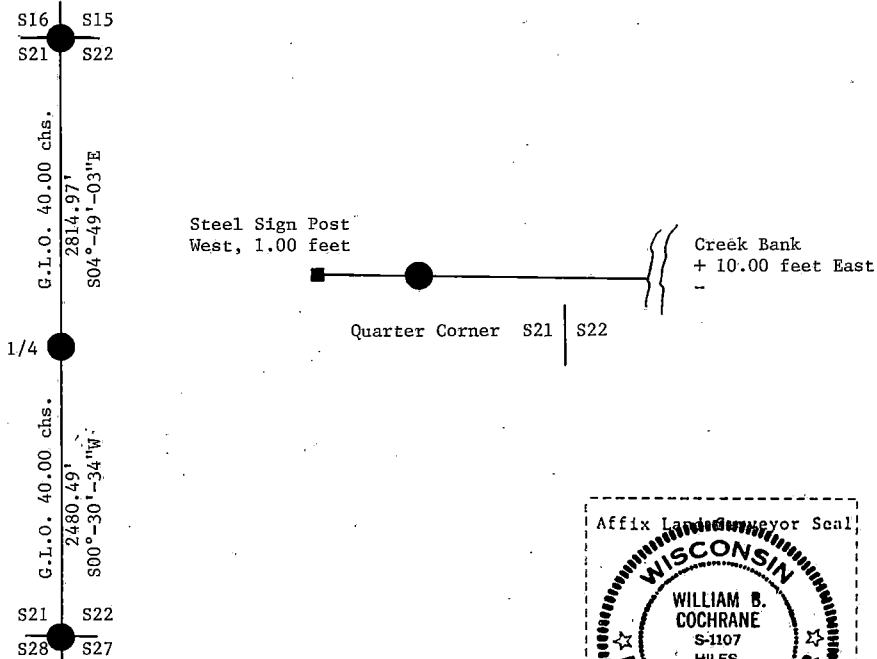
- (e) Describe any material discrepancy between the location of the corner as restored or reestablished and the location of that corner as previously restored or reestablished by distance and direction. Show the discrepancy on the plan view drawing under (d), above. Show the distances between the corner as previously restored or reestablished and (1) the corner as restored or reestablished, and (2) to at least 2 of the Witness monuments shown on the drawing in (d), above.

See drawing below.

- (f) Was the corner restored through acceptance of (1) an obliterated evidence location, or, (2) a found perpetuated location?

Restored from original evidence.

- (g&h) Was the corner reestablished through lost corner proportionate methods? If so, show the method, including the directions and distances to other public land survey corners used as evidence or used for proportioning in determining the corner location?




- (i) I, William B. Cochrane
(type or print name) certify that the corner location shown
on this record was determined by me or under my direction and
control and that this U.S. Public Land Survey Monument Record is
correct and complete to the best of my knowledge and belief.

William B. Cochrane February 3, 1987
Signature Date

Survey requested by: Edward G. Gagne 3-9-87

District Ranger

Date



U.S. PUBLIC LAND SURVEY MONUMENT RECORD

Index No. P-17

State of Wisconsin

County of Forest } ss.

I, William B. Cochran, do hereby certify that on the 6th day of October, 1986, I found evidence of the East Quarter corner of Section 22 Township 39 North, Range 14 East, Fourth Principal Meridian, as described hereon; and that from this evidence I established a new monument and accessories as described hereon to perpetuate the original location of this corner.

Resident witnesses:

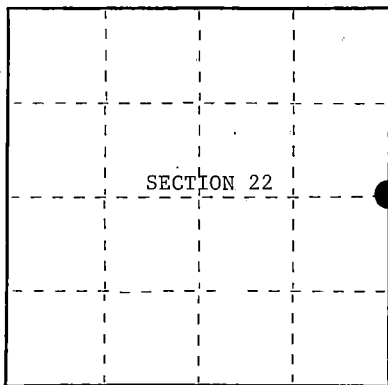
David Brownell

Tony Tillman

State Plane Co-ordinates

N- 250,539.6165

E-2,327,182.5400



○ = Corner monument restored.

History of original corner establishment:

Original Government Survey in 1865 by William E. Daugherty and Alex McDill. North between Sections 22 and 23, at 40 chains, set Quarter Section Post to Sections 22 and 23. In 1916, Melindy, a Local Surveyor, set a 4"x4" Cedar Post from original bearing tree evidence. Melindy blazed and scribed the following bearing trees;

Maple	10"	S44°15'E	45
Maple	20"	N59°00'W	70 1/4
Maple	16"	N23°E	47 2/3

Melindy also sub-divided Section 23.
Description of corner evidence found:

No corner evidence was recovered.

The corner position was restored using the bearing of the East-West Quarter Line in Section 23 and the distance Melindy recorded from the Center-West 1/16 of Section 23. Melindys wood post and bearing tree remains were recovered at the Center-West 1/16 of Section 23 and the Center 1/4 of Section 23.

Description of monument and accessories I established to perpetuate the original location of this corner.

At the corner position, set a 2½ inch diameter aluminum pipe monument, 3 feet long, 2½ feet in the ground, with an aluminum cap stamped; T39N, 1/4, S22, S23, 1986, S-1107. From which the following new blazed and scribed bearing trees bear;

Maple	18"	S10°E	41.11 feet
Basswood	16"	S57°W	27.50 feet
Steel Sign Post		North	0.75 feet

Dated at Hiles, Wis., this 3rd day of February, 1987

Signature William B. Cochran Land Surveyor Registration No. S-1107
(County Surveyor, Registered Land Surveyor, or other duly authorized official)

Office of Register of Deeds, County of Forest, I hereby certify that the within instrument was filed in this office for record on the 11th day of March, 1987, at 3:30 o'clock P. M.

Paul Aschenbrenner
(Register of Deeds)

By Deputy

- (e) Describe any material discrepancy between the location of the corner as restored or reestablished and the location of that corner as previously restored or reestablished by distance and direction. Show the discrepancy on the plan view drawing under (d), above. Show the distances between the corner as previously restored or reestablished and (1) the corner as restored or reestablished, and (2) to at least 2 of the witness monuments shown on the drawing in (d), above.


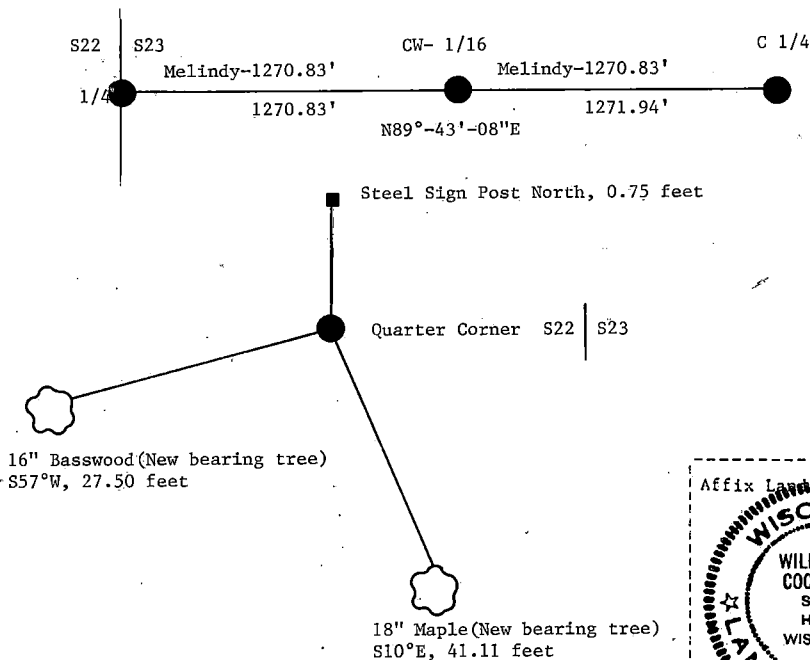
See drawing below.

- (f) Was the corner restored through acceptance of (1) an obliterated evidence location, or, (2) a found perpetuated location?

Restored from accepted evidence.

- (g&h) Was the corner reestablished through lost corner proportionate methods? If so, show the method, including the directions and distances to other public land survey corners used as evidence or used for proportion in determining the corner location?

LOST CORNER PROPORTIONATE METHOD



- (i) I, William B. Cochrane

(Type or print name) certify that the corner location shown on this record was determined by me or under my direction and control and that this U.S. Public Land Survey Monument Record is correct and complete to the best of my knowledge and belief.

William B. Cochrane February 3, 1987
Signature Date

Survey requested by Edward A. [Signature] 3-9-87

District Ranger

Date

CERTIFIED LAND CORNER RESTORATION

State of Wisconsin

County of Forest

ss.

I Jean F. Resvick, do hereby certify that on the 5 day of November, 1975, I found evidence of the East Quarter corner of Section 23 Township 39 North Range 14 East, Fourth Principal Meridian, as described hereon; and that from this evidence I established a new monument and accessories as described hereon to perpetuate the original location of this corner:

Description of original monument and accessories and subsequent restorations:

Township surveyed in 1865 by William E. Daugherty
40.00 chains North between Sections 23 and 24, set post.
White pine 30, S10W, 27 lks.
White pine 30, N15E, 16 lks.

Description of corner evidence found:

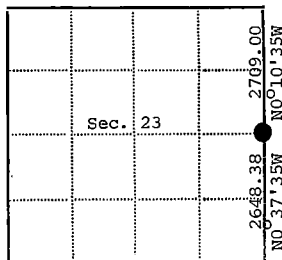

Old State Highway 139 runs North and South. Old established fence runs East. The center line of road and fence East have been accepted locally as being the section corner.
The center line of road at fence East is accepted as being the best available evidence and is in agreement with the section corners North and South.

Description of monument and accessories I established to perpetuate the location of this corner:

At the corner position above I set a 2 inch inside diameter galvanized iron pipe, 3 feet long, filled with concrete, set 1.0 feet below surface of road, with brass cap stamped: T39N, R14E, 1/4, S23, S24, 1975, S-802

Reference to the following blazed and scribed new bearing trees

Red pine 11, S66W, 60.59 feet
Red pine 9, N43W, 41.70 feet



● - Corner monument restored

□ -

Resident witnesses.....

Dated at Rhinelander Wisconsin, this 21 day of April 1976..

Signature Jean F. Resvick Title Land Surveyor
(County Surveyor, Registered Land Surveyor, or other duly authorized official)

Surveyors Registration No. S-802 DOCUMENT NUMBER 109603

Office of Register of Deeds County of Forest

I hereby certify that the within instrument was filed in this office for record on the 2nd day of July 1976, and was filed in Book No. Page No. of County Records.

Signature Eugene Stutz Title Register of Deeds

Township 39 North, Range 14 East, Section 23, Index No. P-21, Page No.

43914 23 2000

P21

U.S. PUBLIC LAND SURVEY MONUMENT RECORD

Index No. O.P.-25

State of Wisconsin }
County of Forest } ss.

History of original corner establishment:

Original Government Survey in 1858 by Artemas Curtis.

Corner restoration on May 9, 1975, by Jean Resvick, a Registered Land Surveyor with the U.S. Forest Service.

See Certified Land Corner Restoration Certificate #111739, filed in the Registrar of Deeds Office, in the Forest County Courthouse.

Description of corner evidence found:

Monument as described and in place, from which the following bear;

White Pine	30"	S83°E	19.06 feet
White Pine (stump)		N29°W	3.10 feet
Steel Sign Post		NE	0.50 feet

Description of monument and accessories I established to perpetuate the original location of this corner.

Blazed and scribed a new bearing tree;

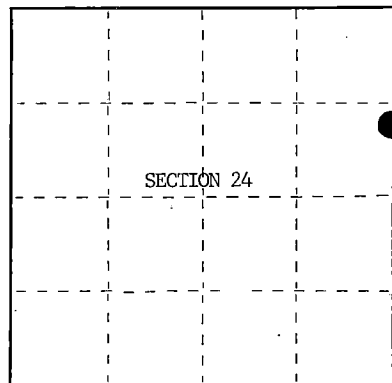
White Birch	9"	N48°W	15.86 feet
Re-set Steel Sign Post		SE	4.00 feet

I, William B. Cochran, do hereby certify that on the 17th day of September, 1985, I found evidence of the Meander corner of X on East side of Sec. 24, North Shore Township 39, North, Range 14 East, Fourth Principal Meridian, as described hereon; and that from this evidence I established a new monument and accessories as described hereon to perpetuate the original location of this corner.

Resident witnesses:

David Brownell

State Plane Co-ordinates
N- 251,655.4229
E-2,337,494.2700



○ = Corner monument restored.

Dated at Hiles, Wis., this 15th day of January, 1986

Signature William B. Cochran Title Land Surveyor Registration No. S-1107
(County Surveyor, Registered Land Surveyor, or other duly authorized official)

Office of Register of Deeds, County of Forest, I hereby certify that the within instrument was filed in this office for record on the 11th day of March, 1987 at 3:30 o'clock P. M.

Paul Ackertrenner
(Register of Deeds)

By _____ Deputy


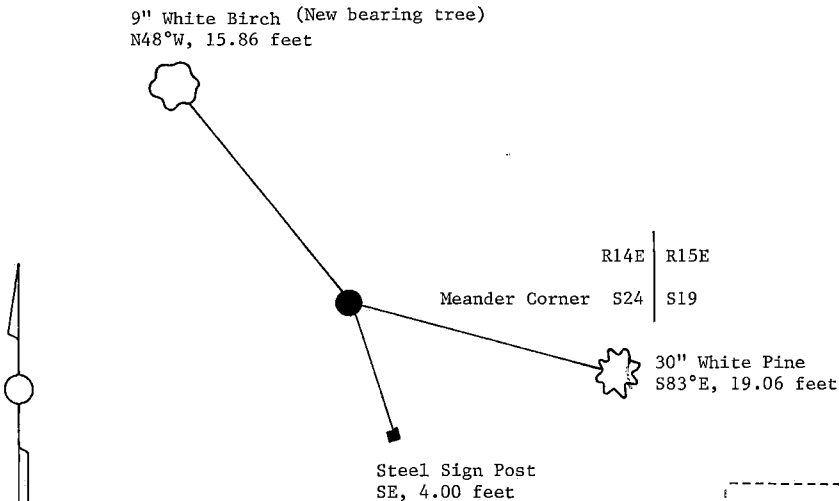
(e) Describe any material discrepancy between the location of the corner as restored or reestablished and the location of that corner as previously restored or reestablished by distance and direction. Show the discrepancy on the plan view drawing under (d), above. Show the distances between the corner as previously restored or reestablished and (1) the corner as restored or reestablished, and (2) to at least 2 of the witness monuments shown on the drawing in (d), above.

See drawing below.

(f) Was the corner restored through acceptance of (1) an obliterated evidence location, or, (2) a found perpetuated location?

Restored through acceptance of a found perpetuated location.

(g&h) Was the corner reestablished through lost corner proportionate methods? If so, show the method, including the directions and distances to other public land survey corners used as evidence or used for proportioning in determining the corner location?



(i) I, William B. Cochrane
(type or print name) certify that the corner location shown
on this record was determined by me or under my direction and
control and that this U.S. Public Land Survey Monument Record is
correct and complete to the best of my knowledge and belief.

William B. Cochrane October 7, 1986
Signature Date

Survey requested by: Edward G. Gagnon 3-9-87
District Ranger Date

CERTIFIED LAND CORNER RESTORATION

State of Wisconsin

County of Forest

} ss.

I Jean F. Resvick, do hereby certify that on the 9 day of May, 1975, I found evidence of the Meander corner of on East Side Section 24 Township 39 North Range 14 East, Fourth Principal Meridian, as described hereon; and that from this evidence I established a new monument and accessories as described hereon to perpetuate the original location of this corner:

Description of original monument and accessories and subsequent restorations:

Surveyed in 1858 by Artemas Curtis
33.32 chs. North between Sections to lake and set meander post
Cedar 10, S44W, 19 lks
Cedar 7, S48E, 17 lks
South 5.12 ch. intersect lake
North 23.20 ch. over lake

Description of corner evidence found:

1 1/4 inch iron pipe at waters edge
Cedar 8, blow down scribed S88W 11.0 ft.
Cedar 14, S86E, 12 ft.
North over lake measured N0°06'27"W 1539.04 feet

Description of monument and accessories I established to perpetuate the location of this corner:

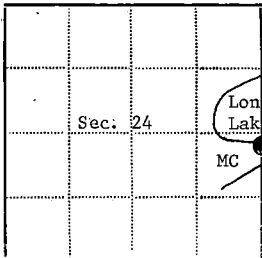
Replaced iron pipe with a 2 inch inside diameter galvanized iron pipe, 3 feet long, filled with concrete with brass cap stamped:
Meander Corner, T39N, R14E, R15E, S24, S19, 1976, S-802

Blazed and scribed new bearing trees

Cedar 14, S86E, 11.77 feet
Cedar 10, S2E, 26.05 feet



43914 241900



● - Corner monument restored

□ -

Resident witnesses.....

Dated at Rhinelanders, Wisconsin, this 13 day of May, 1977.

Signature Jean F. Resvick Title Land Surveyor
(County Surveyor, Registered Land Surveyor, or other duly authorized official)

Surveyors Registration No. S-802DOCUMENT No. 111738Office of Register of Deeds County of Forest

I hereby certify that the within instrument was filed in this office for record on the 27th day of June, 1977, and was filed in Book No. _____ Page No. _____ of County Records.

Signature Eugene Stetson Title Register of Deeds

Township 39 North, Range 14 East, Section 24, Index No. P, Q-25, Page No. _____

P25

Document Number

197227

REGISTER'S OFFICE
Forest County, WI

Received for record this 24th day
of April A.D. 2008
at 3:55 o'clock P.M. and
recorded in Vol. Corner Restoration
of records
on page P.Q. 25

Kay Swanson
Deputy REGISTER

U.S. PUBLIC LAND SURVEY MONUMENT RECORD

(As Required by WI Adm. Code)

History of original corner establishment and subsequent restorations and descriptions of any record, monument, occupational, testimonial or other evidence considered:

1857 - Artemas Curtis, set meander post and made the following B.T.'s:

Cedar, 6", West, 17 lks., 11.22 feet.

Tamarack, 6", N 16° E, 47 lks., 31.02 feet.

2008 - I found no evidence of the original corner or accessories. Meander corner falls in Long Lake.

I established a witness corner to the meander corner by extending a line from the Meander Corner on the North shore of Long Lake on the east line of Section 24 through the Meander Corner at the Northeast Corner of Gov't Lot 3 of Section 24 South to the shore of Long Lake. I set a 2 1/2" Forest County Aluminum Pipe Monument as a witness corner to the Meander Corner.

Corner was: (Check All That Apply)

☐ Restored through acceptance of an obliterated evidence location.

☐ Restored through acceptance of a found perpetuated location.

☒ Considered a lost corner and reestablished through lost corner proportionate methods (include a plan view drawing showing distances and directions to other Public Land Survey Corners used for proportioning and determining the corner location).

☐ Restored or reestablished in a location that differs from a previous restoration or reestablishment (include a plan view drawing and indicate what was set and/or found).

Describe the monument and accessories used to perpetuate the location of this corner (include a plan view drawing and indicate what was set and/or found).

LEGEND:

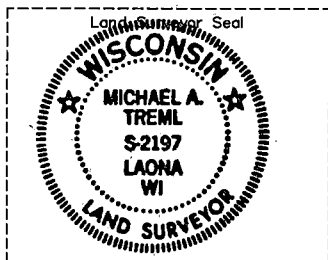
☒ Existing 2 1/2" U.S.F.S. Galvanized Iron Pipe Monument w/brass cap

☒ Set 2 1/2" x 30" Forest County Aluminum Pipe Monument

☐ Set 1" x 40" Iron Pipe

☐ Computed Position

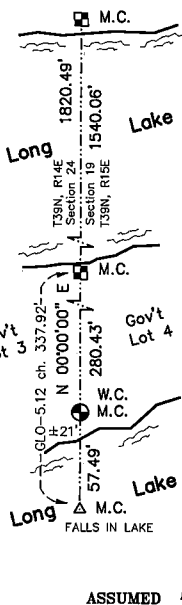
Note: All distances are taken to nail in side of tree.



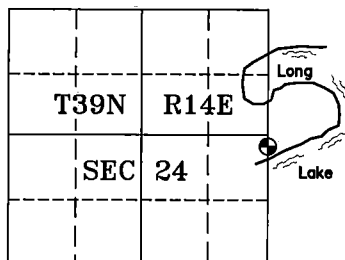
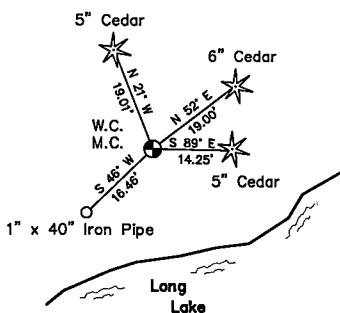
Michael A. Trembl, RLS

(type or print name) certify that the corner location shown on this record was determined by me or under my direction and control and that this U.S. Public Land Survey Monument Record is correct and complete to the best of my knowledge and belief.

Michael A. Trembl 4/24/08
Signature Date



Sketch Not To Scale



The Meander corner of
Section 24 T. 39 N., R. 14 E.
Forest County, WI

Index No. P,Q-25
2008

43914241900

P.Q. - 25

ESTABLISHED
CERTIFIED LAND CORNER RESTORATION

State of Wisconsin }
County of Forest } ss.

I, Jean F. Resvick, do hereby certify that on the 5th day of November, 19 75,
~~known evidence of the~~ established the south sixteenth corner of between Section 23 And 24
Township 39 North, Range 14 East, Fourth Principal Meridian, as described
hereon; and that from this evidence I established a new monument and accessories as described hereon to per-
petuate the ~~known~~ location of this corner:

Description of original monument and accessories and subsequent restorations:

Township surveyed in 1865 by William E. Daugherty
One sixteenth corners were not located by this original survey.

Description of corner evidence found:

No evidence or record of this corner having been established was found. Fence
line east which is 30 feet south of the mid-point either was established in
error or was never intended to be on the sixteenth line. I established the
location of this corner at the mid-point and on line between the southeast
section corner of Section 23 and the east quarter corner of Section 23. Thus
locating the south one sixteenth $N0^{\circ}37'35''W$, 1324.19 feet from southeast section
corner and $S0^{\circ}37'35''E$, 1324.19 feet from the east quarter corner of Section 23.

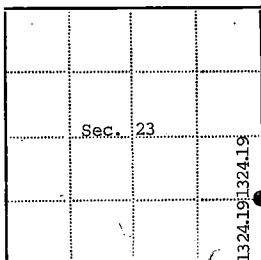
Description of monument and accessories I established to perpetuate the location of this corner:

At the location established above, I set a 2 inch inside diameter galvanized
iron pipe, 3 feet long, filled with concrete, 1.30 ft. below surface of road,
with brass cap stamped: T39N, R14E, S 1/16, S23, S24, 1975, S-802.

Reference to the following blazed and scribed new bearing trees.

Maple 9, S73W, 38.74 feet
Maple 8, N41W, 41.41 feet
Fence east, south, 30.0 feet

43914231000



● - Corner monument restored

□ -

Resident witnesses.....

Dated at Rhineland Wisconsin, this 15 day of June
19 76.

Signature Jean F. Resvick Title Land Surveyor
(County Surveyor, Registered Land Surveyor, or other duly authorized official)


Surveyors Registration No. S-802 DOCUMENT NUMBER 109604

Office of Register of Deeds County of Forest

I hereby certify that the within instrument was filed in this office for record
on the 2nd day of July, 19 76, and was filed in Book
No. _____ Page No. _____ of County Records.

Signature Eugene Stutzman Title Register of Deeds

Township 39 North, Range 14 East, Section 23, Index No. Q-21, Page No. _____



U.S. PUBLIC LAND SURVEY MONUMENT RECORD

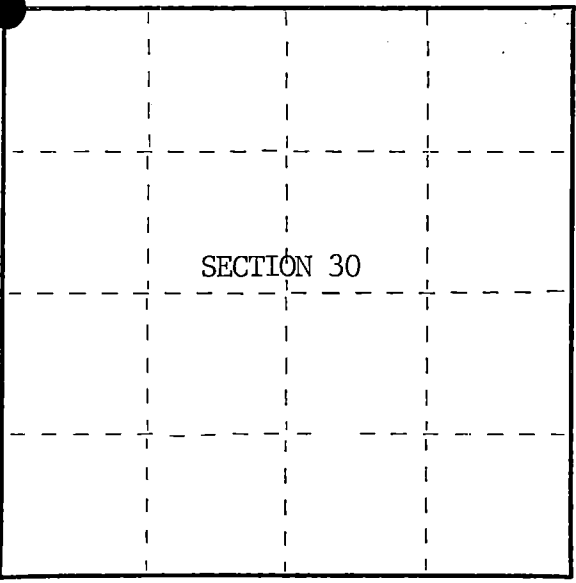
Index No. R-1

State of Wisconsin }
County of Forest } ss.

I, William B. Cochrane, do hereby
certify that on the 25th day
of July, 1985, I found
evidence of the Northwest Section
corner of Section 30
Township 39 North, Range
14 East, Fourth Principal Meridian,
as described hereon; and that from this evidence
I established a new monument and accessories
as described hereon to perpetuate the original
location of this corner.

Resident witnesses:
David Brownell

State Plane Co-ordinates
N- 247,272.6310
E-2,305,953.1260



○ = Corner monument restored.

History of original corner establishment:

Original Government Survey in 1858 by Alfred Millard.

Corner restoration on October 19, 1978, by Jean Resvick, a Registered Land
Surveyor with the U.S. Forest Service.

See Certified Land Corner Restoration Certificate #115180, filed in the Registrar
of Deeds Office, in the Forest County Courthouse.

Description of corner evidence found:

Monument as described and in place, from which the following bear;

Balsam	9"	N83°E	12.63 feet	- Cut down for Aerial Photo Project
Spruce	7"	N27°W	15.56 feet	- Cut down for Aerial Photo Project
High Point of Rock		S53°W	30.90 feet	

Description of monument and accessories I established to perpetuate the original location of this corner.

Blazed and scribed the following new bearing trees;

Maple	7"	N86°E	62.64 feet
Balsam	6"	N26°W	45.35 feet
Steel Sign Post		NE	3.00 feet

Dated at Hiles, Wis., this 15th day of January, 1986

Signature William B. Cochrane Title Land Surveyor Registration No. S-1107
(County Surveyor, Registered Land Surveyor, or other duly authorized official)

Office of Register of Deeds, County of Forest, I hereby certify that the within
instrument was filed in this office for record on the 11th day of March, 1987
at 3:30 o'clock P. M.

Paul Aschenbrenner
(Register of Deeds)

By Deputy

FORM NO. 985-A
H.C. Miller Company

Stock No. 26273

DOCUMENT NUMBER 132375

4-3913240000


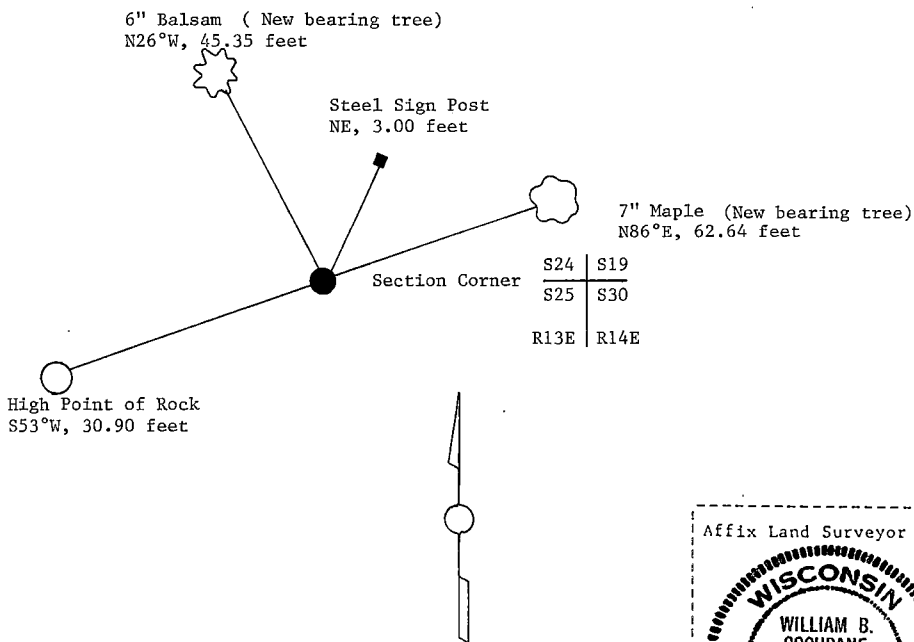
- (e) Describe any material discrepancy between the location of the corner as restored or reestablished and the location of that corner as previously restored or reestablished by distance and direction. Show the discrepancy on the plan view drawing under (d), above. Show the distances between the corner as previously restored or reestablished and (1) the corner as restored or reestablished, and (2) to at least 2 of the witness monuments shown on the drawing in (d), above.

See drawing below.

- (f) Was the corner restored through acceptance of (1) an obliterated evidence location, or, (2) a found perpetuated location?

Restored through acceptance of a found perpetuated location.

- (g&h) Was the corner reestablished through lost corner proportionate methods? If so, show the method, including the directions and distances to other public land survey corners used as evidence or used for proportioning in determining the corner location?



- (i) I, William B. Cochrane
(type or print name) certify that the corner location shown on this record was determined by me or under my direction and control and that this U.S. Public Land Survey Monument Record is correct and complete to the best of my knowledge and belief.

William B. Cochrane October 7, 1986
Signature Date

Survey requested by: Edward Aeger 3-9-87

District Ranger Date

CERTIFIED LAND CORNER RESTORATION

State of Wisconsin

County of Forest

ss.

I, Jean F. Resvick, do hereby certify that on the 19th day of October, 1978, I found evidence of the Northwest section corner of Section 30 Township 39 North, Range 14 East, Fourth Principal Meridian, as described hereon; and that from this evidence I established a new monument and accessories as described hereon to perpetuate the original location of this corner:

Description of original monument and accessories and subsequent restorations:

Surveyed in 1858 by Alfred Millard
North 80 chains between sections 25 and 30, set post
Cedar 14, N75W, 24 lks.
Cedar 16, N79E, 16 lks.
Hemlock 16, S47E, 18 lks.
Fir 10, S51W, 42 lks.
1.50 ch. North enter swamp NW & SE
1.66 ch. West enter swamp NE & SW

Description of corner evidence found:

6x6 scribed post
Fallen cedar bears N79E, 16 lks.
Fallen cedar bears N75W, 24 lks.
Hemlock stump remains under balsam bears S47E, 18 lks.

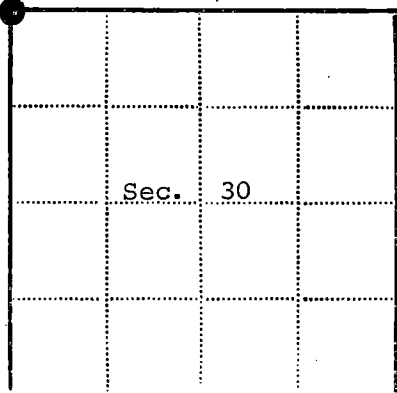

Description of monument and accessories I established to perpetuate the location of this corner:

Replaced 6x6 post with a 2 inch inside diameter, galvanized iron pipe, 3 feet long, filled with concrete with brass cap stamped, T39N, R13E, R14E, S24, S19, S25, S30, 1978.

Blazed and scribed the following new bearing trees:

Balsam 8, N83E, 12.63 ft.
Spruce 6, N27W, 15.56 ft.
Measured to high point on North side of large rock, S53W, 30.90 feet
Rock is 8 ft. by 9 ft. by 4 1/2 ft. above ground.

439.13 240000



● - Corner monument restored

□ -

Resident witnesses

Dated at Rhinelanders Wisconsin, this 19th day of November 1978.

Signature Jean F. Resvick Title Land Surveyor
(County Surveyor, Registered Land Surveyor, or other duly authorized official)

Surveyors Registration No. S-802

DOCUMENT NUMBER 115180

Office of Register of Deeds County of Forest

I hereby certify that the within instrument was filed in this office for record on the 27th day of November 1978, and was filed in Book No. Page No. of County Records.

Signature Eugene D. Stutz Title Register of Deeds

Township 39 North, Range 14 East, Section 30, Index No. R-1, Page No.

R
1

Stock No. 26273

DOCUMENT NUMBER

137188

U.S. PUBLIC LAND SURVEY MONUMENT RECORD

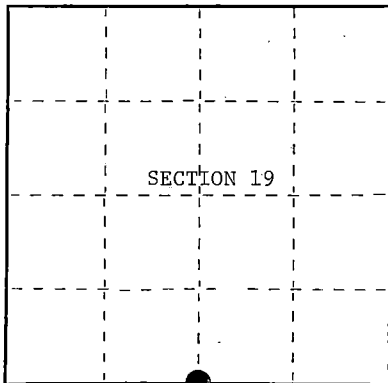
Index No. R-3

State of Wisconsin }
County of Forest } ss.

I, William B. Cochran, do hereby certify that on the 17th day of June, 1982, I found evidence of the South Quarter corner of Section 19 Township 39, North, Range 14 East, Fourth Principal Meridian, as described hereon; and that from this evidence I established a new monument and accessories as described hereon to perpetuate the original location of this corner.

Resident witnesses:

State Plane Co-ordinates
N- 247,236.1744
E-2,308,911.1610



○ = Corner monument restored.

History of original corner establishment:

Original Government Survey in 1857 by Alfred Millard. East corrected between Sections 19 and 30, at 44.12 chains, set Quarter Section Post to Sections 19 and 30, from which the following bear;

Birch	14"	N59°W	18 lks.
Hemlock	12"	S78°E	34 lks.

Description of corner evidence found:

No Corner evidence was recovered.

I restored the corner position at proportionate distance and on line between the Southwest and Southeast Section Corners of Section 19.

Description of monument and accessories I established to perpetuate the original location of this corner.

At the corner position, set a 2½ inch diameter aluminum pipe monument, 3 feet long, 2½ feet in the ground, with an aluminum cap stamped; T39N, R14E, 1/4, S19, S30, 1982, S-1107. From which the following new blazed and scribed bearing trees bear;

R. Maple	10"	S16°E	65.25 feet
S. Maple	8"	S36°W	57.65 feet
Steel Sign Post		North	0.82 feet

Dated at Hiles, Wis., this 14th day of February, 1989.

Signature William B. Cochran Title Land Surveyor Registration No. S-1107
(County Surveyor, Registered Land Surveyor, or other duly authorized official)

Office of Register of Deeds, County of Forest. I hereby certify that the within instrument was filed in this office for record on the 12th day of April, 1989 at 9:10 o'clock A. M.

Paul Aschenbrenner
(Register of Deeds)

By _____ Deputy

43914190020


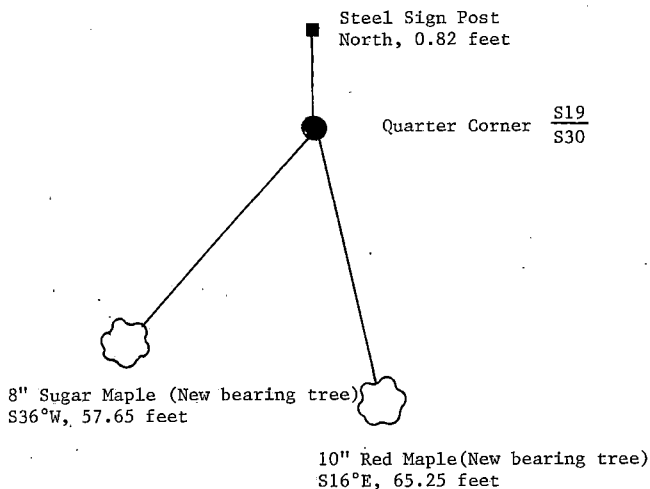
- (e) Describe any material discrepancy between the location of the corner as restored or reestablished and the location of that corner as previously restored or reestablished by distance and direction. Show the discrepancy on the plan view drawing under (d), above. Show the distances between the corner as previously restored or reestablished and (1) the corner as restored or reestablished, and (2) to at least 2 of the witness monuments shown on the drawing in (d), above.

See drawing below.

- (f) Was the corner restored through acceptance of (1) an obliterated evidence location, or, (2) a found perpetuated location?

- (g&h) Was the corner reestablished through lost corner proportionate methods? If so, show the method, including the directions and distances to other public land survey corners used as evidence or used for proportioning in determining the corner location?

Re-established through lost corner proportionate methods.



- (i) I, William B. Cochrane
(type or print name) certify that the corner location shown on this record was determined by me or under my direction and control and that this U.S. Public Land Survey Monument Record is correct and complete to the best of my knowledge and belief.

William B. Cochrane February 14, 1989
Signature Date

Survey requested by: [Signature]
District Ranger Date

U.S. PUBLIC LAND SURVEY MONUMENT RECORD

Index No. R-5

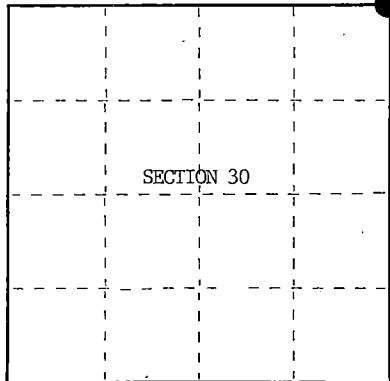
State of Wisconsin }
County of Forest ss.

I William B. Cochrane, do hereby
certify that on the 12th day
of August, 1985, I found
evidence of the Northeast Section
corner of Section 30
Township 39, North, Range
14 East, Fourth Principal Meridian,
as described hereon; and that from this evidence
I established a new monument and accessories
as described hereon to perpetuate the original
location of this corner.

Resident witnesses:

David Brownell

State Plane Co-ordinates
N- 247,203.1212
E-2,311,592.9770



○ = Corner monument restored.

History of original corner establishment:

Original Government Survey in 1857 by Alfred Millard.

Corner restoration on April 25, 1967, by Jean Resvick, a Registered Land Surveyor
with the U.S. Forest Service.

See Certified Land Corner Restoration Certificate #94234, filed in the Registrar of
Deeds Office, in the Forest County Courthouse.

Description of corner evidence found:

Sugar	16"	N36°E	32.39 feet
Sugar	8"	S12°E	11.55 feet
Sugar	8"	S71°W	23.04 feet
Sugar (snag)		N20°W	31.00 feet
Steel Sign Post		South	2.00 feet

Description of monument and accessories I established to perpetuate the original location of this corner.

Blazed and scribed a new bearing tree;

Maple	13"	N 2°W	23.57 feet
-------	-----	-------	------------

Dated at Hiles Wis., this 15th day of January, 1986

Signature William B. Cochrane Title Land Surveyor Registration No. S-1107
(County Surveyor, Registered Land Surveyor, or other duly authorized official)

Office of Register of Deeds, County of Forest I hereby certify that the within
instrument was filed in this office for record on the 11th day of March, 1987
at 3:30 o'clock P. M.

Paul Aschenbrenner
(Register of Deeds)

By _____ Deputy

43914190000


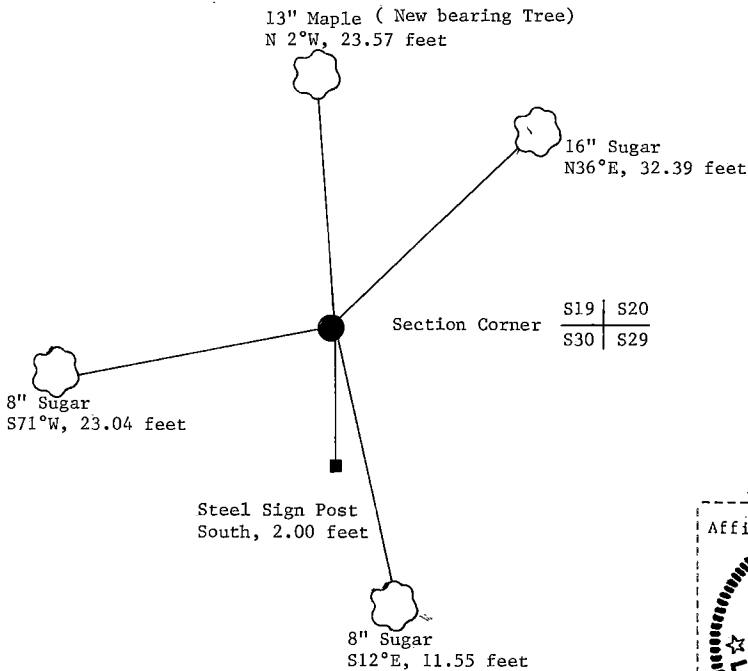
(e) Describe any material discrepancy between the location of the corner as restored or reestablished and the location of that corner as previously restored or reestablished by distance and direction. Show the discrepancy on the plan view drawing under (d), above. Show the distances between the corner as previously restored or reestablished and (1) the corner as restored or reestablished, and (2) to at least 2 of the witness monuments shown on the drawing in (d), above.

See drawing below.

(f) Was the corner restored through acceptance of (1) an obliterated evidence location, or, (2) a found perpetuated location?

Restored through acceptance of a found perpetuated location.

(g&h) Was the corner reestablished through lost corner proportionate methods? If so, show the method, including the directions and distances to other public land survey corners used as evidence or used for proportioning in determining the corner location?



(i) I, William B. Cochrane
(type or print name) certify that the corner location shown
on this record was determined by me or under my direction and
control and that this U.S. Public Land Survey Monument Record is
correct and complete to the best of my knowledge and belief.

William B. Cochrane October 7, 1986
Signature Date

Survey requested by; Edward [Signature] 3-9-87
District Ranger Date

CERTIFIED LAND CORNER RESTORATION

State of Wisconsin


County of Forest

ss.

I, Jean F. Resvick, do hereby certify that on the 25th day of April, 1967, I found evidence of the Northeast corner of Section 30 Township 39 North, Range 14 East, Fourth Principal Meridian, as described hereon; and that from this evidence I established a new monument and accessories as described hereon to perpetuate the original location of this corner:

Description of original monument and accessories and subsequent restorations:

Original survey by Alfred Millard in 1857.
North 80.0 chains between Sections 29 and 30.
Set wood post between Sections 19, 20, 29 and 30.
Sugar 12 inches, bears N46°W, 29 links.
Sugar 16 inches, bears S28°E, 17 links.



Description of corner evidence found:

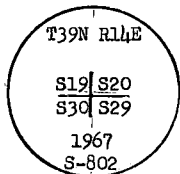
Robert Kolby, registered surveyor for Connor Lumber Company, found original sugar bearing tree stump with scribing visible. Three posts were found, none of which check with bearing tree.

The following men assisted with the finding and setting of this corner:

Robert Mentz, Crandon, Wisconsin
Earl Mullins, Crandon, Wisconsin
Ken Mullins, Crandon, Wisconsin
Wayne Falk, Florence, Wisconsin

Description of monument and accessories I established to perpetuate the original location of this corner:

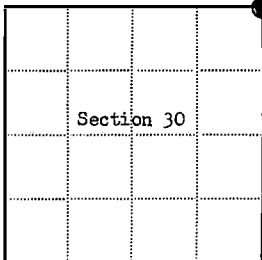
At the point S46°E, 19.14 feet from sugar bearing tree set 2 inch inside diameter, galvanized wrought iron pipe, 5 feet long, filled with concrete, flanged at bottom with brass cap marked:



from which the following new blazed and scribed bearing trees bear:

Sugar 12 inches, N36°E, 32.39 ft. or 49.076 lks.
Sugar 6 inches, S12°E, 11.55 ft. or 17.500 lks.
Sugar 7 inches, S71°W, 23.04 ft. or 34.909 lks.
Sugar 10 inches, N20°W, 31.00 ft. or 46.970 lks.

43914190000



⊙ = Corner monument restored

□ =

Resident witnesses

Dated at Rhinelanders, Wisconsin, this 24th day of July, 1967.

Signature Jean F. Resvick Title Cadastral Surveyor
(County Surveyor, Registered Land Surveyor, or other duly authorized official)

Surveyors Registration No. S-802 DOC. NO. 94234

Office of Register of Deeds County of Forest

I hereby certify that the within instrument was filed in this office for record on the 27th day of February, 1968, and was filed in Book No. I Page No. of County Records.

Signature Eugene Stetson Title Register of Deeds

Township 39 North, Range 14 East, Section 30, Index No. R-5, Page No.

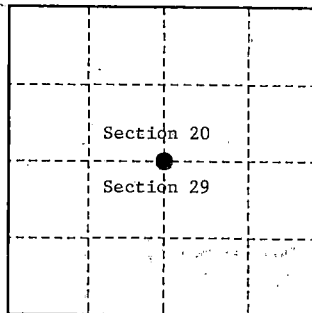
U. S. PUBLIC LAND SURVEY MONUMENT RECORD

INSTRUCTIONS:

This record shall show the location of the corner and shall include all of the following nine elements (a through i).

- (a) Identify the corner by reference to the U.S. public land survey system.
 O = Corner monument restored.

Quarter Corner common to Sections 20 and 29,
 T39N, R14E, Forest County, Wisconsin



- (b) Describe any record evidence, monument evidence, occupational evidence, testimonial evidence or any other material evidence you considered, and whether the monument was found or placed.

Original Government Survey in 1865 by William E. Daugherty and Alex McDill.

In 1986, William B. Cochrane, Land Surveyor with the Forest Service, Found a 4"x4" diameter wood post from which a 6" diameter blazed and scribed Cedar bears S26°W, 7.00 feet. In place of wood post, set a 2½" diameter aluminum pipe monument, 5 feet long, 4 feet in the ground, with an aluminum cap stamped; T39N, R14E, 1/4, S20, S29, 1986, S-1107. Blazed and scribed the following;

Cedar	10"	N85°W	14.87 feet
Cedar	12"	S16°W	32.98 feet
Steel Sign Post		Northeast	1.00 feet

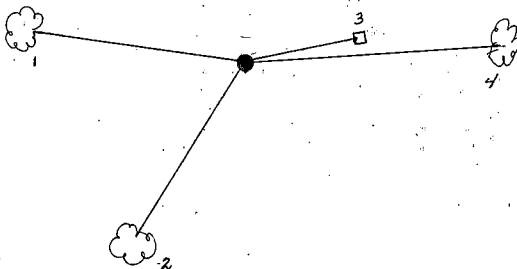
On 7-2-99, Gary L. Pisoni, RLS, found the monument as described above, found the Bearing trees as described below, and made a new bearing tree as described below.

See previously recorded Land Corner Certificate, Document # 132377.

- (c) In the plan view drawing below, provide reference ties to at least 4 witness monuments, or, if the location is within a municipality, to at least 2 witness monuments. (witness monuments shall be made of concrete, natural stone, iron or other equally durable material.)

- (d) Show a plan view drawing depicting the relevant monuments and reference ties which is sufficient in detail to enable accurate relocation of the corner monument if the corner monument is disturbed. Indicate north.

1. Cedar, 15", N85°W, 14.87 feet
2. Cedar, 14", S12°W, 32.98 feet
3. Steel Sign Post, N62°E, 0.90 feet
4. Balsam, 7", N68°E, 15.73 feet (NBT)



REGISTER'S OFFICE
 Forest County, Wis.
 Received for record this 27th day
 of October A.D., 1999 at
10:05 o'clock A.M. and recorded
 in Vol. Corner Restoration
 page 6-7
Ray Swanson, Deputy
 Register of Deeds

R-7

439.14200000

R-7

(e) Describe any material discrepancy between the location of the corner as restored or reestablished and the location of that corner as previously restored or reestablished by distance and direction. Show the discrepancy on the plan view drawing under (d), above. Show the distances between the corner as previously restored or reestablished and (1) the corner as restored or reestablished, and (2) to at least 2 of the witness monuments shown on the drawing in (d), above.

None

(f) Was the corner restored through acceptance of (1) an obliterated evidence location, or, (2) a found perpetuated location?

Found perpetuated location.

(g & h) Was the corner reestablished through lost corner proportionate methods? If so, show the method, including the directions and distances to other public land survey corners used as evidence or used for proportioning in determining the corner location?

(1) I, Gary L. Pisoni

(type or print name) certify that the corner location shown on this record was determined by me or under my direction and control and that this U.S. Public Land Survey Monument Record is correct and complete to the best of my knowledge and belief.

Gary L. Pisoni
Signature

10-2-99

Date

CERTIFICATE READY FOR FILING:

E. B. [Signature]
District Ranger



U.S. PUBLIC LAND SURVEY MONUMENT RECORD

Index No. R-7

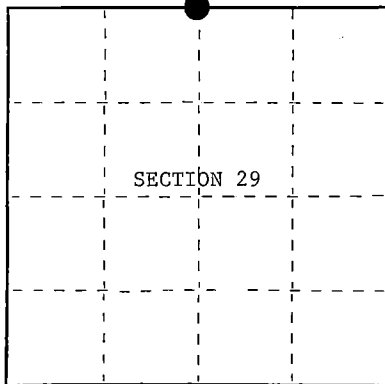
State of Wisconsin } ss.
County of Forest }

I, William B. Cochrane, do hereby
certify that on the 18th day
of May, 1986, I found
evidence of the North Quarter
corner of Section 29
Township 39, North, Range
14 East, Fourth Principal Meridian,
as described hereon; and that from this evidence
I established a new monument and accessories
as described hereon to perpetuate the original
location of this corner.

Resident witnesses:

David BrownellTony Tillman

State Plane Co-ordinates
N- 247,241.7332
E-2,314,159.1150



○ = Corner monument restored.

History of original corner establishment:

Original Government Survey in 1858 by Artemas Curtis. West corrected between Sections 20 and 29, at 40.13 chains, set Quarter Section Post to Sections 20 and 29, from which the following bear;

Cedar	10"	S19°E	13 lks.
Cedar	7"	N57°W	11 lks.

In 1917, Melindy, a local surveyor set a 5"x5" Cedar Post, from which the following bear;

Cedar	8"	N17°E	27 7/8
Cedar	12"	S59°W	36 7/8

Description of corner evidence found:

Found 4"x4" Wood Post lying on the ground. Found post point under surface, from which a blazed and scribed 6" Cedar bears S26°W, 7.00 feet

The above evidence does not fit the original or Melindy records.

I accept the wood post point as the best available evidence for restoring the corner position.

Description of monument and accessories I established to perpetuate the original location of this corner.

In place of post point, set a 2½ inch diameter aluminum pipe monument, 5 feet long, 4 feet in the ground, with an aluminum cap stamped; T39N, R14E, 1/4, S20, S29, 1986, S-1107. From which the following new blazed and scribed bearing trees bear;

Cedar	10"	N85°W	14.87 feet
Cedar	12"	S16°W	32.98 feet
Steel Sign Post		NE	1.00 feet

Dated at Hiles, Wis., this 27th day of January, 1987

Signature William B. Cochrane Title Land Surveyor Registration No. S-1107
(County Surveyor, Registered Land Surveyor, or other duly authorized official)

Office of Register of Deeds, County of Forest, I hereby certify that the within
instrument was filed in this office for record on the 11th day of March, 1987
at 3:30 o'clock P. M.

Paul Aschenbrenner
(Register of Deeds)

By _____ Deputy


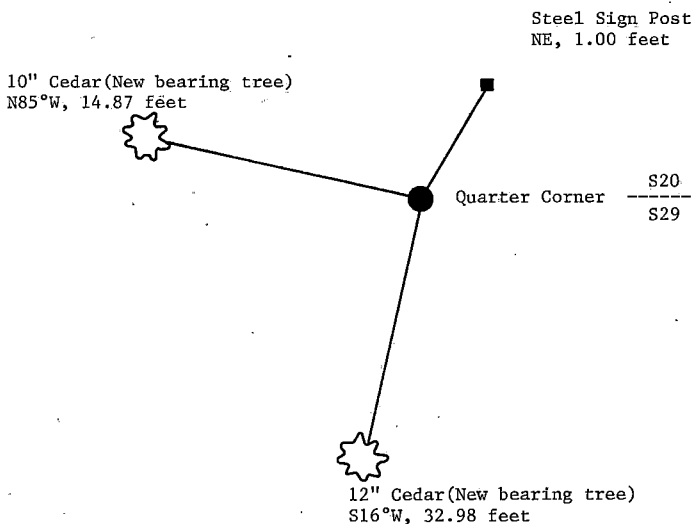
- (e) Describe any material discrepancy between the location of the corner as restored or reestablished and the location of that corner as previously restored or reestablished by distance and direction. Show the discrepancy on the plan view drawing under (d), above. Show the distances between the corner as previously restored or reestablished and (1) the corner as restored or reestablished, and (2) to at least 2 of the witness monuments shown on the drawing in (d), above.

See drawing below.

- (f) Was the corner restored through acceptance of (1) an obliterated evidence location, or, (2) a found perpetuated location?

Restored from accepted evidence.

- (g&h) Was the corner reestablished through lost corner proportionate methods? If so, show the method, including the directions and distances to other public land survey corners used as evidence or used for proportioning in determining the corner location?



- (i) I, William B. Cochrane
(type or print name) certify that the corner location shown on this record was determined by me or under my direction and control and that this U.S. Public Land Survey Monument Record is correct and complete to the best of my knowledge and belief.

William B. Cochrane January 27, 1987
Signature Date

Survey requested by: Edward Kergu 3-9-87

District Ranger

Date

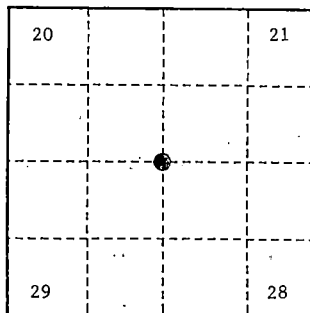
U. S. PUBLIC LAND SURVEY MONUMENT RECORD

INSTRUCTIONS:

This record shall show the location of the corner and shall include all of the following nine elements (a through i).

- (a) Identify the corner by reference to the U.S. public land survey system.
 O = Corner monument restored.

Section Corner to Sections 20, 21, 28 and 29,
 T39N, R14E, Forest County, Wisconsin



- (b) Describe any record evidence, monument evidence, occupational evidence, testimonial evidence or any other material evidence you considered, and whether the monument was found or placed.

Original Government Survey in 1865 by William E. Daugherty and Alex. McDill.

In 1986, William B. Cochrane, Land Surveyor with the Forest Service restored the corner position using the bearing between the wood post at the North Quarter Corner of Section 29 and the wood post at the East Sixteenth Corner between Sections 20 and 29 and the record distance from the North Quarter Corner of Section 29. Record bearing and distance are from George Melindy's survey of Section Line. At the corner position, set a 2½ inch diameter aluminum pipe monument, 3 feet long, 2½ feet in the ground, with an aluminum cap stamped; T39N, R14E, S20, S21, S28, S29, 1986, S-1107. Blazed and scribed the following;

Aspen	13"	N72°E	36.17 feet
Aspen	12"	S29°E	38.41 feet
Spruce	16"	S60°W	71.82 feet
White Birch	14"	N23°W	10.97 feet
Steel Sign Post		South	1.50 feet

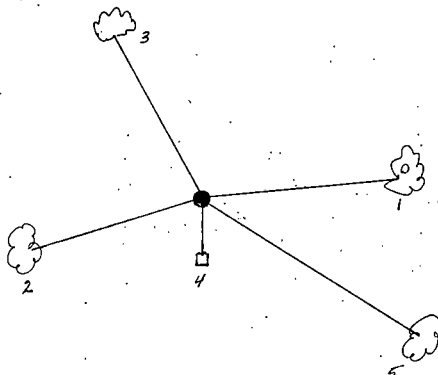
On 7-2-99, Gary L. Pisoni, RLS, found the monument as described above, the bearing trees as described below and made a new bearing tree as described below.

See previous Land Corner Certificate dated March 11, 1987, Document Number 132378

- (c) In the plan view drawing below, provide reference ties to at least 4 witness monuments, or, if the location is within a municipality, to at least 2 witness monuments. (Witness monuments shall be made of concrete, natural stone, iron or other equally durable material.)

- (d) Show a plan view drawing depicting the relevant monuments and reference ties which is sufficient in detail to enable accurate relocation of the corner monument if the corner monument is disturbed. Indicate north.

1. Aspen, 16", N72°E, 36.17 feet
2. Spruce, 18", S60°W, 71.82 feet
3. White Birch, 17", N23°W, 10.97 feet
4. Steel Sign Post, South, 1.50 feet
5. Sugar Maple, 8", S36°E, 44.11 feet (NET)



REGISTER'S OFFICE
 Forest County, Wis.
 Received for record this 27th day
 of October A.D., 19 99 at
10:00 o'clock A.M. and recorded
 in Vol. Corner Restoration
 page R-9

Lay Swanson, Deputy
 Register of Deeds

43914200000

R-9

R-9

- (e) Describe any material discrepancy between the location of the corner as restored or reestablished and the location of that corner as previously restored or reestablished by distance and direction. Show the discrepancy on the plan view drawing under (d), above. Show the distances between the corner as previously restored or reestablished and (1) the corner as restored or reestablished, and (2) to at least 2 of the witness monuments shown on the drawing in (d), above.

None

- (f) Was the corner restored through acceptance of (1) an obliterated evidence location, or, (2) a found perpetuated location?

Found perpetuated location.

- (g & h) Was the corner reestablished through lost corner proportionate methods? If so, show the method, including the directions and distances to other public land survey corners used as evidence or used for proportioning in determining the corner location?

(1) I, Gary L. Pisoni

(type or print name) certify that the corner location shown on this record was determined by me or under my direction and control and that this U.S. Public Land Survey Monument Record is correct and complete to the best of my knowledge and belief.

Signature

10-2-99

Date

CERTIFICATE READY FOR FILING:

District Ranger



U.S. PUBLIC LAND SURVEY MONUMENT RECORD

Index No. R-9

State of Wisconsin

County of Forest } ss.

I, William B. Cochran, do hereby certify that on the 12th day of June, 1986, I found evidence of the Northeast Section corner of Section 29 Township 39, North, Range 14, East, Fourth Principal Meridian, as described hereon; and that from this evidence I established a new monument and accessories as described hereon to perpetuate the original location of this corner.

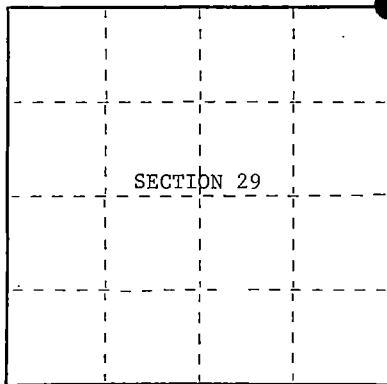
Resident witnesses:

David Brownell

State Plane Co-ordinates

N- 247,386.3410

E-2,316,725.7450



○ = Corner monument restored.

History of original corner establishment:

Original Government Survey in 1865 by William E. Daugherty and Alex McDill. North between Sections 28 and 29, at 80 chains set Section Corner post. In 1917, Melindy, a Local Surveyor surveyed the line from the North Quarter of Section 29 to the Northeast Section Corner. At the Section Corner he replaced the original wood post and made the following new bearing trees;

Birch	16"	S 8°45'W	51
Hemlock	12"	N52°30'E	50

Description of corner evidence found:

No corner evidence was recovered.

The corner position was restored using the bearing between the Wood post at the North 1/4 of Section 29 and the Wood Post at the E 1/16 between Sections 20 and 29. The corner position was restored at the distance recored on the Melindy Survey from the North 1/4 to the Northeast Section Corner of Section 29.

Description of monument and accessories I established to perpetuate the original location of this corner.

At the corner position, set a 2½ inch diameter aluminum pipe monument, 3 feet long, 2½ feet in the ground, with an aluminum cap stamped; T39N, R14E, S20, S21, S28, S29, 1986, S-1107. From which the following new blazed and scribed bearing trees bear;

Aspen	13"	N72°E	36.17 feet
Aspen	12"	S29°E	38.41 feet
Spruce	16"	S60°W	71.82 feet
W. Birch	14"	N23°W	10.97 feet
Steel Sign Post		South	1.50 feet

Dated at Hiles, Wis., this 3rd day of February, 1987

Signature William B. Cochran Title Land Surveyor Registration No. S-1107
(County Surveyor, Registered Land Surveyor, or other duly authorized official)

Office of Register of Deeds, County of Forest, I hereby certify that the within instrument was filed in this office for record on the 11th day of March, 1987 at 3:30 o'clock P. M.

Paul Ackert
(Register of Deeds)

By _____ Deputy

439142000000


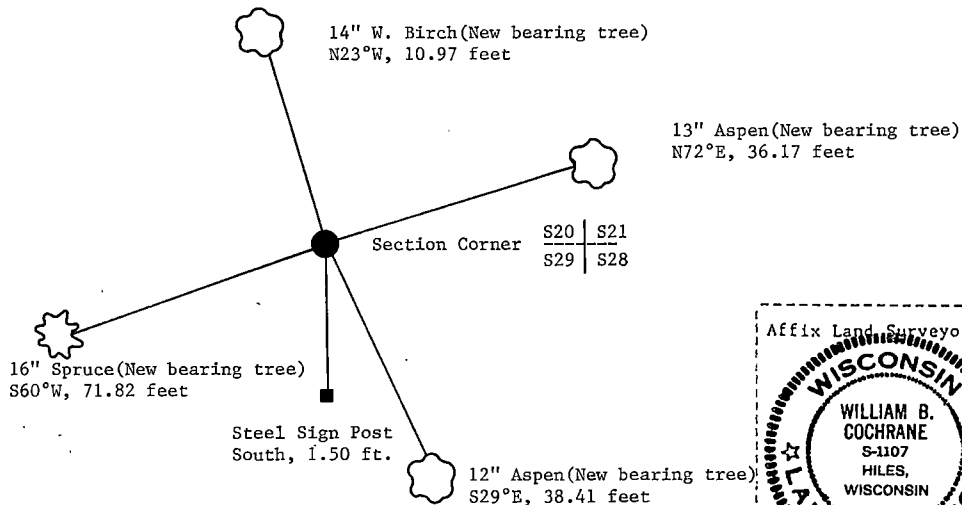
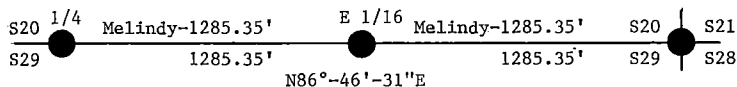
- (e) Describe any material discrepancy between the location of the corner as restored or reestablished and the location of that corner as previously restored or reestablished by distance and direction. Show the discrepancy on the plan view drawing under (d), above. Show the distances between the corner as previously restored or reestablished and (1) the corner as restored or reestablished, and (2) to at least 2 of the witness monuments shown on the drawing in (d), above.

See drawing below.

- (f) Was the corner restored through acceptance of (1) an obliterated evidence location, or, (2) a found perpetuated location?

Restored from accepted evidence.

- (g&h) Was the corner reestablished through lost corner proportionate methods? If so, show the method, including the directions and distances to other public land survey corners used as evidence or used for proportioning in determining the corner location?



- (i) I, William B. Cochrane
(Type or print name) certify that the corner location shown on this record was determined by me or under my direction and control and that this U.S. Public Land Survey Monument Record is correct and complete to the best of my knowledge and belief.

William B. Cochrane February 3, 1987
Signature Date

Survey requested by: Edward G. Gagnier 3-9-87

District Ranger Date

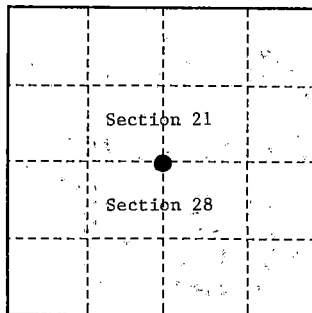
U. S. PUBLIC LAND SURVEY MONUMENT RECORD

INSTRUCTIONS:

This record shall show the location of the corner and shall include all of the following nine elements (a through i).

- (a) Identify the corner by reference to the U.S. public land survey system.
 O = Corner monument restored.

Quarter Corner common to Sections 21 and 28
 T39N, R14E, Forest County, Wisconsin



- (b) Describe any record evidence, monument evidence, occupational evidence, testimonial evidence or any other material evidence you considered, and whether the monument was found or placed.

Original Government Survey in 1865 by William E. Daugherty and Alex McDill.

In 1961 George Kapitz, Land Surveyor, restored the corner position from original bearing tree evidence and a cedar post. In place of post, set a 2" diameter galvanized iron pipe, 5 feet long, 1½ feet in the ground, with a brass cap stamped; T39N, R14E, 1/4, S21, S28, 1961, S670. From which the following bear;

White Spruce	9"	S55°E	42.10 feet
White Spruce	9"	S21°W	18.80 feet
White Spruce	11"	N36°W	54.60 feet
4"x4"x48" Wood Sign Post	SE		3.50 feet

In 1985, William B. Cochrane, Land Surveyor with the U.S. Forest Service, found the above described monument and the following bearing trees;

White Spruce(stump)	S55°E	42.10 feet
White Spruce(blowdown)	S21°W	18.80 feet
White Spruce	13" N36°W	54.60 feet
4"x4"x48" Wood Post	Southeast	3.50 feet

Cochrane blazed and scribed a new bearing tree;

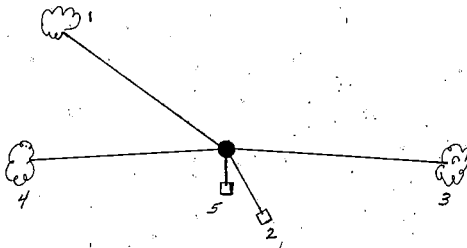
White Pine	10" N86°E	84.72 feet
------------	-----------	------------

On 9-25-99, Gary L. Pisoni, RLS, found the above described monument and corner accessories, and blazed and scribed new bearing trees as described below.
 See previous Land Corner Certificate dated 3-11-87, Document # 132379.

- (c) In the plan view drawing below, provide reference ties to at least 4 witness monuments, or, if the location is within a municipality, to at least 2 witness monuments. (Witness monuments shall be made of concrete, natural stone, iron or other equally durable material.)

- (d) Show a plan view drawing depicting the relevant monuments and reference ties which is sufficient in detail to enable accurate relocation of the corner monument if the corner monument is disturbed. Indicate north.

1. White Spruce, 16", N36°W, 54.60 feet
2. Wood Sign Post, Southeast, 3.50 feet
3. Popple, 7", S71°E, 20.01 feet (NET)
4. Popple, 6", S75°W, 14.49 feet (NET)
5. Steel Sign Post, South, 1.00 feet



REGISTER'S OFFICE
 Forest County, Wis.
 Received for record this 27th day
 of October A.D. 1999 at
10:05 o'clock A.M. and recorded
 in Vol Corner Restoration
 page R-11
Kay Swanson, Deputy
 Register of Deeds

R-11

43914 210000

R-11

- (e) Describe any material discrepancy between the location of the corner as restored or reestablished and the location of that corner as previously restored or reestablished by distance and direction. Show the discrepancy on the plan view drawing under (d), above. Show the distances between the corner as previously restored or reestablished and (1) the corner as restored or reestablished, and (2) to at least 2 of the witness monuments shown on the drawing in (d), above.

None


- (f) Was the corner restored through acceptance of (1) an obliterated evidence location, or, (2) a found perpetuated location?

A found perpetuated location.

- (g & h) Was the corner reestablished through lost corner proportionate methods? If so, show the method, including the directions and distances to other public land survey corners used as evidence or used for proportioning in determining the corner location?

(1) I, Gary L. Pisoni

(type or print name) certify that the corner location shown on this record was determined by me or under my direction and control and that this U.S. Public Land Survey Monument Record is correct and complete to the best of my knowledge and belief.



Signature

10-2-99

Date

CERTIFICATE READY FOR FILING:

E. B. Trapp
District Ranger

U.S. PUBLIC LAND SURVEY MONUMENT RECORD

Index No. R-11

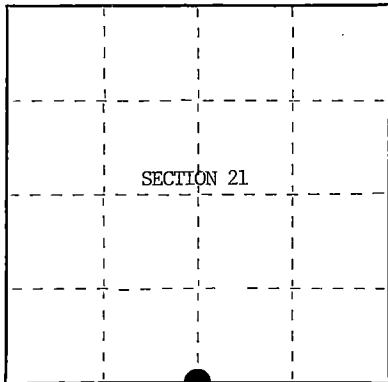
State of Wisconsin }
County of Forest } ss.

I, William B. Cochrane, do hereby
certify that on the 18th day
of July, 1985, I found
evidence of the South Quarter
corner of Section 21
Township 39, North, Range
14 East, Fourth Principal Meridian,
as described hereon; and that from this evidence
I established a new monument and accessories
as described hereon to perpetuate the original
location of this corner.

Resident witnesses:

David Brownell

State Plane Co-ordinates
N- 247,527.3890
E-2,319,361.1380



○ = Corner monument restored.

History of original corner establishment:

Original Government Survey in 1865 by William E. Daugherty and Alex McDill. On June 16th, 1961, George Kapitz, a Registered Land Surveyor, found a 4"x4"x62" Cedar post and an original 30" Yellow Pine stump (scribed). In place of wood post set a 2" I.D. galvanized iron pipe, 5 feet long, 1½ feet in the ground, with a brass cap stamped; T39N, R14E, 1/4, S21, S28, 1961, S-670. From which the following bear;

White Spruce	9"	S55°E	42.10 feet
White Spruce	9"	S21°W	18.80 feet
White Spruce	11"	N36°W	54.60 feet

Description of corner evidence found: 4"x4"x48" Wood Sign Post
Found monument as described and in place, from which the following bear;

White Spruce(stump)	S55°E	42.10 feet
White Spruce(blow down)	S21°W	18.80 feet
White Spruce	13"	N36°W
4"x4"x48" Wood Sign Post	SE	3.50 feet

Description of monument and accessories I established to perpetuate the original location of this corner.

Blazed and scribed a new bearing tree;

White Pine	10"	N86°E	84.72 feet
------------	-----	-------	------------

Dated at Hiles, Wis., this 16th day of January, 1986

Signature William B. Cochrane title Land Surveyor Registration No. S-1107
(County Surveyor, Registered Land Surveyor, or other duly authorized official)

Office of Register of Deeds, County of Forest, I hereby certify that the within
instrument was filed in this office for record on the 11th day of March, 1987
at 3:30 o'clock P. M.

Paul Aschenbrenner
(Register of Deeds)

By _____ Deputy

A3914210020


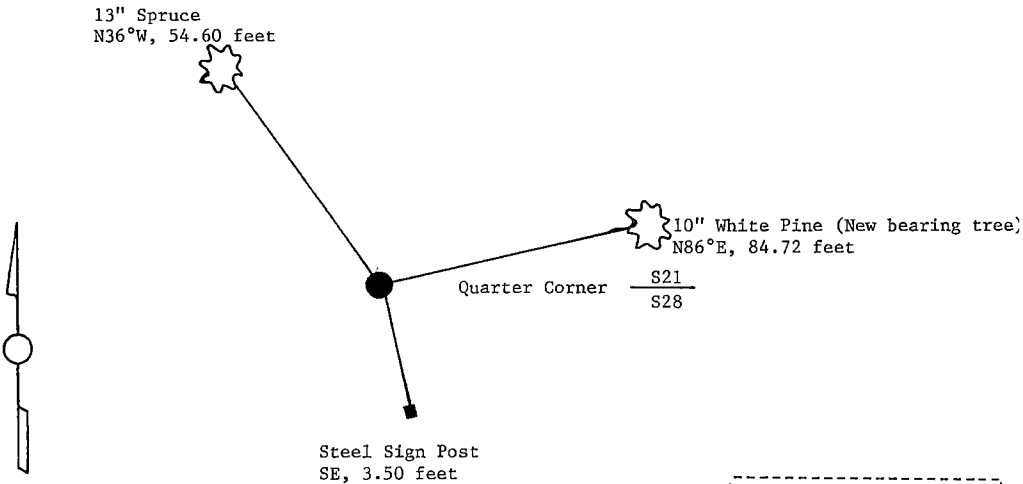
- (e) Describe any material discrepancy between the location of the corner as restored or reestablished and the location of that corner as previously restored or reestablished by distance and direction. Show the discrepancy on the plan view drawing under (d), above. Show the distances between the corner as previously restored or reestablished and (1) the corner as restored or reestablished, and (2) to at least 2 of the witness monuments shown on the drawing in (d), above.

See drawing below.

- (f) Was the corner restored through acceptance of (1) an obliterated evidence location, or, (2) a found perpetuated location?

Restored through acceptance of a found perpetuated location.

- (g&h) Was the corner reestablished through lost corner proportionate methods? If so, show the method, including the directions and distances to other public land survey corners used as evidence or used for proportioning in determining the corner location?



- (i) I, William B. Cochrane
(type or print name) certify that the corner location shown on this record was determined by me or under my direction and control and that this U.S. Public Land Survey Monument Record is correct and complete to the best of my knowledge and belief.

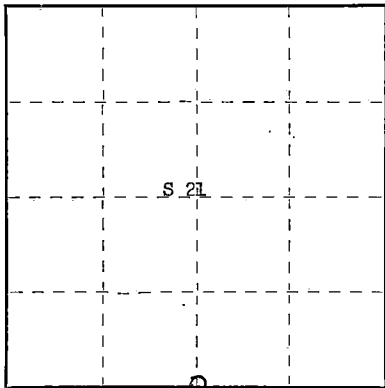
William B. Cochrane October 7, 1986
Signature Date

Survey requested by; Edward [Signature] 3-9-87
District Ranger Date

State of Wisconsin }
County of Forest } ss.

I, George V. Kapitz, do hereby
certify that on the 16 day
of June, 1961, I found
evidence of the 1/4
corner of 21-28
Township 39, North, Range
14 East, Fourth Principal Meridian,
as described hereon; and that from this evidence
I established a new monument and accessories
as described hereon to perpetuate the original
location of this corner.

Resident witnesses:



○ = Corner monument restored.

CERTIFIED LAND CORNER RESTORATION

Index No. 831 R11

History of original corner establishment:

40.23 - set 1/4 section post

Birch 7" N 61° W 3 lks.
Y. Pine 20" S 33° W 22 lks.

Description of corner evidence found: 4" x 4" x 26" balsam post from old survey, rotted off on ground scribed

4" x 4" x 62" cedar post standing in place

Original BT 30" pine stump scribed

Description of monument and accessories I established to perpetuate the original location of this corner.

2" I.D. galvanized iron pipe filled with concrete 5' long 18" above ground capped with brass tablet stamped to read:

4" x 4" x 48" wood post; blazed and scribed the following bearing trees:

1. W. spruce 9" S 55° E 42.1 ft.
2. W. spruce 9" S 21° W 18.8 ft.
3. W. spruce 11" N 36° W 54.6 ft.
4. W. pine stump 30" S 27° W 14.5 ft.

T39N R14E
S21
1/4
S28
1961 S-670

Dated at Crandon, Wis., this 24th day of January, 1962

Signature George V. Kapitz Title Land Surveyor Registration No. S-670
(County Surveyor, Registered Land Surveyor, or other duly authorized official)

Office of Register of Deeds, County of Forest, I hereby certify that the within
instrument was filed in this office for record on the 24th day of January, 1962
at 9 o'clock A. M.

Anna Peterson
(Register of Deeds)

DOCUMENT NO.

85684

By _____ Deputy

U.S. PUBLIC LAND SURVEY MONUMENT RECORD

Index No. R-13

State of Wisconsin }
County of Forest } ss.

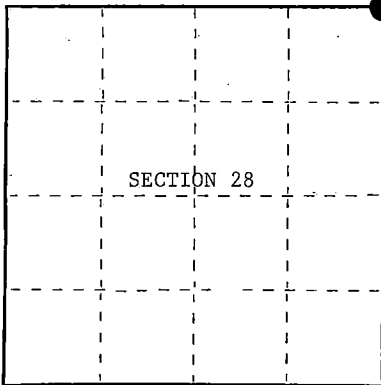
I, William B. Cochrane, do hereby certify that on the 28th day of August, 1986, I found evidence of the Northeast Section corner of Section 28, Township 39, North, Range 14 East, Fourth Principal Meridian, as described hereon; and that from this evidence I established a new monument and accessories as described hereon to perpetuate the original location of this corner.

Resident witnesses:

David Brownell

Tony Tillman

State Plane Co-ordinates
N- 247,547.8708
E-2,321,954.7760



○ = Corner monument restored.

History of original corner establishment:

Original Government Survey in 1865 by William E. Daugherty and Alex McDill. North between Sections 27 and 28, at 80 chains, set Section Corner Post to Sections 21, 22, 27 and 28. From which the following bear;

Hemlock	12"	S25°W	20 lks.
Hemlock	12"	N28°E	15 lks.

Description of corner evidence found:

No corner evidence was recovered.

The corner position is re-established at double proportionate distance between the East 1/4 of Section 21 and the East 1/4 of Section 28, and between the South 1/4 of Section 21 and the South 1/4 of Section 22.

Description of monument and accessories I established to perpetuate the original location of this corner.

At the corner position, set a 2½ inch diameter aluminum pipe monument, 3 feet long, 2½ feet in the ground, with an aluminum cap stamped; T39N, R14E, S21, S22, S27, S28, 1986, S-1107. From which the following new blazed and scribed bearing trees bear;

Maple	6"	N81°E	42.32 feet
Maple	11"	S30°E	34.70 feet
Maple	10"	S61°W	19.99 feet
Maple	8"	N72°W	40.97 feet
Steel Sign Post		NW	1.00 feet

Dated at Hiles, Wis., this 9th day of February, 1987

Signature William B. Cochrane Title Land Surveyor Registration No. S-1107
(County Surveyor, Registered Land Surveyor, or other duly authorized official)

Office of Register of Deeds, County of Forest. I hereby certify that the within instrument was filed in this office for record on the 11th day of March, 1987 at 3:30 clock P. M.

Paul A. Schrammer
(Register of Deeds)

By _____ Deputy

- (e) Describe any material discrepancy between the location of the corner as restored or reestablished and the location of that corner as previously restored or reestablished by distance and direction. Show the discrepancy on the plan view drawing under (d), above. Show the distances between the corner as previously restored or reestablished and (1) the corner as restored or reestablished, and (2) to at least 2 of the witness monuments shown on the drawing in (d), above.


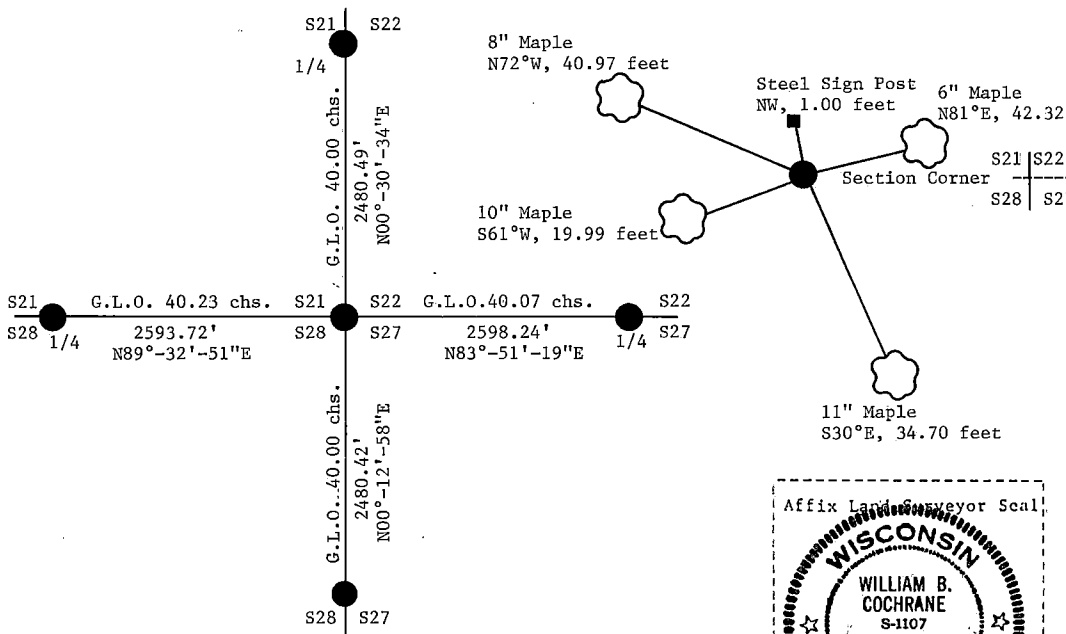
See drawing below.

- (f) Was the corner restored through acceptance of (1) an obliterated evidence location, or, (2) a found perpetuated location?

This corner was re-established using State Plane Co-ordinates computed from Aerial Photography and a Global Positioning Satellite Survey. The computed corner position was located in the field using a North Seeking Gyro, an Electronic Distance Meter, and/or a steel tape.

- (g&h) Was the corner reestablished through lost corner proportionate methods? If so, show the method, including the directions and distances to other public land survey corners used as evidence or used for proportioning in determining the corner location?

See above.



- (i) I, William B. Cochrane
(type or print name) certify that the corner location shown on this record was determined by me or under my direction and control and that this U.S. Public Land Survey Monument Record is correct and complete to the best of my knowledge and belief.

William B. Cochrane February 9, 1987
Signature Date

Survey requested by: Edward Wenger 3-987

District Ranger

Date

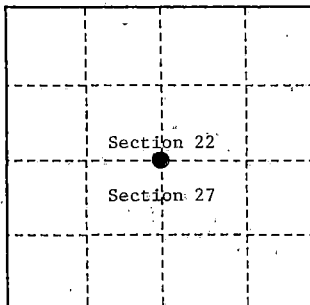
U. S. PUBLIC LAND SURVEY MONUMENT RECORD

INSTRUCTIONS:

This record shall show the location of the corner and shall include all of the following nine elements (a through i).

- (a) Identify the corner by reference to the U.S. public land survey system.
 O = Corner monument restored.

Quarter Corner common to Sections 22 and 27
 T39N, R14E, Forest County, Wisconsin



- (b) Describe any record evidence, monument evidence, occupational evidence, testimonial evidence or any other material evidence you considered, and whether the monument was found or placed.

Original Government Survey in 1865 by William E. Daugherty and Alex McDill.

In 1986, William B. Cochran, a Land Surveyor with the U.S. Forest Service, restored the corner position from a found 3"x3"x30" wood post. He accepted the wood post in concurrence with the original bearing tree evidence to support the wood post found. In place of the wood post, he set a 2½" diameter aluminum pipe monument, 5 feet long with an aluminum cap stamped as follows: T39N, R14E, 1/4, S22, S27, 1986, S-1107 from which the following bear:

Hemlock	14"	S 17°W	19.20 feet
Cedar	10"	N 48°W	38.50 feet
Steel sign post		Northeast	1.0 feet

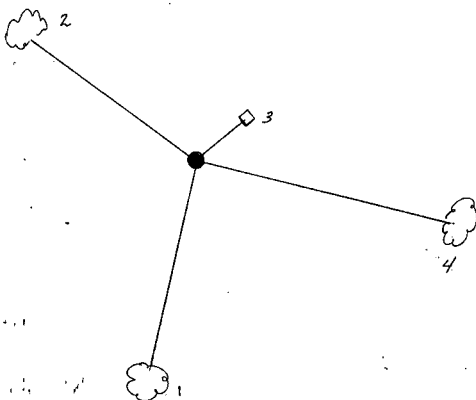
On 9/27/99, Gary L. Pisoni, RLS found above monument and assessoriest as described below.

See previous Land Corner Certificate dated March 11, 1987, Document Number 132381.

- (c) In the plan view drawing below, provide reference ties to at least 4 witness monuments, or, if the location is within a municipality, to at least 2 witness monuments. (Witness monuments shall be made of concrete, natural stone, iron or other equally durable material.)

- (d) Show a plan view drawing depicting the relevant monuments and reference ties which is sufficient in detail to enable accurate relocation of the corner monument if the corner monument is disturbed. Indicate north.

1. Hemlock, 21", S21°W, 19.20 feet
2. Cedar, 11", N48°W, 38.50 feet
3. Steel sign post, NE, 1.0 feet
4. Black Spruce, 6", S73°E, 40.61 feet (NBT)



REGISTER'S OFFICE
 Forest County, Wis.
 Received for record this 27th day
 of October A.D., 1999 at
10:05 o'clock AM, and recorded
 in Vol. Corner Restoration
 page R-15
Kay Swanson, Deputy
 Register of Deeds

R-15

43914220020

R-15

(e) Describe any material discrepancy between the location of the corner as restored or reestablished and the location of that corner as previously restored or reestablished by distance and direction. Show the discrepancy on the plan view drawing under (d), above. Show the distances between the corner as previously restored or reestablished and (1) the corner as restored or reestablished, and (2) to at least 2 of the witness monuments shown on the drawing in (d), above.

None

(f) Was the corner restored through acceptance of (1) an obliterated evidence location, or, (2) a found perpetuated location?

(g & h) Was the corner reestablished through lost corner proportionate methods? If so, show the method, including the directions and distances to other public land survey corners used as evidence or used for proportioning in determining the corner location?

(1) I, Gary L. Pisoni

(type or print name) certify that the corner location shown on this record was determined by me or under my direction and control and that this U.S. Public Land Survey Monument Record is correct and complete to the best of my knowledge and belief.


Signature

10-1-99

Date

CERTIFICATE READY FOR FILING:

District Ranger



Stock No. 26273



FORM NO. 985-A

Stock No. 26273

DOCUMENT NUMBER 132381

U.S. PUBLIC LAND SURVEY MONUMENT RECORD

Index No. R-15

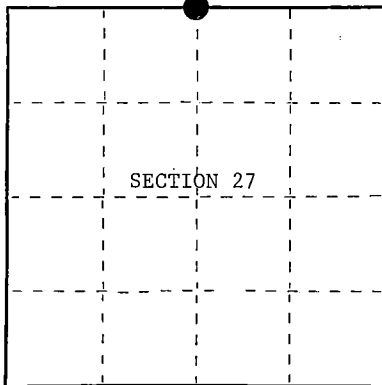
State of Wisconsin }
County of Forest } ss.

I, William B. Cochrane, do hereby
certify that on the 21st day
of May, 1986, I found
evidence of the North Quarter
corner of Section 27
Township 39, North, Range
14 East, Fourth Principal Meridian,
as described hereon; and that from this evidence
I established a new monument and accessories
as described hereon to perpetuate the original
location of this corner.

Resident witnesses:

David BrownellTony Tillman

State Plane Co-ordinates
N- 247,825.9908
E-2,324,538.0910



○ = Corner monument restored.

History of original corner establishment:

Original Government Survey in 1858 by Artemas Curtis. West corrected between
Sections 22 and 27, at 40.07 chains, set Quarter Section Post to Sections 22 and
27, from which the following bear;

Tamarac	7"	S52°W	7 lks.
Tamarac	10"	N 9°E	16 lks.

Description of corner evidence found:

Found 3"x3"x30" Wood Post, from which the following bear; Tamarack(Tip-out) S52°W, 7 lks.,
Tamarack (Tip-out), N 9°E, 16 lks. Several Cedar and a Hemlock are also blazed nearby.
No other corner evidence was recovered.

I accept the wood post in concurrence with the original bearing tree evidence as
the original corner position.

Description of monument and accessories I established to perpetuate the original location of this corner.

In place of wood post, set a 2½ inch diameter aluminum pipe monument, 5 feet long,
4 feet in the ground, with an aluminum cap stamped; T39N, R14E, 1/4, S22, S27, 1986,
S-1107. From which the following new blazed and scribed bearing trees bear;

Hemlock	14"	S17°W	19.20 feet
Cedar	10"	N48°W	38.50 feet
Steel Sign Post		NE	1.00 feet

Dated at Hiles, Wis., this 27th day of January, 1987

Signature William B. Cochrane Title Land Surveyor Registration No. S-1107
(County Surveyor, Registered Land Surveyor, or other duly authorized official)

Office of Register of Deeds, County of Forest, I hereby certify that the within
instrument was filed in this office for record on the 11th day of March, 1987
at 3:30 o'clock P. M.

Paul A. Anderson
(Register of Deeds)

By _____ Deputy

43914220020

- (e) Describe any material discrepancy between the location of the corner as restored or reestablished and the location of that corner as previously restored or reestablished by distance and direction. Show the discrepancy on the plan view drawing under (d), above. Show the distances between the corner as previously restored or reestablished and (1) the corner as restored or reestablished, and (2) to at least 2 of the witness monuments shown on the drawing in (d), above.

See drawing below.

- (f) Was the corner restored through acceptance of (1) an obliterated evidence location, or, (2) a found perpetuated location?

Restored from original evidence.

- (g&h) Was the corner reestablished through lost corner proportionate methods? If so, show the method, including the directions and distances to other public land survey corners used as evidence or used for proportioning in determining the corner location?

10" Cedar (New bearing tree)
N48°W, 38.50 feet

Steel Sign Post
NE, 1.00 feet



Quarter Corner

S22

S27

14" Hemlock (New bearing tree)
S17°W, 19.20 feet



Affix Land Surveyor Seal



- (i) I, William B. Cochrane
(type or print name) certify that the corner location shown on this record was determined by me or under my direction and control and that this U.S. Public Land Survey Monument Record is correct and complete to the best of my knowledge and belief.

William B. Cochrane
Signature

January 27, 1987
Date

Survey requested by:

Edward Aeger

3-9-87

District Ranger

Date

CERTIFIED LAND CORNER RESTORATION

State of Wisconsin

County of Forest

ss.

I Jean F. Resvick, do hereby certify that on the 5th day of March, 1974, I found evidence of the Northeast section corner of Section 27 Township 39 North, Range 14 East, Fourth Principal Meridian, as described hereon; and that from this evidence I established a new monument and accessories as described hereon to perpetuate the original location of this corner:

Description of original monument and accessories and subsequent restorations:

Surveyed in 1865 by William E. Daugherty and Alex McDill
80.00 chains north between Sections 26 and 27
Set post
Linn 16, S78E, 47 lks.
Sugar 12, N27W, 29 lks.

Description of corner evidence found:

Fence corner, fences south and west
6 x 6 squared cedar post, scribed, 30 to 40 years old
From cedar post, S78E, 47 lks. two linn 16" and 17" diam growing from old linn stump.
From cedar post, N27W, 29 lks., Maple stump, maple stumps in area in rapid decay.

Description of monument and accessories I established to perpetuate the location of this corner:

Replaced 6 x 6 post with 2 inch inside diameter galvanized iron pipe 3 feet long filled with concrete, with brass cap stamped T39N, R14E, S22, S23, S27, S26, 1974, S-802

From which the following blazed and scribed new bearing trees bear

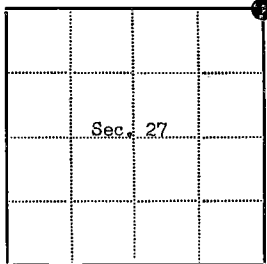
Maple 10, N70E, 36.92 ft.

Maple 11, S62E, 24.44 ft.

Maple 7, S74W, 17.29 ft.

Maple 5, N21W, 36.91 ft.

Set steel sign post 1 ft. NE of monument



● = Corner monument restored

□ =

Resident witnesses.....

Dated at Rhinelander Wisconsin, this 5th day of March 1974.Signature Jean F. Resvick Title Land Surveyor
(County Surveyor, Registered Land Surveyor, or other duly authorized official)Surveyors Registration No. S-802 DOCUMENT Number **105103**Office of Register of Deeds County of ForestI hereby certify that the within instrument was filed in this office for record on the 5th day of April 1974, and was filed in Book No. Page No. of County Records.Signature Eugene Stutzman Title Register of DeedsTownship 39 North, Range 14 East, Section 27, Index No. R-17, Page No.

43914220000

R17

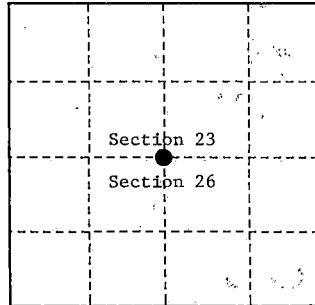
U. S. PUBLIC LAND SURVEY MONUMENT RECORD

INSTRUCTIONS:

This record shall show the location of the corner and shall include all of the following nine elements (a through i).

- (a) Identify the corner by reference to the U.S. public land survey system.
 O = Corner monument restored.

Quarter Corner common to Sections 23 and 26
 T39N, R14E, Forest County, Wisconsin



- (b) Describe any record evidence, monument evidence, occupational evidence, testimonial evidence or any other material evidence you considered, and whether the monument was found or placed.

Original Government Survey in 1865 by William E. Daugherty.

In 1974, William B. Cochrane, a Land Surveyor with the U.S. Forest Service, restored the corner position from a badly decayed post and the original bearing trees. In place of the decayed post, set a 2" diameter galvanized iron pipe, 3 feet long, with a brass cap stamped as follows: T39N, R14E, 1/4, S23, S26, 1974, S-1107, from which the following bear:

White Pine	26"	S 08°E	50.45 feet
White Pine	22"	S 84°W	67.65 feet
Steel sign post	West		0.50 feet

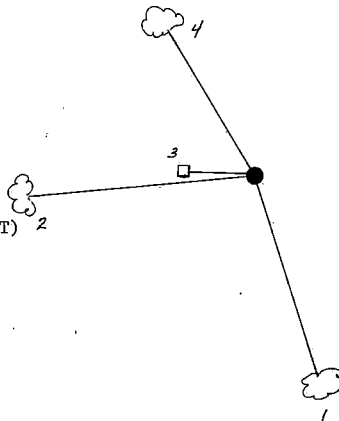
On 9/25/99, Gary L. Pisoni RLS found above monument and assessories as described below.

See previous Land Corner Certificate dated January 14, 1976, Document Number 106559.

- (c) In the plan view drawing below, provide reference ties to at least 4 witness monuments, or, if the location is within a municipality, to at least 2 witness monuments. (Witness monuments shall be made of concrete, natural stone, iron or other equally durable material.)

- (d) Show a plan view drawing depicting the relevant monuments and reference ties which is sufficient in detail to enable accurate relocation of the corner monument if the corner monument is disturbed. Indicate north.

- White Pine, 30", S 08°E, 50.45 feet
- White Pine, 25", S 84°W, 67.65 feet
- Steel sign post, West, 0.50 feet
- White Pine, 15", N 50°W, 20.79 feet (NBT) ²



REGISTER'S OFFICE
 Forest County, Wis.

Received for record this 27th day
 of October A.D. 1999 at
10:05 o'clock A.M. and recorded
 in Vol Corner Restoration
 page R-19

Kay Swanson, Deputy
 Register of Deeds

43914230020

R-19

- (e) Describe any material discrepancy between the location of the corner as restored or reestablished and the location of that corner as previously restored or reestablished by distance and direction. Show the discrepancy on the plan view drawing under (d), above. Show the distances between the corner as previously restored or reestablished and (1) the corner as restored or reestablished, and (2) to at least 2 of the witness monuments shown on the drawing in (d), above,

None

- (f) Was the corner restored through acceptance of (1) an obliterated evidence location, or, (2) a found perpetuated location?

Restored from accepted evidence.

- (g & h) Was the corner reestablished through lost corner proportionate methods? If so, show the method, including the directions and distances to other public land survey corners used as evidence or used for proportioning in determining the corner location?

- (1) I, Gary L. Pisoni
(type or print name) certify that the corner location shown on this record was determined by me or under my direction and control and that this U.S. Public Land Survey Monument Record is correct and complete to the best of my knowledge and belief.

Signature

Gary L. Pisoni

10-1-99

Date

CERTIFICATE READY FOR FILING:

C. B. [Signature]
District Ranger



Stock No. 26273

CERTIFIED LAND CORNER RESTORATION

State of Wisconsin }
County of Forest } ss.

I William B. Cochrane, do hereby certify that on the 16th day of October, 1974, I found evidence of the South Quarter corner of Section 23 Township 39 North, Range 14 East, Fourth Principal Meridian, as described hereon; and that from this evidence I established a new monument and accessories as described hereon to perpetuate the original location of this corner:

Description of original monument and accessories and subsequent restorations:

Surveyed in May 1865 by William E. Daugherty
West corrected between Sections 23 and 26
40.19 chains set 1/4 section post
W. Pine, 40", S60°W, 18 lks.
W. Pine, 30", N28°E, 11 lks.

Description of corner evidence found:

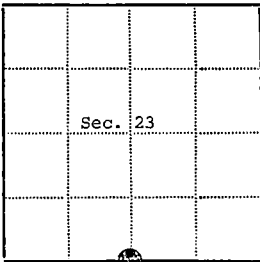
A W. Pine stump, 40" diameter, scribed. At a point N60°E, 18 lks from the stump found a W. Pine stump to bear N28°E, 11 lks. When digging a badly decayed post was found.

Description of monument and accessories I established to perpetuate the location of this corner:

At a point N60°E, 18 lks. from the scribed W. Pine stump, I set a 2 inch inside diameter, galvanized pipe, 3 feet long, filled with concrete with a brass cap stamped: T39N, R14E, 1/4, S23, S26, 1974, S-1107
From which the following bear:
W. Pine, 21", S8°E, 50.45 feet
W. Pine, 18", S84°W., 67.65 feet
Set a steel sign post West of the monument 0.50 feet.



43914230020



● - Corner monument restored
□ -

Resident witnesses.....

Dated at Three Lakes Wisconsin, this 17th day of January 1976.

Signature William B. Cochrane Title Survey Technician
(County Surveyor, Registered Land Surveyor, or other duly authorized official)

Surveyors Registration No. S-1107 NUMBER 108559

Office of Register of Deeds County of Forest

I hereby certify that the within instrument was filed in this office for record on the 14th day of January 1976, and was filed in Book No. _____ Page No. _____ of County Records.

Signature Eugene Stutzman Title Register of Deeds

Township 39 North, Range 14 East, Section 23, Index No. R-19, Page No. _____

R1

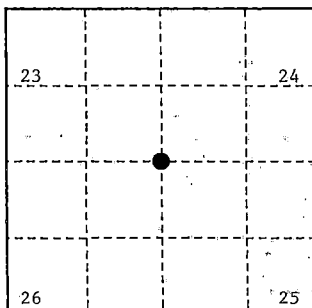
U. S. PUBLIC LAND SURVEY MONUMENT RECORD

INSTRUCTIONS:

This record shall show the location of the corner and shall include all of the following nine elements (a through i).

- (a) Identify the corner by reference to the U.S. public land survey system.
 O = Corner monument restored.

Section Corner to Sections 23, 24, 25, 26
 T39N, R14E, Forest County, Wisconsin



- (b) Describe any record evidence, monument evidence, occupational evidence, testimonial evidence or any other material evidence you considered, and whether the monument was found or placed.

Original Government Survey in 1865 by William E. Daugherty.

In 1975, Jean Resvick, a Land Surveyor with the U.S. Forest Service, accepted the centerline of a North/South road and an East/West fence line as the best available evidence for restoring the corner position. He set a 2" diameter galvanized iron pipe with a brass cap which is now flush with the blacktop surface, and stamped as follows: T39N, R14E, S23, S24, S25, S26, 1975, S-802 from which the following bear:

SW cor of house	N 52°E	123.24 feet
White Pine 13"	N 52°W	46.44 feet

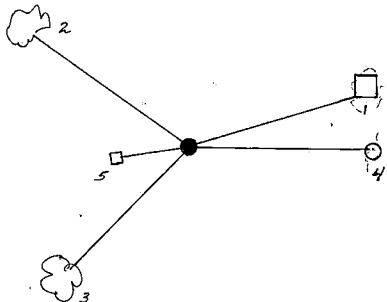
On 9/25/99, Gary L. Pisoni RLS found above monument and assessories as described below.

See previous Land Corner Certificate dated July 2, 1976.

- (c) In the plan view drawing below, provide reference ties to at least 4 witness monuments, or, if the location is within a municipality, to at least 2 witness monuments. (witness monuments shall be made of concrete, natural stone, iron or other equally durable material.)

- (d) Show a plan view drawing depicting the relevant monuments and reference ties which is sufficient in detail to enable accurate relocation of the corner monument if the corner monument is disturbed. Indicate north.

1. SW corner of house, N 52°E, 123.24 feet
2. White Pine, 16", N 52°W, 46.44 feet
3. Black Cherry, dbl, 14", S24°W, 52.10 feet (NBT)
4. Iron Pipe, 1" dia., S 88°E, 33.02 feet
5. Steel sign post, S82°W, 18.60 feet (new)



REGISTER'S OFFICE
 Forest County, Wis.
 Received for record this 27th day
 of October A.D., 1999 at
10:05 o'clock A.M. and recorded
 in Vol. Corner Restoration
 page 8-21
Kay Swanson, Deputy
 Register of Deeds

43914 230000

- (e) Describe any material discrepancy between the location of the corner as restored or reestablished and the location of that corner as previously restored or reestablished by distance and direction. Show the discrepancy on the plan view drawing under (d). above. Show the distances between the corner as previously restored or reestablished and (1) the corner as restored or reestablished, and (2) to at least 2 of the witness monuments shown on the drawing in (d), above.

None

- (f) Was the corner restored through acceptance of (1) an obliterated evidence location, or, (2) a found perpetuated location?

Restored from Accepted evidence

- (g & h) Was the corner reestablished through lost corner proportionate methods? If so, show the method, including the directions and distances to other public land survey corners used as evidence or used for proportioning in determining the corner location?

(1) I, Gary L. Pisoni

(type or print name) certify that the corner location shown on this record was determined by me or under my direction and control and that this U.S. Public Land Survey Monument Record is correct and complete to the best of my knowledge and belief.

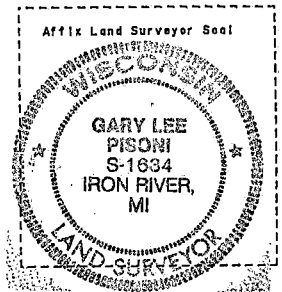
Signature

CERTIFICATE READY FOR FILING:

10-1-99

Date

District Ranger



Stock No. 26273

CERTIFIED LAND CORNER RESTORATION

State of Wisconsin

County of Forest

ss.

I Jean F. Resvick, do hereby certify that on the 31 day of October, 1975, I found evidence of the Northeast Section corner of Section 26 Township 39 North Range 14 East Fourth Principal Meridian, as described hereon; and that from this evidence I established a new monument and accessories as described hereon to perpetuate the original location of this corner:

Description of original monument and accessories and subsequent restorations:

Township surveyed in 1865 by William E. Daugherty
80.00 chains north between Section 25 and 26, set post.
Birch 8, S7W, 24 lks.
Birch 8, N15W, 13 lks.

Description of corner evidence found:

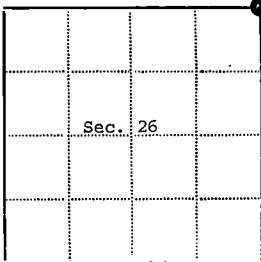
Old State Highway 139 runs North and South. Old established fence runs East. The centerline of road and fence East has been accepted locally as being the section corner. The road was excavated with a back hoe and no evidence of corner post or bearing trees were found. The center line of road and fence East was established as the best available evidence and this location is in agreement with the record distance of those on either side.

Description of monument and accessories I established to perpetuate the location of this corner:

At the corner position established above, I set a 2 inch inside diameter, galvanized iron pipe, 3 feet long, filled with concrete, set 0.5 foot below the road surface, with brass cap stamped; T39N, R14E, S23, S24, S26, S25, 1975, S-802. Referenced to the following blazed and scribed new bearing trees.
White pine 8, N52°W, 46.44 feet
Southwest corner of cement block house, N52E, 123.24 feet



43914230000



● - Corner monument restored

□ -

Resident witnesses.....

Dated at Rhineland Wisconsin, this 29 day of April 1976

Signature Jean F. Resvick Title Land Surveyor
(County Surveyor, Registered Land Surveyor, or other duly authorized official)

Surveyors Registration No. S-802 DOCUMENT NUMBER 109605

Office of Register of Deeds County of Forest

I hereby certify that the within instrument was filed in this office for record on the 2nd day of July 1976, and was filed in Book No. _____ Page No. _____ of County Records.

Signature Eugene Stutzman Title Register of Deeds

Township 39 North Range 14 East Section 26 Index No. R-21 Page No. _____

Stock No. 26273

DOCUMENT NUMBER 132382

U.S. PUBLIC LAND SURVEY MONUMENT RECORD

Index No. R-23

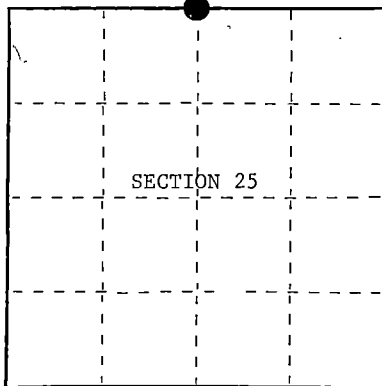
State of Wisconsin }
County of Forest } ss.

I, William B. Cochrane, do hereby certify that on the 10th day of June, 1986, I found evidence of the North Quarter corner of Section 25 Township 39, North, Range 14 East, Fourth Principal Meridian, as described hereon; and that from this evidence I established a new monument and accessories as described hereon to perpetuate the original location of this corner.

Resident witnesses:

David Brownell

State Plane Co-ordinates
N- 247,930.9678
E-2,334,958.8730



○ = Corner monument restored.

History of original corner establishment:

Original Government Survey in 1865 by William E. Daugherty and Alex McDill. East between Sections 24 and 25, at 40 chs., set Quarter Section Post to Sections 24 and 25, from which the following bear;

Hemlock	10"	N40°W	13 lks.
Sugar	15"	S38°E	19 lks.

Description of corner evidence found:

Found a 3" diameter Cedar Post, 3 feet AGL, with red paint on top, from which a Sugar stump hole bears S38°E, 19 lks.

I accept the post in concurrence with original bearing tree evidence as the original corner position.

Description of monument and accessories I established to perpetuate the original location of this corner.

In place of wood post, set a 2½ inch diameter aluminum pipe monument, 3 feet long, 2½ feet in the ground, with an aluminum cap stamped; T39N, R14E, 1/4, S24, S25, 1986, S-1107. From which the following new blazed and scribed bearing trees bear;

Oak	14"	S10°E	11.65 feet
Oak	10"	N86°W	12.76 feet
Steel Sign Post		East	1.00 feet

Dated at Hiles, Wis., this 27th day of January, 19 87.Signature William B. Cochrane Title Land Surveyor Registration No. S-1107
(County Surveyor, Registered Land Surveyor, or other duly authorized official)

Office of Register of Deeds, County of Forest, I hereby certify that the within instrument was filed in this office for record on the 11th day of March, 19 87 at 3:30 clock P. M.

Paul A. Schumacher
(Register of Deeds)

By _____ Deputy

A 3914 240020

- (e) Describe any material discrepancy between the location of the corner as restored or reestablished and the location of that corner as previously restored or reestablished by distance and direction. Show the discrepancy on the plan view drawing under (d), above. Show the distances between the corner as previously restored or reestablished and (1) the corner as restored or reestablished, and (2) to at least 2 of the witness monuments shown on the drawing in (d), above.

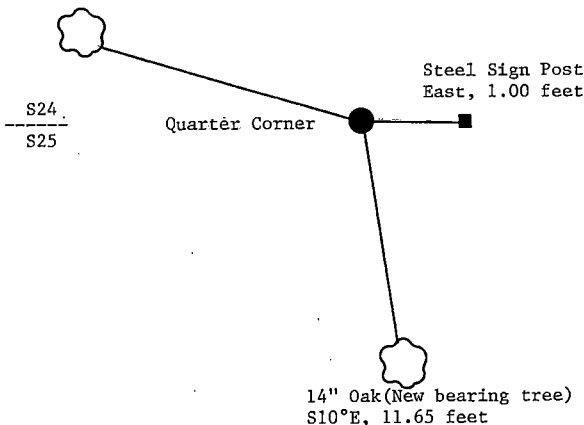
See drawing below.

- (f) Was the corner restored through acceptance of (1) an obliterated evidence location, or, (2) a found perpetuated location?

Restored from original evidence.

- (g&h) Was the corner reestablished through lost corner proportionate methods? If so, show the method, including the directions and distances to other public land survey corners used as evidence or used for proportioning in determining the corner location?

10" Oak(New bearing tree)
N86°W, 12.76 feet



- (i) I, William B. Cochrane
(type or print name) certify that the corner location shown on this record was determined by me or under my direction and control and that this U.S. Public Land Survey Monument Record is correct and complete to the best of my knowledge and belief.

William B. Cochrane January 27, 1987
Signature Date

Survey requested by: Edward Lange 3-9-87

District Ranger

Date

U.S. PUBLIC LAND SURVEY MONUMENT RECORD

Index No. R-24,25

State of Wisconsin

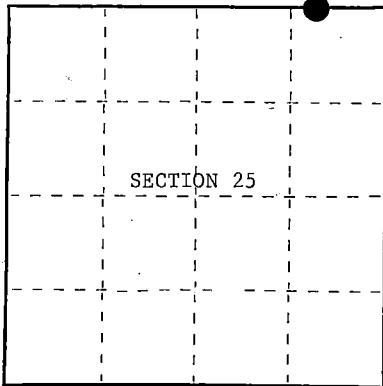
County of Forest } ss.

I William B. Cochran, do hereby
 certify that on the 10th day
 of June, 1986, I found
 evidence of the Meander Corner (West Shore)
 corner of Between Sections 24 and 25
39 Township, North, Range
14 East, Fourth Principal Meridian,
 as described hereon; and that from this evidence
 I established a new monument and accessories
 as described hereon to perpetuate the original
 location of this corner.

Resident witnesses:

David Brownell

State Plane Co-ordinates
 N- 247,939.7420
 E-2,336,289.9410



○ = Corner monument restored.

History of original corner establishment:

Original Government Survey in 1865 by William E. Daugherty and Alex McDill. East
 on true line between Sections 24 and 25, at 62.50 chains, to lake. Set meander post
 from which the following bear;

Tamarac	6"	N40°E	11 lks.
Tamarac	6"	S80°W	15 lks.

Description of corner evidence found:

Found a 2"x2"x48" Cedar Pickett with red paint on top.

No other corner evidence was recovered.

I accept the wood pickett as the best available evidence for restoring the
 corner position.

Description of monument and accessories I established to perpetuate the original location of this corner.

In place of wood pickett, set a 2½ inch diameter aluminum pipe monument, 5 feet
 long, 4 feet in the ground, with an aluminum cap stamped; T39N, R14E, Meander Corner,
 S24, S25, 1986, S-1107. From which the following new blazed and scribed bearing
 trees bear;

Cedar	8"	N85°W	27.80 feet
Cedar	6"	North	33.63 feet
Steel Sign Post		East	1.00 feet
Shore Line of Long Lake		East	+ 20.00 feet

Dated at Hiles, Wis., this 27th day of January, 1987

Signature William B. Cochran Title Land Surveyor Registration No. S-1107
 (County Surveyor, Registered Land Surveyor, or other duly authorized official)

Office of Register of Deeds, County of Forest
 instrument was filed in this office for record on the 11th day of March, 1987
 at 3:30 o'clock P. M.

Paul Aschenbrenner
 (Register of Deeds)

By _____ Deputy

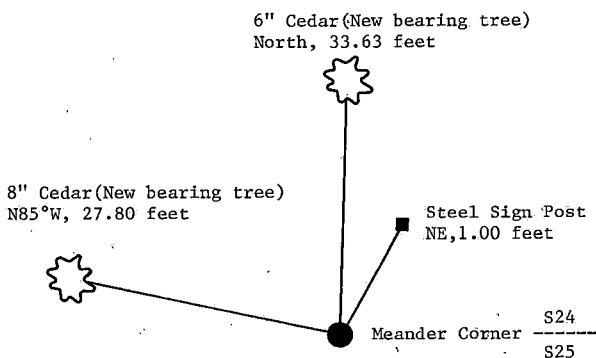
- (e) Describe any material discrepancy between the location of the corner as restored or reestablished and the location of that corner as previously restored or reestablished by distance and direction. Show the discrepancy on the plan view drawing under (d), above. Show the distances between the corner as previously restored or reestablished and (1) the corner as restored or reestablished, and (2) to at least 2 of the witness monuments shown on the drawing in (d), above.

See drawing below.

- (f) Was the corner restored through acceptance of (1) an obliterated evidence location, or, (2) a found perpetuated location?

Restored from accepted evidence.

- (g&h) Was the corner reestablished through lost corner proportionate methods? If so, show the method, including the directions and distances to other public land survey corners used as evidence or used for proportioning in determining the corner location?



- (i) I, William B. Cochrane
(type or print name) certify that the corner location shown on this record was determined by me or under my direction and control and that this U.S. Public Land Survey Monument Record is correct and complete to the best of my knowledge and belief.

William B. Cochrane January 27, 1987
Signature Date

Survey requested by: Edward G. Gier 3-9-87

District Ranger Date

ESTABLISHED
CERTIFIED LAND CORNER RESTORATION

State of Wisconsin }
County of Forest } ss.

I Jean F. Resvick, do hereby certify that on the 5th day of November, 19 75,
I found evidence of the established North Sixteenth corner ~~at~~ between Sections 25 and 26
Township 39 North Range 14 East, Fourth Principal Meridian, as described
hereon; and that from this evidence I established a new monument and accessories as described hereon to per-
petuate the ~~original~~ location of this corner:

Description of original monument and accessories and subsequent restorations:

Township surveyed in 1865 by William E. Daugherty
One sixteenth corners were not located by this original survey.

Description of corner evidence found:

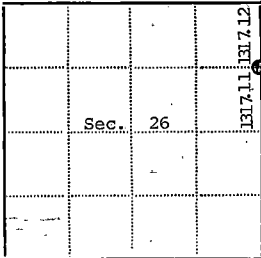
No evidence or record of this corner having been established was found.

I established the location of this corner at the mid-point and on line between
the east quarter corner of Section 26 and the Northeast Section corner of
Section 26. This one sixteenth corner thus being located N0°24'11"W, 1317.11
feet from the east quarter corner of Section 26 and S0°24'11"E, 1317.12 feet
from the northeast corner of Section 26.

Description of monument and accessories I established to perpetuate the location of this corner:

At the location established above, I set a 2 inch inside diameter, galvanized
iron pipe, 3 feet long, filled with concrete, set 1.0 feet below the road surface,
with brass cap stamped: T39N, R14E, N 1/16, S26, S25, 1975, S-802.
Reference to the following blazed and scribed new bearing trees.
White spruce 8, N73E, 59.18 feet
Red pine 12, S65E, 62.38 feet
Fence east, north, 15.0 feet

43914263099



● - Corner monument restored

□ -

Resident witnesses.....

Dated at Rhinelanders Wisconsin, this 15 day of June
19 76..

Signature Jean F. Resvick Title Land Surveyor
(County Surveyor, Registered Land Surveyor, or other duly authorized official)

Surveyors Registration No. S-802 DOCUMENT NUMBER 109606

Office of Register of Deeds County of Forest

I hereby certify that the within instrument was filed in this office for record
on the 2nd day of July, 19 76, and was filed in Book
No. _____ Page No. _____ of County Records.

Signature Eugene Stating Title Register of Deeds

Township 39 North, Range 14 East, Section 26, Index No. S-21, Page No. _____

U.S. PUBLIC LAND SURVEY MONUMENT RECORD

Index No. T-1

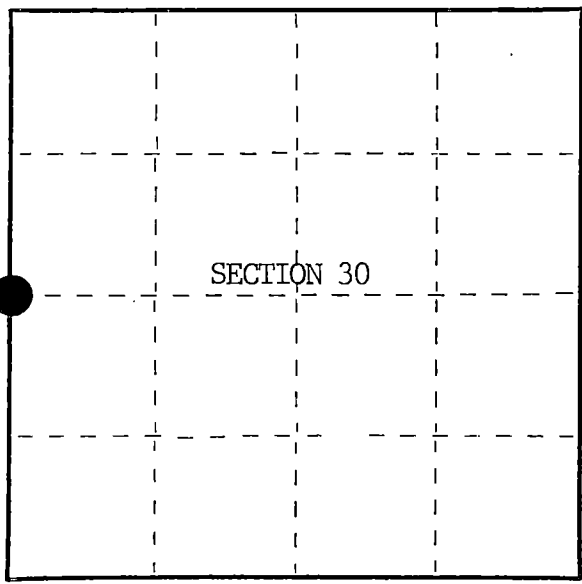
State of Wisconsin }
County of Forest } ss.

I William B. Cochrane, do hereby
certify that on the 20th day
of August, 1985, I found
evidence of the West Quarter
corner of Section 30
Township 39 North, Range
14 East, Fourth Principal Meridian,
as described hereon; and that from this evidence
I established a new monument and accessories
as described hereon to perpetuate the original
location of this corner.

Resident witnesses:

David Brownell

State Plane Co-ordinates
N- 244,657.9120
E-2,305,983.4790



○ = Corner monument restored.

History of original corner establishment:

Original Government Survey in 1858 by Alfred Millard.

Corner restored on July 7th, 1976, by William B. Cochrane, a Registered Land Surveyor
with the U.S. Forest Service.

See Certified Land Corner Restoration Certificate #110925, filed in the Registrar
of Deeds Office, in the Forest County Courthouse.

Description of corner evidence found:

Monument as described and in place, from which the following bear;

Maple	10"	S45°E	39.52 feet	Bearing trees cut down for
Maple	9"	N10°W	18.43 feet	Aerial Photo Project.
Steel Sign Post		East	0.50 feet	

Description of monument and accessories I established to perpetuate the original location of this corner.

Blazed and scribed the following new bearing trees;

Maple	6"	S24°W	44.38 feet
Maple	7"	N66°W	64.58 feet

Re-set Steel Sign Post SE 2.00 feet

Dated at Hiles, Wis., this 16th day of January, 1986

Signature William B. Cochrane Title Land Surveyor Registration No. S-1107
(County Surveyor, Registered Land Surveyor, or other duly authorized official)

Office of Register of Deeds, County of Forest, I hereby certify that the within
instrument was filed in this office for record on the 11th day of March, 1987
at 3:30 o'clock P. M.

Paul Aschenbrenner
(Register of Deeds)

By Deputy

FORM NO. 985-A
H.C. Miller Company

Stock No. 26273

DOCUMENT NUMBER 132384

43913252449

- (e) Describe any material discrepancy between the location of the corner as restored or reestablished and the location of that corner as previously restored or reestablished by distance and direction. Show the discrepancy on the plan view drawing under (d), above. Show the distances between the corner as previously restored or reestablished and (1) the corner as restored or reestablished, and (2) to at least 2 of the witness monuments shown on the drawing in (d), above.

See Drawing below.

- (f) Was the corner restored through acceptance of (1) an obliterated evidence location, or, (2) a found perpetuated location?

Restored through acceptance of a found perpetuated location.

- (g&h) Was the corner reestablished through lost corner proportionate methods? If so, show the method, including the directions and distances to other public land survey corners used as evidence or used for proportioning in determining the corner location?

7" Maple (New bearing tree)
N66°W, 64.58 feet




R13E	R14E
S25	S30

Quarter Corner

Steel Sign Post
SE, 2.00 feet

6" Maple (New bearing tree)
S24°W, 44.38 feet



- (i) I, William B. Cochrane
(type or print name) certify that the corner location shown on this record was determined by me or under my direction and control and that this U.S. Public Land Survey Monument Record is correct and complete to the best of my knowledge and belief.

William B. Cochrane October 7, 1986
Signature Date

Survey requested by: Edward A. [Signature] 3-9-87
District Ranger Date

CERTIFIED LAND CORNER RESTORATION

State of Wisconsin }
County of Forest } ss.

I, William B. Cochrane, do hereby certify that on the 8th day of July, 19 76, I found evidence of the West Quarter corner of Section 30 Township 39 North, Range 14 East, Fourth Principal Meridian, as described hereon; and that from this evidence I established a new monument and accessories as described hereon to perpetuate the original location of this corner:

Description of original monument and accessories and subsequent restorations:


Surveyed by Alfred Millard in June, 1858
North between sections 25 and 30. 40.0 chains set quarter section post between sections 25 and 30.
Yellow birch, 18", N.76°E., 5 links
Fir, 9", S.85°W., 6 links

Description of corner evidence found:

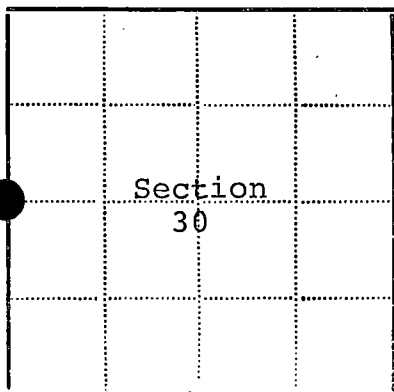
3" x 3" scribed cedar post, in place
Yellow birch, stump hole, N.80°E., 5 lks.
No evidence of Fir.
South 40.0 chains, section corner common to section 25, 30, 31 and 36.

Description of monument and accessories I established to perpetuate the location of this corner:

On July 8, 1976, I replaced the post with a 2 inch inside diameter, galvanized pipe, 3 feet long, filled with concrete with a brass cap stamped:
T39N, R13E, R14E, 1/4, S25, S30, 1976, S-1107
From which the following bear:
Maple, 10", S.45°E., 39.52 feet
Maple, 8", N.10°W., 18.43 feet
Set a steel sign post east of the monument, 0.50 feet



4 39.13 25 2000



● - Corner monument restored
□ -

Resident witnesses.....

Dated at Laona Wisconsin, this 6 day of October 19 76

Signature William B. Cochrane Title Survey Technician
(County Surveyor, Registered Land Surveyor, or other duly authorized official)

Surveyors Registration No. S-1107 DOCUMENT NUMBER 110925

Office of Register of Deeds County of Forest

I hereby certify that the within instrument was filed in this office for record on the 31st day of January 19 77, and was filed in Book No. Page No. of County Records..

Signature Eugene Stetson Title Register of Deeds

Township 39 North, Range 14 East, Section 30, Index No. T-1, Page No.

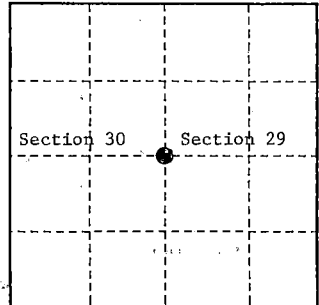
U. S. PUBLIC LAND SURVEY MONUMENT RECORD

INSTRUCTIONS:

This record shall show the location of the corner and shall include all of the following nine elements (a through i).

- (a) Identify the corner by reference to the U.S. public land survey system.
 O = Corner monument restored.

Quarter Corner common to Sections 29 and 30,
 T39N, R14E, Forest County, Wisconsin



- (b) Describe any record evidence, monument evidence, occupational evidence, testimonial evidence or any other material evidence you considered, and whether the monument was found or placed.
 Original Government Survey in 1865 by William E. Daugherty and Alex McDill.

In 1886, William B. Cochrane, Land Surveyor with the Forest Service, found a 1½" x 42" iron pipe in a mound of rock. In place of pipe, set a 2½" diameter aluminum pipe monument, 3 feet long, 2½ feet in the ground with an aluminum cap stamped; T39N, R14E, 1/4, S29, S30, 1986, S-1107. Blazed and scribed the following bearing trees;

Maple	7"	S58°W	53.36 feet
Basswood	7"	N15°W	64.95 feet
Steel Sign Post		Northwest	1.00 feet

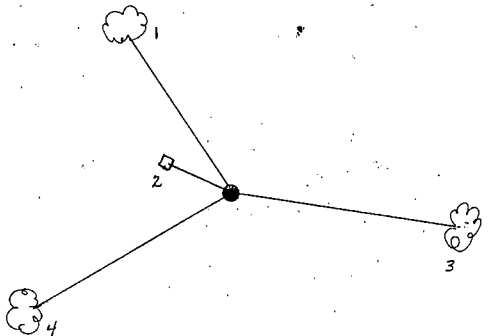
On 6-26-99, Gary L. Pisoni, RLS, found the monument as described above, the bearing trees as described below, and made new bearing trees as described below.

See previously recorded Land Corner Certificate, Document # 132385.

- (c) In the plan view drawing below, provide reference ties to at least 4 witness monuments, or, if the location is within a municipality, to at least 2 witness monuments. (witness monuments shall be made of concrete, natural stone, iron or other equally durable material.)

- (d) Show a plan view drawing depicting the relevant monuments and reference ties which is sufficient in detail to enable accurate relocation of the corner monument if the corner monument is disturbed. Indicate north.

1. Basswood, 10", N15°W, 64.95 feet
2. Steel Sign Post, N31°W, 0.95 feet
3. Popple, 6", S74°E, 19.06 feet (NBT)
4. Popple, 4", S40°W, 12.71 feet (NBT)



REGISTER'S OFFICE
 Forest County, Wis.
 Received for record this 27th day
 of October A.D., 1999 at
 10:45 o'clock A.M. and recorded
 in Vol. Corner Restoration
 page T-5

Ray Swanson, Deputy
 Register of Deeds

T-5

43914 300000

T-5

- (e) Describe any material discrepancy between the location of the corner as restored or reestablished and the location of that corner as previously restored or reestablished by distance and direction. Show the discrepancy on the plan view drawing under (d), above. Show the distances between the corner as previously restored or reestablished and (1) the corner as restored or reestablished, and (2) to at least 2 of the witness monuments shown on the drawing in (d), above.

None

- (f) Was the corner restored through acceptance of (1) an obliterated evidence location, or, (2) a found perpetuated location?

Found perpetuated location.

- (g & h) Was the corner reestablished through lost corner proportionate methods? If so, show the method, including the directions and distances to other public land survey corners used as evidence or used for proportioning in determining the corner location?

(1) I, Gary L. Pisoni

(type or print name) certify that the corner location shown on this record was determined by me or under my direction and control and that this U.S. Public Land Survey Monument Record is correct and complete to the best of my knowledge and belief.


Gary L. Pisoni
Signature

10-2-99

Date

CERTIFICATE READY FOR FILING:

C. B. J. [Signature]
District Ranger



Stock No. 26273

DOCUMENT NUMBER 132385

U.S. PUBLIC LAND SURVEY MONUMENT RECORD

Index No. T-5

State of Wisconsin }
County of Forest } ss.

I, William B. Cochran, do hereby
certify that on the 9th day
of June, 1986, I found
evidence of the East Quarter
corner of Section 30
Township 39, North, Range
14 East, Fourth Principal Meridian,
as described hereon; and that from this evidence
I established a new monument and accessories
as described hereon to perpetuate the original
location of this corner.

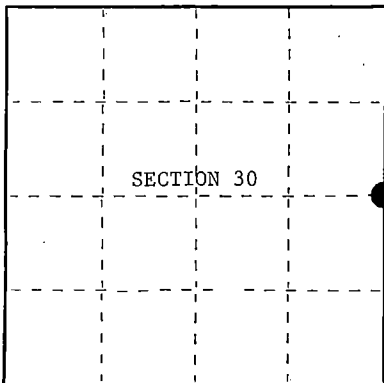
Resident witnesses:

David Brownell

State Plane Co-ordinates

N- 244,566.1440

E-2,311,784.6890



○ = Corner monument restored.

History of original corner establishment:

Original Government Survey in 1865 by William E. Daugherty and Alex McDill.
North between Sections 29 and 30, at 40.00 chs. set Quarter Section Post to
Sections 29 and 30, from which the following bear;

Birch	14"	N59°W	88 lks.
Hemlock	10"	S78°E	31 lks.

Description of corner evidence found:

Found a 1½" x 42" iron pipe in a mound of rock, from which the following blazed
and scribed bearing trees bear;

Elm (Dead)	15"	N 1°E	34.32 feet
Elm (Dead)	5"	S31°W	6.60 feet

The above bearing trees were made by unknown..They were also..cut down for
an aerial photo project.

I accept the iron pipe as the best available evidence for restoring the corner position.
Description of monument and accessories I established to perpetuate the original location of this corner.

In place of iron pipe, set a 2½" diameter aluminum pipe monument, 3 feet long,
2½ feet in the ground, with an aluminum cap stamped; T39N, R14E, 1/4, S29, S30,
1986, S-1107. From which the following new blazed and scribed bearing trees bear;

Maple	7"	S58°W	53.36 feet
Basswood	7"	N15°W	64.95 feet
Steel Sign Post		NW	1.00 feet

Monument is surrounded by stone.

Dated at Hiles, Wis., this 26th day of January, 1987

Signature William B. Cochran Title Land Surveyor Registration No. S-1107
(County Surveyor, Registered Land Surveyor, or other duly authorized official)

Office of Register of Deeds, County of Forest
I hereby certify that the within
instrument was filed in this office for record on the 11th day of March, 1987
at 3:30 o'clock P. M.

Paul A. Schrammer
(Register of Deeds)

By _____ Deputy

A 3914 30 2000

- (e) Describe any material discrepancy between the location of the corner as restored or reestablished and the location of that corner as previously restored or reestablished by distance and direction. Show the discrepancy on the plan view drawing under (d), above. Show the distances between the corner as previously restored or reestablished and (1) the corner as restored or reestablished, and (2) to at least 2 of the witness monuments shown on the drawing in (d), above.

See drawing below.

- (f) Was the corner restored through acceptance of (1) an obliterated evidence location, or, (2) a found perpetuated location?

Restored from accepted evidence.

- (g&h) Was the corner reestablished through lost corner proportionate methods? If so, show the method, including the directions and distances to other public land survey corners used as evidence or used for proportioning in determining the corner location?

7" Basswood (New bearing tree)
N15°W, 64.95 feet

Steel Sign Post
NW, 1.00 feet

Quarter Corner S30 | S29

7" Maple (New bearing tree)
S58°W, 53.36 feet

Affix Land Surveyor Seal



- (i) I, William B. Cochran
(type or print name) certify that the corner location shown on this record was determined by me or under my direction and control and that this U.S. Public Land Survey Monument Record is correct and complete to the best of my knowledge and belief.

William B. Cochran January 26, 1987
Signature Date

Survey requested by: Edward J. Sanger 3-9-87

District Ranger

Date

U.S. PUBLIC LAND SURVEY MONUMENT RECORD

Index No. T-9

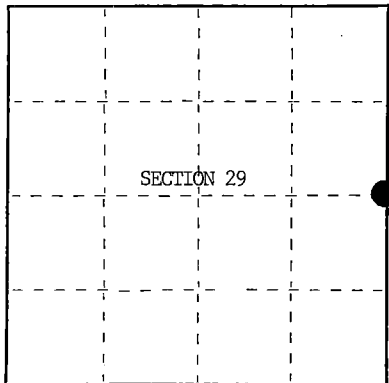
State of Wisconsin }
County of Forest } ss.

I William B. Cochran, do hereby
certify that on the 23rd day
of July, 1985, I found
evidence of the East Quarter
corner of Section 29
Township 39, North, Range
14 East, Fourth Principal Meridian,
as described hereon; and that from this evidence
I established a new monument and accessories
as described hereon to perpetuate the original
location of this corner.

Resident witnesses:

David Brownell

State Plane Co-ordinates
N- 244,871.2300
E-2,316,667.4010



○ = Corner monument restored.

History of original corner establishment:

Original Government Survey in 1865 by William E. Daugherty and Alex McDill.
North between Sections 28 and 29, 40.00 chains, set Quarter Section Post
to Sections 28 and 29, from which the following bear;

Sugar	12"	S66°E	8 lks.
Birch	10"	N65°W	24 lks.

Description of corner evidence found:

Found 6"x6" Scribed Cedar Post in a mound of rock.

I accept the Scribed Cedar Post as the best available evidence for restoring
the corner position.

No original corner evidence was recovered.

Description of monument and accessories I established to perpetuate the original location of this corner.

In place of Scribed Cedar Post, set a 2½" diameter aluminum pipe monument, 3 feet
long, 2 feet in the ground, with an aluminum cap stamped; T39N, R14E, 1/4, S28,
S29, 1985, S-1107. From which the following new blazed and scribed bearing trees bear;

Maple	9"	S30°E	84.05 feet
Maple	7"	S24°W	65.53 feet
Steel Sign Post		NE	4.00 feet

Dated at Hiles, Wis., this 27th day of January, 1986

Signature William B. Cochran Title Land Surveyor Registration No. S-1107
(County Surveyor, Registered Land Surveyor, or other duly authorized official)

Office of Register of Deeds, County of Forest, I hereby certify that the within
instrument was filed in this office for record on the 11th day of March, 1987
at 3:30 o'clock P. M.

Paul Aschenbrenner
(Register of Deeds)

By _____ Deputy

FORM NO. 982-A
RCM (Rev. 1-78)

Stock No. 26273

DOCUMENT NUMBER 132386

4391429 2480


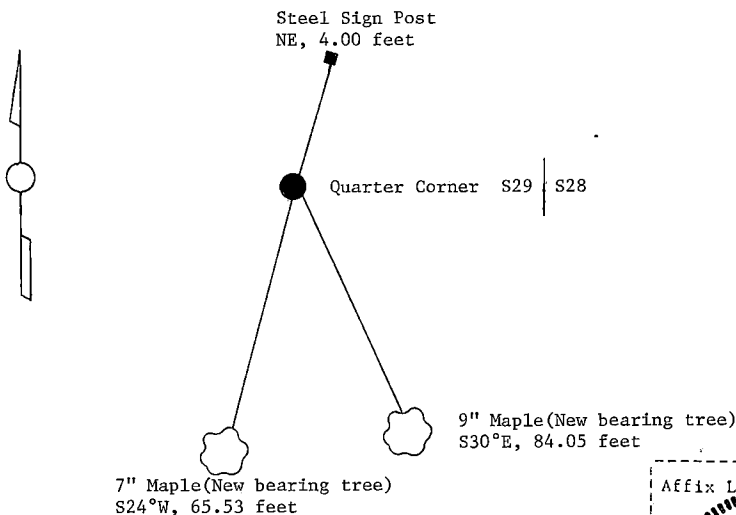
- (e) Describe any material discrepancy between the location of the corner as restored or reestablished and the location of that corner as previously restored or reestablished by distance and direction. Show the discrepancy on the plan view drawing under (d), above. Show the distances between the corner as previously restored or reestablished and (1) the corner as restored or reestablished, and (2) to at least 2 of the witness monuments shown on the drawing in (d), above.

See drawing below.

- (f) Was the corner restored through acceptance of (1) an obliterated evidence location, or, (2) a found perpetuated location?

Restored from accepted evidence.

- (g&h) Was the corner reestablished through lost corner proportionate methods? If so, show the method, including the directions and distances to other public land survey corners used as evidence or used for proportioning in determining the corner location?



- (i) I, William B. Cochrane
(Type or print name) certify that the corner location shown on this record was determined by me or under my direction and control and that this U.S. Public Land Survey Monument Record is correct and complete to the best of my knowledge and belief.

William B. Cochrane October 7, 1986
Signature Date

Survey requested by: Edward [Signature] 3-9-87

District Ranger

Date

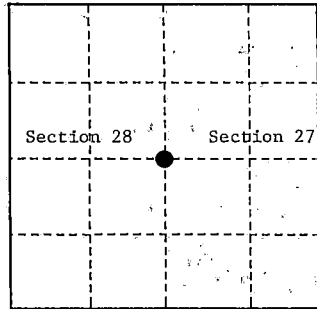
U. S. PUBLIC LAND SURVEY MONUMENT RECORD

INSTRUCTIONS:

This record shall show the location of the corner and shall include all of the following nine elements (a through i).

- (a) Identify the corner by reference to the U.S. public land survey system.
 O = Corner monument restored.

Quarter Corner common to Sections 28 and 27
 T39N, R14E, Forest County, Wisconsin



- (b) Describe any record evidence, monument evidence, occupational evidence, testimonial evidence or any other material evidence you considered, and whether the monument was found or placed.

Original Government Survey in 1865 by William E. Daugherty and Alex McDill.

In 1975, William B. Cochrane, a Land Surveyor with the U.S. Forest Service, restored the corner position from a found 5"x5" scribed post. He accepted the wood post as the best available evidence for restoring the corner position. He set a 2" diameter galvanized iron pipe, 3' feet long with a brass cap stamped as follows: T39N, R14E, S28, S27, 1/4, 1975, S-1107, from which the following bear:

White Spruce	7"	S 26°W	21.86 feet
White Spruce	7"	N 70°W	7.65 feet
Steel sign post		North	1.7 feet
Iron pipe	1" dia.	South	1.0 feet

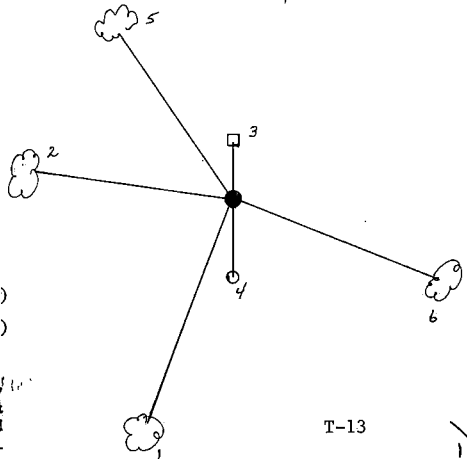
On 6/14/99, Gary L. Pisoni RLS found above monument and assessories as described below.

See previous Land Corner Certificate dated March 31, 1975, Document Number 106873

- (c) In the plan view drawing below, provide reference ties to at least 4 witness monuments, or, if the location is within a municipality, to at least 2 witness monuments. (Witness monuments shall be made of concrete, natural stone, iron or other equally durable material.)

- (d) Show a plan view drawing depicting the relevant monuments and reference ties which is sufficient in detail to enable accurate relocation of the corner monument if the corner monument is disturbed. Indicate north.

- White Spruce, 13", S26°W, 21.86 feet
- White Spruce, 12", N 70°W, 7.65 feet
- Steel sign post, North, 1.70 feet
- Iron pipe, 1", South, 1.0 feet
- White Spruce, 12", N 18°W, 8.40 feet (NET)
- White Birch, 12", S 45°E, 17.34 feet (NET)



REGISTER'S OFFICE
 Forest County, Wis.
 Received for record this 27th day
 of October A.D. 1999 at
12:05 o'clock A.M. and recorded
 in Vol. Corner Restoration
 page T-13
Kay Swanson, Deputy
 Register of Deeds

T-13

T-13

43914280000

- (e) Describe any material discrepancy between the location of the corner as restored or reestablished and the location of that corner as previously restored or reestablished by distance and direction. Show the discrepancy on the plan view drawing under (d), above. Show the distances between the corner as previously restored or reestablished and (1) the corner as restored or reestablished, and (2) to at least 2 of the witness monuments shown on the drawing in (d), above.

None

- (f) Was the corner restored through acceptance of (1) an obliterated evidence location, or, (2) a found perpetuated location?

- (g & h) Was the corner reestablished through lost corner proportionate methods? If so, show the method, including the directions and distances to other public land survey corners used as evidence or used for proportioning in determining the corner location?

(1) I,

GARY L. PISONI

(type or print name) certify that the corner location shown on this record was determined by me or under my direction and control and that this U.S. Public Land Survey Monument Record is correct and complete to the best of my knowledge and belief.

Signature

Gary L. Pisoni

10-1-99

Date

C. B. Thompson

District Ranger

CERTIFICATE READY FOR FILING:



Stock No. 26273

CERTIFIED LAND CORNER RESTORATION

State of Wisconsin

County of Forest

ss.

I William B. Cochrane, do hereby certify that on the 1st day of August, 19 74, I found evidence of the East Quarter corner of Section 28 Township 39 North, Range 14 East, Fourth Principal Meridian, as described hereon; and that from this evidence I established a new monument and accessories as described hereon to perpetuate the original location of this corner:

Description of original monument and accessories and subsequent restorations:

Surveyed in 1865 by Wm. E. Daugherty
North between Sections 27 and 28
40.00 chains set quarter section post
White Pine, 36", S17W, 32 lks.
Fir, 8", S65°E, 11 lks.

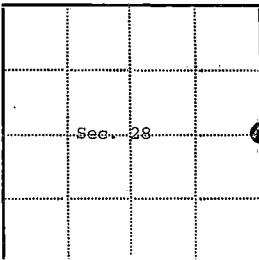
Description of corner evidence found:

5" x 5" scribed cedar post in a mound of stone.
1 inch diameter iron pipe, South of the wood post, 1.0 ft.
From the wood post; White pine, stump, 40", bears, S17°W, 32 lks.
No evidence of the fir bearing tree.

Description of monument and accessories I established to perpetuate the location of this corner:

I replaced the wood post described above, with a 2 inch inside diameter, galvanized pipe, 3 feet long, filled with concrete, with a brass cap marked: T39N, R14E, 1/4, S27, S28, 1975, S-1107
From which:
W. Spruce, 7", bears S26°W, 21.86 feet
W. Spruce, 7", bears N70°W, 7.65 feet
Set a steel sign post, north of the monument, 1.7 feet

43914 282000



- - Corner monument restored
□ -

Resident witnesses.....

Dated at Three Lakes Wisconsin, this 20th day of January 19 75.

Signature William B. Cochrane Title Surveying Technician
(County Surveyor, Registered Land Surveyor, or other duly authorized official)

Surveyors Registration No. S-1107 Document Number 106873

Office of Register of Deeds County of Forest

I hereby certify that the within instrument was filed in this office for record on the 31st day of March 19 75; and was filed in Book No. Corner Page No. T-13 of County Records.

Signature Eugene Stetson Title Register of Deeds

Township 39 North, Range 14 East, Section 28, Index No. T-13, Page No. 113

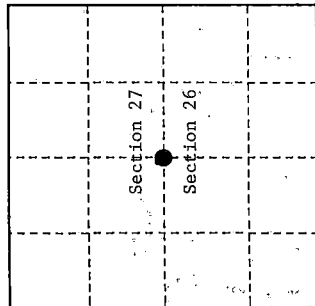
U. S. PUBLIC LAND SURVEY MONUMENT RECORD

INSTRUCTIONS:

This record shall show the location of the corner and shall include all of the following nine elements (a through i).

- (a) Identify the corner by reference to the U.S. public land survey system.
 O = Corner monument restored.

Quarter Corner common to Sections 26 and 27
 T39N, R14E, Forest County, Wisconsin



- (b) Describe any record evidence, monument evidence, occupational evidence, testimonial evidence or any other material evidence you considered, and whether the monument was found or placed.

Original Government Survey in 1865 by William E. Daugherty and Alex McDill.

In 1986, William B. Cochran, a Land Surveyor with the U.S. Forest Service, restored the corner position from a found cedar post and accepted the post as the best available evidence for restoring the corner position. He set a 2½" diameter aluminum pipe monument 3 feet long, with an aluminum cap stamped as follows: T39N, R14E, 1/4, S27, S26, 1986, S-1107, from which the following bear:

Spruce	7"	N 49°E	51.36 feet
Spruce	9"	S 86°E	68.88 feet
Steel sign post		Northeast	1.0 feet

On 8/5/99, Gary L. Pisoni RLS found above monument and assessories as described below.

See previous Land Corner Certificate dated March 11, 1987, Document Number 132387.

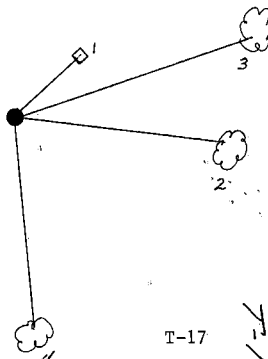
- (c) In the plan view drawing below, provide reference ties to at least 4 witness monuments, or, if the location is within a municipality, to at least 2 witness monuments. (Witness monuments shall be made of concrete, natural stone, iron or other equally durable material.)

- (d) Show a plan view drawing depicting the relevant monuments and reference ties which is sufficient in detail to enable accurate relocation of the corner monument if the corner monument is disturbed. Indicate north.

1. Steel sign post, N 39°E, 0.9 feet
2. Spruce, 7", S82°E, 77.26 feet (NBT)
3. Balsam, 3", N60°E, 19.24 feet (NBT)
4. Aspen, 5", S14°E, 20.08 feet (NBT)

REGISTER'S OFFICE
 Forest County, Wis.
 Received for record this 27th day
 of October, A.D., 1999, at
0:05 o'clock A.M., and recorded
 in Vol. Corner Restoration
 page T-17

Kay Swanson, Deputy
 Register of Deeds



T-17

43914 27 2000

41-1

(e) Describe any material discrepancy between the location of the corner as restored or reestablished and the location of that corner as previously restored or reestablished by distance and direction. Show the discrepancy on the plan view drawing under (d), above. Show the distances between the corner as previously restored or reestablished and (1) the corner as restored or reestablished, and (2) to at least 2 of the witness monuments shown on the drawing in (d), above.

None

(f) Was the corner restored through acceptance of (1) an obliterated evidence location, or, (2) a found perpetuated location?

Restored from accepted evidence.

(g & h) Was the corner reestablished through lost corner proportionate methods? If so, show the method, including the directions and distances to other public land survey corners used as evidence or used for proportioning in determining the corner location?

Gary L. Pisoni

(1) I,

(type or print name) certify that the corner location shown on this record was determined by me or under my direction and control and that this U.S. Public Land Survey Monument Record is correct and complete to the best of my knowledge and belief.

Signature

Gary L. Pisoni

10-1-99

Date

CERTIFICATE READY FOR FILING:

C. B. [Signature]
District Ranger



Stock No. 26273

Stock No. 26273

DOCUMENT NUMBER 132387

U.S. PUBLIC LAND SURVEY MONUMENT RECORD

Index No. T-17

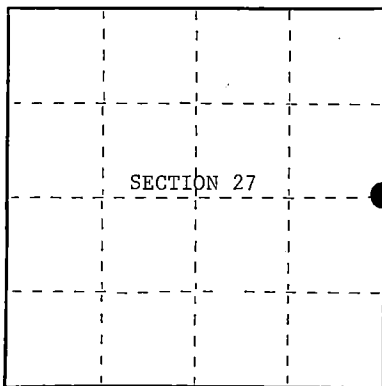
State of Wisconsin }
County of Forest } ss.

I, William B. Cochran, do hereby
certify that on the 9th day
of June, 1986, I found
evidence of the East Quarter
corner of Section 27
Township 39, North, Range
14 East, Fourth Principal Meridian,
as described hereon; and that from this evidence
I established a new monument and accessories
as described hereon to perpetuate the original
location of this corner.

Resident witnesses:

David Brownell

State Plane Co-ordinates
N- 245,181.0070
E-2,327,181.6900



○ = Corner monument restored.

History of original corner establishment:

Original Government Survey in 1865 by William E. Daugherty and Alex McDill. North
between Sections 26 and 27, at 40 chains, set Quarter Section Post to Sections
26 and 27, from which the following bear;

Tamarac	7"	N34°E	17 lks.
Tamarac	8"	S65°W	27 lks.

Description of corner evidence found:

Found a 3"x3"x36" Cedar Post.

No other corner evidence was recovered.

I accept the Cedar Post as the best available evidence for restoring the
corner position.

Description of monument and accessories I established to perpetuate the original location of this corner.

In place of wood post, set a 2½ inch diameter aluminum pipe monument, 3 feet long,
2½ feet in the ground, with an aluminum cap stamped; T39N, R14E, 1/4, S26, S27,
1986, S-1107. From which the following new blazed and scribed bearing trees bear;

Spruce	7"	N49°E	51.36 feet
Spruce	9"	S86°E	68.88 feet
Steel Sign Post		NE	1.00 feet

Dated at Hiles, Wis., this 27th day of January, 1987

Signature William B. Cochran Title Land Surveyor Registration No. S-1107
(County Surveyor, Registered Land Surveyor, or other duly authorized official)

Office of Register of Deeds, County of Forest
instrument was filed in this office for record on the 11th day of March, 1987
at 3:30 o'clock P. M.

Paul H. Schenck
(Register of Deeds)

By _____ Deputy

43914272000

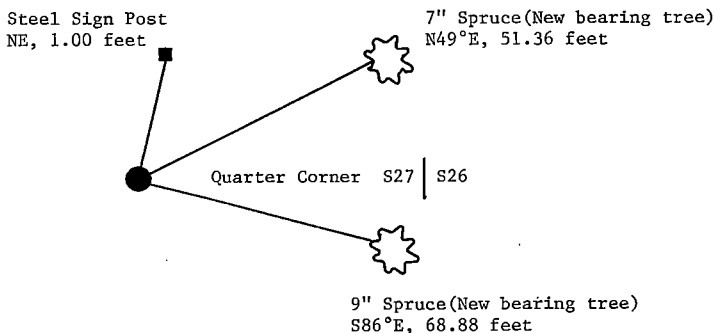
- (e) Describe any material discrepancy between the location of the corner as restored or reestablished and the location of that corner as previously restored or reestablished by distance and direction. Show the discrepancy on the plan view drawing under (d), above. Show the distances between the corner as previously restored or reestablished and (1) the corner as restored or reestablished, and (2) to at least 2 of the witness monuments shown on the drawing in (d), above.

See drawing below.


- (f) Was the corner restored through acceptance of (1) an obliterated evidence location, or, (2) a found perpetuated location?

Restored from accepted evidence.

- (g&h) Was the corner reestablished through lost corner proportionate methods? If so, show the method, including the directions and distances to other public land survey corners used as evidence or used for proportioning in determining the corner location?



- (i) I, William B. Cochrane
(type or print name) certify that the corner location shown on this record was determined by me or under my direction and control and that this U.S. Public Land Survey Monument Record is correct and complete to the best of my knowledge and belief.



William B. Cochrane January 27, 1987
Signature Date

Survey requested by; Schulz 3-9-87

District Ranger Date

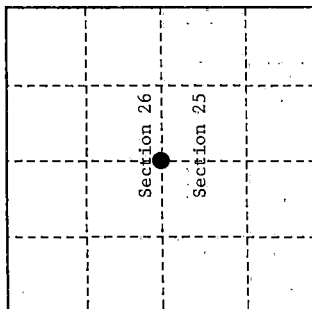
U. S. PUBLIC LAND SURVEY MONUMENT RECORD

INSTRUCTIONS:

This record shall show the location of the corner and shall include all of the following nine elements (a through i).

- (a) Identify the corner by reference to the U.S. public land survey system.
 O = Corner monument restored.

Quarter Corner common to Sections 26 and 25
 T39N, R14E, Forest County, Wisconsin



- (b) Describe any record evidence, monument evidence, occupational evidence, testimonial evidence or any other material evidence you considered, and whether the monument was found or placed.

Original Government Survey in 1865 by William E. Daugherty.

In 1975, Jean Reisvick, a Land Surveyor with the U.S. Forest Service, accepted the centerline of a North/South road and a fence line to the East as the best available evidence for restoring the corner position. He set a 2" diameter galvanized iron pipe, 0.5' below the surface of a blacktop road with a brass cap stamped as follows:

White Pine	14"	N 54°E	75.88 feet
White Spruce	12"	N 47°W	68.62 feet

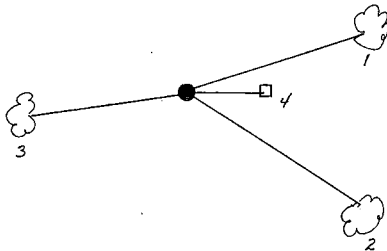
On 9/25/99, Gary L. Pisoni, RLS found above monument and accessories as described below.

See previous Land Corner Certificate dated July 2, 1976, Document Number 103607.

- (c) In the plan view drawing below, provide reference ties to at least 4 witness monuments, or, if the location is within a municipality, to at least 2 witness monuments. (Witness monuments shall be made of concrete, natural stone, iron or other equally durable material.)

- (d) Show a plan view drawing depicting the relevant monuments and reference ties which is sufficient in detail to enable accurate relocation of the corner monument if the corner monument is disturbed. Indicate north.

1. White Pine, 18", N 54°E, 75.83 feet
2. White Spruce, 14", S 54°E, 68.66 feet (NBT)
3. White Spruce, 10", S77°W, 36.47 feet (NBT)
4. Steel sign post, East, 19.85 feet (new)



REGISTER'S OFFICE
 Forest County, Wis.
 Received for record this 27th day
 of October A.D., 1999 at
12:05 o'clock A.M. and recorded
 in Vol. Corner Restoration
 page T-21
Kay Swanson, Deputy
 Register of Deeds

T-21

43914 262000

T-21

- (e) Describe any material discrepancy between the location of the corner as restored or reestablished and the location of that corner as previously restored or reestablished by distance and direction. Show the discrepancy on the plan view drawing under (d), above. Show the distances between the corner as previously restored or reestablished and (1) the corner as restored or reestablished, and (2) to at least 2 of the witness monuments shown on the drawing in (d), above.

None

- (f) Was the corner restored through acceptance of (1) an obliterated evidence location, or, (2) a found perpetuated location?

Restored from accepted evidence.

- (g & h) Was the corner reestablished through lost corner proportionate methods? If so, show the method, including the directions and distances to other public land survey corners used as evidence or used for proportioning in determining the corner location?

(1) I, Gary L. Pisoni

(type or print name) certify that the corner location shown on this record was determined by me or under my direction and control and that this U.S. Public Land Survey Monument Record is correct and complete to the best of my knowledge and belief.

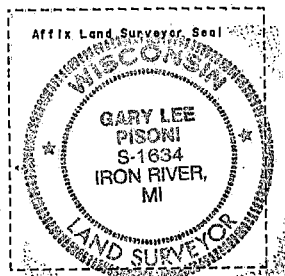
Signature

CERTIFICATE READY FOR FILING:

10-1-99

Date

District Ranger



Stock No. 26273

CERTIFIED LAND CORNER RESTORATION

State of Wisconsin

County of Forest

ss.

I Jean F. Resvick, do hereby certify that on the 31 day of October, 1975, I found evidence of the East Quarter corner of Section 26 Township 39 North, Range 14 East, Fourth Principal Meridian, as described hereon; and that from this evidence I established a new monument and accessories as described hereon to perpetuate the original location of this corner:

Description of original monument and accessories and subsequent restorations:

Survey in 1865 by William E. Daugherty
40.00 chains North between Section 25 and 26, set post.
Sugar 12, S19W, 38 lks.
Sugar 12, N9E, 18 lks.
North, 30 links, creek 30 links wide runs Southeast.

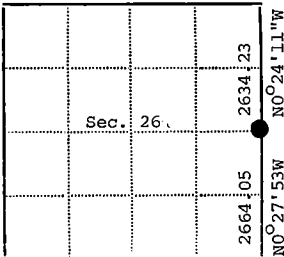
Description of corner evidence found:

Old State Highway 139 runs North and South, old established fence runs east. The center line of road and fence east has been accepted locally as the quarter corner. No evidence of the original bearing trees were found. The stream channel to the North appears to have been altered by road fill and culverts. The road was excavated with a back hoe and no evidence of corner posts were found. The total distance between the stream and the township line South is in agreement with the total recorded distance and the position on the center line of road and fence east is accepted as the location of this quarter corner.

Description of monument and accessories I established to perpetuate the location of this corner:

At the corner position established above, I set a 2 inch inside diameter, galvanized iron pipe, 3 feet long, filled with concrete 0.5 feet below the surface of the black top road, with brass cap stamped: T39N, R14E, 1/4, S26, S25, 1975, S-802. Referenced to the following blazed and scribed new bearing trees.
White pine 10, N54E, 75.88 feet
White Spruce 11, N47W, 68.62 feet

4 3914 26 2000



Resident witnesses.....

Dated at Rhinelander, Wisconsin, this 29 day of April, 1975.

Signature Jean F. Resvick Title Land Surveyor
(County Surveyor, Registered Land Surveyor, or other duly authorized official)

Surveyors Registration No. S-802 DOCUMENT NUMBER 109607

Office of Register of Deeds County of Forest

I hereby certify that the within instrument was filed in this office for record on the 2nd day of July, 1975, and was filed in Book No. _____ Page No. _____ of County Records.

Signature Eugene Stutzman Title Register of Deeds

Township 39 North, Range 14 East, Section 26, Index No. T-21, Page No. _____

Stock No. 26273

DOCUMENT NUMBER

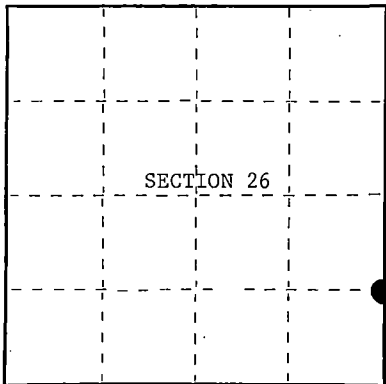
137189

State of Wisconsin }
County of Forest } ss.

I, William B. Cochran, do hereby certify that on the 14th day of August, 19 85, I found evidence of the South Sixteenth corner of between Sections 25 and 26 Township 39, North, Range 14 East, Fourth Principal Meridian, as described hereon; and that from this evidence I established a new monument and accessories as described hereon to perpetuate the original location of this corner.

Resident witnesses:

State Plane Co-ordinates
N- 243,953.6940
E-2,332,411.3110



○ = Corner monument restored.

U.S. PUBLIC LAND SURVEY MONUMENT RECORD

Index No. U-21

History of original corner establishment:

None

Corner position was established on November 5th, 1975, by Jean Resvick, a Registered Land Surveyor with the U.S. Forest Service. See Certified Land Corner Restoration Certificate filed in the Registrar of Deeds Office in the Forest County Courthouse.

Description of corner evidence found:

Found monument as described and in place, from which the following bear;

R. Pine	8"	N45°W	38.18 feet
Fence (West)		South	22.00 feet

Note; The SW BT was destroyed by road building.

Description of monument and accessories I established to perpetuate the original location of this corner.

Blazed and scribed a new bearing tree;

Maple	8"	S40°W	64.60 feet
-------	----	-------	------------

Dated at Hiles, Wis., this 14th day of February, 19 89

Signature William B. Cochran Title Land Surveyor Registration No. S-1107
(County Surveyor, Registered Land Surveyor, or other duly authorized official)

Office of Register of Deeds, County of Forest, I hereby certify that the within instrument was filed in this office for record on the 12th day of April, 19 89 at 9:10 o'clock A. M.

Paul Aschentrauer
(Register of Deeds)

By _____ Deputy

43914 261000

- (e) Describe any material discrepancy between the location of the corner as restored or reestablished and the location of that corner as previously restored or reestablished by distance and direction. Show the discrepancy on the plan view drawing under (d), above. Show the distances between the corner as previously restored or reestablished and (1) the corner as restored or reestablished, and (2) to at least 2 of the witness monuments shown on the drawing in (d), above.

See drawing below.

- (f) Was the corner restored through acceptance of (1) an obliterated evidence location, or, (2) a found perpetuated location?

Restored through acceptance of a found perpetuated location.

- (g&h) Was the corner reestablished through lost corner proportionate methods? If so, show the method, including the directions and distances to other public land survey corners used as evidence or used for proportioning in determining the corner location?

8" R. Pine
N45°W, 38.18 feet




South Sixteenth S26 | S25



8" Maple(New bearing tree)
S40°W, 64.60 feet

Affix Land Surveyor Seal



- (i) I, William B. Cochrane
(type or print name) certify that the corner location shown
on this record was determined by me or under my direction and
control and that this U.S. Public Land Survey Monument Record is
correct and complete to the best of my knowledge and belief.

William B. Cochrane February 14, 1989
Signature Date

Survey requested by [Signature] 3-22-89
District Ranger Date

ESTABLISHED
CERTIFIED LAND CORNER RESTORATION

State of Wisconsin

County of Forest

ss.

I Jean F. Resvick, do hereby certify that on the 5th day of November, 1975,
I found evidence of the established the South Sixteenth corner of between Sections 25 and 26
Township 39 North, Range 14 East, Fourth Principal Meridian, as described
hereon; and that ~~from this evidence~~ I established a new monument and accessories as described hereon to per-
petuate the ~~original~~ location of this corner:

Description of original monument and accessories and subsequent restorations:

Township surveyed in 1865 by William E. Daugherty
One sixteenth corners were not located by this original survey.

Description of corner evidence found:

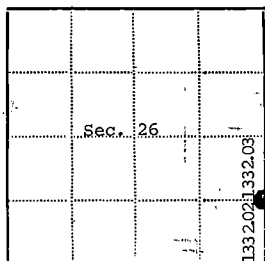
No evidence or record of this corner having been established was found.
Fence west appears to have been built for convenience rather than on line
and straight.

I established the location of this corner at the mid-point and on line
between the southeast section corner of Section 26 and the east quarter
corner of Section 26. This one sixteenth corner thus being located
N0°27'53"W, 1332.02 feet from the southeast corner of Section 26 and
S0°27'53"E, 1332.03 feet from the east quarter corner of Section 26.

Description of monument and accessories I established to perpetuate the location of this corner:

At the location established above, I set a 2 inch inside diameter galvanized
iron pipe, 3 feet long, filled with concrete, set 0.50 feet below the surface of
the road, with brass cap stamped: T39N, R14E, S 1/16, S26, S25, 1975, S-802
Reference to the following blazed and scribed new bearing trees.
Maple 6, S59W, 33.77 feet
Red pine 4, N45W, 38.18 feet
Fence west, south, 22.0 feet

43914261000



Resident witnesses.....

Dated at Rhinelanders, Wisconsin, this 15 day of June,
1976.


Signature Jean F. Resvick Title Land Surveyor
(County Surveyor, Registered Land Surveyor, or other duly authorized official)

Surveyors Registration No. S-802DOCUMENT NUMBER
109608Office of Register of Deeds County of Forest

I hereby certify that the within instrument was filed in this office for record
on the 2nd day of July, 1976, and was filed in Book
No. _____ Page No. _____ of County Records.

Signature Eugene Stutzman Title Register of Deeds

Township 39 North, Range 14 East, Section 26, Index No. U-21, Page No. _____



U21

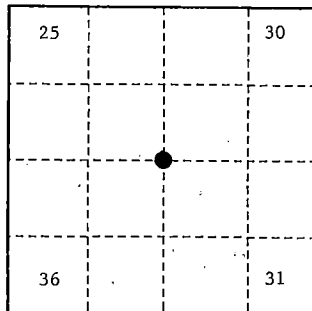
U. S. PUBLIC LAND SURVEY MONUMENT RECORD

INSTRUCTIONS:

This record shall show the location of the corner and shall include all of the following nine elements (a through i).

- (a) Identify the corner by reference to the U.S. public land survey system.
O = Corner monument restored.

Section Corner to Sections 25, 30, 31 and 36,
T39N, R13-E, Forest County, Wisconsin



- (b) Describe any record evidence, monument evidence, occupational evidence, testimonial evidence or any other material evidence you considered, and whether the monument was found or placed.

Original Government Survey in 1865 by William E. Daugherty and Alex McDill.

In 1974, William B. Cochrane, Land Surveyor with the Forest Service, restored the corner position according to Land Corner Certificate Document # 107236. At the corner position, set a 2" diameter galvanized iron pipe, 3 feet long, 2½ feet in the ground, with a brass cap stamped; T39N, R13E, R14E, S25, S30, S31, S36, 1975, S-1107.

In 1985, Cochrane found the monument as described above and the following bearing trees;

Maple	6"	N35°E	15.50 feet
Basswood	10"	S69°E	21.16 feet
Maple	10"	S71°W	31.97 feet
Maple	7"	N38°W	32.95 feet
Steel Sign Post		North	0.50 feet

Blazed and scribed the following new bearing trees;

Basswood	13"	N40°E	81.96 feet
Cedar	12"	South	74.30 feet
Maple	15"	S35°W	57.67 feet
Maple	16"	N36°W	91.67 feet
Re-set Steel Sign Post		Southeast	3.50 feet

On 9-28-99, Gary L. Pisoni, RLS, found the monument as described above; found the bearing trees as described below, and made a new bearing tree as described below.

- (c) In the plan view drawing below, provide reference ties to at least 4 witness monuments, or, if the location is within a municipality, to at least 2 witness monuments. (Witness monuments shall be made of concrete, natural stone, iron or other equally durable material.)

See previous Land Corner Certificate dated March 11, 1987, Document # 132388

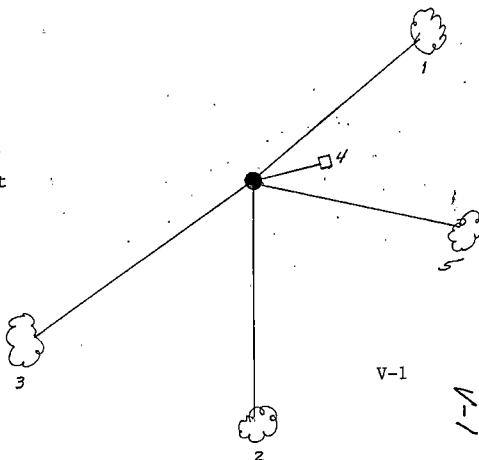
- (d) Show a plan view drawing depicting the relevant monuments and reference ties which is sufficient in detail to enable accurate relocation of the corner monument if the corner monument is disturbed. Indicate north.

1. Basswood, 14", N40°E, 81.96 feet
2. Cedar, 17", South, 74.30 feet
3. Maple, 21", S35°W, 57.67 feet
4. Re-set Steel Sign Post, N56°E, 0.58 feet
5. Maple, 9", S77°E, 31.40 feet (NBT)

REGISTER'S OFFICE
Forest County, Wis.

Received for record this 27th day
of October A.D. 1999 at
10:05 o'clock A.M. and recorded
in Vol. Corner Restoration
page V-1

Kay Swanson, Deputy
Register of Deeds



43914 250000

- (e) Describe any material discrepancy between the location of the corner as restored or reestablished and the location of that corner as previously restored or reestablished by distance and direction. Show the discrepancy on the plan view drawing under (d), above. Show the distances between the corner as previously restored or reestablished and (1) the corner as restored or reestablished, and (2) to at least 2 of the witness monuments shown on the drawing in (d), above.

None

- (f) Was the corner restored through acceptance of (1) an obliterated evidence location, or, (2) a found perpetuated location?

Found perpetuated location.

- (g & h) Was the corner reestablished through lost corner proportionate methods? If so, show the method, including the directions and distances to other public land survey corners used as evidence or used for proportioning in determining the corner location?

(1) I, Gary L. Pisoni

(type or print name) certify that the corner location shown on this record was determined by me or under my direction and control and that this U.S. Public Land Survey Monument Record is correct and complete to the best of my knowledge and belief.

Signature

10-2-99

Date

CERTIFICATE READY FOR FILING:

District Ranger



U.S. PUBLIC LAND SURVEY MONUMENT RECORD

Index No. V-1

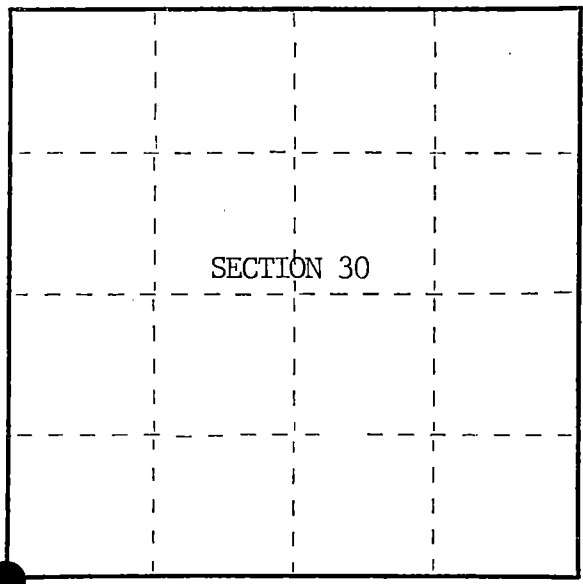
State of Wisconsin }
County of Forest } ss.

I, William B. Cochran, do hereby
certify that on the 14th day
of August, 1985, I found
evidence of the Southwest Section
corner of Section 30
Township 39 North, Range
14 East, Fourth Principal Meridian,
as described hereon; and that from this evidence
I established a new monument and accessories
as described hereon to perpetuate the original
location of this corner.

Resident witnesses:

David Brownell

State Plane Co-ordinates
N- 242,018.0140
E-2,306,002.8250



○ = Corner monument restored.

History of original corner establishment:

Original Government Survey in 1858 by Alfred Millard.

Corner restored on July 10th, 1974, by William B. Cochran, a Registered Land
Surveyor with the U.S. Forest Service.

See Certified Land Corner Restoration Certificate #107236, filed in the Registrar
of Deeds Office, in the Forest County Courthouse.

Description of corner evidence found:

Found monument as described and in place, from which the following bear;

Maple	6"	N35°E	15.50 feet
Basswood	10"	S69°E	21.16 feet
Maple	10"	S71°W	31.97 feet
Maple	7"	N38°W	32.95 feet
Steel Sign Post		North	0.50 feet

All of the above bearing trees were cut down for the Aerial Photo Project.

Description of monument and accessories I established to perpetuate the original location of this corner.

Blazed and scribed the following new bearing trees;

Basswood	13"	N40°E	81.96 feet
Cedar	12"	South	74.30 feet
Maple	15"	S35°W	57.67 feet
Maple	16"	N36°W	91.67 feet

Re-set Steel Sign Post SE 3.50 feet

Dated at Hiles, Wis., this 16th day of January, 1986.

Signature William B. Cochran Title Land Surveyor Registration No. S-1107
(County Surveyor, Registered Land Surveyor, or other duly authorized official)

Office of Register of Deeds, County of Forest, I hereby certify that the within
instrument was filed in this office for record on the 11th day of March, 1987
at 3:30 o'clock P. M.

Paul Aschenbrenner
(Register of Deeds)

By Deputy

FORM NO. 985-A
H.C. Miller Company
Madison, Wisconsin

Stock No. 26273

DOCUMENT NUMBER 132388

43913250000

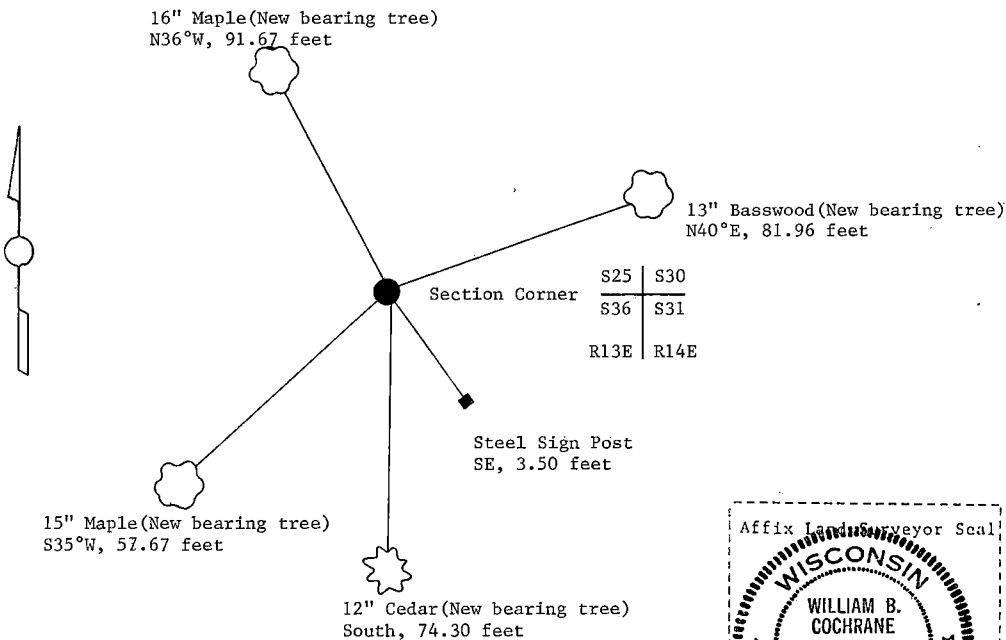
(e) Describe any material discrepancy between the location of the corner as restored or reestablished and the location of that corner as previously restored or reestablished by distance and direction. Show the discrepancy on the plan view drawing under (d), above. Show the distances between the corner as previously restored or reestablished and (1) the corner as restored or reestablished, and (2) to at least 2 of the witness monuments shown on the drawing in (d), above.

See drawing below.


(f) Was the corner restored through acceptance of (1) an obliterated evidence location, or, (2) a found perpetuated location?

Restored through acceptance of a found perpetuated location.

(g&h) Was the corner reestablished through lost corner proportionate methods? If so, show the method, including the directions and distances to other public land survey corners used as evidence or used for proportioning in determining the corner location?



(i) I, William B. Cochrane
[type or print name] certify that the corner location shown
on this record was determined by me or under my direction and
control and that this U.S. Public Land Survey Monument Record is
correct and complete to the best of my knowledge and belief.



William B. Cochrane October 7, 1986
Signature Date

Survey requested by: Edward A. [Signature] 3-9-87
District Ranger Date

CERTIFIED LAND CORNER RESTORATION

State of Wisconsin }
County of Forest } ss.

I William B. Cochrane, do hereby certify that on the 10th day of July, 19 74, I found evidence of the Southwest Section corner of Section 30 Township 39 North, Range 14 East, Fourth Principal Meridian, as described hereon; and that from this evidence I established a new monument and accessories as described hereon to perpetuate the original location of this corner:

Description of original monument and accessories and subsequent restorations:

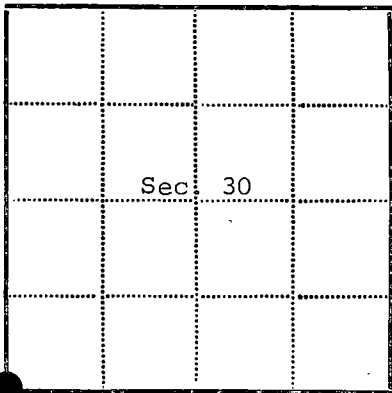
Surveyed by Alfred Millard in 1858.
North between sections 31 and 36. 80.0 chains set post corner to sections 25, 30, 31 and 36.
Fir, 10", N32°W, 17 lks.
Sugar, 22", N65°E, 32 lks.
Sugar, 18", S34°E, 38 lks.
Hemlock, 12", S70°W, 14 lks.

Description of corner evidence found:

4x4 cedar post badly decayed. From the post hole, hemlock roots bear S70°W, 14 lks. and a large maple tipout, bears N65°E, 32 lks.
The corner area has been heavily logged and burned over many years ago.
A small clearing bears South of the post. By chain and compass the quarter corner between Sections 25 and 30 bears North 40.0 chains and the quarter corner between Sections 31 and 36 bears South 40.5 chains.

Description of monument and accessories I established to perpetuate the location of this corner:

Replaced the post with a 2 inch inside diameter, galvanized pipe, 3 feet long filled with concrete, with a brass cap stamped: T39N, R13E, R14E, S25, S30, S31, S36, 1975, S-1107; From which the following bear:
Maple, 4", N35°E, 15.50 feet.
Basswood, 8", S69°E, 21.16 feet.
Maple, 8", S71°W, 31.97 feet.
Maple, 5", N38°W, 32.95 feet.
Set a steel sign post North of the monument, 0.50 feet.



● = Corner monument restored
□ =

Resident witnesses.....

Dated at Three Lakes Wisconsin, this 10th day of June 19 75.

Signature William B. Cochrane Title Survey Technician
(County Surveyor, Registered Land Surveyor, or other duly authorized official)

Surveyors Registration No. S-1107 DOCUMENT NUMBER 107236

Office of Register of Deeds County of Forest

I hereby certify that the within instrument was filed in this office for record on the 16th day of June 19 75, and was filed in Book No. Page No. of County Records.

Signature Eugene Stagny Title Register of Deeds

Township 39 North, Range 14 East, Section 30, Index No. V-1, Page No.

43913 250000

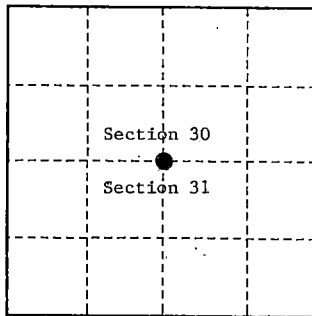
V
1

U. S. PUBLIC LAND SURVEY MONUMENT RECORD

INSTRUCTIONS:

This record shall show the location of the corner and shall include all of the following nine elements (a through i).

- (a) Identify the corner by reference to the U.S. public land survey system.
 O = Corner monument restored.
 Quarter Corner common to Sections 30 and 31,
 T39N, R14E, Forest County, Wisconsin



- (b) Describe any record evidence, monument evidence, occupational evidence, testimonial evidence or any other material evidence you considered, and whether the monument was found or placed.

Original Government Survey in 1865 by William E. Daugherty and Alex McDill.

In 1975, William B. Cochrane, Land Surveyor with the Forest Service, restored the corner position. See previously recorded Land Corner Certificate #10723. In 1985 Cochrane cut down the bearing trees set in 1975 for a current Air Photo Project. At the corner position is a 2" Diameter galvanized iron pipe, 3 feet long, 2½ feet in the ground, with a brass cap stamped; T39N, R14E, 1/4, S30, S31, 1975, S-1107. 1985 Bearing Trees;

Basswood	14"	S60°E	56.54 feet
Maple	6"	S28°W	84.42 feet
Steel Sign Post		Southeast	4.00 feet

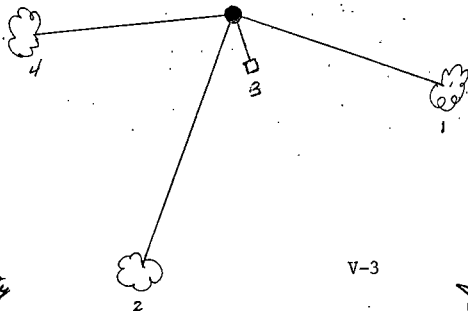
On 6-26-99, Gary L. Pisoni, RLS, found the monument as described above, found the bearing trees as described below and made a new bearing tree as described below.

See previously recorded Land Corner Certificate, Document # 132389.

- (c) In the plan view drawing below, provide reference ties to at least 4 witness monuments, or, if the location is within a municipality, to at least 2 witness monuments. (witness monuments shall be made of concrete, natural stone, iron or other equally durable material.)

- (d) Show a plan view drawing depicting the relevant monuments and reference ties which is sufficient in detail to enable accurate relocation of the corner monument if the corner monument is disturbed. Indicate north.

1. Basswood, 18", S60°E, 56.54 feet
2. Sugar Maple, 10", S28°W, 84.42 feet
3. Steel Sign Post, S18°E, 4.00 feet
4. Sugar Maple, 9", S84°W, 56.63 feet (NBT)



REGISTER'S OFFICE
 Forest County, Wis.
 Received for record this 27th day
 of October A.D., 1999 at
 2:05 o'clock A.M. and recorded
 in Vol. Corner Restoration
 page V-3
 Gary Swanson, Deputy
 Register of Deeds

4391438402

(e) Describe any material discrepancy between the location of the corner as restored or reestablished and the location of that corner as previously restored or reestablished by distance and direction. Show the discrepancy on the plan view drawing under (d), above. Show the distances between the corner as previously restored or reestablished and (1) the corner as restored or reestablished, and (2) to at least 2 of the witness monuments shown on the drawing in (d), above.

None

(f) Was the corner restored through acceptance of (1) an obliterated evidence location, or, (2) a found perpetuated location?

Found perpetuated location.

(g & h) Was the corner reestablished through lost corner proportionate methods? If so, show the method, including the directions and distances to other public land survey corners used as evidence or used for proportioning in determining the corner location?

(1) I, Gary L. Pisoni

(type or print name) certify that the corner location shown on this record was determined by me or under my direction and control and that this U.S. Public Land Survey Monument Record is correct and complete to the best of my knowledge and belief.

Signature

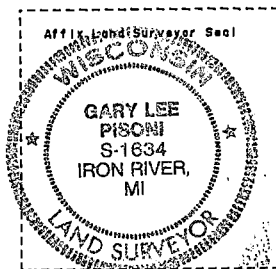
Gary L. Pisoni

10-2-99

Date

C. B. [Signature]
District Ranger

CERTIFICATE READY FOR FILING:



U.S. PUBLIC LAND SURVEY MONUMENT RECORD

Index No. V-3

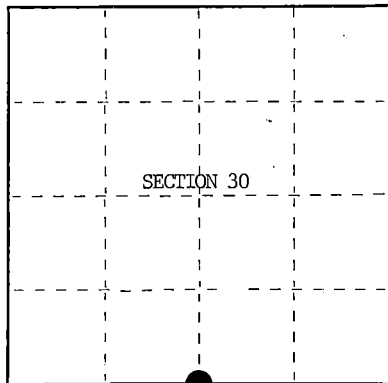
State of Wisconsin }
County of Forest } ss.

I, William B. Cochrane, do hereby
certify that on the 14th day
of August, 1985, I found
evidence of the South Quarter
corner of Section 30
Township 39, North, Range
14 East, Fourth Principal Meridian,
as described hereon; and that from this evidence
I established a new monument and accessories
as described hereon to perpetuate the original
location of this corner.

Resident witnesses:

David Brownell

State Plane Co-ordinates
N- 241,974.6570
E-2,309,189.8910



○ = Corner monument restored.

History of original corner establishment:

Original Government Survey in 1865 by William E. Daugherty and Alex McDill.

Corner restored on November 5th, 1975, by William B. Cochrane, a Registered
Land Surveyor with the U.S. Forest Service.

See Certified Land Corner Restoration Certificate #10723, filed in the Registrar
of Deeds Office, in the Forest County Courthouse.

Description of corner evidence found:

Found monument as described and in place, from which the following bear;

Maple	9"	N 7°E	21.62 feet-Cut down for Aerial Photo Project.
Maple	9"	S58°W	12.13 feet-Cut down for Aerial Photo Project.
Steel Sign Post		NW	0.50 feet

Description of monument and accessories I established to perpetuate the original location of this corner.

Blazed and scribed the following new bearing trees;

Basswood	14"	S60°E	56.54 feet
Maple	6"	S28°W	84.42 feet

Re-set Steel Sign Post SE 4.00 feet

Dated at Hiles Wis., this 16th day of January, 19 86

Signature William B. Cochrane Title Land Surveyor Registration No. S-1107
(County Surveyor, Registered Land Surveyor, or other duly authorized official)

Office of Register of Deeds, County of Forest, I hereby certify that the within
instrument was filed in this office for record on the 11th day of March, 19 87.
at 3:30 o'clock P. M.

Paul Aschenbrenner
(Register of Deeds)

By _____ Deputy


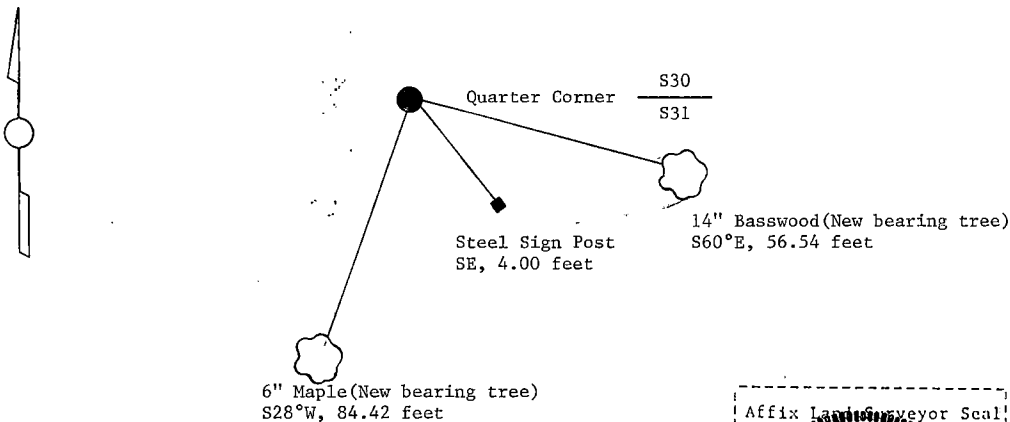
- (e) Describe any material discrepancy between the location of the corner as restored or reestablished and the location of that corner as previously restored or reestablished by distance and direction. Show the discrepancy on the plan view drawing under (d), above. Show the distances between the corner as previously restored or reestablished and (1) the corner as restored or reestablished, and (2) to at least 2 of the witness monuments shown on the drawing in (d), above.

See drawing below.

- (f) Was the corner restored through acceptance of (1) an obliterated evidence location, or, (2) a found perpetuated location?

Restored through acceptance of a found perpetuated location.

- (g&h) Was the corner reestablished through lost corner proportionate methods? If so, show the method, including the directions and distances to other public land survey corners used as evidence or used for proportioning in determining the corner location?



- (i) I, William B. Cochrane
(type or print name) certify that the corner location shown on this record was determined by me or under my direction and control and that this U.S. Public Land Survey Monument Record is correct and complete to the best of my knowledge and belief.

William B. Cochrane October 7, 1986
Signature Date

Survey requested by: Edward [Signature] 3-9-87

District Ranger Date

CERTIFIED LAND CORNER RESTORATION

State of Wisconsin

County of Forest

ss.

I William B. Cochran, do hereby certify that on the 5th day of November, 1974, I found evidence of the South Quarter corner of Section 30 Township 39 North, Range 14 East, Fourth Principal Meridian, as described hereon; and that from this evidence I established a new monument and accessories as described hereon to perpetuate the original location of this corner:

Description of original monument and accessories and subsequent restorations:

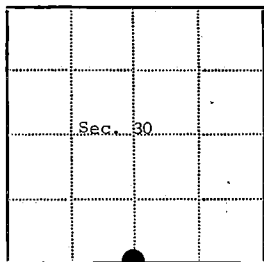
Surveyed by Wm. E. Daugherty and Alex McDill in April and May, 1865.
East corrected between Sections 30 and 31.
44.93 chains set quarter section post.
Elm, 12", S76°E, 32 lks.
Hemlock, 12", N13°E, 14 lks.

Description of corner evidence found:

3"x3" scribed cedar post. 3" diameter, x 6 feet long steel pipe driven in the post hole. The cedar post was wired to the pipe. Forest Service employees reported in 1934 of finding a scribed cedar post, a basswood stump, 20", N45°E, 33 lks., scribed, a maple stump, 18", S30°W, 25 lks., scribed, and a location poster nailed to a 8" hemlock, bears N45°W, 33 lks. I found a decayed basswood stump, N45°E, 33 lks., a decayed maple stump, S30°W, 25 lks. and a down hemlock bears N45°W, 33 lks. with the poster.
The section corner common to sections 29, 30, 31 and 32 bears east, 41.0 chains by compass and measurement.

Description of monument and accessories I established to perpetuate the location of this corner:

I replaced the pipe with a 2 inch inside diameter, galvanized pipe, 3 feet long, filled with concrete with a brass cap stamped:
T39N, R14E, 1/4, S30, S31, 1975, S-1107.
From which the following bear:
Maple, 7"; N7°E, 21.62 feet.
Maple, 7", S58°W, 12.13 feet.
Set a steel sign post, NW of the monument, 0.50 feet.



● - Corner monument restored

□ -

Resident witnesses.....

Dated at Three Lakes Wisconsin, this 10th day of June 1975.

Signature William B. Cochran Title Survey Technician
(County Surveyor, Registered Land Surveyor, or other duly authorized official)

Surveyors Registration No. S-1107 DOCUMENT NUMBER 107237

Office of Register of Deeds County of Forest

I hereby certify that the within instrument was filed in this office for record on the 16th day of June 1975, and was filed in Book No. _____ Page No. _____ of County Records.

Signature Eugene Stasny Title Register of Deeds

Township 39 North, Range 14 East, Section 30, Index No. V-3, Page No. 1

43914300020

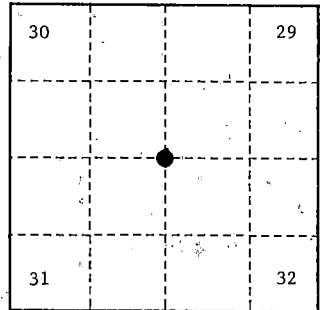
U. S. PUBLIC LAND SURVEY MONUMENT RECORD

INSTRUCTIONS:

This record shall show the location of the corner and shall include all of the following nine elements (a through i).

- (a) Identify the corner by reference to the U.S. public land survey system.
O = Corner monument restored.

Section Corner to Sections 29, 30, 31 and 32,
T39N, R14E, Forest County, Wisconsin



- (b) Describe any record evidence, monument evidence, occupational evidence, testimonial evidence or any other material evidence you considered, and whether the monument was found or placed.
Original Government Survey in 1865 by William E. Daugherty and Alex McDill.

In 1967, Jean Resvick, Land Surveyor with the Forest Service, found a wood post and original bearing tree evidence. In place of post, set a 2 inch diameter galvanized iron pipe, 5 feet long, with a brass cap stamped; T39N, R14E, S29, S30, S31, S32, 1967, S-802. Blazed and scribed the following;

Cedar	9"	N69°E	75.68 feet
White Pine	18"	S42°E	125.90 feet

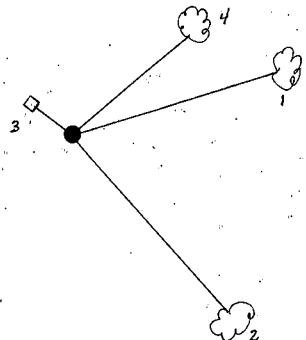
On 6-26-99, Gary L. Pisoni, RLS, found the above described monument, and found bearing trees as noted below. Made a new bearing tree as noted below.

See previously recorded Land Corner Certificate, Document # 94235.

- (c) In the plan view drawing below, provide reference ties to at least 4 witness monuments, or, if the location is within a municipality, to at least 2 witness monuments. (witness monuments shall be made of concrete, natural stone, iron or other equally durable material.)

- (d) Show a plan view drawing depicting the relevant monuments and reference ties which is sufficient in detail to enable accurate relocation of the corner monument if the corner monument is disturbed. Indicate north.

1. Cedar, 15" N69°E, 75.68 feet
2. White Pine, 30", S42°E, 125.90 feet
3. Steel Sign Post, N51°W, 3.1 feet
4. Black Spruce, 4", N21°E, 43.43 feet (NBT).



REGISTER'S OFFICE
Forest County, Wis.
Received for record this 27th day
of October A.D., 1999 at
10:05 o'clock A.M. and recorded
in Vol. Corner Restoration
page V-5
Gary Swanson, Deputy
Register of Deeds

V-5

43914300000

V-5

(e) Describe any material discrepancy between the location of the corner as restored or reestablished and the location of that corner as previously restored or reestablished by distance and direction. Show the discrepancy on the plan view drawing under (d), above. Show the distances between the corner as previously restored or reestablished and (1) the corner as restored or reestablished, and (2) to at least 2 of the witness monuments shown on the drawing in (d), above.

None

(f) Was the corner restored through acceptance of (1) an obliterated evidence location, or, (2) a found perpetuated location?

Found perpetuated location.

(g & h) Was the corner reestablished through lost corner proportionate methods? If so, show the method, including the directions and distances to other public land survey corners used as evidence or used for proportioning in determining the corner location?

(1) I, Gary L. Pisoni

(type or print name) certify that the corner location shown on this record was determined by me or under my direction and control and that this U.S. Public Land Survey Monument Record is correct and complete to the best of my knowledge and belief.



Signature

Gary L. Pisoni

10-2-99

Date

CERTIFICATE READY FOR FILING:

C. B. [Signature]
District Ranger

CERTIFIED LAND CORNER RESTORATION

State of Wisconsin

County of Forest

} ss.

I, Jean F. Resvick, do hereby certify that on the 26th day of April, 1967, I found evidence of the Northeast section corner of Section 31 Township 39 North, Range 14 East, Fourth Principal Meridian, as described hereon; and that from this evidence I established a new monument and accessories as described hereon to perpetuate the original location of this corner:

Description of original monument and accessories and subsequent restorations:

Original survey by Alfred Millard in 1857.
80 chains north between Sections 31 and 32.
Set wood post for corner of Sections 29, 30, 31 and 32.
Tamarack 7, S79°E, 115 lks.
White Pine 10, N88°W, 488 lks.

Description of corner evidence found:

Squared post found in swamp from which
Tamarack stump, scribed, bears S79°E, 68.3 ft.
White pine stump, Bears N88°W, 322 ft.
The following men assisted in finding and setting this corner:
Robert Mentz, Crandon, Wisconsin.
Earl Mullins, Crandon, Wisconsin.
Ken Mullins, Crandon, Wisconsin.
Wayne Falk, Florence, Wisconsin.

Description of monument and accessories I established to perpetuate the original location of this corner:

Replaced post with 2 inch inside diameter, galvanized iron pipe, 5 feet long, filled with concrete, with brass cap marked:



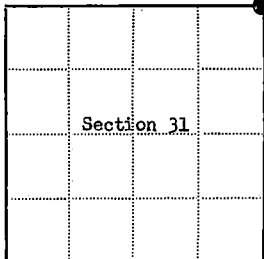
T39N R14E

S30|S29
S31|S32
1967
S-802

from which the following new blazed and scribed bearing trees bear:

Cedar 9 inches, N69°E, 75.68 ft. or 114.667 lks.
White Pine 18 inches, S42°E, 125.90 ft. or 190.758 lks.

43914300000



● = Corner monument restored

□ =

Resident witnesses

Dated at Rhinelanders, Wisconsin, this 1st day of August, 1967.

Signature Jean F. Resvick Title Cadastral Surveyor
(County Surveyor, Registered Land Surveyor, or other duly authorized official)

Surveyors Registration No. S-802 DOC. NO. 94235

Office of Register of Deeds County of Forest

I hereby certify that the within instrument was filed in this office for record on the 27th day of February, 1968, and was filed in Book No. I Page No. of County Records.

Signature Eugene Stetson Title Register of Deeds

Township 39 North, Range 14 East, Section 31, Index No. V-5, Page No.

U. S. PUBLIC LAND SURVEY MONUMENT RECORD

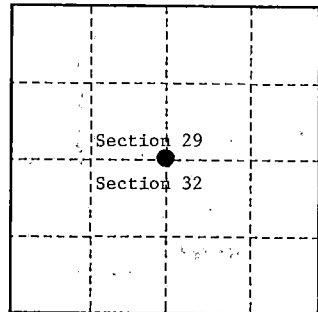
INSTRUCTIONS:

This record shall show the location of the corner and shall include all of the following nine elements (a through i).

- (a) Identify the corner by reference to the U.S. public land survey system.

○ = Corner monument restored.

Quarter Corner common to Sections 29 and 32,
T39N, R14E, Forest County, Wisconsin



- (b) Describe any record evidence, monument evidence, occupational evidence, testimonial evidence or any other material evidence you considered, and whether the monument was found or placed.
Original Government Survey in 1865 by William E. Daugherty and Alex McDill.

In 1961, George Kapitz, RLS, found a 4"x4"x28" cedar post in place. Also found a Forest Service poster on a Balsam tree. In place of post, set a 2" diameter galvanized iron pipe, 5 feet long, 18 inches above the ground, with a brass tablet stamped; T39N, R14E, 1/4, S29, S32, 1961, S-670. Blazed and scribed the following bearing trees;

White Birch	8"	N88°E	50.00 feet
White Spruce	5"	S43°W	24.30 feet
White Spruce	7"	N50°W	24.00 feet
Hemlock	18"	N63°W	39.10 feet

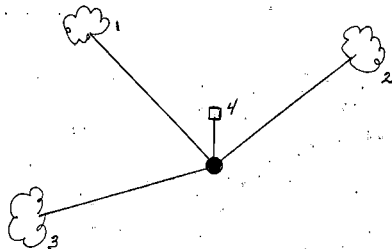
On 7-29-99, Gary L. Pisoni, RLS, found the monument as described above. Made new bearing trees as described below.

See previous Land Corner Certificate dated January 24, 1962.

- (c) In the plan view drawing below, provide reference ties to at least 4 witness monuments, or, if the location is within a municipality, to at least 2 witness monuments. (Witness monuments shall be made of concrete, natural stone, iron or other equally durable material.)

- (d) Show a plan view drawing depicting the relevant monuments and reference ties which is sufficient in detail to enable accurate relocation of the corner monument if the corner monument is disturbed. Indicate north.

1. Popple, 5", N33°W, 53.24 feet (NBT)
2. Popple, 5", N21°E, 47.19 feet (NBT)
3. Popple, 6", S64°W, 41.33 feet (NBT)
4. Steel Sign Post, North, 1.00 feet



REGISTER'S OFFICE
Forest County, Wis.
Received for record this 27th day
of October A.D., 1999 at
10:05 o'clock A.M. and recorded
in Vol. Corner Restoration
page V-7

Kay Swanson, Deputy
Register of Deeds

V-7

43914 29 0020

V-7

(e) Describe any material discrepancy between the location of the corner as restored or reestablished and the location of that corner as previously restored or reestablished by distance and direction. Show the discrepancy on the plan view drawing under (d), above. Show the distances between the corner as previously restored or reestablished and (1) the corner as restored or reestablished, and (2) to at least 2 of the witness monuments shown on the drawing in (d), above.

None

(f) Was the corner restored through acceptance of (1) an obliterated evidence location, or, (2) a found perpetuated location?

Found perpetuated location.

(g & h) Was the corner reestablished through lost corner proportionate methods? If so, show the method, including the directions and distances to other public land survey corners used as evidence or used for proportioning in determining the corner location?

(1) I, Gary L. Pisoni

(type or print name) certify that the corner location shown on this record was determined by me or under my direction and control and that this U.S. Public Land Survey Monument Record is correct and complete to the best of my knowledge and belief.

Signature


Gary L. Pisoni

10-2-99

Date

CERTIFICATE READY FOR FILING:

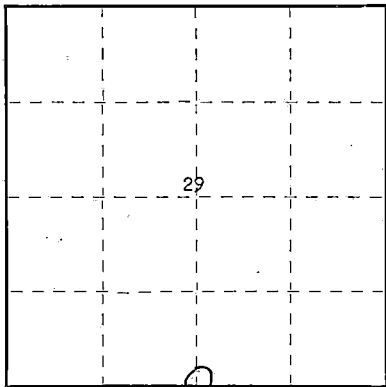
District Ranger



State of Wisconsin }
County of FOREST } ss.

I, George V. Kapit, do hereby
certify that on the 16 day
of June, 1961, I found
evidence of the 1/4
corner of 29-32
Township 39, North, Range
14 East, Fourth Principal Meridian,
as described hereon; and that from this evidence
I established a new monument and accessories
as described hereon to perpetuate the original
location of this corner.

Resident witnesses:



○ = Corner monument restored.

CERTIFIED LAND CORNER RESTORATION

Index No. V 788 7
V 7

History of original corner establishment:

39.93 set 1/4 post

Sugar 12" N 44° W 21 lks.

Birch 15" S 86° E 28 lks.

Description of corner evidence found:

4" x 4" x 28" cedar post in place

F.S. poster on balsam tree

Description of monument and accessories I established to perpetuate the original location of this corner.

Replaced 4" x 4" x 28" cedar post with 2" I.D. galvanized iron pipe 5' long filled with
concrete 18" above ground capped with brass tablet, stamped to read:

Blazed and scribed the following bearing trees:

1/4 S. W. Birch 8" N 88° E 50.0
W. Spruce 5" S 43° W 24.3
W. Spruce 7" N 50° W 24.0
Hemlock 18" N 63° W 39.1

T39N R14E

1/4 S29

S32

1961 S-670

Dated at Crandon, Wis., this 24th day of January, 1962.

Signature George V. Kapit Title Land Surveyor Registration No. S-670

(County Surveyor, Registered Land Surveyor, or other duly authorized official)

Office of Register of Deeds, County of Forest, I hereby certify that the within
instrument was filed in this office for record on the 24th day of January, 1962
at 9 o'clock A. M.

Anna Peterson DOCUMENT NO. 85681
(Register of Deeds)

By _____ Deputy

43914290020

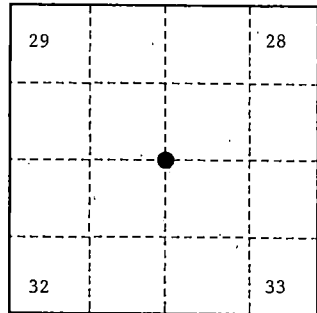
U. S. PUBLIC LAND SURVEY MONUMENT RECORD

INSTRUCTIONS:

This record shall show the location of the corner and shall include all of the following nine elements (a through i).

- (a) Identify the corner by reference to the U.S. public land survey system.
 O = Corner monument restored.

Section Corner to Sections 28, 29, 32 and 33,
 T39N, R14E, Forest County, Wisconsin



- (b) Describe any record evidence, monument evidence, occupational evidence, testimonial evidence or any other material evidence you considered, and whether the monument was found or placed.

Original Government Survey in 1865 by William E. Daugherty and Alex McDill.

In 1985, William B. Cochrane, Land Surveyor with the Forest Service, found a 6"x6" squared Cedar post 1 foot above ground. In place of post, set a 2½ inch diameter aluminum pipe monument, 3 feet long, 2½ feet in the ground, with an aluminum cap stamped; T39N, R14E, S28, S29, S32, S33, 1985, S-1107. Blazed and scribed the following;

Maple	7"	N46°E	80.45 feet
Maple	14"	S20°E	78.73 feet
Maple	11"	S50°W	119.10 feet
Maple	7"	N16°W	108.09 feet
Steel Sign Post		Southwest	4.00 feet

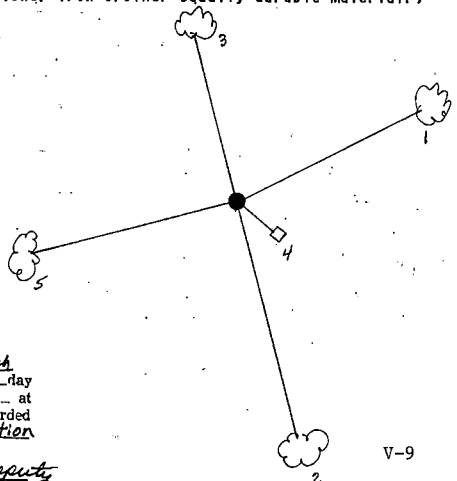
On 9-28-99, Gary L. Pisoni, RLS, found the monument as described above, found the bearing trees as described below, and made a new bearing tree as described below.

See previously recorded Land Corner Certificate, Document # 132390.

- (c) In the plan view drawing below, provide reference ties to at least 4 witness monuments, or, if the location is within a municipality, to at least 2 witness monuments. (Witness monuments shall be made of concrete, natural stone, iron or other equally durable material.)

- (d) Show a plan view drawing depicting the relevant monuments and reference ties which is sufficient in detail to enable accurate relocation of the corner monument if the corner monument is disturbed. Indicate north.

1. Maple, 11", N46°E, 80.45 feet
2. Maple, 20", S20°E, 78.73 feet
3. Maple, 11", N16°W, 108.09 feet
4. Steel Sign Post, Southeast, 4.00 feet
5. Maple, 5", S55°W, 77.29 feet (NET)



REGISTER'S OFFICE
 Forest County, Wis.

Received for record this 27th day
 of October, A.D., 1999 at
10:25 o'clock A.M. and recorded
 in Vol. Corner Restoration
 page V-9

Kay Swanson Deputy
 Register of Deeds

V-9

6-1

43914 29 0000

(e) Describe any material discrepancy between the location of the corner as restored or reestablished and the location of that corner as previously restored or reestablished by distance and direction. Show the discrepancy on the plan view drawing under (d), above. Show the distances between the corner as previously restored or reestablished and (1) the corner as restored or reestablished, and (2) to at least 2 of the witness monuments shown on the drawing in (d), above.

None

(f) Was the corner restored through acceptance of (1) an obliterated evidence location, or, (2) a found perpetuated location?

Found perpetuated location.

(g & h) Was the corner reestablished through lost corner proportionate methods? If so, show the method, including the directions and distances to other public land survey corners used as evidence or used for proportioning in determining the corner location?

(1) I, Gary L. Pisoni

(type or print name) certify that the corner location shown on this record was determined by me or under my direction and control and that this U.S. Public Land Survey Monument Record is correct and complete to the best of my knowledge and belief.

Gary L. Pisoni

10-2-99

Signature

Date

CERTIFICATE READY FOR FILING:

Bob [Signature]
District Ranger



U.S. PUBLIC LAND SURVEY MONUMENT RECORD

Index No. V-9

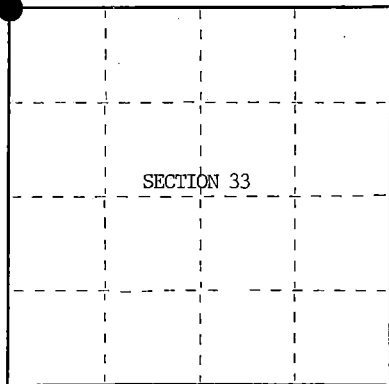
State of Wisconsin }
County of Forest } ss.

I, William B. Cochran, do hereby
certify that on the 23rd day
of July, 1985, I found
evidence of the Northwest Section
corner of Section 33
Township 39, North, Range
14 East, Fourth Principal Meridian,
as described hereon; and that from this evidence
I established a new monument and accessories
as described hereon to perpetuate the original
location of this corner.

Resident witnesses:

David Brownell

State Plane Co-ordinates
N- 242,365.6880
E-2,316,617.9170



○ = Corner monument restored.

History of original corner establishment:

Original Government Survey in 1865 by William E. Daugherty and Alex McDill.
North between Sections 32 and 33, 80.00 chains, set Section Corner Post
to Sections 28, 29, 32 and 33, from which the following bear;

Sugar	12"	S44°W	12 lks.
Birch	15"	S85°E	28 lks.

Description of corner evidence found:

Found 6"x6" Cedar Post, 1 foot above the ground.

I accept the Cedar Post as the best available evidence for restoring the corner position.

No original corner evidence was recovered.

Description of monument and accessories I established to perpetuate the original location of this corner.

In place of Cedar Post, set a 2½" diameter aluminum pipe monument, 3 feet long,
2½ feet in the ground, with an aluminum cap stamped; T39N, R14E, S28, S29, S32,
S33, 1985, S-1107. From which the following new blazed and scribed bearing trees bear;

Maple	7"	N46°E	80.45 feet
Maple	14"	S20°E	78.73 feet
Maple	11"	S50°W	119.10 feet
Maple	7"	N16°W	108.09 feet
Steel Sign Post		SW	4.00 feet

Dated at Hiles, Wis., this 27th day of January, 19 86

Signature William B. Cochran Title Land Surveyor Registration No. S-1107
(County Surveyor, Registered Land Surveyor, or other duly authorized official)

Office of Register of Deeds, County of Forest, I hereby certify that the within
instrument was filed in this office for record on the 11th day of March, 19 87
at 3:30 o'clock P. M.

Paul Aschenbrenner
(Register of Deeds)

By _____ Deputy

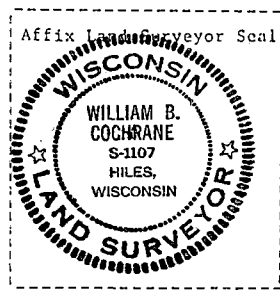
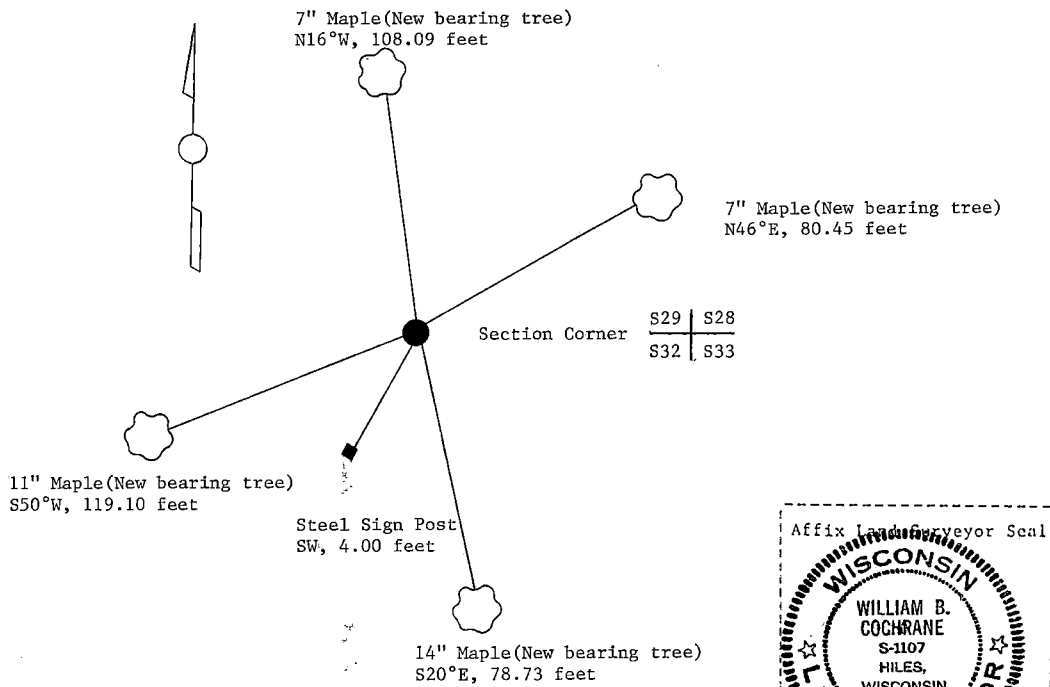
(e) Describe any material discrepancy between the location of the corner as restored or reestablished and the location of that corner as previously restored or reestablished by distance and direction. Show the discrepancy on the plan view drawing under (d), above. Show the distances between the corner as previously restored or reestablished and (1) the corner as restored or reestablished, and (2) to at least 2 of the witness monuments shown on the drawing in (d), above.

See drawing below.

(f) Was the corner restored through acceptance of (1) an obliterated evidence location, or, (2) a found perpetuated location?

Restored from accepted evidence.

(g&h) Was the corner reestablished through lost corner proportionate methods? If so, show the method, including the directions and distances to other public land survey corners used as evidence or used for proportioning in determining the corner location?



(i) William B. Cochrane
(Type or print name; certify that the corner location shown on this record was determined by me or under my direction and control and that this U.S. Public Land Survey Monument Record is correct and complete to the best of my knowledge and belief.)

William B. Cochrane October 7, 1986
Signature Date

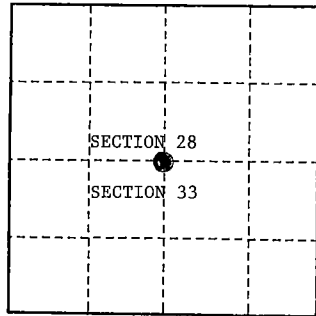
Survey requested by: Edward [Signature] 3-9-87
District Ranger Date

U. S. PUBLIC LAND SURVEY MONUMENT RECORD

INSTRUCTIONS:

This record shall show the location of the corner and shall include all of the following nine elements (a through i).

- (a) Identify the corner by reference to the U.S. public land survey system.
 O = Corner monument restored.
 Quarter Corner common to Sections 28 and 33,
 T.39N., R.14E., Forest County, Wisconsin



- (b) Describe any record evidence, monument evidence, occupational evidence, testimonial evidence or any other material evidence you considered, and whether the monument was found or placed.

Original Survey in 1865 by William E. Daugherty. Set wood post and the following bearing trees; Hemlock, 16", S.41°E., 23 links(15.18 feet), Hemlock, 17", N.86°W., 14 links, (9.24 feet).

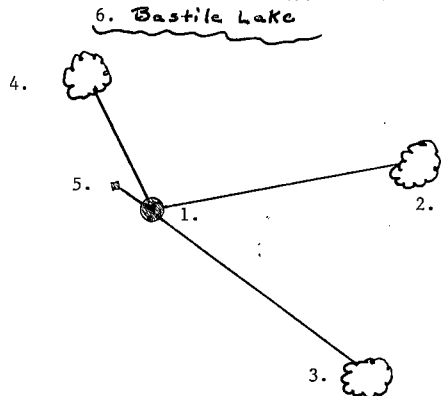
In 1974, William B. Cochrane, RLS with the Forest Service, found a 6"x6" wood post in a mound of stone. Found a 18" Hemlock snag, S.23°W., 14.52 feet, scribed 1/4 S, Found a 26" Red Pine, N.27°W., 28.96 feet, scribed 1/4 S. He replaced wood post with a 2" diameter galvanized iron pipe, with a brass cap stamped to identify corner. Set steel sign post Southeast, 2.00 feet. Blazed and scribed a 21" Hemlock S.41°E., 50.40 feet.

In 1977, Alan Harrison, RLS, found monument and steel sign post are gone. Set a 1"x36" aluminum monument with an aluminum cap stamped to identify corner. Made 1 new bearing tree as described below.

- (c) In the plan view drawing below, provide reference ties to at least 4 witness monuments, or, if the location is within a municipality, to at least 2 witness monuments. (witness monuments shall be made of concrete, natural stone, iron or other equally durable material.)

- (d) Show a plan view drawing depicting the relevant monuments and reference ties which is sufficient in detail to enable accurate relocation of the corner monument if the corner monument is disturbed. Indicate north.

1. 1"x36" aluminum monument stamped to identify corner
2. Hemlock, 12", N.80°E., 45.40 feet(NEW BT)
3. Hemlock, 21", S.41°E., 50.40 feet
4. Red Pine, 26", N.27°W., 28.96 feet
5. Steel Sign Post, Northwest, 1.50 feet
6. South Shore of Bastile Lake, North, 94.00 feet



- (e) Describe any material discrepancy between the location of the corner as restored or reestablished and the location of that corner as previously restored or reestablished by distance and direction. Show the discrepancy on the plan view drawing under (d), above. Show the distances between the corner as previously restored or reestablished and (1) the corner as restored or reestablished, and (2) to at least 2 of the witness monuments shown on the drawing in (d), above.

None

- (f) Was the corner restored through acceptance of (1) an obliterated evidence location, or, (2) a found perpetuated location?

(2) Restored through acceptance of a found perpetuated location.


- (g & h) Was the corner reestablished through lost corner proportionate methods? If so, show the method, including the directions and distances to other public land survey corners used as evidence or used for proportioning in determining the corner location?

No

REGISTER'S OFFICE
Forest County, WI

Received for record this 14th day
of February A.D., 19 98
at 9:04 o'clock A M. and
recorded in Vol. 39-14 of records
on page V-11.

Frank J. Harrison
Deputy REGISTER



- (1) I, Alan D. Harrison
(type or print name) certify that the corner location shown on this record was determined by me or under my direction and control and that this U.S. Public Land Survey Monument Record is correct and complete to the best of my knowledge and belief.

Alan D. Harrison 1/8/98
Signature Date

CERTIFICATE READY FOR FILING:

Edward J. [Signature]
District Ranger

CERTIFIED LAND CORNER RESTORATION

State of Wisconsin

County of Forest

ss.

I William B. Cochrane, do hereby certify that on the 25th day of June, 1974, I found evidence of the North Quarter corner of Section 33, Township 39 North, Range 14 East, Fourth Principal Meridian, as described hereon; and that from this evidence I established a new monument and accessories as described hereon to perpetuate the original location of this corner:

Description of original monument and accessories and subsequent restorations:

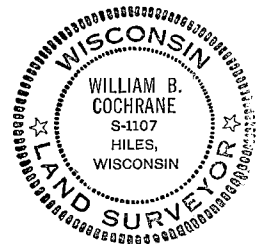
Surveyed by Wm. E. Daugherty in May, 1865.
West corrected between Sections 28 & 33. 40.28 chains set quarter section post.
Hemlock, 16", S41°E, 23 lks.
Hemlock, 17", N86°W, 14 lks.

Description of corner evidence found:

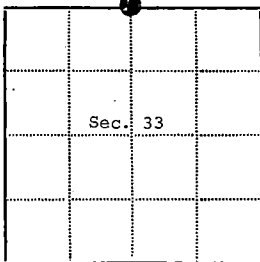
6" x 6" scribed wood post in a mound of stones.
A hemlock snag, 18", bears S23°W, 22 lks., scribed 1/4 S
A Norway pine, 26", bears N27°W, 44 lks., scribed 1/4 S
The only remaining evidence of original evidence are stump holes.
The above bearing trees were made by an unknown surveyor.
The Norway pine was scribed about 70 years ago.

Description of monument and accessories I established to perpetuate the location of this corner:

I replaced the wood post with a 2 inch inside diameter, galvanized pipe, 3 feet long, filled with concrete with a brass cap stamped: T39N, R14E, 1/4, S28, S33, 1975, S-1107, From which the following bear:
Hemlock, 21", S41°E, 50.40 feet
Norway pine, 26", N.27°W., 28.96 feet
Set a steel sign post, 2.0 feet, southeast of the monument.
Bastile Lake bears North, 94 feet to south shore.



43914280020



- - Corner monument restored
□ -

Resident witnesses.....

Dated at Three Lakes, Wisconsin, this 26th day of March, 1975..

Signature William B. Cochrane Title Survey Technician
(County Surveyor, Registered Land Surveyor, or other duly authorized official)

Surveyors Registration No. S-1107 Document Number 106874

Office of Register of Deeds County of Forest

I hereby certify that the within instrument was filed in this office for record on the 31st day of March, 1975, and was filed in Book No. Corner Page No. V-11 of County Records.

Signature Eugene J. Stutzman Title Register of Deeds

Township 39 North, Range 14 East, Section 33, Index No. V-11, Page No. V-11

U.S. PUBLIC LAND SURVEY MONUMENT RECORD

Index No. V-13

State of Wisconsin

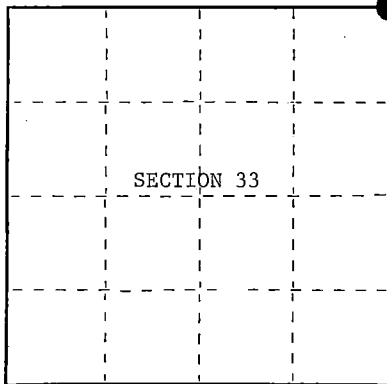
County of Forest } ss.

I, William B. Cochran, do hereby certify that on the 16th day of October, 1986, I found evidence of the Northeast Section corner of Section 33 Township 39, North, Range 14 East, Fourth Principal Meridian, as described hereon; and that from this evidence I established a new monument and accessories as described hereon to perpetuate the original location of this corner.

Resident witnesses:

David BrownellTony Tillman

State Plane Co-ordinates
N- 242,407.4450
E-2,321,900.4660



○ = Corner monument restored.

History of original corner establishment:

Original Government Survey in 1865 by William E. Daugherty and Alex McDill. North between Sections 33 and 34, at 80.00 chains, set Section Corner Post to Sections 27, 28, 33, and 34. From which the following bear;

Sugar	18"	S57°E	42 lks.
Ironwood	8"	N31°W	49 lks.

Description of corner evidence found:

No corner evidence was recovered.

The corner position was re-established at double proportionate distance and on line between the Southeast Section Corner of Section 33 and the East 1/4 of Section 28, and between the Southeast Section Corner of Section 27 and the South 1/4 of Section 28.

Description of monument and accessories I established to perpetuate the original location of this corner.

At the corner position, set a 1½ inch diameter aluminum pipe monument, 3 feet long, 2½ feet in the ground, with an aluminum cap stamped; T39N, R14E, S27, S28, S33, S34, 1986, S-1107. From which the following new blazed and scribed bearing trees bear;

Maple	9"	N28°E	9.68 feet
Maple	8"	S40°E	33.38 feet
Maple	11"	S24°W	18.48 feet
Basswood	11"	N49°W	17.75 feet
Steel Sign Post		North	0.30 feet

Dated at _____ Hiles _____, Wis., this _____ 9th _____ day of _____ February _____, 1987Signature William B. Cochran Title _____ Land Surveyor _____ Registration No. S-1107
(County Surveyor, Registered Land Surveyor, or other duly authorized official)

Office of Register of Deeds, County of Forest, I hereby certify that the within instrument was filed in this office for record on the 11th day of March, 1987 at 3:30 o'clock P. M.

Paul A. Schenker
(Register of Deeds)

By _____ Deputy

43914280000


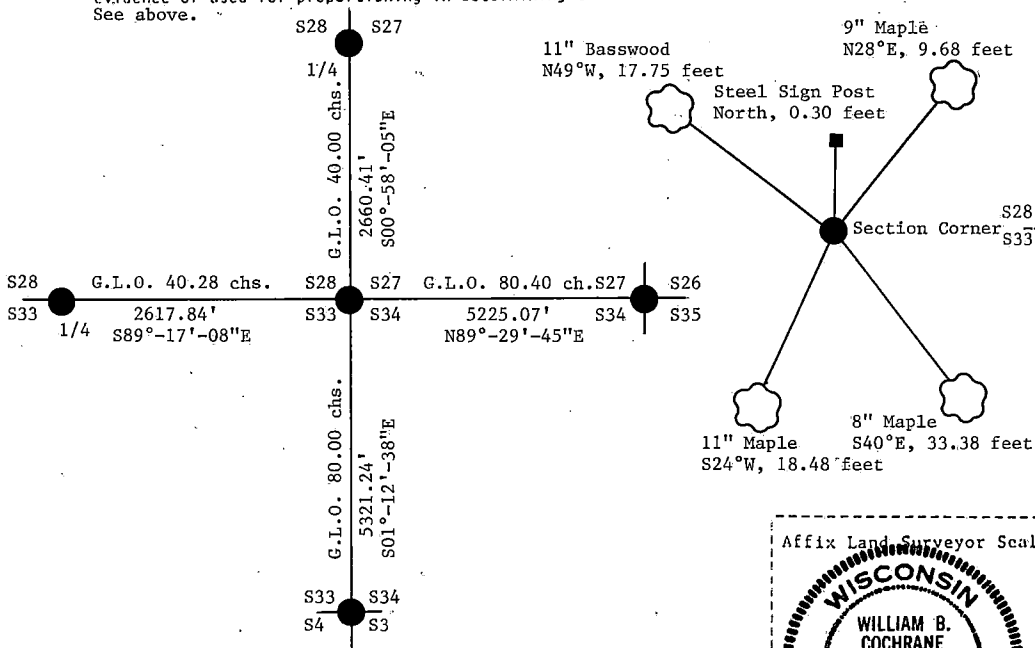
- (e) Describe any material discrepancy between the location of the corner as restored or reestablished and the location of that corner as previously restored or reestablished by distance and direction. Show the discrepancy on the plan view drawing under (d), above. Show the distances between the corner as previously restored or reestablished and (1) the corner as restored or reestablished, and (2) to at least 2 of the witness monuments shown on the drawing in (d), above.

See drawing below.

- (f) Was the corner restored through acceptance of (1) an obliterated evidence location, or, (2) a found perpetuated location?

This corner position was re-established using State Plane Co-ordinates computed from Aerial Photography and a Global Positioning Satellite Survey. The computed corner position was located in the field using a North Seeking Gyro, an Electronic Distance Meter, and/or a steel tape.

- (g&h) Was the corner reestablished through lost corner proportionate methods? If so, show the method, including the directions and distances to other public land survey corners used as evidence or used for proportioning in determining the corner location?
See above.



- (i) I, William B. Cochrane
(Type or print name) certify that the corner location shown on this record was determined by me or under my direction and control and that this U.S. Public Land Survey Monument Record is correct and complete to the best of my knowledge and belief.

William B. Cochrane February 9, 1987
Signature Date

Survey requested by: Edward [Signature] 3-9-87

District Ranger

Date

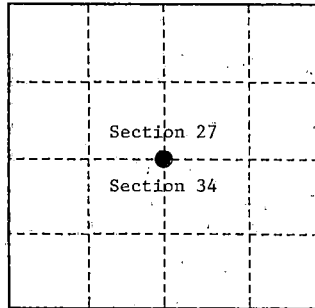
U. S. PUBLIC LAND SURVEY MONUMENT RECORD

INSTRUCTIONS:

This record shall show the location of the corner and shall include all of the following nine elements (a through i).

- (a) Identify the corner by reference to the U.S. public land survey system.
 O = Corner monument restored.

Quarter Corner common to Sections 27 and 34
 T39N, R14E, Forest County, Wisconsin



- (b) Describe any record evidence, monument evidence, occupational evidence, testimonial evidence or any other material evidence you considered, and whether the monument was found or placed.

Original Government Survey in 1865 by William E. Daugherty and Alex McDill.

In 1986, William B. Cochran, a Land Surveyor with the U.S. Forest Service, restored the corner position at proportionate distance and on line between the NE and NW Section corners of Section 34. He set a 2½" diameter aluminum pipe monument, 3 feet long, with an aluminum cap stamped as follows: T39N, R14E, 1/4, S27, S34, 1986, S-1107 from which the following bear:

Maple	10"	N 37°E	33.95 feet
Maple	12"	S 63°E	19.17 feet
Steel sign post		Northeast	1.0 feet

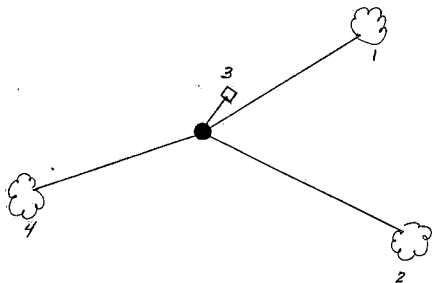
On 9/27/99, Gary L. Pisoni RLS found above monument and assessories as described below.

See previous Land Corner Certificate dated March 11, 1987, Document Number 132392.

- (c) In the plan view drawing below, provide reference ties to at least 4 witness monuments, or, if the location is within a municipality, to at least 2 witness monuments. (Witness monuments shall be made of concrete, natural stone, iron or other equally durable material.)

- (d) Show a plan view drawing depicting the relevant monuments and reference ties which is sufficient in detail to enable accurate relocation of the corner monument if the corner monument is disturbed. Indicate north.

- Maple, 14", N 45°E, 33.95 feet
- Maple, 14", S 63°E, 19.17 feet
- Steel sign post, NE, 1.0 feet
- Maple, 7", S68°W, 16.56 feet (NBT)



REGISTER'S OFFICE
 Forest County, Wis.
 Received for record this 27th day
 of October A.D., 1999 at
10:05 o'clock A.M. and recorded
 in Vol. Corner Restoration
 page V-15

Kay Swanson, Deputy
 Register of Deeds

- (e) Describe any material discrepancy between the location of the corner as restored or reestablished and the location of that corner as previously restored or reestablished by distance and direction. Show the discrepancy on the plan view drawing under (d). above. Show the distances between the corner as previously restored or reestablished and (1) the corner as restored or reestablished, and (2) to at least 2 of the witness monuments shown on the drawing in (d), above.

None

- (f) Was the corner restored through acceptance of (1) an obliterated evidence location, or, (2) a found perpetuated location?

- (g & h) Was the corner reestablished through lost corner proportionate methods? If so, show the method, including the directions and distances to other public land survey corners used as evidence or used for proportioning in determining the corner location?

(1) I, Gary L. Pisoni
(type or print name) certify that the corner location shown on this record was determined by me or under my direction and control and that this U.S. Public Land Survey Monument Record is correct and complete to the best of my knowledge and belief.

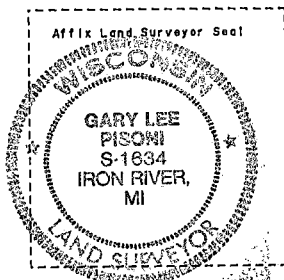
Signature

CERTIFICATE READY FOR FILING:

10-1-99

Date

District Ranger



Stock No. 26273

U.S. PUBLIC LAND SURVEY MONUMENT RECORD

Index No. V-15

State of Wisconsin

County of Forest } ss.

I, William B. Cochrane, do hereby certify that on the 20th day of October, 1986, I found evidence of the North Quarter corner of Section 34 Township 39, North, Range 14 East, Fourth Principal Meridian, as described hereon; and that from this evidence I established a new monument and accessories as described hereon to perpetuate the original location of this corner.

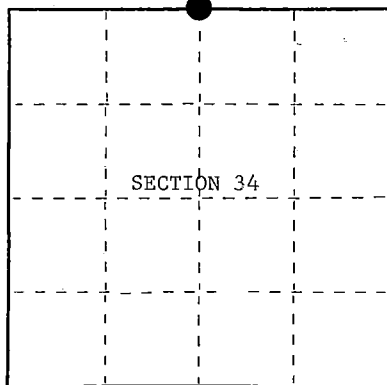
Resident witnesses:

David BrownellTony Tillman

State Plane Co-ordinates

N- 242,430.4333

E-2,324,512.8950



○ = Corner monument restored.

History of original corner establishment:

Original Government Survey in 1865 by William E. Daugherty and Alex McDill. West corrected between Sections 27 and 34, at 40.20 chains, set Quarter Section Post to Sections 27 and 34, from which the following bear;

Cedar	10"	N15°E	7 lks.
Cedar	12"	S43°W	21 lks.

Description of corner evidence found:

No corner evidence was recovered.

The corner position was re-established at proportionate distance and on line between the Northeast and Northwest Section Corners of Section 34.

Description of monument and accessories I established to perpetuate the original location of this corner.

At the corner position, set a 2½ inch diameter aluminum pipe monument, 3 feet long, 2½ feet in the ground, with an aluminum cap stamped; T39N, R14E, 1/4, S27, S34, 1986, S-1107. From which the following new blazed and scribed bearing trees bear;

Maple	10"	N37°E	33.95 feet
Maple	12"	S63°E	19.17 feet
Steel Sign Post		NE	1.00 feet

Dated at Hiles, Wis., this 2nd day of February, 19 87Signature William B. Cochrane Title Land Surveyor Registration No. S-1107
(County Surveyor, Registered Land Surveyor, or other duly authorized official)Office of Register of Deeds, County of Forest, I hereby certify that the within instrument was filed in this office for record on the 11th day of March, 1987 at 3:30 o'clock P. M.

Paul Ackendrenner
(Register of Deeds)

By _____ Deputy


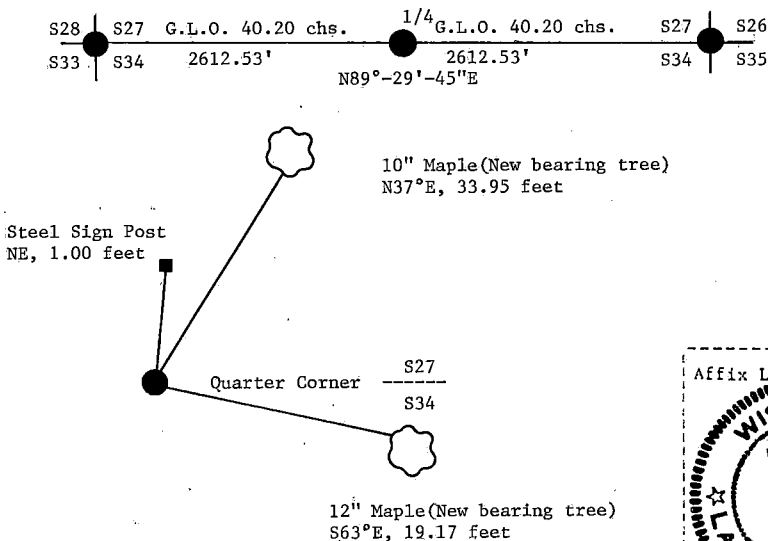
- (e) Describe any material discrepancy between the location of the corner as restored or reestablished and the location of that corner as previously restored or reestablished by distance and direction. Show the discrepancy on the plan view drawing under (d), above. Show the distances between the corner as previously restored or reestablished and (1) the corner as restored or reestablished, and (2) to at least 2 of the witness monuments shown on the drawing in (d), above.

See drawing below.

- (f) Was the corner restored through acceptance of (1) an obliterated evidence location, or, (2) a found perpetuated location?

- (g&h) Was the corner reestablished through lost corner proportionate methods? If so, show the method, including the directions and distances to other public land survey corners used as evidence or used for proportioning in determining the corner location?

This corner was re-established using State Plane Co-ordinates computed from Aerial Photography and a Global Positioning Satellite Survey. The computed corner position was located in the field using a North Seeking Gyro, an Electronic Distance Meter, and/or a steel tape.



- (i) I, William B. Cochrane (type or print name) certify that the corner location shown on this record was determined by me or under my direction and control and that this U.S. Public Land Survey Monument Record is correct and complete to the best of my knowledge and belief.

William B. Cochrane February 2, 1987
Signature Date

Survey requested by: Edward [Signature] 3-9-87

District Ranger

Date

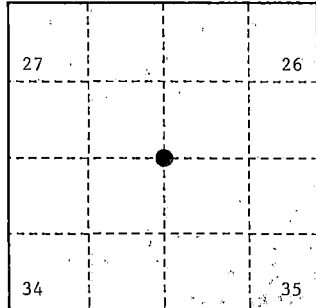
U. S. PUBLIC LAND SURVEY MONUMENT RECORD

INSTRUCTIONS:

This record shall show the location of the corner and shall include all of the following nine elements (a through i).

- (a) Identify the corner by reference to the U.S. public land survey system.
 O = Corner monument restored.

Section Corner to Sections 26, 27, 34, 35
 T39N, R14E, Forest County, Wisconsin



- (b) Describe any record evidence, monument evidence, occupational evidence, testimonial evidence or any other material evidence you considered, and whether the monument was found or placed.

Original Government Survey in 1865 by William E. Daugherty and Alex McDill.

In 1985, William B. Cochrane, a Land Surveyor with the U.S. Forest Service, restored the corner position from a found cedar post point and a fence line as the best available evidence for restoring the corner position. He set a 2½" diameter aluminum pipe monument, 5 feet long with an aluminum cap stamped as follows: T39N, R14E, S27, S26, S34, S35, 1985, S-1107, from which the following bear:

Spruce	4"	N 18°E	31.52 feet
Spruce	6"	S 45°E	41.27 feet
Spruce	4"	S 30°W	27.40 feet
Spruce	5"	N 39°W	37.93 feet
Steel sign post		Northeast	3.0 feet

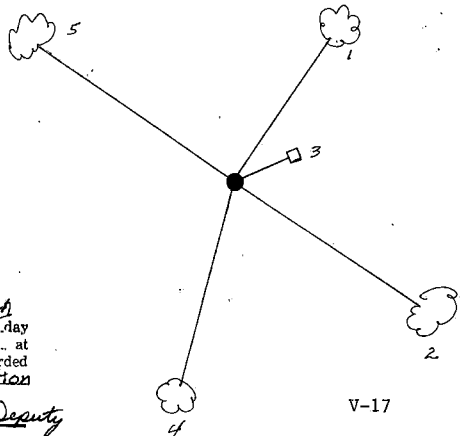
On 8/5/99, Gary L. Pisoni RLS found above monument and assessories as described below.

See previous Land Corner Certificate dated March 11, 1987, Document Number 132393.

- (c) In the plan view drawing below, provide reference ties to at least 4 witness monuments, or, if the location is within a municipality, to at least 2 witness monuments. (witness monuments shall be made of concrete, natural stone, iron or other equally durable material.)

- (d) Show a plan view drawing depicting the relevant monuments and reference ties which is sufficient in detail to enable accurate relocation of the corner monument if the corner monument is disturbed. Indicate north.

1. Spruce, 5", N 18°E, 31.52 feet
2. Spruce, 7", S 45°E, 41.27 feet
3. Steel sign post, N 35°E, 3.0 feet
4. Balsam, 3", S 16°W, 14.57 feet (NBT)
5. Spruce, 7", N 43°W, 60.00 feet (NBT)



REGISTER'S OFFICE
 Forest County, Wis.
 Received for record this 27th day
 of October A.D., 1999 at
 10:05 o'clock A.M. and recorded
 in Vol. Corner Restoration
 page V-17
 Kay Swanson, Deputy
 Register of Deeds

(e) Describe any material discrepancy between the location of the corner as restored or reestablished and the location of that corner as previously restored or reestablished by distance and direction. Show the discrepancy on the plan view drawing under (d), above. Show the distances between the corner as previously restored or reestablished and (1) the corner as restored or reestablished, and (2) to at least 2 of the witness monuments shown on the drawing in (d), above.


None

(f) Was the corner restored through acceptance of (1) an obliterated evidence location, or, (2) a found perpetuated location?

Restored from accepted evidence.

(g & h) Was the corner reestablished through lost corner proportionate methods? If so, show the method, including the directions and distances to other public land survey corners used as evidence or used for proportioning in determining the corner location?

(1) I, Gary L. Pisoni
(type or print name) certify that the corner location shown on this record was determined by me or under my direction and control and that this U.S. Public Land Survey Monument Record is correct and complete to the best of my knowledge and belief.



Signature

CERTIFICATE READY FOR FILING:

10-1-99

Date

District Ranger

Stock No. 26273

U.S. PUBLIC LAND SURVEY MONUMENT RECORD

Index No. X-17

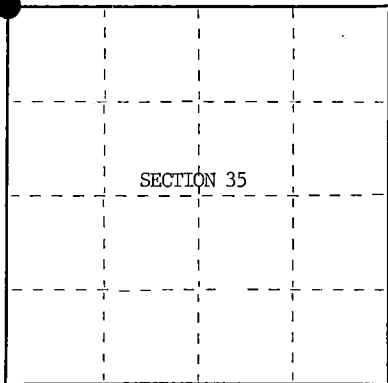
State of Wisconsin }
County of Forest } ss.

I, William B. Cochrane, do hereby certify that on the 4th day of September, 1985, I found evidence of the Northwest Section corner of Section 35 Township 39, North, Range 14 East, Fourth Principal Meridian, as described hereon; and that from this evidence I established a new monument and accessories as described hereon to perpetuate the original location of this corner.

Resident witnesses:

David Brownell

State Plane Co-ordinates
N- 242,453.4257
E-2,327,125.3360



○ = Corner monument restored.

History of original corner establishment:

Original Government Survey in 1865 by William E. Daugherty and Alex McDill. North between Section 34 and 35, 80.00 chains, set Section Corner Post to Section 26, 27, 34 and 35, from which the following bear;

Tamarac	10"	S81°W	5 lks.
Tamarac	8"	N40°E	11 lks.

Description of corner evidence found:

Found Cedar Post Point, from which an East-West fence line bears East.

I accept the Cedar Post Point and fence line as the best available evidence for restoring the corner position.

No original corner evidence was recovered.

Description of monument and accessories I established to perpetuate the original location of this corner. In place of Cedar Post Point, set a 2½" diameter aluminum pipe monument, 5 feet long, 4 feet in the ground, with an aluminum cap stamped: T39N, R14E, S26, S27, S34, S35, 1985, S-1107. From which the following new blazed and scribed bearing trees bear;

Spruce	4"	N18°E	31.52 feet
Spruce	6"	S45°E	41.27 feet
Spruce	4"	S30°W	27.40 feet
Spruce	5"	N39°W	37.93 feet
Steel Sign Post		NE	3.00 feet

Dated at Hiles, Wis., this 27th day of January, 1986

Signature William B. Cochrane Title Land Surveyor Registration No. S-1107
(County Surveyor, Registered Land Surveyor, or other duly authorized official)

Office of Register of Deeds, County of Forest, I hereby certify that the within instrument was filed in this office for record on the 11th day of March, 1987 at 3:30 o'clock P. M.

Paul Achenbrenner
(Register of Deeds)

By _____ Deputy


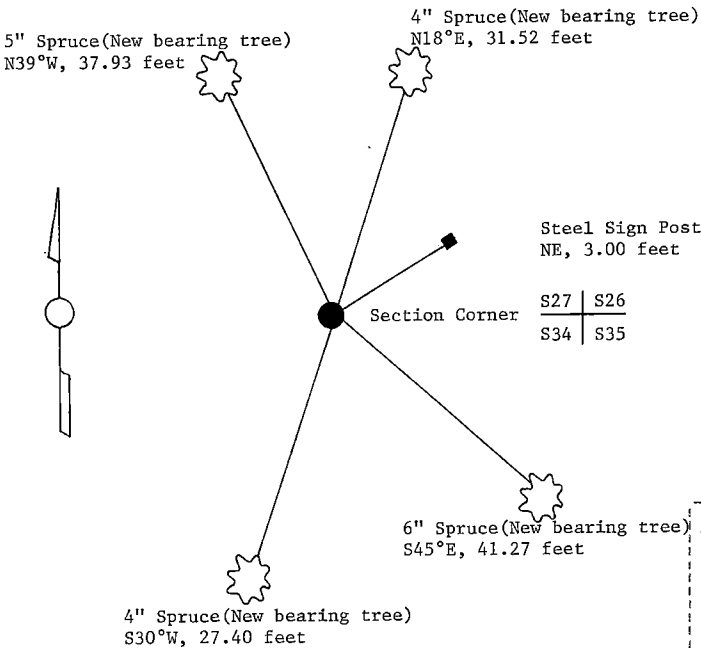
(e) Describe any material discrepancy between the location of the corner as restored or reestablished and the location of that corner as previously restored or reestablished by distance and direction. Show the discrepancy on the plan view drawing under (d), above. Show the distances between the corner as previously restored or reestablished and (1) the corner as restored or reestablished, and (2) to at least 2 of the witness monuments shown on the drawing in (d), above.

See drawing below.

(f) Was the corner restored through acceptance of (1) an obliterated evidence location, or, (2) a found perpetuated location?

Restored from accepted evidence.

(g&h) Was the corner reestablished through lost corner proportionate methods? If so, show the method, including the directions and distances to other public land survey corners used as evidence or used for proportioning in determining the corner location?



(i) I, William B. Cochrane
(Type or print name) certify that the corner location shown
on this record was determined by me or under my direction and
control and that this U.S. Public Land Survey Monument Record is
correct and complete to the best of my knowledge and belief.

William B. Cochrane October 7, 1986
Signature Date

Survey requested by: Edward J. [Signature] 3-9-87
District Ranger Date

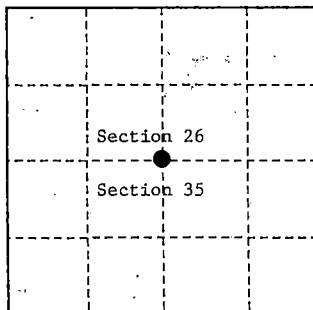
U. S. PUBLIC LAND SURVEY MONUMENT RECORD

INSTRUCTIONS:

This record shall show the location of the corner and shall include all of the following nine elements (a through i).

- (a) Identify the corner by reference to the U.S. public land survey system.
O = Corner monument restored.

Quarter Corner common to Sections 26 and 35
T39N, R14E, Forest County, Wisconsin



- (b) Describe any record evidence, monument evidence, occupational evidence, testimonial evidence or any other material evidence you considered, and whether the monument was found or placed.

Original Government Survey in 1865 by William E. Daugherty and Alex McDill.

In 1986, William B. Cochran, a Land Surveyor with the U.S. Forest Service, restored the corner position at proportionate distance and on line between the NW and NE Section corners of Section 35. He set a 2½" diameter aluminum pipe monument, 3 feet long, with an aluminum cap stamped as follows: T39N, R14E, 1/4, S26, S35, 1986, S-1107, from which the following bear:

Maple	18"	S 23°W	24.33 feet
Maple	22"	N 34°W	29.38 feet
Steel sign post		South	1.0 feet

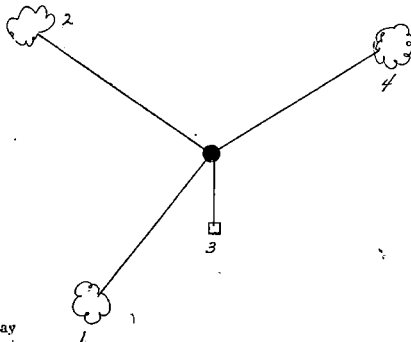
On 8/5/99, Gary L. Pisoni RLS found above monument and assessories as described below.

See previous Land Corner Certificate dated March 11, 1987, Document Number 132394.

- (c) In the plan view drawing below, provide reference ties to at least 4 witness monuments, or, if the location is within a municipality, to at least 2 witness monuments. (Witness monuments shall be made of concrete, natural stone, iron or other equally durable material.)

- (d) Show a plan view drawing depicting the relevant monuments and reference ties which is sufficient in detail to enable accurate relocation of the corner monument if the corner monument is disturbed. Indicate north.

1. Maple, 22", S 23°W, 24.33 feet
2. Maple, 26", N 40°W, 29.38 feet
3. Steel sign post, South, 1.0 feet
4. Basswood, 12", N 37°E, 22.40 feet (NBT)



REGISTER'S OFFICE:
Forest County, Wis.

Received for record this 27th day
of October A.D. 1999 at
10:05 o'clock A.M. and recorded
in Vol. Corner Restoration
page V-19

Kay Swanson, Deputy
Register of Deeds

V-19

43914260020

6/19

- (e) Describe any material discrepancy between the location of the corner as restored or reestablished and the location of that corner as previously restored or reestablished by distance and direction. Show the discrepancy on the plan view drawing under (d). above. Show the distances between the corner as previously restored or reestablished and (1) the corner as restored or reestablished, and (2) to at least 2 of the witness monuments shown on the drawing in (d), above.

None

- (f) Was the corner restored through acceptance of (1) an obliterated evidence location, or, (2) a found perpetuated location?

Restored from accepted evidence.

- (g & h) Was the corner reestablished through lost corner proportionate methods? If so, show the method, including the directions and distances to other public land survey corners used as evidence or used for proportioning in determining the corner location?



(1) I, Gary L. Pisoni

(type or print name) certify that the corner location shown on this record was determined by me or under my direction and control and that this U.S. Public Land Survey Monument Record is correct and complete to the best of my knowledge and belief.

Signature

Gary L. Pisoni

10-1-99

Date

CERTIFICATE READY FOR FILING:

E. B. [Signature]
District Ranger

Stock No. 26273

U.S. PUBLIC LAND SURVEY MONUMENT RECORD

Index No. V-19

State of Wisconsin }
County of Forest } ss.

I, William B. Cochran, do hereby certify that on the 10th day of September, 1986, I found evidence of the North Quarter corner of Section 35 Township 39, North, Range 14 East, Fourth Principal Meridian, as described hereon; and that from this evidence I established a new monument and accessories as described hereon to perpetuate the original location of this corner.

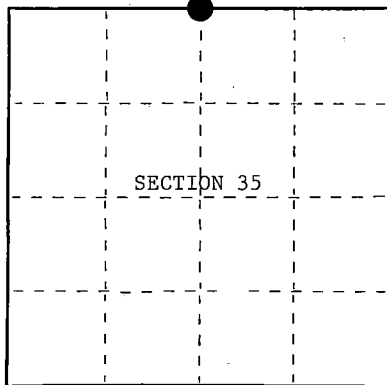
Resident witnesses:

David BrownellTony Tillman

State Plane Co-ordinates

N- 242,537.5761

E-2,329,784.5650



○ = Corner monument restored.

History of original corner establishment:

Original Government Survey in 1865 by William E. Daugherty and Alex McDill. West corrected between Sections 26 and 35, at 39.95 chains, set Quarter Section Post to Sections 26 and 35, from which the following bear;

Hemlock	25"	N22°W	5 lks.
Sugar	16"	S31°W	20 lks.

Description of corner evidence found:

No corner evidence was recovered.

The corner position is re-established at proportionate distance and on line between the Northwest and Northeast Section Corners of Section 35.

Description of monument and accessories I established to perpetuate the original location of this corner.

At the corner position, set a 2½ inch diameter aluminum pipe monument, 3 feet long, 2½ feet in the ground, with an aluminum cap stamped; T39N, R14E, 1/4, S26, S35, 1986, S-1107. From which the following new blazed and scribed bearing trees bear;

Maple	18"	S23°W	24.33 feet
Maple	22"	N34°W	29.38 feet
Steel Sign Post		South	1.00 feet

Dated at Hiles, Wis., this 2nd day of February, 19 87Signature William B. Cochran Title Land Surveyor Registration No. S-1107
(County Surveyor, Registered Land Surveyor, or other duly authorized official)

Office of Register of Deeds, County of Forest, I hereby certify that the within instrument was filed in this office for record on the 11th day of March, 19 87 at 3:30 o'clock P. M.

Paul A. Beathanner
(Register of Deeds)

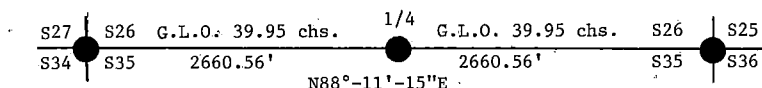
By _____ Deputy

- (e) Describe any material discrepancy between the location of the corner as restored or reestablished and the location of that corner as previously restored or reestablished by distance and direction. Show the discrepancy on the plan view drawing under (d), above. Show the distances between the corner as previously restored or reestablished and (1) the corner as restored or reestablished, and (2) to at least 2 of the witness monuments shown on the drawing in (d), above.

See drawing below.

- (f) Was the corner restored through acceptance of (1) an obliterated evidence location, or, (2) a found perpetuated location?

- (g&h) Was the corner reestablished through lost corner proportionate methods? If so, show the method, including the directions and distances to other public land survey corners used as evidence or used for proportioning in determining the corner location?
This corner was re-established using State Plane Co-ordinates computed from Aerial Photography and a Global Positioning Satellite Survey. The computed corner position was located in the field using a North Seeking Gyro, an Electronic Distance Meter, and/or a steel tape.



22" Maple (New bearing tree)
N34°W, 29.38 feet



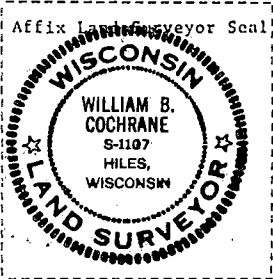
Quarter Corner

S26
S35

Steel Sign Post
South 1.00 feet



18" Maple (New bearing tree)
S23°W, 24.33 feet



- (i) 1. William B. Cochran
(Type or print name) certify that the corner location shown on this record was determined by me or under my direction and control and that this U.S. Public Land Survey Monument Record is correct and complete to the best of my knowledge and belief.

William B. Cochran February 2, 1987
Signature Date

Survey requested by: Edward J. Edgar 3-9-87
District Ranger Date

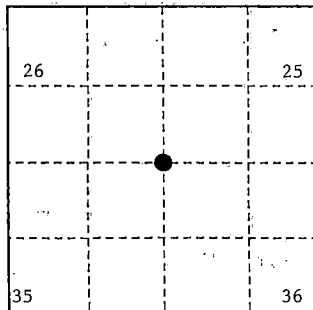
U. S. PUBLIC LAND SURVEY MONUMENT RECORD

INSTRUCTIONS:

This record shall show the location of the corner and shall include all of the following nine elements (a through i).

- (a) Identify the corner by reference to the U.S. public land survey system.
 O = Corner monument restored.

Section Corner to Sections 25, 26, 35, 36
 T39N, R14E, Forest County, Wisconsin



- (b) Describe any record evidence, monument evidence, occupational evidence, testimonial evidence or any other material evidence you considered, and whether the monument was found or placed.

Original Government Survey in 1865 by William E. Daugherty and Alex McDill.

In 1975, Jean Resvick, a Land Surveyor with the U.S. Forest Service, accepted the centerline of a North/South road and a fence line running to the East as the best available evidence for restoring the corner position. He set a 2" diameter galvanized iron pipe with a brass cap stamped as follows: T39N, R14E, S26, S25, S35, S36, 1975, S-802, from which the following bear:

Elm	10"	N 22°E	57.20 feet
Aspen	12"	S 49°E	62.54 feet
Elm	12"	S 82°W	35.69 feet
Cherry	12"	N 49°W	47.95 feet

Monument is 0.7 feet below the road bed surface.

In 1985, William B. Cochrane RLS with the U.S. Forest Service, found the above described monument and the following corner references:

Aspen, 12", S 49°E, 62.54 feet Cherry 10", N 49°W, 47.95 feet

In 1985, blazed and scribed new bearing tree:

Maple 5" S 70°W 51.45 feet

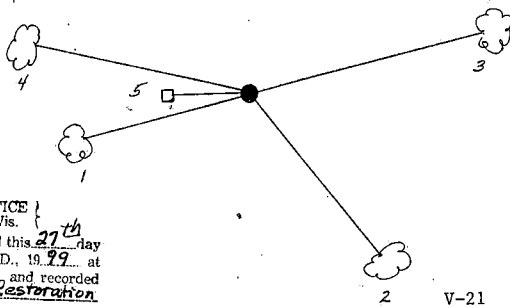
On 9/25/99, Gary L. Pisoni, RLS found above monument and accessories as described below.

See previous Land Corner Certificate dated April 12, 1989, Document Number 137190.

- (c) In the plan view drawing below, provide reference ties to at least 4 witness monuments, or, if the location is within a municipality, to at least 2 witness monuments. (Witness monuments shall be made of concrete, natural stone, iron or other equally durable material.)

- (d) Show a plan view drawing depicting the relevant monuments and reference ties which is sufficient in detail to enable accurate relocation of the corner monument if the corner monument is disturbed. Indicate north.

- Maple, 7", S 70°W, 51.45 feet
- Aspen, 13", S 49°E, 62.54 feet
- Popple, 6", N 68°E, 30.95 feet (NBT)
- Maple, 9", N 72°W, 38.40 feet (NBT)
- Steel sign post, West, 19.60 feet



REGISTER'S OFFICE
 Forest County, Wis.
 Received for record this 27th day
 of October, A.D., 19 99, at
10:25 o'clock A.M., and recorded
 in Vol. Corner Restoration
 page V-21

Kay Swanson, Deputy
 Register of Deeds

43914260000

(e) Describe any material discrepancy between the location of the corner as restored or reestablished and the location of that corner as previously restored or reestablished by distance and direction. Show the discrepancy on the plan view drawing under (d), above. Show the distances between the corner as previously restored or reestablished and (1) the corner as restored or reestablished, and (2) to at least 2 of the witness monuments shown on the drawing in (d), above.

None

(f) Was the corner restored through acceptance of (1) an obliterated evidence location, or, (2) a found perpetuated location?

Restored from accepted evidence.

(g & h) Was the corner reestablished through lost corner proportionate methods? If so, show the method, including the directions and distances to other public land survey corners used as evidence or used for proportioning in determining the corner location?

(1) I, Gary L. Pisoni
(type or print name) certify that the corner location shown on this record was determined by me or under my direction and control and that this U.S. Public Land Survey Monument Record is correct and complete to the best of my knowledge and belief.

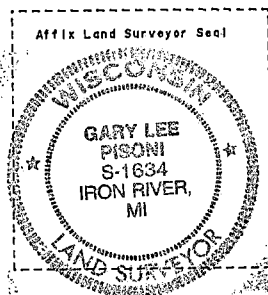
Signature

CERTIFICATE READY FOR FILING:

10-1-99

Date

District Ranger



Stock No. 26273

Stock No. 26273

DOCUMENT NUMBER
137190

U.S. PUBLIC LAND SURVEY MONUMENT RECORD

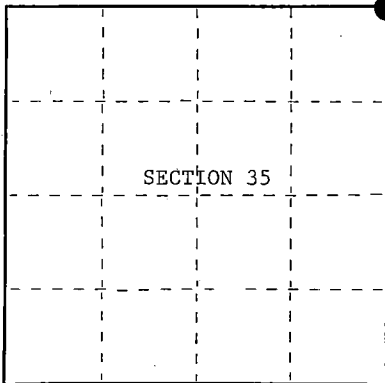
Index No. V-21

State of Wisconsin }
County of Forest } ss.

I William B. Cochran, do hereby
certify that on the 14th day
of August, 19 85, I found
evidence of the Northeast Section
corner of Section 35
Township 39, North, Range
14 East, Fourth Principal Meridian,
as described hereon; and that from this evidence
I established a new monument and accessories
as described hereon to perpetuate the original
location of this corner.

Resident witnesses:

State Plane Co-ordinates
N- 242,621.7260
E-2,332,443.8020



○ = Corner monument restored.

History of original corner establishment:

Original Government Survey in 1865 by William E. Daugherty and Alex McDill.

Corner position was restored on October 10th, 1975 by Jean Resvick, a Registered Land Surveyor with the U.S. Forest Service. See Certified Land Corner Restoration Certificate filed in the Registrar of Deeds Office in the Forest County Courthouse.

Description of corner evidence found:

Found monument as described and in place, from which the following bear;

Double Elm(Dead)	N22°E	57.20 feet
Aspen 12"	S49°E	62.54 feet
Elm(Dead)	S82°W	35.69 feet
Cherry 10"	N49°W	47.95 feet

Description of monument and accessories I established to perpetuate the original location of this corner.

Blazed and scribed a new bearing tree;

Maple	5"	S70°W	51.45 feet
-------	----	-------	------------

No Bt available in the NE Quadrant

Dated at Hiles, Wis., this 15th day of February, 19 89

Signature William B. Cochran Title Land Surveyor Registration No. S-1107
(County Surveyor, Registered Land Surveyor, or other duly authorized official)

Office of Register of Deeds, County of Forest, I hereby certify that the within
instrument was filed in this office for record on the 12th day of April, 1989
at 9:10 o'clock A. M.

Paul Aschenbrenner
(Register of Deeds)

By _____ Deputy

43914266000

- (e) Describe any material discrepancy between the location of the corner as restored or reestablished and the location of that corner as previously restored or reestablished by distance and direction. Show the discrepancy on the plan view drawing under (d), above. Show the distances between the corner as previously restored or reestablished and (1) the corner as restored or reestablished, and (2) to at least 2 of the witness monuments shown on the drawing in (d), above.

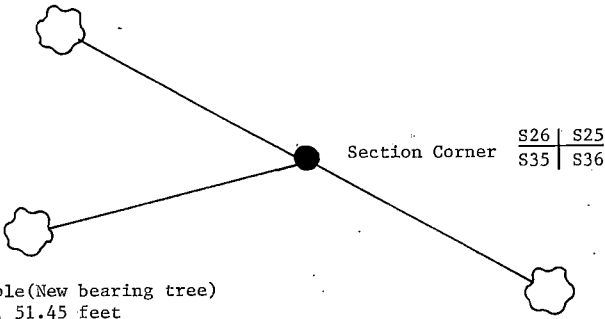
See drawing below.

- (f) Was the corner restored through acceptance of (1) an obliterated evidence location, or, (2) a found perpetuated location?

Restored through acceptance of a found perpetuated location.

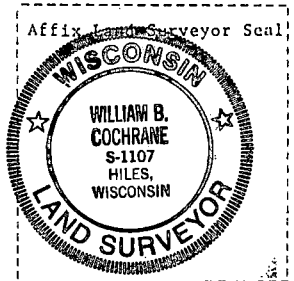
- (g&h) Was the corner reestablished through lost corner proportionate methods? If so, show the method, including the directions and distances to other public land survey corners used as evidence or used for proportioning in determining the corner location?

10" Cherry
N49°W, 47.95 feet



5" Maple(New bearing tree)
S70°W, 51.45 feet

12" Aspen
S49°E, 62.54 feet



- (i) I, William B. Cochrane
(type or print name) certify that the corner location shown on this record was determined by me or under my direction and control and that this U.S. Public Land Survey Monument Record is correct and complete to the best of my knowledge and belief.

William B. Cochrane February 15, 1989
Signature Date

Survey requested by; _____
District Ranger Date

CERTIFIED LAND CORNER RESTORATION

State of Wisconsin }
County of Forest } ss.

I Jean F. Resvick, do hereby certify that on the 10 day of October, 1975, I found evidence of the Northeast Section corner of Section 35 Township 39 North Range 14 East, Fourth Principal Meridian, as described hereon; and that from this evidence I established a new monument and accessories as described hereon to perpetuate the original location of this corner:

Description of original monument and accessories and subsequent restorations:

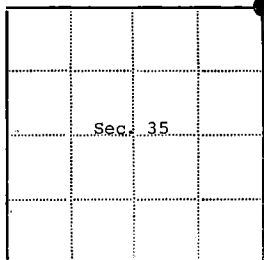
Surveyed in 1865 by William E. Daugherty
80.0 chains North between Sections 35 and 36
Set Post
Sugar 18, S62°W, 21 lks
Hemlock 10, N58E, 10 lks

Description of corner evidence found:


Old State Highway 139 runs North and South, old established fence runs East. The center line of road and fence east has been accepted locally as the section corner.
No evidence of the original bearing trees were found.
The road was excavated with a back hoe and no evidence of the corner or bearing trees were found.
I then established this corner using the center line of old Highway 139 and fence line east as the best available evidence which was found to be in agreement with the natural calls and distance North and South with the center line of road controlling departures.
Description of monument and accessories I established to perpetuate the location of this corner:

At the corner position established above, I set a 2 inch inside diameter galvanized iron pipe, 3 feet long, filled with concrete, 0.7 feet below the surface of the blacktop road, with a brass cap stamped: T39N, R14E, S26, S25, S35, S36, 1975, S-802.
Referenced to the following blazed and scribed new bearing trees.
Double Elm 10, N22E, 57.20 feet
Aspen 8, S49E, 62.54 feet
Elm 12, S82W, 35.69 feet
Cherry 10, N49W, 47.95 feet
One quarter corner between sections 25 and 26 bears N0°27'53"W, 2664.05 ft. distance
One quarter corner between sections 35 and 36 bears S0°18'16"W, 2678.88 ft. distance

43914260000



Resident witnesses.....
Dated at Rhineland Wisconsin, this 30 day of April, 1976.
Signature Jean F. Resvick Title Land Surveyor
(County Surveyor, Registered Land Surveyor, or other duly authorized official)



Surveyors Registration No. S-802 DOCUMENT NUMBER 109609
Office of Register of Deeds County of Forest
I hereby certify that the within instrument was filed in this office for record on the 2nd day of July, 1976, and was filed in Book No. Page No. of County Records.

Signature Eugene Stutzman Title Register of Deeds

Township 39 North Range 14 East Section 35 Index No. V-21 Page No.

V21

Stock No. 26273

DOCUMENT NUMBER 132395

U.S. PUBLIC LAND SURVEY MONUMENT RECORD

Index No. V-23

State of Wisconsin }
County of Forest } ss.

I, William B. Cochrane, do hereby certify that on the 15th day of October, 1986, I found evidence of the North Quarter corner of Section 36 Township 39, North, Range 14 East, Fourth Principal Meridian, as described hereon; and that from this evidence I established a new monument and accessories as described hereon to perpetuate the original location of this corner.

Resident witnesses:

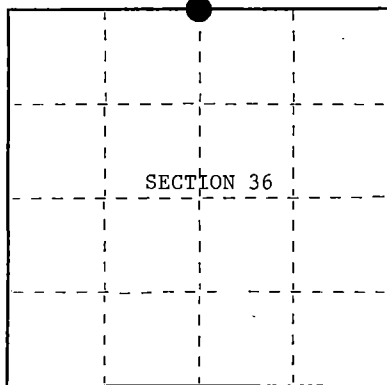
David Brownell

Tony Tillman

State Plane Co-ordinates

N- 242,609.3296

E-2,335,042.2920



○ = Corner monument restored.

History of original corner establishment:

Original Government Survey in 1865 by William E. Daugherty and Alex McDill. West corrected between Sections 25 and 36, at 40.07 chains, set Quarter Section Post to Sections 25 and 36, from which the following bear;

Tamarac	16"	N45°E	41 lks.
Hemlock	14"	S 7°W	34 lks.

Description of corner evidence found:

No corner evidence was recovered.

The corner position is re-established at proportionate distance and on line between the Northeast and Northwest Section Corners of Section 36.

Description of monument and accessories I established to perpetuate the original location of this corner.

At the corner position, set a 2½ inch diameter aluminum pipe monument, 3 feet long, 2½ feet in the ground, with an aluminum cap stamped; T39N, R14E, 1/4, S25, S36, 1986, S-1107. From which the following new blazed and scribed bearing trees bear;

Maple	12"	N61°E	80.89 feet
Aspen	4"	S28°W	19.19 feet
Balsam	3"	N38°W	14.56 feet
Steel Sign Post		SE	0.75 feet

Dated at Hiles, Wis., this 2nd day of February, 19 87Signature William B. Cochrane Title Land Surveyor Registration No. S-1107
(County Surveyor, Registered Land Surveyor, or other duly authorized official)

Office of Register of Deeds, County of Forest, I hereby certify that the within instrument was filed in this office for record on the 11th day of March, 19 87 at 3:30 o'clock P. M.

Paul Ackenhener
(Register of Deeds)

By _____ Deputy

43914 25/0020


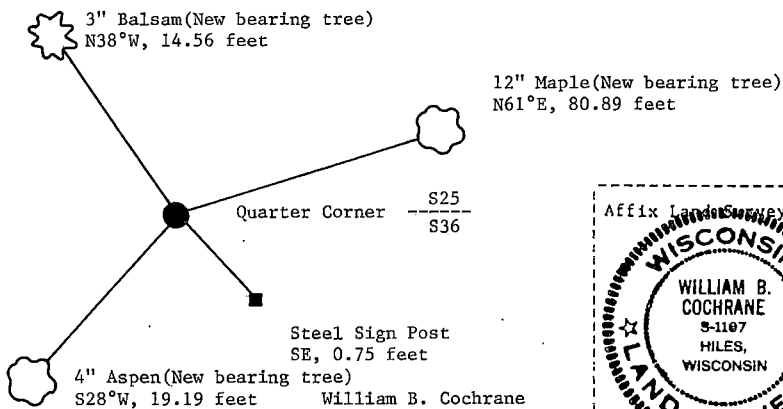
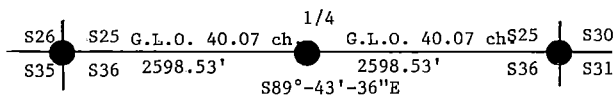
- (e) Describe any material discrepancy between the location of the corner as restored or reestablished and the location of that corner as previously restored or reestablished by distance and direction. Show the discrepancy on the plan view drawing under (d), above. Show the distances between the corner as previously restored or reestablished and (1) the corner as restored or reestablished, and (2) to at least 2 of the witness monuments shown on the drawing in (d), above.

See drawing below.

- (f) Was the corner restored through acceptance of (1) an obliterated evidence location, or, (2) a found perpetuated location?

- (gkln) Was the corner reestablished through lost corner proportionate methods? If so, show the method, including the directions and distances to other public land survey corners used as evidence or used for proportioning in determining the corner location?

This corner was re-established using State Plane Co-ordinates computed from Aerial Photography and a Global Positioning Satellite Survey. The computed corner position. was located in the field using a North Seeking Gyro, an Electronic Distance Meter, and/or a steel tape.



- (i) I, William B. Cochran
(type or print name) certify that the corner location shown
on this record was determined by me or under my direction and
control and that this U.S. Public Land Survey Monument Record is
correct and complete to the best of my knowledge and belief.

Signature William B. Cochran Date February 2, 1987

Survey requested by; Edward Leeper 3-9-87

District Ranger Date

U.S. PUBLIC LAND SURVEY MONUMENT RECORD

Index No. V-25

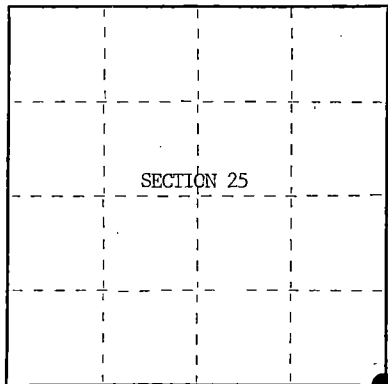
State of Wisconsin }
County of Forest } ss.

I, William B. Cochrane, do hereby
certify that on the 31st day
of July, 1985, I found
evidence of the Southeast Section
corner of Section 25
Township 39, North, Range
14 East, Fourth Principal Meridian,
as described hereon; and that from this evidence
I established a new monument and accessories
as described hereon to perpetuate the original
location of this corner.

Resident witnesses:

David Brownell

State Plane Co-ordinates
N- 242,596.9210
E-2,337,640.7910



○ = Corner monument restored.

History of original corner establishment:

Original Government Survey in 1858 by Artemas Curtis.

Corner restored on June 4th, 1975, by William B. Cochrane, a Registered
Land Surveyor with the U.S. Forest Service.

See Certified Land Corner Restoration Certificate #108558, filed in the
Registrar of Deeds Office, in the Forest County Courthouse.

Description of corner evidence found:

Found monument as described and in place, from which the following bear;

C/L of Railroad Tracks	West	44.50 feet
Steel Sign Post	East	Alongside monument

Description of monument and accessories I established to perpetuate the original location of this corner.

Re-set Steel Sign Post SE 3.00 feet

No BT's available

Dated at Hiles, Wis., this 21st day of January, 19 86

Signature William B. Cochrane Title Land Surveyor Registration No. S-1107
(County Surveyor, Registered Land Surveyor, or other duly authorized official)

Office of Register of Deeds, County of Forest, I hereby certify that the within
instrument was filed in this office for record on the 11th day of March, 19 87
at 3:30 clock P. M.

Paul Aschenbrenner
(Register of Deeds)

By _____ Deputy

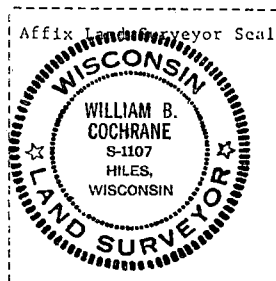
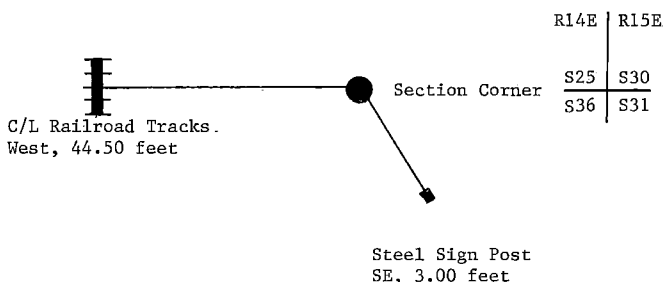
- (e) Describe any material discrepancy between the location of the corner as restored or reestablished and the location of that corner as previously restored or reestablished by distance and direction. Show the discrepancy on the plan view drawing under (d), above. Show the distances between the corner as previously restored or reestablished and (1) the corner as restored or reestablished, and (2) to at least 2 of the witness monuments shown on the drawing in (d), above.

See drawing below.

- (f) Was the corner restored through acceptance of (1) an obliterated evidence location, or, (2) a found perpetuated location?

Restored through acceptance of a found perpetuated location.

- (g&h) Was the corner reestablished through lost corner proportionate methods? If so, show the method, including the directions and distances to other public land survey corners used as evidence or used for proportioning in determining the corner location?



- (i) I, William B. Cochrane
 (Type or print name) certify that the corner location shown on this record was determined by me or under my direction and control and that this U.S. Public Land Survey Monument Record is correct and complete to the best of my knowledge and belief.

William B. Cochrane October 7, 1986
 Signature Date

Survey requested by: David Langer 3-9-87
 District Ranger Date

CERTIFIED LAND CORNER RESTORATION

State of Wisconsin

County of Forest

ss.

I William B. Cochrane, do hereby certify that on the 4th day of June, 19 75, I found evidence of the Southeast Section corner of Section 25 Township 39 North, Range 14 East, Fourth Principal Meridian, as described hereon; and that from this evidence I established a new monument and accessories as described hereon to perpetuate the original location of this corner:

Description of original monument and accessories and subsequent restorations:

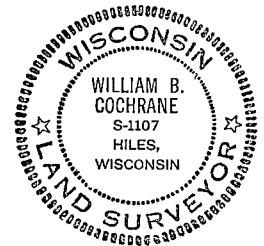
Surveyed in 1858 by Artemas Curtis
80.0 chains North between Sections 31 and 36
Cedar 10", S22W, 16 lks.
Cedar 8", N18W, 28 lks.
Cedar 10 , N50E 40 lks.
Cedar 10 , S43E, 38 lks.
4.00 chains South leave swamp
11.00 chains North leave swamp

Description of corner evidence found:

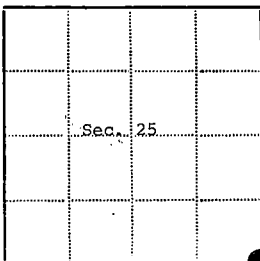
Scribed Cedar post
Cedar stump snag, 11 inch diameter, S22W, 16 lks. scribed
Rotted Cedar stump, S43E, 38 lks.
Rotted Cedar stump, N50E, 40 lks.

Description of monument and accessories I established to perpetuate the location of this corner:

Replaced post found with a 2 inch inside diameter galvanized pipe, 5 feet long filled with concrete with a brass cap stamped: T39N, R14E, R15E, S25, S30, S36, S31, 1975, S-1107
Monument is set in 1.5 ft. of water, no bearing trees available.
C/L of R.R. tracks bears west 44.5 feet.
Steel sign post set East alongside the monument.



A39142500PP



● - Corner monument restored

□ -

Resident witnesses.....

Dated at Three Lakes Wisconsin, this 24th day of December, 19 75..

Signature William B. Cochrane Title Survey Technician
(County Surveyor, Registered Land Surveyor, or other duly authorized official)

Surveyors Registration No. S-1107 DOCUMENT NUMBER 108558

Office of Register of Deeds County of Forest

I hereby certify that the within instrument was filed in this office for record on the 11th day of January, 19 76, and was filed in Book No. _____ Page No. _____ of County Records.

Signature Eugene Batzmy Title Register of Deeds

Township 39 North, Range 14 East, Section 25, Index No. V-25, Page No. _____

V25

ESTABLISHED
CERTIFIED LAND CORNER RESTORATION

State of Wisconsin }
County of Forest } ss.

I, Jean F. Resvick, do hereby certify that on the 4 day of November, 1975, I found evidence of the established the North sixteenth corner of between Sections 35 and 36 Township 39 North, Range 14 East, Fourth Principal Meridian, as described hereon; and that ~~herein~~ I established a new monument and accessories as described hereon to perpetuate the ~~original~~ location of this corner:

Description of original monument and accessories and subsequent restorations:

Township surveyed in 1865 by William E. Daugherty,
One sixteenth corners not located in original survey.

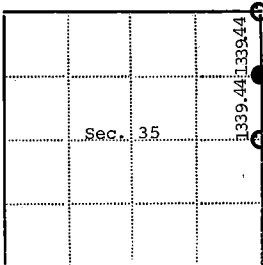
Description of corner evidence found:

No evidence or record of this corner having been established was found. I established the location for this corner at the mid point and on line between the East quarter corner of Section 35 and the Northeast corner of Section 35.
The corner thus being located N0°18'16"E, 1339.44 feet from the East quarter corner of Section 35, and S0°18'16"W, 1339.44 feet from the Northeast corner of Section 35.

Description of monument and accessories I established to perpetuate the location of this corner:

At the location established above I set a 2 inch inside diameter galvanized iron pipe, 3 feet long, filled with concrete, 0.5 feet below the surface of the black top road with a brass cap stamped: T39N, R14E, N 1/16, S35, S36, 1975 S-802. Referenced to the following blazed and scribed new bearing trees.
Red Pine 9, S50W, 46.57 feet
Red pine 8, N65W, 29.30 feet

4 39 14 35 3000



Resident witnesses.....
Dated at Rhinelander, Wisconsin, this 30 day of April, 1976..

Signature Jean F. Resvick Title Land Surveyor
(County Surveyor, Registered Land Surveyor, or other duly authorized official)
Surveyors Registration No. S-802 DOCUMENT NUMBER 109610

Office of Register of Deeds County of Forest
I hereby certify that the within instrument was filed in this office for record on the 2nd day of July, 1976, and was filed in Book No. _____ Page No. _____ of County Records.

Signature Eugene Stetson Title Register of Deeds

Township 39 North, Range 14 East, Section 35, Index No. W-21, Page No. _____

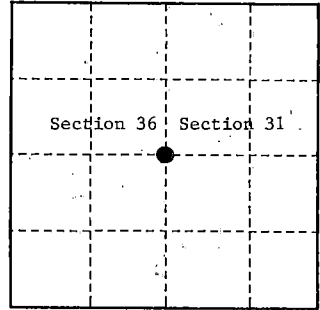
U. S. PUBLIC LAND SURVEY MONUMENT RECORD

INSTRUCTIONS:

This record shall show the location of the corner and shall include all of the following nine elements (a through i).

- (a) Identify the corner by reference to the U.S. public land survey system.
O = Corner monument restored.

Quarter Corner common to Sections 31 and 36,
T39N, R13-14E, Forest County, Wisconsin



- (b) Describe any record evidence, monument evidence, occupational evidence, testimonial evidence or any other material evidence you considered, and whether the monument was found or placed.

Original Government Survey in 1865 by William E. Daugherty and Alex McDill.

In 1974, William B. Cochrane, Land Surveyor with the Forest Service, found a cedar post, 2 feet long, and original bearing tree evidence. In place of post, set a 2" diameter galvanized iron pipe, 3 feet long, 2½ feet in the ground, with a brass cap stamped; T39N, R13E, R14E, S31, S36, 1975, S-1107. Blazed and scribed the following bearing trees;

Maple	7"	N38°W	13.78 feet
Basswood	7"	N34°W	7.26 feet
Steel Sign Post		Northwest	0.50 feet

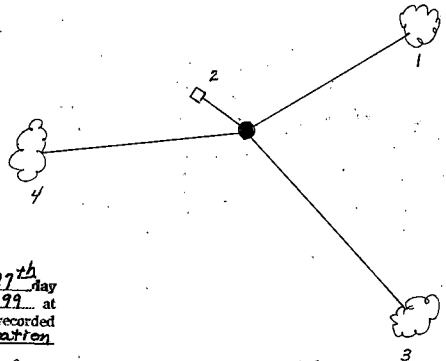
On 9-28-99, Gary L. Pisoni, RLS, found the monument as described above, found the bearing trees as described below, and made new bearing trees as described below.

See previously recorded Land Corner Certificate, Document #107234.

- (c) In the plan view drawing below, provide reference ties to at least 4 witness monuments, or, if the location is within a municipality, to at least 2 witness monuments. (witness monuments shall be made of concrete, natural stone, iron or other equally durable material.)

- (d) Show a plan view drawing depicting the relevant monuments and reference ties which is sufficient in detail to enable accurate relocation of the corner monument if the corner monument is disturbed. Indicate north.

1. Maple, 10", N41°E, 13.74 feet
2. Steel Sign Post, Northwest, 0.41 feet
3. Maple, 10", S28°E, 35.26 feet(NBT)
4. Maple, 7", S85°W, 59.97 feet(NBT)



REGISTER'S OFFICE
Forest County, Wis.
Received for record this 27th day
of October A.D., 1999 at
12:05 o'clock A.M. and recorded
in Vol. Corner Restoration
page X-1

Kay Swanson, Deputy
Register of Deeds

X-1

4391436 2000

1-1

- (e) Describe any material discrepancy between the location of the corner as restored or reestablished and the location of that corner as previously restored or reestablished by distance and direction. Show the discrepancy on the plan view drawing under (d), above. Show the distances between the corner as previously restored or reestablished and (1) the corner as restored or reestablished, and (2) to at least 2 of the witness monuments shown on the drawing in (d), above.

None

- (f) Was the corner restored through acceptance of (1) an obliterated evidence location, or, (2) a found perpetuated location?

Found perpetuated location.

- (g & h) Was the corner reestablished through lost corner proportionate methods? If so, show the method, including the directions and distances to other public land survey corners used as evidence or used for proportioning in determining the corner location?

(1) I, Gary L. Pisoni

(type or print name) certify that the corner location shown on this record was determined by me or under my direction and control and that this U.S. Public Land Survey Monument Record is correct and complete to the best of my knowledge and belief.


Signature

10-2-99

Date

CERTIFICATE READY FOR FILING:

District Ranger



CERTIFIED LAND CORNER RESTORATION

State of Wisconsin

County of Forest

ss.

I William B. Cochrane, do hereby certify that on the 10th day of July, 19 74, I found evidence of the West Quarter corner of Section 31 Township 39 North, Range 14 East, Fourth Principal Meridian, as described hereon; and that from this evidence I established a new monument and accessories as described hereon to perpetuate the original location of this corner:

Description of original monument and accessories and subsequent restorations:

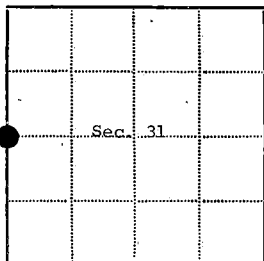

Surveyed by Alfred Millard in 1858.
North between Sections 31 and 36. 40.0 chains set quarter section post.
Lynn, 12", S81°E, 14 lks.
Fir, 9", N81°W, 14 lks.

Description of corner evidence found:

A piece of cedar post about 2 feet long. The post had fallen down and was badly decayed. At S81°E, 14 lks. from post hole a large blowdown was found. No evidence of the fir bearing tree. By chain and compass the section corner common to sections 25, 30, 31 and 36 bears North 40.5 chains and the township corner common to sections 1, 6, 31 and 36 bears South, 40.0 chains.

Description of monument and accessories I established to perpetuate the location of this corner:

Replaced the post point found with a 2 inch inside diameter galvanized pipe, 3 feet long, filled with concrete, with a brass cap stamped: T39N, R13E, R14E, S31, S36, 1975, S-1107, from which the following bear:
Maple, 7", N38°W, 13.78 feet.
Basswood, 7", N34°W, 7.26 feet.
Set a steel sign post NW of the monument, 0.50 feet.



● = Corner monument restored

□ =

Resident witnesses.....

Dated at Three Lakes Wisconsin, this 12th day of June, 19 75.

Signature William B. Cochrane Title Survey Technician
(County Surveyor, Registered Land Surveyor, or other duly authorized official)

Surveyors Registration No. S-1107 DOCUMENT NUMBER --107234

Office of Register of Deeds County of Forest

I hereby certify that the within instrument was filed in this office for record on the 16th day of June, 19 75, and was filed in Book No. _____ Page No. _____ of County Records.

Signature Eugene Stutzman Title Register of Deeds

Township 39 North, Range 14 East, Section 31, Index No. X-1, Page No. _____

4391436 2000

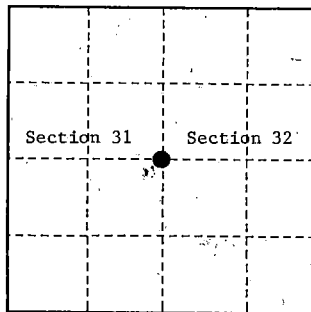
U. S. PUBLIC LAND SURVEY MONUMENT RECORD

INSTRUCTIONS:

This record shall show the location of the corner and shall include all of the following nine elements (a through i).

- (a) Identify the corner by reference to the U.S. public land survey system.
 O = Corner monument restored.

Quarter Corner common to Sections 31 and 32,
 T39N, R14E, Forest County, Wisconsin



- (b) Describe any record evidence, monument evidence, occupational evidence, testimonial evidence or any other material evidence you considered, and whether the monument was found or placed. Original Government Survey in 1865 by William E. Daugherty and Alex McDill.

In 1985, William B. Cochrane, Land Surveyor with the Forest Service, found a 1" diameter iron pipe 2 feet above ground. In place of iron pipe, set a 2½" diameter aluminum pipe monument, 5 feet long, 4 feet in the ground, with an aluminum cap stamped; T39N, R14E, 1/4; S31, S32, 1985, S-1107. Blazed and scribed the following;

Cedar	13"	S72°E	39.80 feet
Tamarack	9"	S08°W	63.08 feet
Steel Sign Post		Northeast	4.00 feet

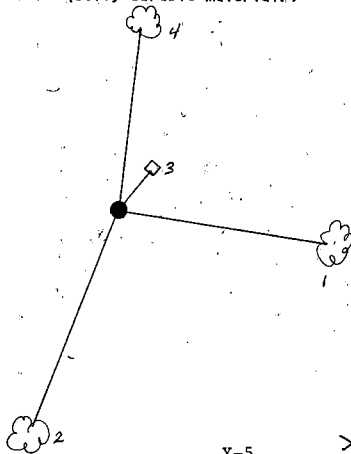
On 7-29-99, Gary L. Pisoni, RLS, found the monument as described above, found the bearing trees as described below, and made a new bearing tree as described below.

See previously recorded Land Corner Certificate, Document # 132396.

- (c) In the plan view drawing below, provide reference ties to at least 4 witness monuments, or, if the location is within a municipality, to at least 2 witness monuments. (witness monuments shall be made of concrete, natural stone, iron or other equally durable material.)

- (d) Show a plan view drawing depicting the relevant monuments and reference ties which is sufficient in detail to enable accurate relocation of the corner monument if the corner monument is disturbed. Indicate north.

1. Cedar, 16", S72°E, 39.80 feet
2. Tamarack, 12", S08°W, 63.08 feet
3. Steel Sign Post, Northeast, 4.00 feet
4. Tamarack, 14", N06°E, 45.41 feet(NBT)



REGISTER'S OFFICE
 Forest County, Wis.

Received for record this 27th day
 of October A.D., 1999 at
12:05 o'clock PM and recorded
 in Vol. Corner Restoration
 page X-5

Ray Swanson, Deputy
 Register of Deeds

X-5

43914312000

X-5

(e) Describe any material discrepancy between the location of the corner as restored or reestablished and the location of that corner as previously restored or reestablished by distance and direction. Show the discrepancy on the plan view drawing under (d), above. Show the distances between the corner as previously restored or reestablished and (1) the corner as restored or reestablished, and (2) to at least 2 of the witness monuments shown on the drawing in (d), above.

None

(f) Was the corner restored through acceptance of (1) an obliterated evidence location, or, (2) a found perpetuated location?

Found perpetuated location.

(g & h) Was the corner reestablished through lost corner proportionate methods? If so, show the method, including the directions and distances to other public land survey corners used as evidence or used for proportioning in determining the corner location?

(1) I, Gary L. Pisoni

(type or print name) certify that the corner location shown on this record was determined by me or under my direction and control and that this U.S. Public Land Survey Monument Record is correct and complete to the best of my knowledge and belief.

Signature

10-2-99

Date

CERTIFICATE READY FOR FILING:

E. B. [Signature]
District Ranger



U.S. PUBLIC LAND SURVEY MONUMENT RECORD

Index No. X-5

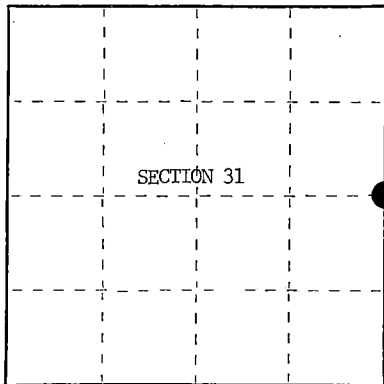
State of Wisconsin }
County of Forest } ss.

I, William B. Cochran, do hereby
certify that on the 30th day
of July, 1985, I found
evidence of the East Quarter
corner of Section 31
Township 39, North, Range
14 East, Fourth Principal Meridian,
as described hereon; and that from this evidence
I established a new monument and accessories
as described hereon to perpetuate the original
location of this corner.

Resident witnesses:

David Brownell

State Plane Co-ordinates
N- 239,419.9930
E-2,311,999.3590



○ = Corner monument restored.

History of original corner establishment:

Original Government Survey in 1865, by William E. Daugherty, and Alex McDill.
North between Section 31 and 32, 40.00 chains, set Quarter Section Post to
Sections 31 and 32, from which the following bear;

Tamarac	10"	N10°W	19 lks.
Tamarac	10"	S85°E	23 lks.

Description of corner evidence found:

Found 1" diameter iron pipe, 2½ feet above the ground.

I accept the iron pipe as the best available evidence for restoring the corner position.

No original corner evidence was recovered.

Description of monument and accessories I established to perpetuate the original location of this corner.

In place of iron pipe, set a 2½" diameter aluminum pipe monument, 5 feet long,
4 feet in the ground, with an aluminum cap stamped; T39N, R14E, 1/4, S31, S32,
1985, S-1107. From which the following new blazed and scribed bearing trees bear;

Cedar	13"	S72°E	39.80 feet
Tamarack	9"	S 8°W	63.08 feet
Steel Sign Post		NE	4.00 feet

Dated at Hiles, Wis., this 27th day of January, 1986

Signature William B. Cochran Title Land Surveyor Registration No. S-1107
(County Surveyor, Registered Land Surveyor, or other duly authorized official)

Office of Register of Deeds, County of Forest, I hereby certify that the within
instrument was filed in this office for record on the 11th day of March, 1987
at 3:30 o'clock P. M.

Paul Aschenbrenner
(Register of Deeds)

By _____ Deputy


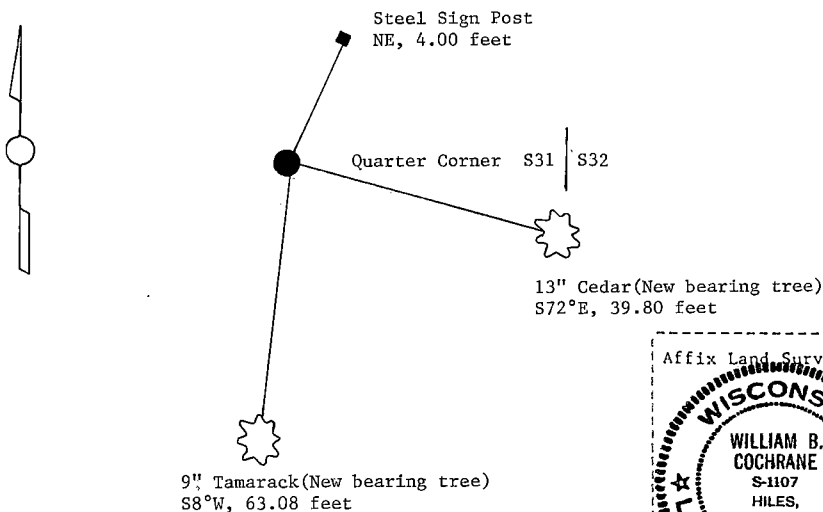
- (e) Describe any material discrepancy between the location of the corner as restored or reestablished and the location of that corner as previously restored or reestablished by distance and direction. Show the discrepancy on the plan view drawing under (d), above. Show the distances between the corner as previously restored or reestablished and (1) the corner as restored or reestablished, and (2) to at least 2 of the witness monuments shown on the drawing in (d), above.

See drawing below.

- (f) Was the corner restored through acceptance of (1) an obliterated evidence location, or, (2) a found perpetuated location?

Restored from accepted evidence.

- (g&h) Was the corner reestablished through lost corner proportionate methods? If so, show the method, including the directions and distances to other public land survey corners used as evidence or used for proportioning in determining the corner location?



- (i) I, William B. Cochrane
(Type or print name) certify that the corner location shown on this record was determined by me or under my direction and control and that this U.S. Public Land Survey Monument Record is correct and complete to the best of my knowledge and belief.

William B. Cochrane October 7, 1986
Signature Date

Survey requested by, Edward A. Hiles 3-9-87
District Ranger Date

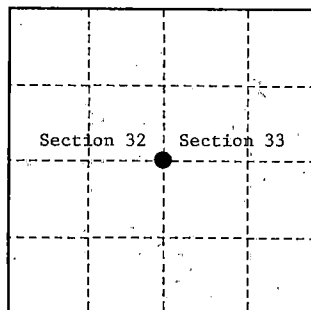
U. S. PUBLIC LAND SURVEY MONUMENT RECORD

INSTRUCTIONS:

This record shall show the location of the corner and shall include all of the following nine elements (a through i).

- (a) Identify the corner by reference to the U.S. public land survey system.
O = Corner monument restored.

Quarter Corner common to Sections 32 and 33,
T39N, R14E, Forest County, Wisconsin



- (b) Describe any record evidence, monument evidence, occupational evidence, testimonial evidence or any other material evidence you considered, and whether the monument was found or placed.

Original Government Survey in 1865 by William E. Daugherty and Alex McDill.

In 1986, William B. Cochrane, Land Surveyor with the Forest Service, found a 4"x4" squared cedar post. In place of post, set a 2½" diameter aluminum pipe monument, 3 feet long, 2½ feet in the ground, with an aluminum cap stamped; T39N, R14E, 1/4, S32, S33, 1986, S-1107. Blazed and scribed the following;

Spruce	17"	S84°E	40.91 feet
Maple	5"	S18°E	41.94 feet
Steel Sign Post		Northwest	1.50 feet

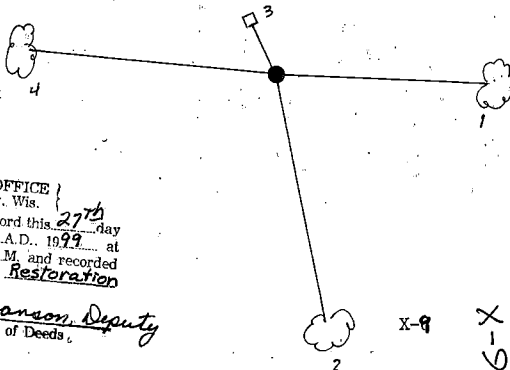
On 9-28-99, Gary L. Pisoni, RLS, found the monument as described above, found bearing trees as described below, and made a new bearing tree as described below.

See previously recorded Land Corner Certificate, Document # 132397.

- (c) In the plan view drawing below, provide reference ties to at least 4 witness monuments, or, if the location is within a municipality, to at least 2 witness monuments. (witness monuments shall be made of concrete, natural stone, iron or other equally durable material.)

- (d) Show a plan view drawing depicting the relevant monuments and reference ties which is sufficient in detail to enable accurate relocation of the corner monument if the corner monument is disturbed. Indicate north.

1. Spruce, 17", S89°E, 40.91 feet
2. Maple, 9", S18°E, 41.94 feet
3. Steel Sign Post, Northwest, 1.50 feet
4. Maple, 5", N81°W, 39.75 feet (NBT)



REGISTER'S OFFICE
Forest County, Wis.
Received for record this 27th day
of October A.D. 1999 at
10:05 o'clock A.M. and recorded
in Vol. Corner Restoration
page X-9

Ray Swanson, Deputy
Register of Deeds

43914322000

X-9

X-10

- (e) Describe any material discrepancy between the location of the corner as restored or reestablished and the location of that corner as previously restored or reestablished by distance and direction. Show the discrepancy on the plan view drawing under (d), above. Show the distances between the corner as previously restored or reestablished and (1) the corner as restored or reestablished, and (2) to at least 2 of the witness monuments shown on the drawing in (d), above.

None

- (f) Was the corner restored through acceptance of (1) an obliterated evidence location, or, (2) a found perpetuated location?

Found perpetuated location.

- (g & h) Was the corner reestablished through lost corner proportionate methods? If so, show the method, including the directions and distances to other public land survey corners used as evidence or used for proportioning in determining the corner location?

(1) I, Gary L. Pisoni

(type or print name) certify that the corner location shown on this record was determined by me or under my direction and control and that this U.S. Public Land Survey Monument Record is correct and complete to the best of my knowledge and belief.

Gary L. Pisoni

10-2-99

Signature

CERTIFICATE READY FOR FILING:

C. B. J. [Signature]
District Ranger



Stock No. 26273

DOCUMENT NUMBER 132397

U.S. PUBLIC LAND SURVEY MONUMENT RECORD

Index No. X-9

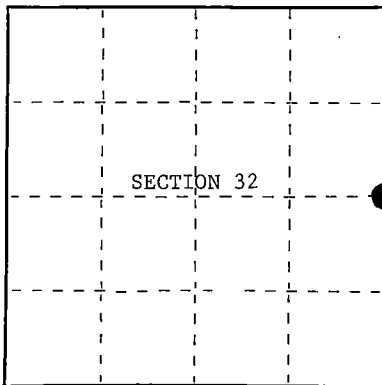
State of Wisconsin }
County of Forest } ss.

I, William B. Cochran, do hereby
certify that on the 11th day
of October, 1986, I found
evidence of the East Quarter
corner of Section 32
Township 39, North, Range
14 East, Fourth Principal Meridian,
as described hereon; and that from this evidence
I established a new monument and accessories
as described hereon to perpetuate the original
location of this corner.

Resident witnesses:

David BrownellTony Tillman

State Plane Co-ordinates
N- 239,679.7243
E-2,316,699.1360



○ = Corner monument restored.

History of original corner establishment:

Original Government Survey in 1865 by William E. Daugherty and Alex McDill.
North between Sections 32 and 33, at 40 chains, set Quarter Section Post from
which the following bear;

Hemlock	8"	S76°W	8 lks.
Sugar	7"	N41°E	6 lks.

Description of corner evidence found:

Found a 4"x4" Cedar Post.

No other corner evidence was recovered.

I accept the Cedar Post as the best available evidence for restoring the corner position.

Description of monument and accessories I established to perpetuate the original location of this corner.

In place of wood post, set a 2½ inch diameter aluminum pipe monument, 3 feet long,
2½ feet in the ground, with an aluminum cap stamped; T39N, R14E, 1/4, S32, S33,
1986, S-1107. From which the following new blazed and scribed bearing trees bear;

Spruce	17"	S84°E	40.91 feet
Maple	5"	S18°E	41.94 feet
Steel Sign Post		NW	1.50 feet

Dated at Hiles, Wis., this 28th day of January, 1987

Signature William B. Cochran Title Land Surveyor Registration No. S-1107
(County Surveyor, Registered Land Surveyor, or other duly authorized official)

Office of Register of Deeds, County of Forest
instrument was filed in this office for record on the 11th day of March, 1987
at 3:30 o'clock P. M.

Paul Anderson
(Register of Deeds)

By _____ Deputy

439143220000

- e) Describe any material discrepancy between the location of the corner as restored or reestablished and the location of that corner as previously restored or reestablished by distance and direction. Show the discrepancy on the plan view drawing under (d), above. Show the distances between the corner as previously restored or reestablished and (1) the corner as restored or reestablished, and (2) to at least 2 of the witness monuments shown on the drawing in (d), above.

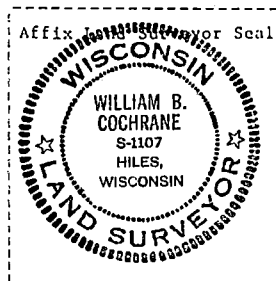
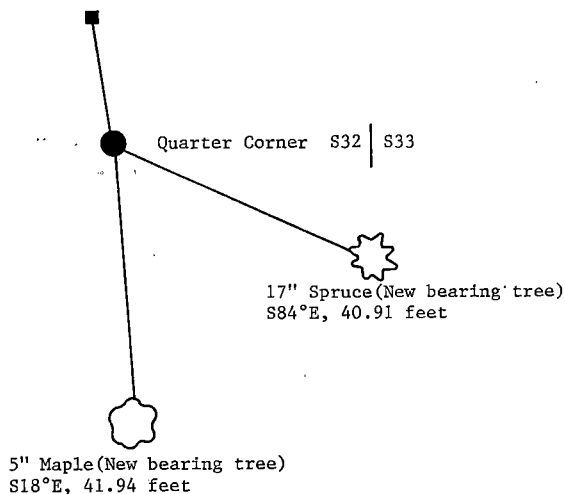
See drawing below.

- (f) Was the corner restored through acceptance of (1) an obliterated evidence location, or, (2) a found perpetuated location?

Restored from accepted evidence.

- (g&h) Was the corner reestablished through lost corner proportionate methods? If so, show the method, including the directions and distances to other public land survey corners used as evidence or used for proportioning in determining the corner location?

Steel Sign Post
NW, 1.50 feet



- (i) William B. Cochran

(Type or print name) certify that the corner location shown on this record was determined by me or under my direction and control and that this U.S. Public Land Survey Monument Record is correct and complete to the best of my knowledge and belief.

William B. Cochran January 28, 1987
Signature Date

Survey requested by: Edward Rader 3-9-87

District Ranger Date

Stock No. 26273

DOCUMENT NUMBER 132398

U.S. PUBLIC LAND SURVEY MONUMENT RECORD

Index No. X-13

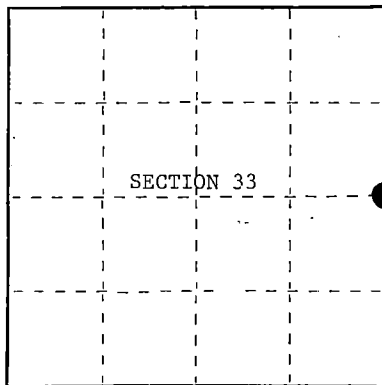
State of Wisconsin }
County of Forest } ss.

I, William B. Cochran, do hereby
certify that on the 16th day
of October, 1986 I found
evidence of the East Quarter
corner of Section 33
Township 39, North, Range
14 East, Fourth Principal Meridian,
as described hereon; and that from this evidence
I established a new monument and accessories
as described hereon to perpetuate the original
location of this corner.

Resident witnesses:

David BrownellTony Tillman

State Plane Co-ordinates
N- 239,747.4188
E-2,321,956.6760



○ = Corner monument restored.

History of original corner establishment:

Original Government Survey in 1865 by William E. Daugherty and Alex McDill.
North between Sections 33 and 34, at 40 chains, set Quarter Section Post to
Sections 33 and 34, from which the following bear;

Spruce	10"	S45°E	14 lks.
Cedar	10"	N10°E	21 lks.

Description of corner evidence found:

No corner evidence was recovered.

The corner position is re-established at proportionate distance and on line
between the Northeast and Southeast Section Corners of Section 33.

Description of monument and accessories I established to perpetuate the original location of this corner.

At the corner position, set a 2½ inch diameter aluminum pipe monument, 3 feet long,
2½ feet in the ground, with an aluminum cap stamped; T39N, R14E, 1/4, S33, S34,
1986, S-1107. From which the following new blazed and scribed bearing trees bear;

Cedar	8"	N75°E	46.48 feet
Cedar	11"	S45°E	31.80 feet
Steel Sign Post		NW	0.75 feet

Dated at Hiles, Wis., this 2nd day of February, 1987.

Signature William B. Cochran Title Land Surveyor Registration No. S-1107
(County Surveyor, Registered Land Surveyor, or other duly authorized official)

Office of Register of Deeds, County of Forest, I hereby certify that the within
instrument was filed in this office for record on the 11th day of March, 1987
at 3:30 o'clock P. M.

Paul Ackerman
(Register of Deeds)

By _____ Deputy

43914332666

- (e) Describe any material discrepancy between the location of the corner as restored or reestablished and the location of that corner as previously restored or reestablished by distance and direction. Show the discrepancy on the plan view drawing under (d), above. Show the distances between the corner as previously restored or reestablished and (1) the corner as restored or reestablished, and (2) to at least 2 of the witness monuments shown on the drawing in (d), above.


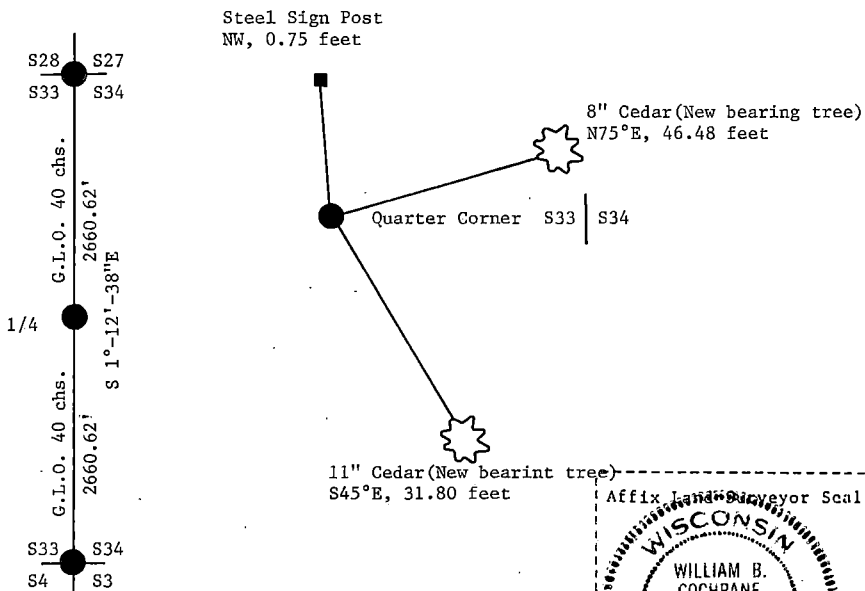
See drawing below.

- (f) Was the corner restored through acceptance of (1) an obliterated evidence location, or, (2) a found perpetuated location?

This corner position was re-established using State Plane Co-ordinates computed from Aerial Photography and a Global Positioning Satellite Survey. The computed corner position was located in the field using a North Seeking Gyro, and Electronic Distance Meter, and/or a steel tape.

- (g&h) Was the corner reestablished through lost corner proportionate methods? If so, show the method, including the directions and distances to other public land survey corners used as evidence or used for proportioning in determining the corner location?

See Above.



- (i) I, William B. Cochrane
 (type or print name) certify that the corner location shown
 on this record was determined by me or under my direction and
 control and that this U.S. Public Land Survey Monument Record is
 correct and complete to the best of my knowledge and belief.

William B. Cochrane February 2, 1987
 Signature Date

Survey requested by: Edward [Signature] 3-9-87
 District Ranger Date

Stock No. 26273

DOCUMENT NUMBER 132399

U.S. PUBLIC LAND SURVEY MONUMENT RECORD

Index No. X-17

State of Wisconsin }
 County of Forest } ss.

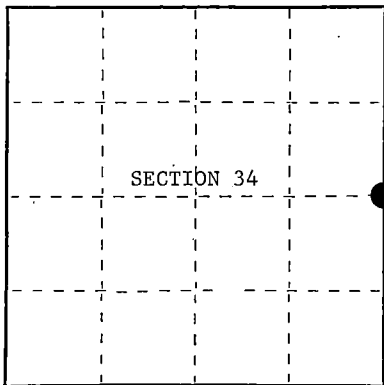
I, William B. Cochran, do hereby certify that on the 16th day of October, 1986, I found evidence of the East Quarter corner of Section 34 Township 39, North, Range 14 East, Fourth Principal Meridian, as described hereon; and that from this evidence I established a new monument and accessories as described hereon to perpetuate the original location of this corner.

Resident witnesses:

David Brownell

Tony Tillman

State Plane Co-ordinates
 N- 239,810.7803
 E-2,327,182.7940



○ = Corner monument restored.

History of original corner establishment:

Original Government Survey in 1865 by William E. Daugherty and Alex McDill. North between Sections 34 and 35, at 40 chains, set Quarter Section Post to Sections 34 and 35, from which the following bear;

Sugar	14"	S34°E	10 lks.
Sugar	15"	N49°W	30 lks.

Description of corner evidence found:

No corner evidence was recovered.

The corner position is re-established at proportionate distance and on line between the Northeast and Southeast Section Corners of Section 34.

Description of monument and accessories I established to perpetuate the original location of this corner.

At the corner position, set a 2½ inch diameter aluminum pipe monument, 3 feet long, 2½ feet in the ground, with an aluminum cap stamped; T39N, R14E, 1/4, S34, S35, 1986, S-1107. From which the following new blazed and scribed bearing trees bear;

Maple	7"	N 7°W	34.46 feet
Maple	7"	N82°E	9.37 feet
Steel Sign Post		NW	1.00 feet

Dated at Hiles, Wis., this 2nd day of February, 19 87

Signature William B. Cochran Title Land Surveyor Registration No. S-1107
 (County Surveyor, Registered Land Surveyor, or other duly authorized official)

Office of Register of Deeds, County of Forest
 instrument was filed in this office for record on the 11th day of March, 19 87
 at 3:30 o'clock P. M.

Paul A. Schenck
 (Register of Deeds)

By _____ Deputy


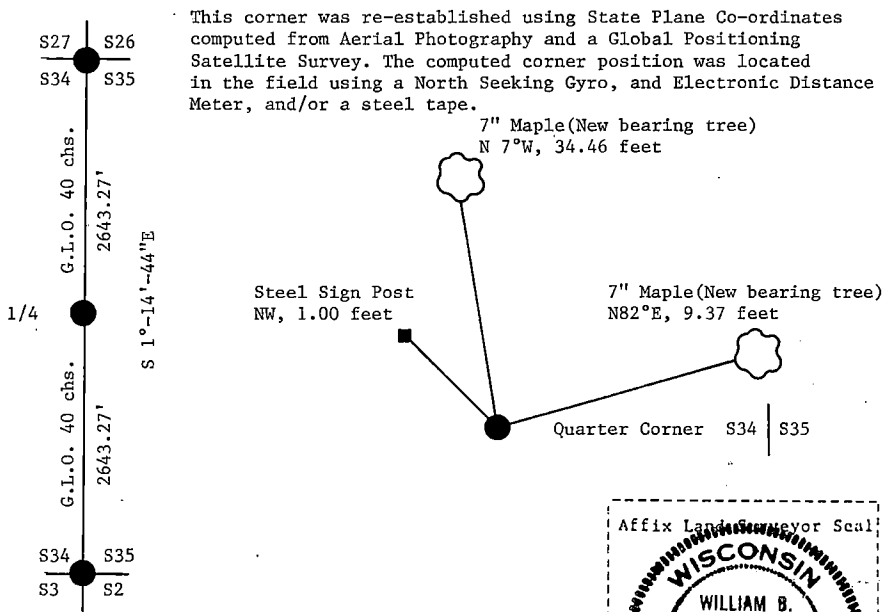
A3914342000

- (e) Describe any material discrepancy between the location of the corner as restored or reestablished and the location of that corner as previously restored or reestablished by distance and direction. Show the discrepancy on the plan view drawing under (d), above. Show the distances between the corner as previously restored or reestablished and (1) the corner as restored or reestablished, and (2) to at least 2 of the witness monuments shown on the drawing in (d), above.

See drawing below.

- (f) Was the corner restored through acceptance of (1) an obliterated evidence location, or, (2) a found perpetuated location?

- (g&h) Was the corner reestablished through lost corner proportionate methods? If so, show the method, including the directions and distances to other public land survey corners used as evidence or used for proportioning in determining the corner location?



- (i) I, William B. Cochrane
[Type or print name] certify that the corner location shown on this record was determined by me or under my direction and control and that this U.S. Public Land Survey Monument Record is correct and complete to the best of my knowledge and belief.

William B. Cochrane February 2, 1987
Signature Date

Survey requested by: Edward J. [Signature] 3-9-87

District Ranger

Date

Stock No. 26273

DOCUMENT NUMBER

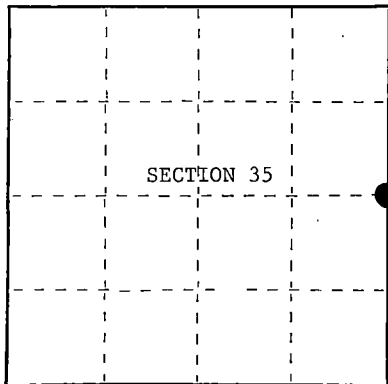
137191

 State of Wisconsin }
 County of _____ Forest } ss.

I, William B. Cochran, do hereby
 certify that on the 17th day
 of September, 1985 I found
 evidence of the East Quarter
 corner of Section 35
Township 39, North, Range
14 East, Fourth Principal Meridian,
 as described hereon; and that from this evidence
 I established a new monument and accessories
 as described hereon to perpetuate the original
 location of this corner.

Resident witnesses:

State Plane Co-ordinates
 N- 239,943.6390
 E-2,332,473.1150



○ = Corner monument restored.

U.S. PUBLIC LAND SURVEY MONUMENT RECORD

Index No. X-21

History of original corner establishment:

Original Government Survey in 1865 by William E. Daugherty and Alex McDill.

Corner position was restored on October 30th, 1985, by Jean Resvick, a Registered Land
 Surveyor with the U.S. Forest Service. See Certified Land Corner Restoration Certificate
 filed in the Registrar of Deeds Office in the Forest County Courthouse.

Description of corner evidence found:

Found monument as described and in place, from which the following bears;

R. Pine 8" S45°W 101.99 feet

Note; The NW BT was removed for road construction.

Description of monument and accessories I established to perpetuate the original location of this corner.

Blazed and scribed the following new bearing tree;

R. Pine 14" N12°W 82.45 feet

Dated at Hiles, Wis., this 14th day of February, 1989
 Signature William B. Cochran title Land Surveyor Registration No. S-1107
 (County Surveyor, Registered Land Surveyor, or other duly authorized official)

Office of Register of Deeds, County of Forest, I hereby certify that the within
 instrument was filed in this office for record on the 12th day of April, 1989
 at 9:10 o'clock A. M.

Paul Heckenbrenner
 (Register of Deeds)

By _____ Deputy

43914352000

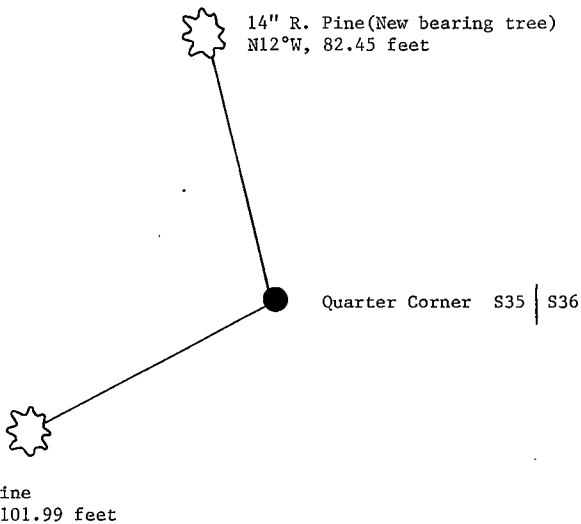
- (e) Describe any material discrepancy between the location of the corner as restored or reestablished and the location of that corner as previously restored or reestablished by distance and direction. Show the discrepancy on the plan view drawing under (d), above. Show the distances between the corner as previously restored or reestablished and (1) the corner as restored or reestablished, and (2) to at least 2 of the witness monuments shown on the drawing in (d), above.

See drawing below.

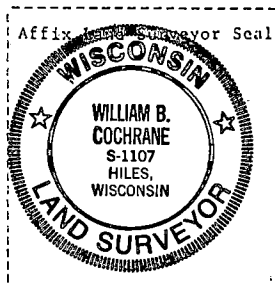
- (f) Was the corner restored through acceptance of (1) an obliterated evidence location, or, (2) a found perpetuated location?

Restored through acceptance of a found perpetuated location.

- (g&h) Was the corner reestablished through lost corner proportionate methods? If so, show the method, including the directions and distances to other public land survey corners used as evidence or used for proportioning in determining the corner location?



8" R. Pine
S45°W, 101.99 feet



- (i) I, William B. Cochrane
(type or print name) certify that the corner location shown on this record was determined by me or under my direction and control and that this U.S. Public Land Survey Monument Record is correct and complete to the best of my knowledge and belief.

William B. Cochrane February 14, 1989
Signature Date

Survey requested by: Edward [Signature] District Ranger Date

CERTIFIED LAND CORNER RESTORATION

State of Wisconsin

County of Forest

ss.

I, Jean F. Resvick, do hereby certify that on the 30 day of October, 1975, I found evidence of the East Quarter corner of Section 35 Township 39 North, Range 14 East, Fourth Principal Meridian, as described hereon; and that from this evidence I established a new monument and accessories as described hereon to perpetuate the original location of this corner:

Description of original monument and accessories and subsequent restorations:

Surveyed in 1865 by William E. Daugherty
40.00 chains North between Sections 35 and 36, set post
Sugar 12, S13W, 37 lks.
Birch 12, N24E, 38 lks.

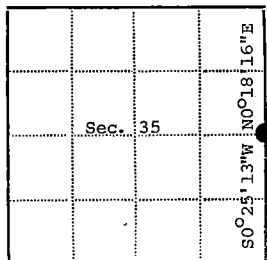
Description of corner evidence found:

Old State Highway 139 runs North and South accepted locally as being on the section line. No evidence was found to locate the latitude of this corner. I established the position for this quarter corner by taking the mid point between the section corners for latitude control and moving in the cardinal direction to the center line of road used for longitude control. The center line of road is then a straight line from the quarter corner South or North to the respective section corners.

Description of monument and accessories I established to perpetuate the location of this corner:

At the corner position established above, I set a 2 inch inside diameter galvanized iron pipe, filled with concrete, 3 feet long, 1.0 foot below the surface of the blacktop road, with a brass cap stamped: T39N, R14E, 1/4, S35, S36, 1975, S-802.
Referenced to the following blazed and scribed new bearing trees.
Red pine 9, N42W, 50.65 feet
Red pine 6, S45W, 101.99 feet
Southeast corner of Section 35 bears S0°25'13"W, 2679.00 feet distance.
Northeast corner of Section 35 bears N0°18'16"E, 2678.88 feet distance.

4391435 2000



● - Corner monument restored

□ -

Resident witnesses.....

Dated at Rhineland, Wisconsin, this 30 day of April, 1976.

Signature Jean F. Resvick Title County Surveyor
(County Surveyor, Registered Land Surveyor, or other duly authorized official)

Surveyors Registration No. S-802 DOCUMENT NUMBER 109611

Office of Register of Deeds County of Forest

I hereby certify that the within instrument was filed in this office for record on the 2nd day of July, 1976, and was filed in Book No. Page No. of County Records.

Signature Eugene Stutzman Title Register of Deeds

Township 39 North, Range 14 East, Section 35, Index No. X-21, Page No.



X21

CERTIFIED LAND CORNER RESTORATION

State of Wisconsin

County of Forest

ss.

I Jean F. Resvick, do hereby certify that on the 5th day of March, 1974, I found evidence of the East quarter corner of Section 36 Township 39 north, Range 14 east, Fourth Principal Meridian, as described hereon; and that from this evidence I established a new monument and accessories as described hereon to perpetuate the original location of this corner:

Description of original monument and accessories and subsequent restorations:

Surveyed in 1858 by Artemas Curtis
40.00 chains north between sections 31 and 36
Set post for quarter corner
White pine 14, S74E, 86 lks.
Yellow pine 15, N46E, 80 lks.
8 chains north, east edge of pond and leave marsh

Description of corner evidence found:

Scribed post 3 ft. above ground
Old post with forest service location poster on, 1 foot above ground. (4 feet long)
Yellow pine stump bears N46E, 80 lks. from old post
White pine stump bears S74E, 86 lks. from old post
East edge of pond north 8 chains
Note: stumps on high ground on edge of marsh east of corner

Description of monument and accessories I established to perpetuate the location of this corner:

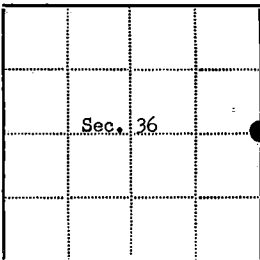
Replaced old post with a 2 inch inside diameter galvanized iron pipe 5 feet long, set on top of a 3 ft. Tamarack post, galvanized iron pipe filled with concrete, with brass cap stamped T39N, R14E, R15E, 1/4, S36, S31, 1974, S-802.

Blazed and scribed the following new bearing trees:

White Spruce 7, S75E, 62.11 ft.
Tamarack 4, N19W, 36.38 ft.



4391436 20000



● - Corner monument restored

□ -

Resident witnesses.....

Dated at Rhinelander Wisconsin, this 7th day of March, 1974.

Signature Jean F. Resvick Title Land Surveyor
(County Surveyor, Registered Land Surveyor, or other duly authorized official)

Surveyors Registration No. S-802 DOCUMENT Number 105104

Office of Register of Deeds County of Forest

I hereby certify that the within instrument was filed in this office for record on the 5th day of April, 1974, and was filed in Book No. _____ Page No. _____ of County Records.

Signature Eugene Stutzman Title Register of Deeds

Township 39 North, Range 14 East, Section 36, Index No. X-25, Page No. _____

X25

ESTABLISHED
CERTIFIED LAND CORNER RESTORATION

State of Wisconsin }
County of Forest } ss.

I, Jean F. Resvick, do hereby certify that on the 3 day of November, 1975, I ~~found evidence of the~~ established the South Sixteenth corner ~~of~~ between sections 35 and 36 Township 39 North, Range 14 East, Fourth Principal Meridian, as described hereon; and that ~~from this evidence~~ I established a new monument and accessories as described hereon to perpetuate the ~~original~~ location of this corner:

Description of original monument and accessories and subsequent restorations:

Township surveyed in 1865 by William E. Daugherty
One sixteenth corners not located in original survey.

Description of corner evidence found:

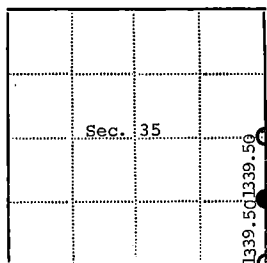

No evidence or record of this corner having been established was found. I established the location for this corner at the mid point and on line between the Southeast section corner of Section 35 and the East quarter corner of Section 35.
The corner thus being located N0°25'13"E, 1339.50 feet from the Southeast section corner of Section 35 and S0°25'13"W, 1339.50 feet from the East quarter corner of Section 35.

Description of monument and accessories I established to perpetuate the location of this corner:

At the location established above, I set a 2 inch inside diameter galvanized iron pipe, 3 feet long, filled with concrete, 0.5 feet below the surface of the black top road, with brass cap stamped: T39N, R14E, S1/16, S35, S36, 1975, S-802. Referenced to the following blazed and scribed new bearing trees.

Red pine 12, N52E, 58.42 feet
Red pine 10, S47W, 50.54 feet

43914 351000



Resident witnesses.....

Dated at Rhinelander, Wisconsin, this 29 day of April, 1976...

Signature Jean F. Resvick Title Land Surveyor
(County Surveyor, Registered Land Surveyor, or other duly authorized official)

Surveyors Registration No. S-802 DOCUMENT NUMBER 109612

Office of Register of Deeds County of Forest

I hereby certify that the within instrument was filed in this office for record on the 2nd day of July, 1976, and was filed in Book No. _____ Page No. _____ of County Records.

Signature Eugene Stutzman Title Register of Deeds

Township 39 North, Range 14 East, Section 35, Index No. Y-21, Page No. _____

Y21

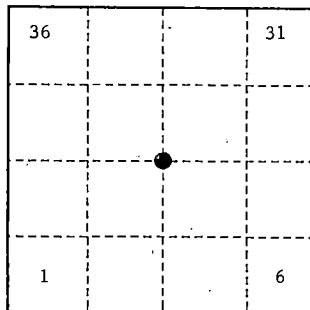
U. S. PUBLIC LAND SURVEY MONUMENT RECORD

INSTRUCTIONS:

This record shall show the location of the corner and shall include all of the following nine elements (a through i).

- (a) Identify the corner by reference to the U.S. public land survey system.
O = Corner monument restored.

Section Corner to Sections 1, 6, 31 and 36,
T38-39N, R13-14E, Forest County, Wisconsin



- (b) Describe any record evidence, monument evidence, occupational evidence, testimonial evidence or any other material evidence you considered, and whether the monument was found or placed.

Original Government Survey in 1865 by William E. Daugherty, and Alex McDill.

In 1975, William B. Cochrane, Land Surveyor with the Forest Service, restored the corner position according to Land Corner Restoration Certificate Document # 108560. Set a 2" diameter galvanized iron pipe, 3 feet long, 2½ feet in the ground, with a brass cap stamped; T39N, T38N, R13E, R14E, S1, S6, S31, S36, 1975, S-1107.

In 1985, Cochrane found monument as described above, and the following bearing trees;

Elm	9"	N60°E	14.82 feet
Maple(Snag)		S68°E	34.82 feet
Elm(Dead)		South	15.58 feet
Steel Sign Post		Northeast	0.50 feet

Blazed and scribed new bearing trees;

Black Ash	6"	N66°E	47.57 feet
Maple	6"	S60°E	28.77 feet
RE-SET Steel Sign Post		N53°E	4.00 feet

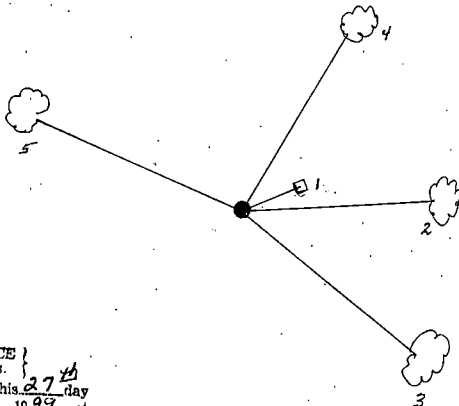
On 9-28-99, Gary L. Pisoni, RLS, found the monument as described above, the bearing trees as described below, and made new bearing trees as described below.

See previously recorded Land Corner Certificate, Document # 132400.

- (c) In the plan view drawing below, provide reference ties to at least 4 witness monuments, or, if the location is within a municipality, to at least 2 witness monuments. (witness monuments shall be made of concrete, natural stone, iron or other equally durable material.)

- (d) Show a plan view drawing depicting the relevant monuments and reference ties which is sufficient in detail to enable accurate relocation of the corner monument if the corner monument is disturbed. Indicate north.

1. Steel Sign Post, N53°E, 3.66 feet
2. Black Ash, 9", N66°E, 47.57 feet
3. Maple, 9", S57°E, 28.77 feet
4. Black Spruce, 6", N40°E, 30.19 feet(NBT)
5. Black Spruce, 8", N60°W, 32.17 feet(NBT)



43914360000

REGISTER'S OFFICE
Forest County, Wis.
Received for record this 27th day
of October A.D., 1999 at
10:05 o'clock A.M. and recorded
in Vol. Corner Restoration
page 2-1

Kay Swanson, Deputy
Register of Deeds

Z-1

1-N

- (e) Describe any material discrepancy between the location of the corner as restored or reestablished and the location of that corner as previously restored or reestablished by distance and direction. Show the discrepancy on the plan view drawing under (d). above. Show the distances between the corner as previously restored or reestablished and (1) the corner as restored or reestablished, and (2) to at least 2 of the witness monuments shown on the drawing in (d), above.

None

- (f) Was the corner restored through acceptance of (1) an obliterated evidence location, or, (2) a found perpetuated location?

Found perpetuated location.

- (g & h) Was the corner reestablished through lost corner proportionate methods? If so, show the method, including the directions and distances to other public land survey corners used as evidence or used for proportioning in determining the corner location?

(1) I, Gary L. Pisoni

(type or print name) certify that the corner location shown on this record was determined by me or under my direction and control and that this U.S. Public Land Survey Monument Record is correct and complete to the best of my knowledge and belief.

Gary L. Pisoni

10-2-99

Signature

Date

CERTIFICATE READY FOR FILING:

E. B. [Signature]
District Ranger



U.S. PUBLIC LAND SURVEY MONUMENT RECORD

Index No. Z-1

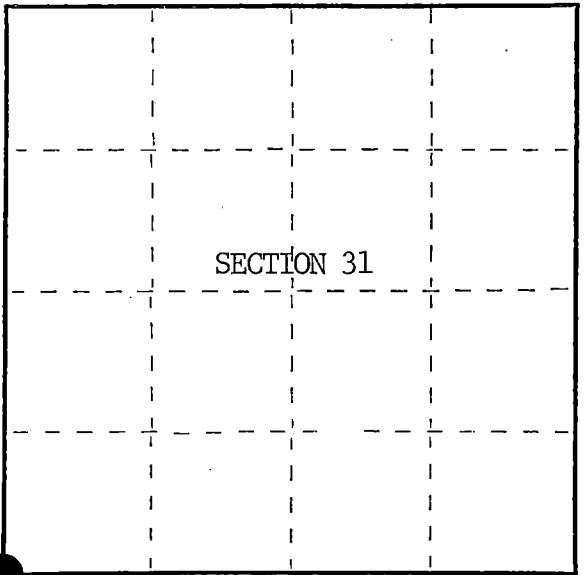
State of Wisconsin }
County of Forest } ss.

I, William B. Cochrane, do hereby certify that on the 29th day of July, 1985, I found evidence of the Southwest Section corner of Section 31 Township 39 North, Range 14 East, Fourth Principal Meridian, as described hereon; and that from this evidence I established a new monument and accessories as described hereon to perpetuate the original location of this corner.

Resident witnesses:

David Brownell

State Plane Co-ordinates
N- 236,775.767
E-2,306,026.128



○ = Corner monument restored.

History of original corner establishment:

Original Government Survey in 1858 by Alfred Millard.

Corner restored on April 4th, 1975, by William B. Cochrane, a Registered Land Surveyor with the U.S. Forest Service.

See Certified Land Corner Restoration Certificate #108560, filed in the Registrar of Deeds Office, in the Forest County Courthouse.

Description of corner evidence found:

Found monument as described and in place, from which the following bear;

Elm	9"	N60°E	14.82 feet-Cut down for Aerial Photo Project.
Maple(Snag)		S68°E	34.82 feet
Elm(Dead)		South	15.58 feet
Steel Sign Post		NE	0.50 feet

Description of monument and accessories I established to perpetuate the original location of this corner.

Blazed and scribed the following new bearing trees;

B. Ash	6"	N66°E	47.57 feet
Maple	6"	S60°E	28.77 feet

Re-set Steel Sign Post NE 4.00 feet

Dated at Hiles, Wis., this 22nd day of January, 1986

Signature William B. Cochrane Title Land Surveyor Registration No. S-1107
(County Surveyor, Registered Land Surveyor, or other duly authorized official)

Office of Register of Deeds, County of Forest, I hereby certify that the within instrument was filed in this office for record on the 11th day of March, 1987, at 3:30 o'clock P. M.

Paul Aschenbrenner
(Register of Deeds)

By Deputy

4391336000

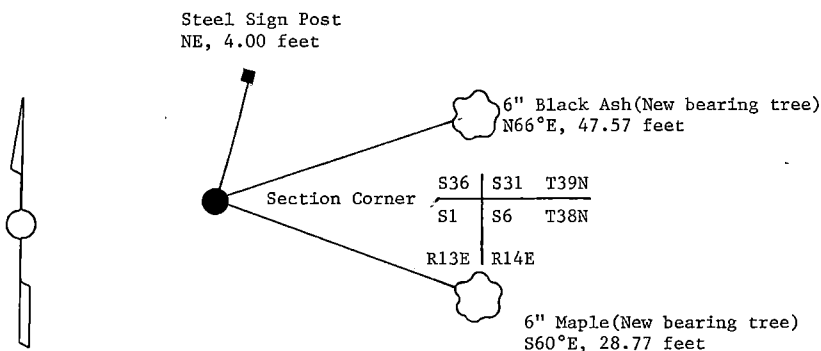
- (e) Describe any material discrepancy between the location of the corner as restored or reestablished and the location of that corner as previously restored or reestablished by distance and direction. Show the discrepancy on the plan view drawing under (d), above. Show the distances between the corner as previously restored or reestablished and (1) the corner as restored or reestablished, and (2) to at least 2 of the witness monuments shown on the drawing in (d), above.

See drawing below.

- (f) Was the corner restored through acceptance of (1) an obliterated evidence location, or, (2) a found perpetuated location?

Restored through acceptance of a found perpetuated location.

- (g,h) Was the corner reestablished through lost corner proportionate methods? If so, show the method, including the directions and distances to other public land survey corners used as evidence or used for proportioning in determining the corner location?



- (i) I, William B. Cochrane
(type or print name) certify that the corner location shown on this record was determined by me or under my direction and control and that this U.S. Public Land Survey Monument Record is correct and complete to the best of my knowledge and belief.



William B. Cochrane October 7, 1986
Signature Date

Survey requested by: David J. Enger 3-9-87
District Ranger Date

CERTIFIED LAND CORNER RESTORATION

State of Wisconsin

County of Forest

ss.

I, William B. Cochrane, do hereby certify that on the 4th day of April, 1975, I found evidence of the Southwest Section corner of Section 31 Township 39 North Range 14 East, Fourth Principal Meridian, as described hereon; and that from this evidence I established a new monument and accessories as described hereon to perpetuate the original location of this corner:

Description of original monument and accessories and subsequent restorations:


Surveyed in June 1858 by Alfred Millard
North between Sections 1 and 6. 82.13 chains set post for corner of Townships 38 and 39 North, Ranges 13 and 14 East
Yellow Birch, 20", N15°W, 16 links
Lynn, 16", N63°E, 29 links
Sugar, 12", S58°E, 23 links
Lynn, 20", S76°W, 14 links
South 10.13 chains enter swamp bears East and West

Description of corner evidence found:

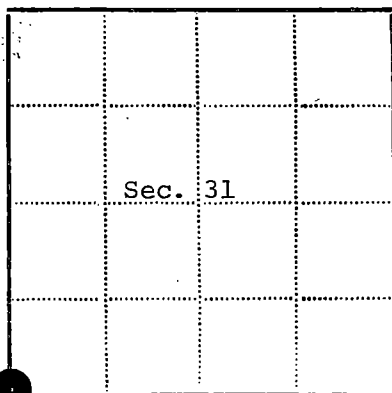
4x4 Cedar post leaning against 24" Elm. From Forest Service records of 1935 post was reported in place North of the Elm, 6 paces. At a position North of the Elm 24 links I found evidence of the post point. From the post point a Sugar stump bears S58°E, 23 links. Chained South and entered swamp at 10.0 chains bears NE and SW, 40.0 chains North Quarter corner between Sections 31 and 36
44.0 chains East Quarter corner between Sections 6 and 31.

Description of monument and accessories I established to perpetuate the location of this corner:

I replaced the old post point with a 2" inside diameter, galvanized pipe 3 feet long filled with concrete with a brass cap stamped:
T39N, R13E, R14E, S36, S31, S1, S6, T38N, 1975, S-1107.
From which the following bear:
Elm, 8", N60°E, 14.82 feet
Maple, 6", S68°E, 34.82 feet
Elm, 24", South, 15.58 feet
Set a steel sign post, NE of the monument, 0.50 feet.



43913 360000



- - Corner monument restored
- -

Resident witnesses

Dated at Three Lakes Wisconsin, this 24th day of December 1975.

Signature William B. Cochrane Title Survey Technician
(County Surveyor, Registered Land Surveyor, or other duly authorized official)

Surveyors Registration No. S-1107 DOCUMENT NUMBER 108560

Office of Register of Deeds County of Forest

I hereby certify that the within instrument was filed in this office for record on the 14th day of January 1976, and was filed in Book No. Page No. of County Records.

Signature Eugene Staszny Title Register of Deeds

Township 39 North Range 14 East Section 31 Index No. Z-1 Page No.

21

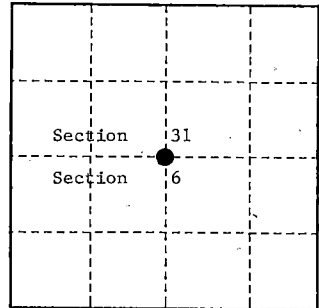
U. S. PUBLIC LAND SURVEY MONUMENT RECORD

INSTRUCTIONS:

This record shall show the location of the corner and shall include all of the following nine elements (a through i).

- (a) Identify the corner by reference to the U.S. public land survey system.
 O = Corner monument restored.

Quarter Corner common to Section 6, T38N, R14E,
 and Section 31, T39N, R14E, Forest County,
 Wisconsin



- (b) Describe any record evidence, monument evidence, occupational evidence, testimonial evidence or any other material evidence you considered, and whether the monument was found or placed.

Original Government Survey in 1865 by William E. Daugherty and Alex McDill.

In 1975, William B. Cochrane, Land Surveyor with the Forest Service, restored the corner position and set a 2 inch diameter galvanized iron pipe, 3 feet long, 2½ feet in the ground, with a brass cap stamped; T39N, R14E, T38N, 1/4, S31, S6, 1975, S-1107. See previously recorded Land Corner Certificate Document #108561.

In 1985, Cochrane found the following bearing trees;

Maple	7"	N17°E	2.71 feet
Maple	7"	N52°W	10.29 feet
Yellow Birch	19"	N51°E	27.72 feet
Steel Sign Post		Southeast	0.50 feet

Blazed and scribed new bearing trees;

Maple	10"	S66°E	19.69 feet
Hemlock	19"	S18°W	23.95 feet

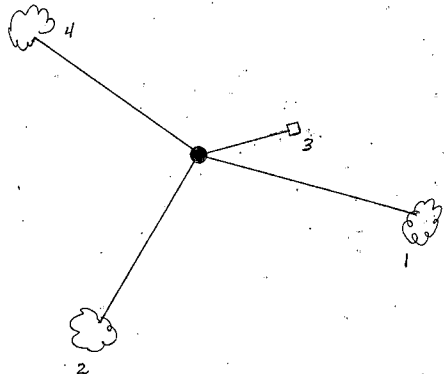
On 9-28-99, Gary L. Pisoni, RLS, found the monument as described above, found the bearing trees as described below, and made a new bearing tree as described below.

See previously recorded Land Corner Certificate, Document # 132401.

- (c) In the plan view drawing below, provide reference ties to at least 4 witness monuments, or, if the location is within a municipality, to at least 2 witness monuments. (witness monuments shall be made of concrete, natural stone, iron or other equally durable material.)

- (d) Show a plan view drawing depicting the relevant monuments and reference ties which is sufficient in detail to enable accurate relocation of the corner monument if the corner monument is disturbed. Indicate north.

1. Maple, 15", S66°E, 19.69 feet
2. Hemlock, 24", S18°W, 23.95 feet
3. Steel Sign Post, N60°E, 0.89 feet
4. Maple, 10", N41°W, 74.87 feet (NBT)



REGISTER'S OFFICE
 Forest County, Wis.
 Received for record this 22nd day
 of October A.D., 1999 at
 10:05 o'clock A.M. and recorded
 in Vol. Corner Restoration
 page 2-3

Kay Swanson, Deputy
 Register of Deeds

(e) Describe any material discrepancy between the location of the corner as restored or reestablished and the location of that corner as previously restored or reestablished by distance and direction. Show the discrepancy on the plan view drawing under (d), above. Show the distances between the corner as previously restored or reestablished and (1) the corner as restored or reestablished, and (2) to at least 2 of the witness monuments shown on the drawing in (d), above.

None

(f) Was the corner restored through acceptance of (1) an obliterated evidence location, or, (2) a found perpetuated location?

Found perpetuated location.

(g & h) Was the corner reestablished through lost corner proportionate methods? If so, show the method, including the directions and distances to other public land survey corners used as evidence or used for proportioning in determining the corner location?

(1) I, Gary L. Pisoni

(type or print name) certify that the corner location shown on this record was determined by me or under my direction and control and that this U.S. Public Land Survey Monument Record is correct and complete to the best of my knowledge and belief.

Gary L. Pisoni

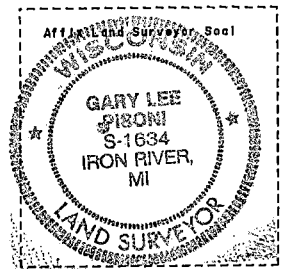
10-2-99

Signature

Date

CERTIFICATE READY FOR FILING:

B. J. Lipulada
District Ranger



U.S. PUBLIC LAND SURVEY MONUMENT RECORD

Index No. Z-3

State of Wisconsin }
County of Forest } ss.

History of original corner establishment:

Original Government Survey in 1858 by Alfred Millard.

Corner restoration on April 4th, 1975, by William B. Cochran, a Registered Land Surveyor with the U.S. Forest Service.

See Certified Land Corner Restoration Certificate #108561, filed in the Registrar of Deeds Office, in the Forest County Courthouse.

Description of corner evidence found:

Found monument as described and in place, from which the following bear;

Maple	7"	N17°E	2.71 feet
Maple	7"	N52°W	10.29 feet
Y. Birch	19"	N51°E	27.72 feet
Steel Sign Post		SE	0.50 feet

All of the above Bearing Trees were cut down for the Aerial Photo Project.

Description of monument and accessories I established to perpetuate the original location of this corner.

Blazed and scribed the following new bearing trees;

Maple	10"	S66°E	19.69 feet
Hemlock	19"	S18°W	23.95 feet

Re-set Steel Sign Post NW 3.00 feet

I, William B. Cochran, do hereby certify that on the 29th day of July, 1985, I found evidence of the South Quarter corner of Section 31 Township 39, North, Range 14 East, Fourth Principal Meridian, as described hereon; and that from this evidence I established a new monument and accessories as described hereon to perpetuate the original location of this corner.

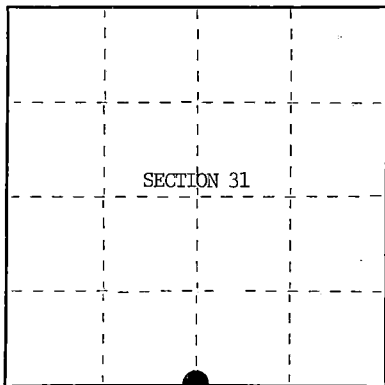
Resident witnesses:

David Brownell

State Plane Co-ordinates

N- 236,851.3620

E-2,308,931.2060



○ = Corner monument restored.

Dated at Hiles, Wis., this 22nd day of January, 19 86

Signature William B. Cochran Title Land Surveyor Registration No. S-1107
(County Surveyor, Registered Land Surveyor, or other duly authorized official)

Office of Register of Deeds, County of Forest, I hereby certify that the within instrument was filed in this office for record on the 11th day of March, 19 87 at 3:30 o'clock P. M.

Paul Aschenbrenner
(Register of Deeds)

By _____ Deputy

43914310020

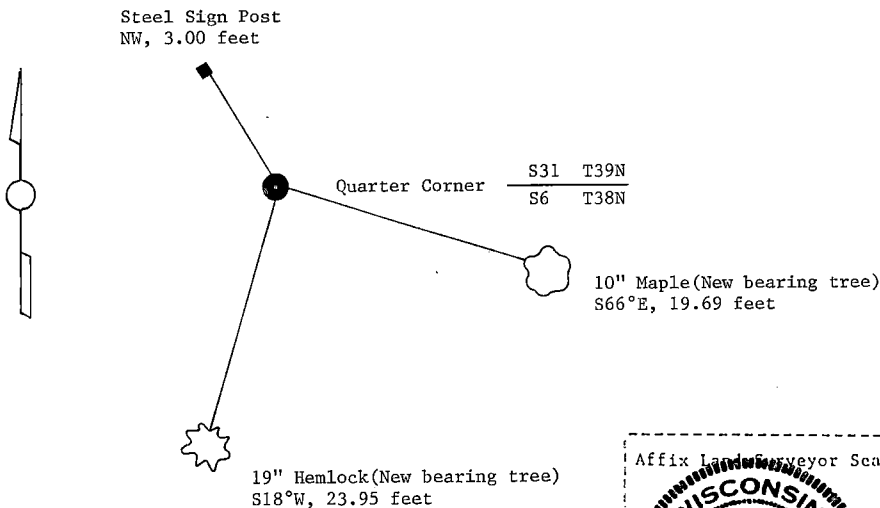
- (e) Describe any material discrepancy between the location of the corner as restored or reestablished and the location of that corner as previously restored or reestablished by distance and direction. Show the discrepancy on the plan view drawing under (d), above. Show the distances between the corner as previously restored or reestablished and (1) the corner as restored or reestablished, and (2) to at least 2 of the witness monuments shown on the drawing in (d), above.

See drawing below.


- (f) Was the corner restored through acceptance of (1) an obliterated evidence location, or, (2) a found perpetuated location?

Restored through acceptance of a found perpetuated location.

- (g&h) Was the corner reestablished through lost corner proportionate methods? If so, show the method, including the directions and distances to other public land survey corners used as evidence or used for proportioning in determining the corner location?



- (i) I, William B. Cochrane
(Type or print name) certify that the corner location shown on this record was determined by me or under my direction and control and that this U.S. Public Land Survey Monument Record is correct and complete to the best of my knowledge and belief.



William B. Cochrane October 7, 1986
Signature Date

Survey requested by: Edward J. [Signature] 3-9-87
District Ranger Date

CERTIFIED LAND CORNER RESTORATION

State of Wisconsin }
County of Forest } ss.

I William B. Cochrane, do hereby certify that on the 4th day of April, 19 75, I found evidence of the South Quarter corner of Section 31 Township 39 North, Range 14 East, Fourth Principal Meridian, as described hereon; and that from this evidence I established a new monument and accessories as described hereon to perpetuate the original location of this corner:

Description of original monument and accessories and subsequent restorations:

Surveyed in June 1858 by Alfred Millard
West between Sections 6 and 31. 40.00 chains set quarter section post.
Hemlock, 10", N44°E, 36 links
Fir, 10", S46°W, 8 links
1.50 chains East enter Swamp bears NE and SW.

Description of corner evidence found:

4x4 scribed cedar post in a mound of rocks
Hemlock stump roots, bear N44°E, 36 links
No evidence found of the Fir bearing tree
A Yellow Birch, 18", bears N51°E, 42 links, scribed by an unknown surveyor
1.50 chains East, enter swamp bears NE and SW

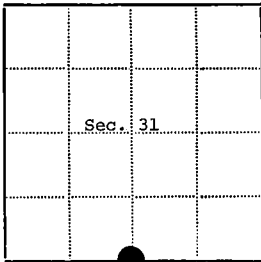
Description of monument and accessories I established to perpetuate the location of this corner:

I replaced the post found with a 2 inch inside diameter galvanized pipe, 3 feet long, filled with concrete with a brass cap stamped:

T39N R14E, 1/4, S31, S6, T38N, 1975, S-1107
From which the following bear:
Maple, 6", N17°E, 2.71 feet
Maple, 6", N52°W, 10.29 feet
Yellow Birch, 18", N51°E, 42 links
Set a steel sign post SE of the monument 0.50 feet



43914310020



● - Corner monument restored
□ -

Resident witnesses.....

Dated at Three Lakes Wisconsin, this 27th day of December 19 75.

Signature William B. Cochrane Title Survey Technician
(County Surveyor, Registered Land Surveyor, or other duly authorized official)

Surveyors Registration No. S-1107 DOCUMENT NUMBER -- **108561**

Office of Register of Deeds County of Forest

I hereby certify that the within instrument was filed in this office for record on the 11th day of January 19 76, and was filed in Book No. _____ Page No. _____ of County Records.

Signature Eugene Stangor Title Register of Deeds

Township 39 North, Range 14 East, Section 31, Index No. 2-3, Page No. _____

7
3

U.S. PUBLIC LAND SURVEY MONUMENT RECORD

Index No. Z-5

State of Wisconsin }
County of Forest } ss.

I, William B. Cochrane, do hereby
certify that on the 22nd day
of August, 1985, I found
evidence of the Southeast Section
corner of Section 31
Township 39, North, Range
14 East, Fourth Principal Meridian,
as described hereon; and that from this evidence
I established a new monument and accessories
as described hereon to perpetuate the original
location of this corner.

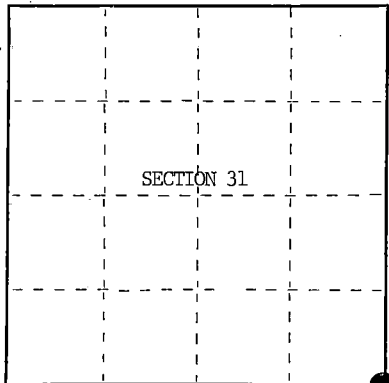
Resident witnesses:

David Brownell

State Plane Co-ordinates

N- 236,885.3590

E-2,311,560.6510



○ = Corner monument restored.

History of original corner establishment:

Original Government Survey in 1858 by Alfred Millard.

Corner restored on April 4th, 1975, by William B. Cochrane, a
Registered Land Surveyor with the U.S. Forest Service.

See Certified Land Corner Restoration Certificate #108562, filed in
the Registrar of Deeds Office, in the Forest County Courthouse.

Description of corner evidence found:

Found monument as described and in place, from which the following bear;

Black Spruce(Snag)	N59°E	14.41 feet
Black Spruce 4"	S21°E	8.67 feet
Black Spruce 4"	N82°W	12.80 feet
Black Spruce 4"	N44°W	8.26 feet
Steel Sign Post	SW	0.20 feet

Description of monument and accessories I established to perpetuate the original location of this corner.

Blazed and scribed the following new bearing trees;

Black Spruce 5"	N47°E	36.60 feet
Black Spruce 5"	S34°E	50.60 feet
Black Spruce 4"	S64°W	19.87 feet
Black Spruce 5"	N13°W	43.56 feet

Re-set Steel Sign Post SE 3.00 feet

Dated at Hiles, Wis., this 27th day of January, 19 86

Signature William B. Cochrane Title Land Surveyor Registration No. S-1107
(County Surveyor, Registered Land Surveyor, or other duly authorized official)

Office of Register of Deeds, County of Forest, I hereby certify that the within
instrument was filed in this office for record on the 11th day of March, 19 87
at 3:30 o'clock P. M.

Paul Aschenbrenner
(Register of Deeds)

By _____ Deputy

43914310000

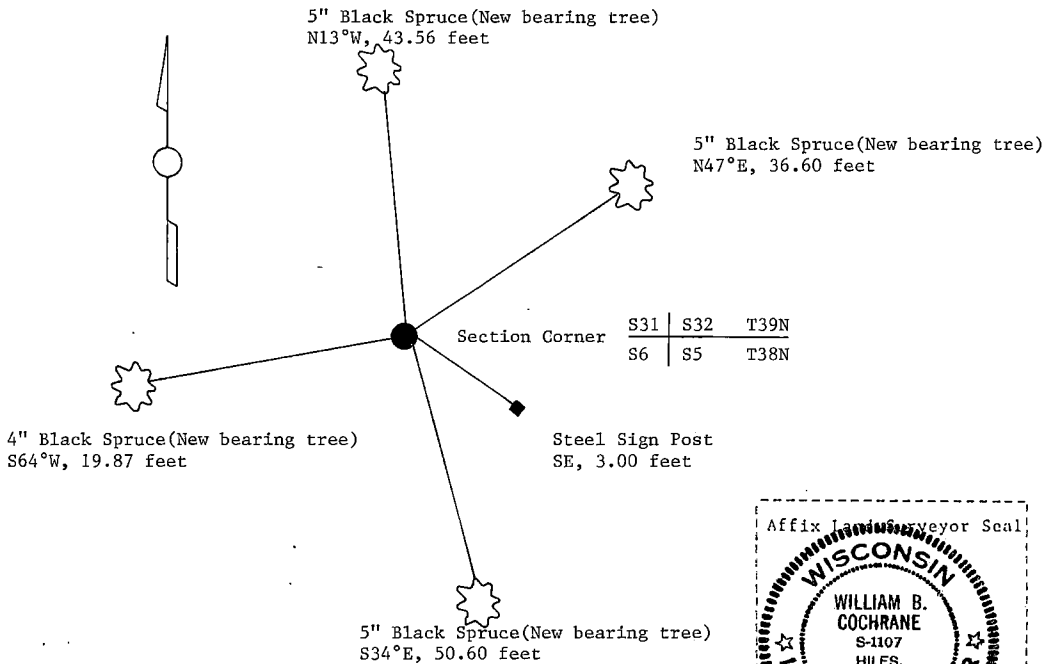
(e) Describe any material discrepancy between the location of the corner as restored or reestablished and the location of that corner as previously restored or reestablished by distance and direction. Show the discrepancy on the plan view drawing under (d), above. Show the distances between the corner as previously restored or reestablished and (1) the corner as restored or reestablished, and (2) to at least 2 of the witness monuments shown on the drawing in (d), above.

See drawing below.


(f) Was the corner restored through acceptance of (1) an obliterated evidence location, or, (2) a found perpetuated location?

Restored through acceptance of a found perpetuated location.

(g&h) Was the corner reestablished through lost corner proportionate methods? If so, show the method, including the directions and distances to other public land survey corners used as evidence or used for proportioning in determining the corner location?



(i) I, William B. Cochrane
(type or print name) certify that the corner location shown on this record was determined by me or under my direction and control and that this U.S. Public Land Survey Monument Record is correct and complete to the best of my knowledge and belief.



William B. Cochrane October 7, 1986
Signature Date

Survey requested by: Edward [Signature] 3-9-87
District Ranger Date

CERTIFIED LAND CORNER RESTORATION

State of Wisconsin

County of Forest

ss.

I William B. Cochrane, do hereby certify that on the 4th day of April, 1975, I found evidence of the Southeast Section corner of Section 31 Township 39 North Range 14 East, Fourth Principal Meridian, as described hereon; and that from this evidence I established a new monument and accessories as described hereon to perpetuate the original location of this corner:

Description of original monument and accessories and subsequent restorations:

Surveyed in 1858 by Alfred Millard
West between Sections 5 and 32. 80.00 chains set post corner of Sections 5, 6, 31 & 32.
Spruce, 5", N48°W, 22 lks. East 1.5 chs., leave swamp, N & S
Spruce, 5", N33°E, 28 lks. East 13.0 chs., enter swamp, N & S
Spruce, 6", S27°E, 29 lks. West 9.5 chs., leave swamp, N & S
Tamarack, 6", S48°W, 21 lks. West 15.0 chs., enter swamp, NNE & SSW
West 38.5 chs., leave swamp, NE & SW

Description of corner evidence found:

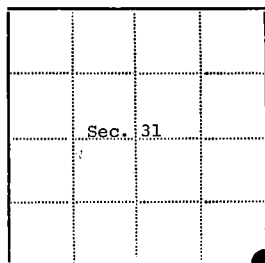
6x6 scribed Cedar post. No evidence of original bearing trees were found.
From the post found: East; 1.5 chs. leave swamp bears N & S,
13.0 chs. enter swamp bears N & S. West; 9.5 chs. leave swamp, bears N & S,
15.0 chs. enter swamp, bears N & S, 38.5 chs. leave swamp, bears NE & SW.

Description of monument and accessories I established to perpetuate the location of this corner:

I replaced the post found with a 2 inch inside diameter galvanized pipe, 5 feet long filled with concrete with a brass cap stamped: T39N R14E, S31, S32, S5, S6, T38N, 1975, S-1107.
From which the following bear:
Black Spruce, 4", N59°E, 14.41 ft.
Black Spruce, 3", S21°E, 8.67 ft.
Black Spruce, 3", N82°W, 12.80 ft.
Black Spruce 3", N44°W, 8.26 ft.
Set a steel sign post, SW of the monument, 0.20 ft.



43914310000



● - Corner monument restored

□ -

Resident witnesses.....

Dated at Three Lakes Wisconsin, this 24th day of December 1975..

Signature William B. Cochrane Title Surveying Technician
(County Surveyor, Registered Land Surveyor, or other duly authorized official)

Surveyors Registration No. S-1107 DOCUMENT NUMBER **108562**

Office of Register of Deeds County of Forest

I hereby certify that the within instrument was filed in this office for record on the 14th day of January 1976, and was filed in Book No. _____ Page No. _____ of County Records.

Signature Eugene Stutz Title Register of Deeds

Township 39 North Range 14 East Section 31 Index No. 2-5 Page No. _____

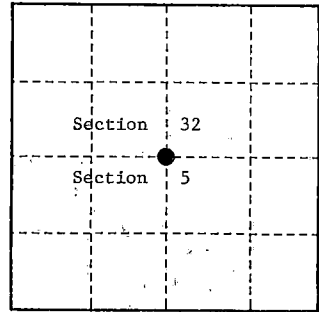
75

U. S. PUBLIC LAND SURVEY MONUMENT RECORD

INSTRUCTIONS:

This record shall show the location of the corner and shall include all of the following nine elements (a through i).

- (a) Identify the corner by reference to the U.S. public land survey system.
 O = Corner monument restored.
 Quarter Corner common to Sections 32 and 5,
 T38-39N, R14E, Forest County, Wisconsin



- (b) Describe any record evidence, monument evidence, occupational evidence, testimonial evidence or any other material evidence you considered, and whether the monument was found or placed.

Original Government Survey in 1865 by William E. Daugherty and Alex McDill.

In 1969, Jean Resvick, Land Surveyor with the Forest Service, restored the corner position according to Land Corner Certificate Document #98921. At the corner position set a 2 inch diameter galvanized iron pipe, 5 feet long, 4 feet in the ground, with a brass cap stamped; T39N, R14E, T38N, 1/4, S32, S5, 1970, S-802.

In 1985, William B. Cochrane, Land Surveyor with the Forest Service, found the monument as described above and the following bearing trees;

Cedar	12"	N62°E	6.39 feet
Cedar	12"	N63°W	5.93 feet
Steel Sign Post		Southeast	1.50 feet

Blazed and scribed new bearing trees;

Cedar	13"	S88°E	39.74 feet
Cedar	14"	S40°W	20.70 feet

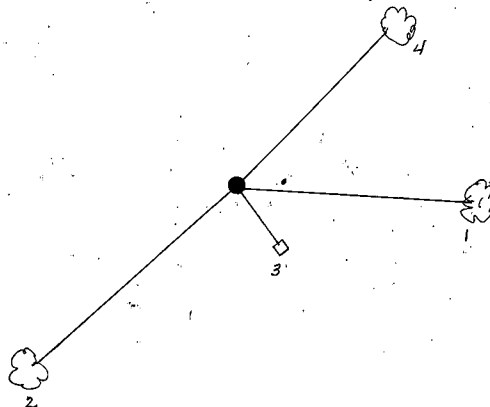
On 9-28-99, Gary L. Pisoni, RLS, found the monument as described above, found the bearing trees as described below, and made a new bearing tree as described below.

See previously recorded Land Corner Certificate, Document # 132403.

- (c) In the plan view drawing below, provide reference ties to at least 4 witness monuments, or, if the location is within a municipality, to at least 2 witness monuments. (Witness monuments shall be made of concrete, natural stone, iron or other equally durable material.)

- (d) Show a plan view drawing depicting the relevant monuments and reference ties which is sufficient in detail to enable accurate relocation of the corner monument if the corner monument is disturbed. Indicate north.

1. Cedar, 15", S88°E, 39.74 feet
2. Cedar, 16", S40°W, 20.70 feet
3. Steel Sign Post, S38°E, 1.29 feet
4. Cedar, 13", N28°E, 47.95 feet (NBT)



REGISTER'S OFFICE
 Forest County, Wis.

Received for record this 27th day
 of October A.D., 1999 at
10:25 o'clock A.M. and recorded
 in Vol. Corner Restoration
 page 2-7

Kay Swanson, Deputy
 Register of Deeds

Z-7

43914 32 0000

2-7

(e) Describe any material discrepancy between the location of the corner as restored or reestablished and the location of that corner as previously restored or reestablished by distance and direction. Show the discrepancy on the plan view drawing under (d), above. Show the distances between the corner as previously restored or reestablished and (1) the corner as restored or reestablished, and (2), to at least 2 of the witness monuments shown on the drawing in (d), above.

None

(f) Was the corner restored through acceptance of (1) an obliterated evidence location, or, (2) a found perpetuated location?

Found perpetuated location.

(g & h) Was the corner reestablished through lost corner proportionate methods? If so, show the method, including the directions and distances to other public land survey corners used as evidence or used for proportioning in determining the corner location?

(1) I, Gary L. Pisoni

(type or print name) certify that the corner location shown on this record was determined by me or under my direction and control and that this U.S. Public Land Survey Monument Record is correct and complete to the best of my knowledge and belief.


Signature

10-2-99

Date

CERTIFICATE READY FOR FILING:

District Ranger



U.S. PUBLIC LAND SURVEY MONUMENT RECORD

Index No. Z-7

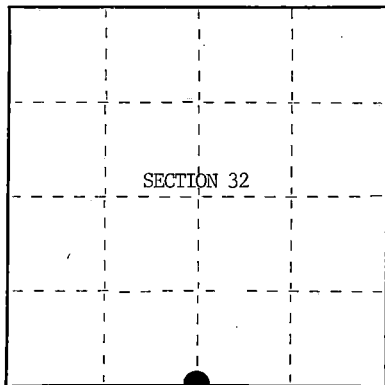
State of Wisconsin } ss.
County of Forest

I, William B. Cochrane, do hereby certify that on the 1st day of July, 1985, I found evidence of the South Quarter corner of Section 32 Township 39 North, Range 14 East, Fourth Principal Meridian, as described hereon; and that from this evidence I established a new monument and accessories as described hereon to perpetuate the original location of this corner.

Resident witnesses:

David Brownell

State Plane Co-ordinates
N- 236,927.2850
E-2,314,186.1610



○ = Corner monument restored.

History of original corner establishment:

Original Government Survey in 1858 by Alfred Millard.

Corner restoration on July 1st, 1969, by Jean Resvick, a Registered Land Surveyor with the U.S. Forest Service.

See Certified Land Corner Restoration Certificate #98921, filed in the Registrar of Deeds Office, in the Forest County Courthouse.

Description of corner evidence found:

Found monument as described and in place, from which the following bear;

Cedar	12"	N62°E	6.39 feet
Cedar	12"	N63°W	5.93 feet
Steel Sign Post		SE	1.50 feet

The above Bearing Trees were cut down for the Aerial Photo Project.

Description of monument and accessories I established to perpetuate the original location of this corner.

Blazed and scribed the following new bearing trees;

Cedar	13"	S88°E	39.74 feet
Cedar	14"	S40°W	20.70 feet

Re-set Steel Sign Post	SE	3.50 feet
------------------------	----	-----------

Dated at Hiles, Wis., this 29th day of January, 1986

Signature William B. Cochrane Title Land Surveyor Registration No. S-1107
(County Surveyor, Registered Land Surveyor, or other duly authorized official)

Office of Register of Deeds, County of Forest, I hereby certify that the within instrument was filed in this office for record on the 11th day of March, 1987 at 3:30 clock P. M.

Paul Hochstetler
(Register of Deeds)

By _____ Deputy


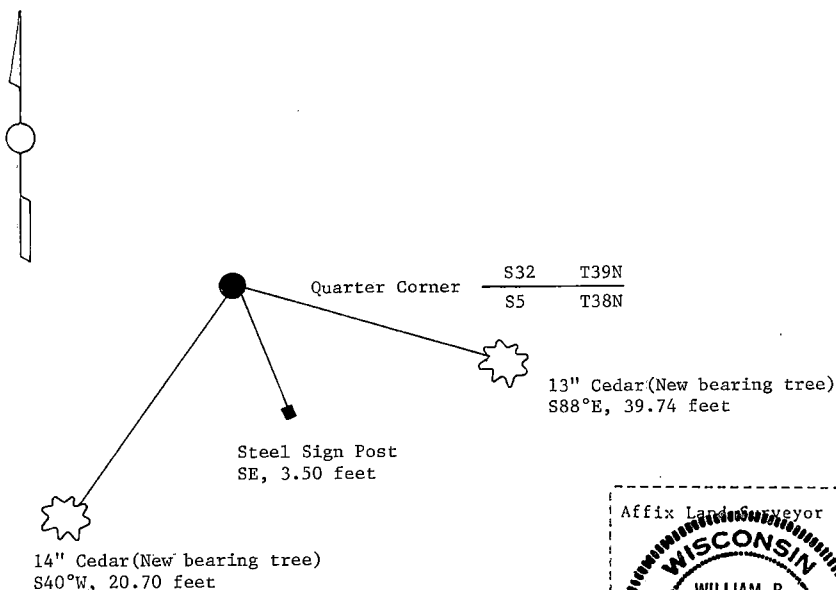
- (e) Describe any material discrepancy between the location of the corner as restored or reestablished and the location of that corner as previously restored or reestablished by distance and direction. Show the discrepancy on the plan view drawing under (d), above. Show the distances between the corner as previously restored or reestablished and (1) the corner as restored or reestablished, and (2) to at least 2 of the witness monuments shown on the drawing in (d), above.

See drawing below.

- (f) Was the corner restored through acceptance of (1) an obliterated evidence location, or, (2) a found perpetuated location?

Restored through acceptance of a found perpetuated location.

- (g&h) Was the corner reestablished through lost corner proportionate methods? If so, show the method, including the directions and distances to other public land survey corners used as evidence or used for proportioning in determining the corner location?



- (i) I, William B. Cochrane
(Type or print name) certify that the corner location shown on this record was determined by me or under my direction and control and that this U.S. Public Land-Survey Monument Record is correct and complete to the best of my knowledge and belief.

William B. Cochrane October 7, 1986
Signature Date

Survey requested by: Edward [Signature] 3-9-87
District Ranger Date

U.S. PUBLIC LAND SURVEY MONUMENT RECORD

Index No. Z-9

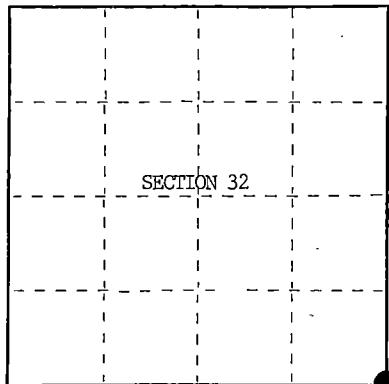
State of Wisconsin }
County of Forest } ss.

I, William B. Cochrane, do hereby
certify that on the 29th day
of July, 1985, I found
evidence of the Southeast Section
corner of Section 32
Township 39, North, Range
14 East, Fourth Principal Meridian,
as described hereon; and that from this evidence
I established a new monument and accessories
as described hereon to perpetuate the original
location of this corner.

Resident witnesses:

David Brownell

State Plane Co-ordinates
N- 236,962.3710
E-2,316,789.5310



○ = Corner monument restored.

History of original corner establishment:

Original Government Survey in 1858 by Alfred Millard.

Corner restored on June 14th, 1968, by Jean Resvick, a Registered
Land Surveyor with the U.S. Forest Service.

See Certified Land Corner Restoration Certificate #95890, filed in the
Registrar of Deeds Office, in the Forest County Courthouse.

Description of corner evidence found:

Found monument as described and in place, from which the following bear;

Cedar	12"	N37°E	9.00 feet-Cut down for Aerial Photo Project.
Maple	5"	S46°E	4.33 feet
Cedar	7"	S13°W	17.86 feet
Cedar	13"	N52°W	17.94 feet-Cut down for Aerial Photo Project.
4"x4" Sign Post		N45°W	1.30 feet

Description of monument and accessories I established to perpetuate the original location of this corner.

Blazed and scribed the following new bearing trees;

Maple	6"	N32°E	57.20 feet
Maple	7"	N51°W	84.37 feet
Steel Sign Post		SE	2.50 feet

Dated at Hiles, Wis., this 27th day of January, 19 86

Signature William B. Cochrane Title Land Surveyor Registration No. S-1107
(County Surveyor, Registered Land Surveyor, or other duly authorized official)

Office of Register of Deeds, County of Forest, I hereby certify that the within
instrument was filed in this office for record on the 11th day of March, 19 87
at 3:30 o'clock P. M.

Paul Aschenbrenner
(Register of Deeds)

By _____ Deputy

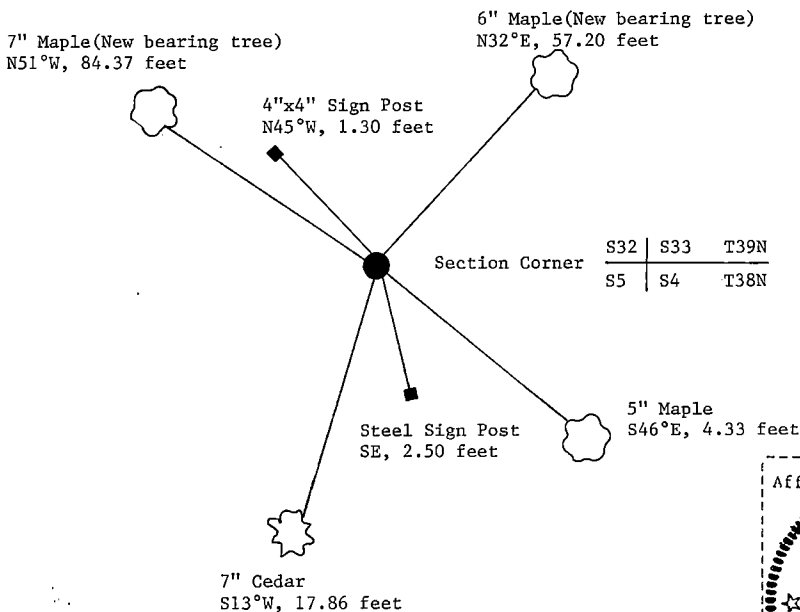
(e) Describe any material discrepancy between the location of the corner as restored or reestablished and the location of that corner as previously restored or reestablished by distance and direction. Show the discrepancy on the plan view drawing under (d), above. Show the distances between the corner as previously restored or reestablished and (1) the corner as restored or reestablished, and (2) to at least 2 of the witness monuments shown on the drawing in (d), above.

See drawing below.


(f) Was the corner restored through acceptance of (1) an obliterated evidence location, or, (2) a found perpetuated location?

Restored through acceptance of a found perpetuated location.

(g&h) Was the corner reestablished through lost corner proportionate methods? If so, show the method, including the directions and distances to other public land survey corners used as evidence or used for proportioning in determining the corner location?



(i) I, William B. Cochrane
 (Type or print name) certify that the corner location shown on this record was determined by me or under my direction and control and that this U.S. Public Land Survey Monument Record is correct and complete to the best of my knowledge and belief.



William B. Cochrane October 7, 1986
 Signature Date

Survey requested by: Edward J. [Signature] 3-9-87
 District Ranger Date

Stock No. 26273

DOCUMENT NUMBER 132405

U.S. PUBLIC LAND SURVEY MONUMENT RECORD

Index No. Z-11

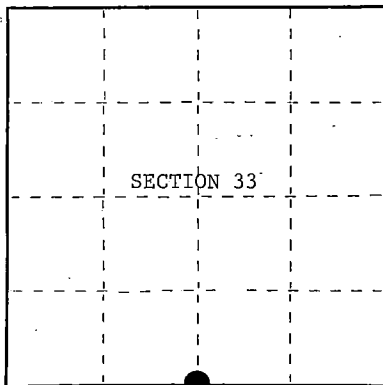
State of Wisconsin } ss.
County of Forest }

I William B. Cochran, do hereby
certify that on the 9th day
of September, 1986, I found
evidence of the South Quarter
corner of Section 33
Township 39, North, Range
14 East, Fourth Principal Meridian,
as described hereon; and that from this evidence
I established a new monument and accessories
as described hereon to perpetuate the original
location of this corner.

Resident witnesses:

David BrownellTony Tillman

State Plane Co-ordinates
N- 237,024.8852
E-2,319,401.2140



○ = Corner monument restored.

History of original corner establishment:

Original Government Survey in 1858 by Artemas Curtis. West on the South side of
Section 33, at 40 chains, set Quarter Section Post to Sections 33 and 4, from which
the following bear;

Hemlock	16"	N20°E	32 lks.
Y. Birch	30"	S22°W	53 lks.

Description of corner evidence found:

No corner evidence was recovered.

The corner position is re-established at proportionate distance and on line
between the Southeast and Southwest Section Corners of Section 33.

Description of monument and accessories I established to perpetuate the original location of this corner.

At the corner position, set a 2½ inch diameter aluminum pipe monument, 3 feet long,
2½ feet in the ground, with an aluminum cap stamped; T39N, R14E, 1/4, S33, S4, T38N,
1986, S-1107. From which the following new blazed and scribed bearing trees bear;

Spruce	12"	N10°E	30.96 feet
W. Birch	13"	S65°E	24.74 feet
Steel Sign Post		North	1.00 feet

Dated at Hiles, Wis., this 27th day of January, 1987.

Signature William B. Cochran Title Land Surveyor Registration No. S-1107
(County Surveyor, Registered Land Surveyor, or other duly authorized official)

Office of Register of Deeds, County of Forest, I hereby certify that the within
instrument was filed in this office for record on the 11th day of March, 1987.
at 3:30 o'clock P. M.

Paul Aschenbrenner
(Register of Deeds)

By _____ Deputy

43914330020

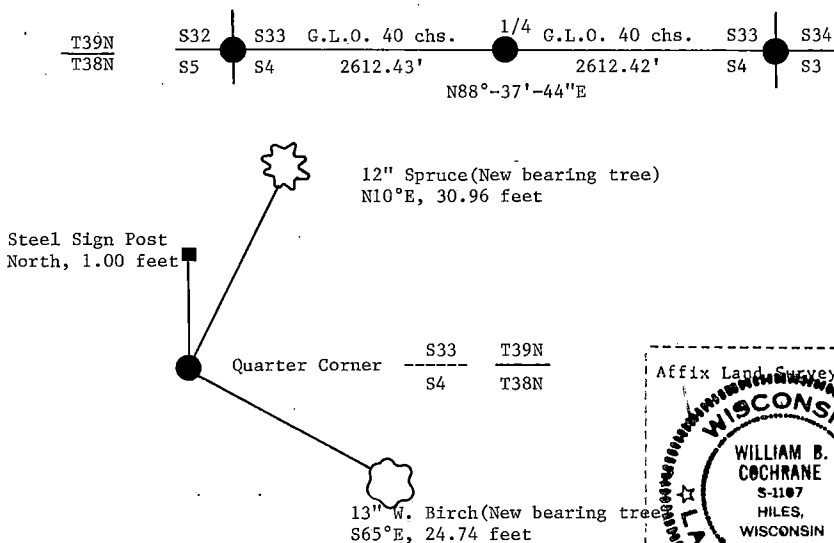
- (e) Describe any material discrepancy between the location of the corner as restored or reestablished and the location of that corner as previously restored or reestablished by distance and direction. Show the discrepancy on the plan view drawing under (d), above. Show the distances between the corner as previously restored or reestablished and (1) the corner as restored or reestablished, and (2) to at least 2 of the witness monuments shown on the drawing in (d), above.

See drawing below.

- (f) Was the corner restored through acceptance of (1) an obliterated evidence location, or, (2) a found perpetuated location?

- (g&h) Was the corner reestablished through lost corner proportionate methods? If so, show the method, including the directions and distances to other public land survey corners used as evidence or used for proportioning in determining the corner location?

This corner was re-established using State Plane Co-ordinates computed from Aerial Photography and a Global Positioning Satellite Survey. The computed corner position was located in the field using a North Seeking Gyro, an Electronic distance meter and/or a steel tape.



- (i) I, William B. Cochrane
 (Type or print name) certify that the corner location shown on this record was determined by me or under my direction and control and that this U.S. Public Land Survey Monument Record is correct and complete to the best of my knowledge and belief.



William B. Cochrane January 27, 1987
 Signature Date

Survey requested by: Shawn [Signature] 3-9-87

District Ranger

Date

Stock No. 26273

DOCUMENT NUMBER 132406

U.S. PUBLIC LAND SURVEY MONUMENT RECORD

Index No. Z-13

State of Wisconsin }
County of Forest } ss.

I, William B. Cochrane, do hereby
certify that on the 9th day
of September, 1986, I found
evidence of the Southeast Section
corner of Section 33
Township 39, North, Range
14 East, Fourth Principal Meridian,
as described hereon; and that from this evidence
I established a new monument and accessories
as described hereon to perpetuate the original
location of this corner.

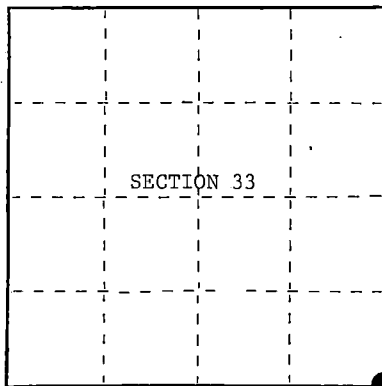
Resident witnesses:

David BrownellTony Tillman

State Plane Co-ordinates

N- 237,087.3955

E-2,322,012.8860



○ = Corner monument restored.

History of original corner establishment:

Original Government Survey in 1858 by Artemas Curtis. West on the South side of
Section 34, at 80 chs., set Section Corner Post to Sections 33, 34, 3, and 4.
From which the following bear;

Y. Birch	14"	N79°W	9.1ks.
Elm	7"	N47°E	20 lks.
Fir	10"	S61°E	29 lks.
Cedar	14"	S50°W	22 lks.

Description of corner evidence found:

Found 3" x 3" x 14" Scribed Wood Post.

No other evidence was recovered.

I accept the wood post as the best available evidence for restoring the corner position.

Description of monument and accessories I established to perpetuate the original location of this corner.

In place of wood post, set a 2½ inch diameter aluminum pipe monument, 3 feet long,
2½ feet in the ground, with an aluminum cap stamped; T39N R14E, S33, S34, S3, S4,
T38N, 1986, S-1107. From which the following new blazed and scribed bearing trees bear;

Maple	10"	N26°E	25.20 feet
Maple	7"	S34°E	43.40 feet
Maple	14"	S46°W	32.06 feet
Maple	13"	N62°W	13.79 feet
Steel Sign Post		NW	1.50 feet

Dated at Hiles, Wis., this 27th day of January, 19 87

Signature William B. Cochrane Title Land Surveyor Registration No. S-1107
(County Surveyor, Registered Land Surveyor, or other duly authorized official)

Office of Register of Deeds, County of Forest
instrument was filed in this office for record on the 11th day of March, 1987
at 3:30 o'clock P. M.

Paul Aschenbrenner
(Register of Deeds)

By _____ Deputy

43914330000

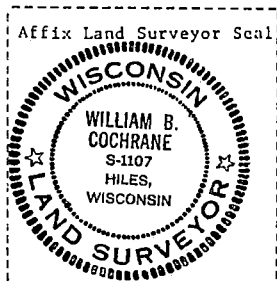
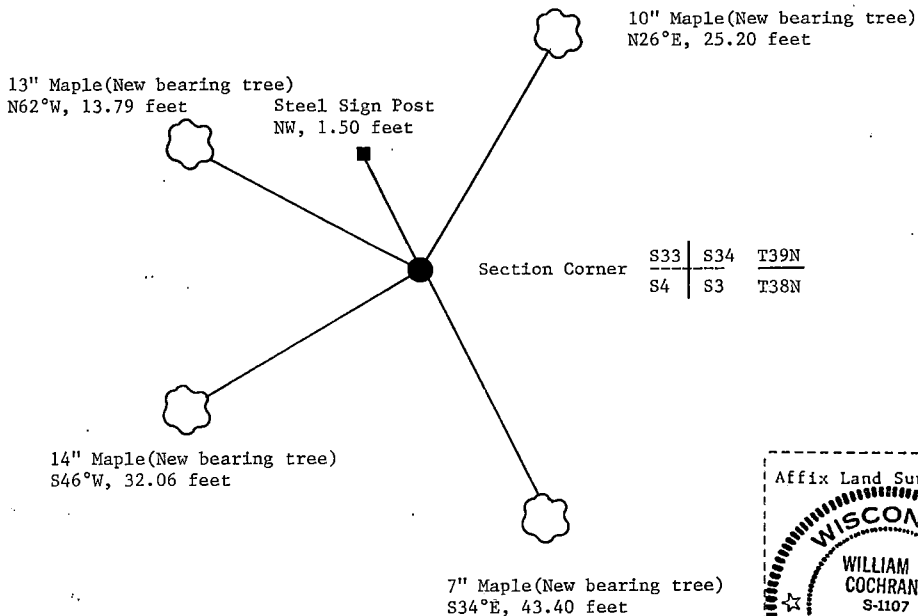
- (e) Describe any material discrepancy between the location of the corner as restored or reestablished and the location of that corner as previously restored or reestablished by distance and direction. Show the discrepancy on the plan view drawing under (d), above. Show the distances between the corner as previously restored or reestablished and (1) the corner as restored or reestablished, and (2) to at least 2 of the witness monuments shown on the drawing in (d), above.

See drawing below.

- (f) Was the corner restored through acceptance of (1) an obliterated evidence location, or, (2) a found perpetuated location?

Restored from accepted evidence.

- (g) Was the corner reestablished through lost corner proportionate methods? If so, show the method, including the directions and distances to other public land survey corners used as evidence or used for proportioning in determining the corner location?



- (i) I, William B. Cochrane
 (type or print name) certify that the corner location shown on this record was determined by me or under my direction and control and that this U.S. Public Land Survey Monument Record is correct and complete to the best of my knowledge and belief.

William B. Cochrane January 27, 1987
 Signature Date

Survey requested by: Edward [Signature] 3-9-87

District Ranger Date

U.S. PUBLIC LAND SURVEY MONUMENT RECORD

Index No. Z-15

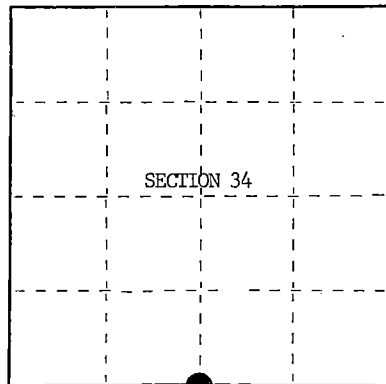
State of Wisconsin }
County of Forest } ss.

I, William B. Cochran, do hereby certify that on the 5th day of September, 1985, I found evidence of the South Quarter corner of Section 34 Township 39 North, Range 14 East, Fourth Principal Meridian, as described hereon; and that from this evidence I established a new monument and accessories as described hereon to perpetuate the original location of this corner.

Resident witnesses:

David Brownell

State Plane Co-ordinates
N- 237,129.9090
E-2,324,617.7620



○ = Corner monument restored.

History of original corner establishment:

Original Government Survey in 1858 by Alfred Millard. West between Sections 34 and 3, 40.00 chs., set Quarter Section Post to Sections 3 and 34, from which the following bear;

Cedar	12"	N40°E	19 lks.
Cedar	12"	N30°W	10 lks.

On 1-28-37, Frank Baran, a Compassman with the U.S. Forest Service, set a Scribed Cedar Stake, 2 feet above the ground, from which a 4" Balsam with a metal location poster attached, bears S 4°W, 0.29 chains. Information recored on Form #874.

Description of corner evidence found:

Found scribed Cedar Post, from which a 9" Balsam with a Metal Location Poster attached, bears S 4°W, 0.29 chains.

I accept the Scribed Cedar Post as the best available evidence for restoring the corner position.

No original corner evidence was recovered.

Description of monument and accessories I established to perpetuate the original location of this corner.

In place of Scribed Cedar Post, set a 2½" diameter aluminum pipe monument, 5 feet long, 4 feet in the ground, with an aluminum cap stamped; T39N, R14E, 1/4, S34, S3, T38N, 1985, S-1107. From which the following new blazed and scribed bearing trees bear;

Cedar	12"	S51°E	11.32 feet
Cedar	13"	S64°W	22.80 feet
Steel Sign Post		NE	3.00 feet

Dated at Hiles, Wis., this 27th day of January, 1986

Signature William B. Cochran Title Land Surveyor Registration No S-1107
(County Surveyor, Registered Land Surveyor, or other duly authorized official)

Office of Register of Deeds, County of Forest, I hereby certify that the within instrument was filed in this office for record on the 11th day of March, 1987 at 3:30 o'clock P. M.

Paul Aschenbrenner
(Register of Deeds)

By _____ Deputy

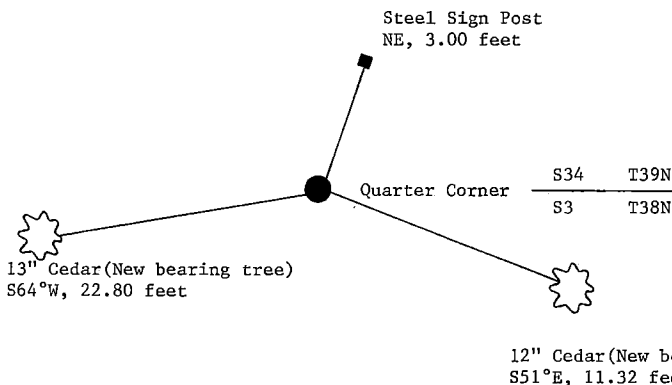
- (e) Describe any material discrepancy between the location of the corner as restored or reestablished and the location of that corner as previously restored or reestablished by distance and direction. Show the discrepancy on the plan view drawing under (d), above. Show the distances between the corner as previously restored or reestablished and (1) the corner as restored or reestablished, and (2) to at least 2 of the witness monuments shown on the drawing in (d), above.

See drawing below.

- (f) Was the corner restored through acceptance of (1) an obliterated evidence location, or, (2) a found perpetuated location?

Restored from accepted evidence.

- (g&h) Was the corner reestablished through lost corner proportionate methods? If so, show the method, including the directions and distances to other public land survey corners used as evidence or used for proportioning in determining the corner location?



- (i) I, William B. Cochrane
(Type or print name) certify that the corner location shown on this record was determined by me or under my direction and control and that this U.S. Public Land Survey Monument Record is correct and complete to the best of my knowledge and belief.

William B. Cochrane October 7, 1986
Signature Date

Survey requested by: Edward [Signature] 3-9-87
District Ranger Date

Stock No. 26273

DOCUMENT NUMBER 132408

State of Wisconsin }
County of Forest } ss.

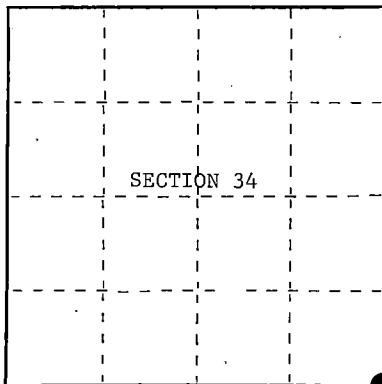
I William B. Cochran, do hereby
certify that on the 28th day
of August, 1986, I found
evidence of the Southeast Section
corner of Section 34
Township 39 North, Range
14 East, Fourth Principal Meridian,
as described hereon; and that from this evidence
I established a new monument and accessories
as described hereon to perpetuate the original
location of this corner.

Resident witnesses:

David Brownell

Tony Tillman

State Plane Co-ordinates
N- 237,168.1307
E-2,327,240.2630



○ = Corner monument restored.

U.S. PUBLIC LAND SURVEY MONUMENT RECORD

Index No. Z-17

History of original corner establishment:

Original Government Survey in 1858 by Artemas Curtis. West on the South side
of Section 35, at 80 chains, set Section Corner Post to Sections 34, 35, 2,
and 3, from which the following bear;

Hemlock	30"	N10°W	2 lks.
Hemlock	9"	N17°E	78 lks.
Sugar	12"	S65°E	40 lks.
Lynn	10"	S65°W	24 lks.

Description of corner evidence found:

No corner evidence was recovered.

The corner position is re-established at proportionate distance and on line
between the South 1/4 of Section 34 and the South 1/4 of Section 35.

Description of monument and accessories I established to perpetuate the original location of this corner.

At the corner position, set a 2½ inch diameter aluminum pipe monument, 3 feet long,
3½ feet in the ground (6" below road surface), with an aluminum cap stamped; T39N,
R14E, S34, S35, S2, S3, T38N, 1986, S-1107. From which the following new blazed
and scribed bearing trees bear;

Maple	9"	N51°E	16.57 feet
Maple	5"	S 3°E	32.56 feet
Maple	14"	S84°W	46.98 feet
Maple	16"	N17°W	40.24 feet
Steel Sign Post		South	10.50 feet

Dated at Hiles, Wis., this 3rd day of February, 1987.

Signature William B. Cochran Title Land Surveyor Registration No. S-1107
(County Surveyor, Registered Land Surveyor, or other duly authorized official)

Office of Register of Deeds, County of Forest, I hereby certify that the within
instrument was filed in this office for record on the 11th day of March, 1987
at 3:30 o'clock P. M.

Paul Achenbrenner
(Register of Deeds)

By Deputy

43914340000


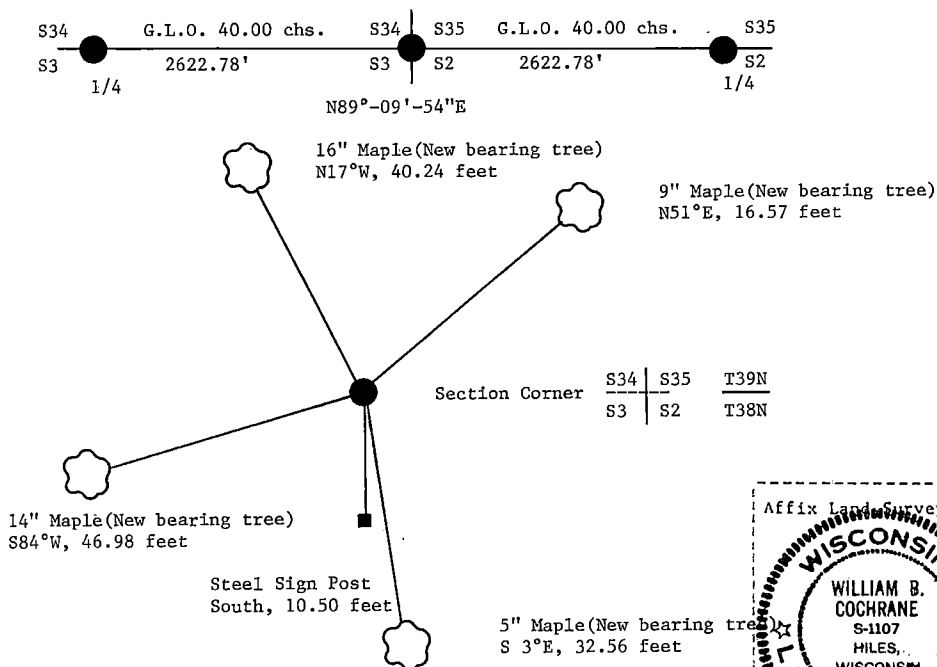
- (e) Describe any material discrepancy between the location of the corner as restored or reestablished and the location of that corner as previously restored or reestablished by distance and direction. Show the discrepancy on the plan view drawing under (d), above. Show the distances between the corner as previously restored or reestablished and (1) the corner as restored or reestablished, and (2) to at least 2 of the Witness monuments shown on the drawing in (d), above.

See drawing below.

- (f) Was the corner restored through acceptance of (1) an obliterated evidence location, or, (2) a found perpetuated location?

This corner was re-established using State Plane Co-ordinates computed from Aerial Photography and a Global Positioning Satellite Survey. The computed corner position was located in the field using a North Seeking Gyro, an Electronic Distance Meter, and/or a steel tape.

- (g&h) Was the corner reestablished through lost corner proportionate methods? If so, show the method, including the directions and distances to other public land survey corners used as evidence or used for proportioning in determining the corner location?
See Above.



- (i) I, William B. Cochrane
(Type or print name) certify that the corner location shown on this record was determined by me or under my direction and control and that this U.S. Public Land Survey Monument Record is correct and complete to the best of my knowledge and belief.

William B. Cochrane February 3, 1987
Signature Date

Survey requested by: Edward D. Asher 3-9-87

District Ranger Date

Stock No. 26273

DOCUMENT NUMBER 132409

U.S. PUBLIC LAND SURVEY MONUMENT RECORD

Index No. Z-19

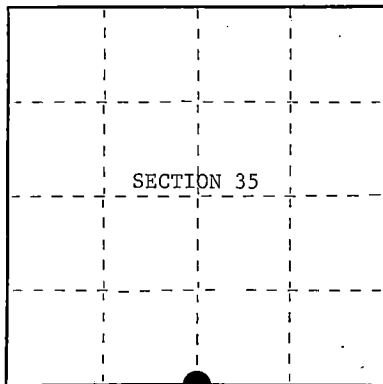
State of Wisconsin }
County of Forest } ss.

I, William B. Cochran, do hereby certify that on the 18th day of May, 1982, I found evidence of the South Quarter corner of Section 35 Township 39, North, Range 14 East, Fourth Principal Meridian, as described hereon; and that from this evidence I established a new monument and accessories as described hereon to perpetuate the original location of this corner.

Resident witnesses:

David BrownellTony Tillman

State Plane Co-ordinates
N- 237,206.3566
E-2,329,862.7580



○ = Corner monument restored.

History of original corner establishment:

Original Government Survey in 1858 by Artemas. West on the South side of Section 35, at 40.00 chains, set Quarter Section Post to Sections 35 and 2, from which the following bear;

Sugar	14"	N58°W'	34 lks.
Sugar	14"	S52°E	54 lks.

Description of corner evidence found:

Found fence corner from which fence lines bear South and East. North of fence corner found East-West woods road.

I accept the Center-Line of the woods road at a point North of the fence corner as the best available evidence for restoring the corner position.

Description of monument and accessories I established to perpetuate the original location of this corner.

At the corner position, set a 2½ inch diameter aluminum pipe monument, 3 feet long, 3½ feet in the ground (6" below road surface), with an aluminum cap stamped; T39N, R14E, T38N, 1/4, S35, S2, 1982, S-1107. From which the following new blazed and scribed bearing trees bear;

Maple	8"	S36°W	48.17 feet
Maple	9"	N47°W	53.83 feet

Dated at Hiles, Wis., this 9th day of February, 1987.

Signature William B. Cochran Title Land Surveyor Registration No. S-1107
(County Surveyor, Registered Land Surveyor, or other duly authorized official)

Office of Register of Deeds, County of Forest, I hereby certify that the within instrument was filed in this office for record on the 11th day of March, 1987 at 3:30 o'clock P. M.

Paul Ackerman
(Register of Deeds)

By _____ Deputy

43914350020

(e) Describe any material discrepancy between the location of the corner as restored or reestablished and the location of that corner as previously restored or reestablished by distance and direction. Show the discrepancy on the plan view drawing under (d), above. Show the distances between the corner as previously restored or reestablished and (1) the corner as restored or reestablished, and (2) to at least 2 of the witness monuments shown on the drawing in (d), above.

See drawing below.

(f) Was the corner restored through acceptance of (1) an obliterated evidence location, or, (2) a found perpetuated location?

Restored from accepted evidence.

(g&h) Was the corner reestablished through lost corner proportionate methods? If so, show the method, including the directions and distances to other public land survey corners used as evidence or used for proportioning in determining the corner location?


9" Maple (New bearing tree)
N47°W, 53.83 feet



Quarter Corner $\frac{S35}{S2}$ $\frac{T39N}{T38N}$



8" Maple (New bearing tree)
S36°W, 48.17 feet



(i) I, William B. Cochrane
(Type or print name) certify that the corner location shown on this record was determined by me or under my direction and control and that this U.S. Public Land Survey Monument Record is correct and complete to the best of my knowledge and belief.

William B. Cochrane February 9, 1987
Signature Date

Survey requested by: Edward [Signature] 3-9-87

District Ranger

Date

U.S. PUBLIC LAND SURVEY MONUMENT RECORD

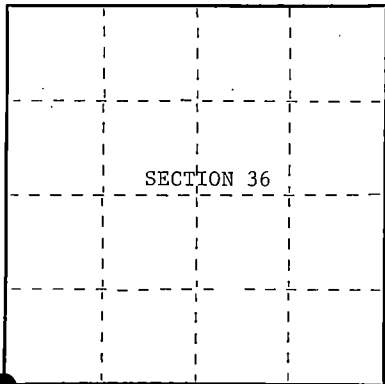
Index No. Z-21

State of Wisconsin }
County of Forest } ss.

I, William B. Cochrane, do hereby
certify that on the 7th day
of September, 1988 I found
evidence of the Southwest Section
corner of Section 36
Township 40, North, Range
14 East, Fourth Principal Meridian,
as described hereon; and that from this evidence
I established a new monument and accessories
as described hereon to perpetuate the original
location of this corner.

Resident witnesses:

State Plane Co-ordinates
N- 268,772.8770
E-2,322,030.0740



○ = Corner monument restored.

History of original corner establishment:

Original Government Survey in 1858 by Alfred Millard.

Dependent Resurvey in 1945 by Hugh B. Crawford. From the remains of original bearing trees, set a concrete monument, 6 inches in diameter, 24 inches long, with a 1 inch diameter brass cap marked; T40N, R14E, S35, S36, S1, S2, T39N, 1945. Blazed and scribed the following bearing trees;

Maple	22"	N80°00'E	12½ lks.
Maple	8"	S38°15'E	226 lks.
W. Pine	18"	S50°00'W	197½ lks.
Maple	30"	N49°00'W	34 lks.

Description of corner evidence found:

Found monument as described and in place, from which the following bear;

Maple	23"	N80°00'E	12½ lks. (8.25 feet)
Maple	14"	S38°15'E	226 lks. (149.16 feet)
W. Pine	28"	S50°00'W	197½ lks. (130.35 feet)
Maple	30"	N49°00'W	34 lks. (22.44 feet)

Description of monument and accessories I established to perpetuate the original location of this corner.

None

Dated at Hiles, Wis., this 14th day of February, 1989.

Signature William B. Cochrane Title Land Surveyor Registration No. S-1107
(County Surveyor, Registered Land Surveyor, or other duly authorized official)

Office of Register of Deeds, County of Forest, I hereby certify that the within
instrument was filed in this office for record on the 12th day of April, 1989
at 9:10 o'clock A. M.

Paul A. Henderson
(Register of Deeds)

By Deputy

4394350000

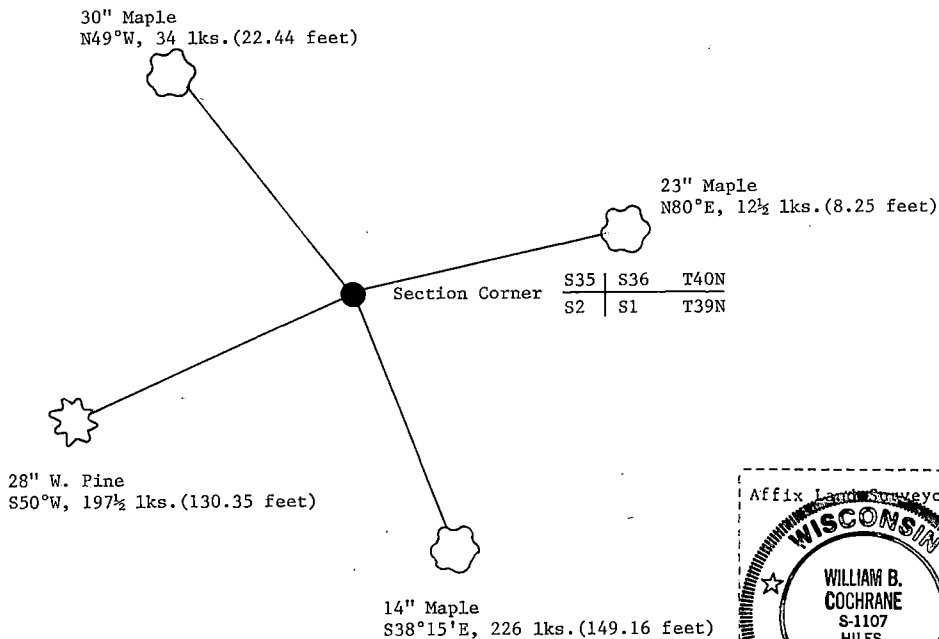
- (e) Describe any material discrepancy between the location of the corner as restored or reestablished and the location of that corner as previously restored or reestablished by distance and direction. Show the discrepancy on the plan view drawing under (d), above. Show the distances between the corner as previously restored or reestablished and (1) the corner as restored or reestablished, and (2) to at least 2 of the witness monuments shown on the drawing in (d), above.

See drawing below.

- (f) Was the corner restored through acceptance of (1) an obliterated evidence location, or, (2) a found perpetuated location?

Restored through acceptance of a found perpetuated location.

- (gkh) Was the corner reestablished through lost corner proportionate methods? If so, show the method, including the directions and distances to other public land survey corners used as evidence or used for proportioning in determining the corner location?



- (i) I, William B. Cochrane
(type or print name) certify that the corner location shown on this record was determined by me or under my direction and control and that this U.S. Public Land Survey Monument Record is correct and complete to the best of my knowledge and belief.

William B. Cochrane February 14, 1987
Signature Date

Survey requested by: Edward [Signature] 3-22-87
District Ranger Date

U.S. PUBLIC LAND SURVEY MONUMENT RECORD

Index No. **Z-21**

State of Wisconsin }
County of Forest } ss.

I, William B. Cochrane, do hereby certify that on the 12th day of February, 1985, I found evidence of the Southwest Section corner of Section 36 Township 39 North, Range 14 East, Fourth Principal Meridian, as described hereon; and that from this evidence I established a new monument and accessories as described hereon to perpetuate the original location of this corner.

Resident witnesses:

David Brownell

Tony Tillman

History of original corner establishment:

Original Government Survey in 1858 by Alfred Millard. In 1975, Jean Resvick, a Land Surveyor with the U.S. Forest Service, found an established road intersection in relation to natural calls. Set a 2" diameter galvanized iron pipe, 3 feet long, with a brass cap stamped: T39N R15E, S1, S2, S35, S36, T38N, 1975, S-802. From which the following bear:

R. Pine	12"	N62°E	41.43 feet
R. Pine	9"	S57°E	55.11 feet
R. Pine	12"	N46°W	53.25 feet

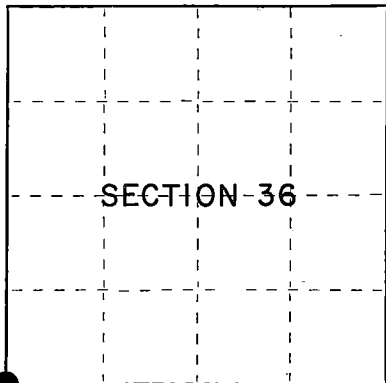
Description of corner evidence found:

Monument as described and in place, from which the following bear:

R. Pine	14"	N62°E	41.43 feet
R. Pine	12"	S57°E	55.11 feet
R. Pine	15"	N46°W	53.25 feet

Description of monument and accessories I established to perpetuate the original location of this corner.

No bearing trees available in the SW quadrant.



○ = Corner monument restored.

Dated at Hiles, Wis., this 12th day of March, 1985

Signature William B. Cochrane Title Land Surveyor Registration No. S-1107
(County Surveyor, Registered Land Surveyor, or other duly authorized official)

Office of Register of Deeds, County of Forest, I hereby certify that the within instrument was filed in this office for record on the 24th day of April, 1985 at 1:00 o'clock P. M.

Paul Aschenbrenner
(Register of Deeds)

By _____ Deputy

43914350000

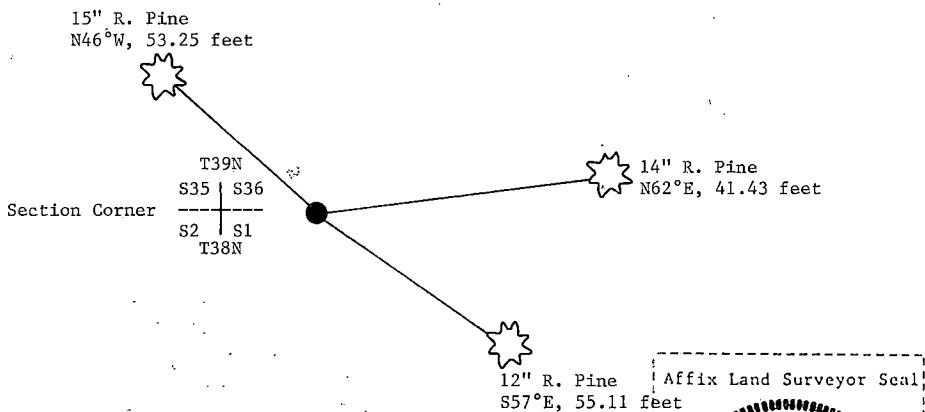
- (e) Describe any material discrepancy between the location of the corner as restored or reestablished and the location of that corner as previously restored or reestablished by distance and direction. Show the discrepancy on the plan view drawing under (d), above. Show the distances between the corner as previously restored or reestablished and (1) the corner as restored or reestablished, and (2) to at least 2 of the witness monuments shown on the drawing in (d), above.

See drawing below.

- (f) Was the corner restored through acceptance of (1) an obliterated evidence location, or, (2) a found perpetuated location?

Restored through acceptance of a found perpetuated location.


- (g&h) Was the corner reestablished through lost corner proportionate methods? If so, show the method, including the directions and distances to other public land survey corners used as evidence or used for proportioning in determining the corner location?



- (i) William B. Cochrane
(Type or print name) certify that the corner location shown on this record was determined by me or under my direction and control and that this U.S. Public Land Survey Monument Record is correct and complete to the best of my knowledge and belief.

William B. Cochrane
Signature

March 12, 1985
Date



CERTIFIED LAND CORNER RESTORATION

State of Wisconsin }
County of Forest } ss.

I Jean F. Resvick, do hereby certify that on the 21st day of October, 19 75, I found evidence of the Southeast Section corner of Section 35 Township 39 North, Range 14 East, Fourth Principal Meridian, as described hereon; and that from this evidence I established a new monument and accessories as described hereon to perpetuate the original location of this corner:

Description of original monument and accessories and subsequent restorations:

Survey in 1858 by Alfred Millard
80.00 ch. West between Sections 1 and 36
Set post
Y. Birch, 12, N58W, 67 lks
Hemlock 12, N38E, 36 lks
Y. Birch 21, S57E, 62 lks
Y. Birch 24, South, 47 lks

Description of corner evidence found:

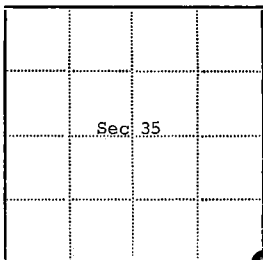
Old State Highway 139 runs North and South, road intersection to the West. This intersection has been used and accepted local as the Section Corner. No evidence of original bearing trees were found. The road intersection was excavated and no corner evidence was found. This corner was then established by accepting the center line road intersection as the best available evidence which is in relation to all natural calls given up to a mile distance.

Description of monument and accessories I established to perpetuate the location of this corner:

At the established road intersection I set a 2 inch inside diameter galvanized iron pipe 3' feet long, filled with concrete, with brass cap stamped T39N, R14E, S35, S36, S2, S1, T38N, 1975, S802. Monument set 8 inches below surface of road and referenced to the following blazed and scribed new bearing trees.

Red Pine 12, N62E, 41.43 feet
Red Pine 9, S57E, 55.11 feet
Red Pine 12, N46W, 53.25 feet.
No trees available in Southwest.

43914350000



● - Corner monument restored

□ -

Resident witnesses.....

Dated at Rhineland Wisconsin, this 21st day of October, 19 75.

Signature Jean F. Resvick Title Land Surveyor
(County Surveyor, Registered Land Surveyor, or other duly authorized official)


Surveyors Registration No. S-802 DOCUMENT NUMBER **108563**

Office of Register of Deeds County of Forest

I hereby certify that the within instrument was filed in this office for record on the 11th day of January, 19 76, and was filed in Book No. Page No. of County Records.

Signature Eugene Stutzman Title Register of Deeds

Township 39 North, Range 14 East, Section 35, Index No. Z-21, Page No.



U.S. PUBLIC LAND SURVEY MONUMENT RECORD

Index No. Z-23

State of Wisconsin }
County of Forest } ss.

History of original corner establishment:

Original Government Survey in 1858 by Alfred Millard.

Corner restored on October 6th, 1983, by William B. Cochrane, a Registered Land Surveyor with the U.S. Forest Service.

See Certified Land Corner Restoration Certificate, filed in the Registrar of Deeds Office, in the Forest County Courthouse.

Description of corner evidence found:

Found monument as described and in place, from which the following bear;

Cedar	9"	N45°E	11.25 feet—Cut down for Aerial Photo Project.
Cedar	11"	S47°E	28.45 feet
Steel Sign Post		SE	0.50 feet

Description of monument and accessories I established to perpetuate the original location of this corner.

Blazed and scribed a new bearing tree;

Cedar	6"	N75°E	23.95 feet
Re-set Steel Sign Post		SE	3.00 feet

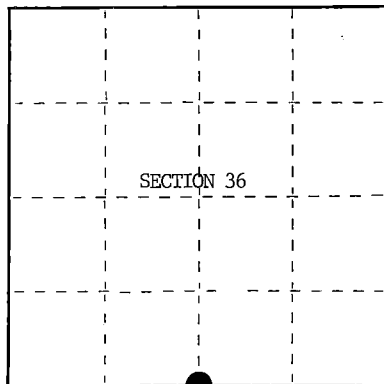
I, William B. Cochrane, do hereby certify that on the 16th day of September, 1985, I found evidence of the South Quarter corner of Section 36 Township 39 North, Range 14 East, Fourth Principal Meridian, as described hereon; and that from this evidence I established a new monument and accessories as described hereon to perpetuate the original location of this corner.

Resident witnesses:

David Brownell

Tony Tillman

State Plane Co-ordinates
N= 237,319.5030
E=2,335,109.9240



○ = Corner monument restored.

Dated at Hiles, Wis., this 22nd day of January, 1986

Signature William B. Cochrane Title Land Surveyor Registration No. S-1107
(County Surveyor, Registered Land Surveyor, or other duly authorized official)

Office of Register of Deeds, County of Forest, I hereby certify that the within instrument was filed in this office for record on the 11th day of March, 1987 at 3:30 o'clock P. M.

Paul H. Schenck
(Register of Deeds)

By _____ Deputy

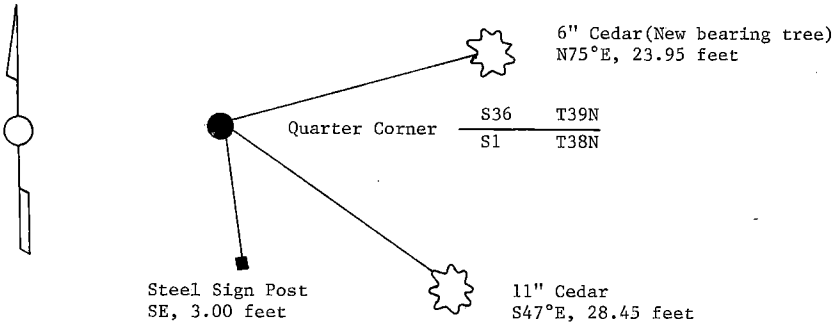
(e) Describe any material discrepancy between the location of the corner as restored or reestablished and the location of that corner as previously restored or reestablished by distance and direction. Show the discrepancy on the plan view drawing under (d), above. Show the distances between the corner as previously restored or reestablished and (1) the corner as restored or reestablished, and (2) to at least 2 of the witness monuments shown on the drawing in (d), above.

See drawing below.


(f) Was the corner restored through acceptance of (1) an obliterated evidence location, or, (2) a found perpetuated location?

Restored through acceptance of a found perpetuated location.

(g&h) Was the corner reestablished through lost corner proportionate methods? If so, show the method, including the directions and distances to other public land survey corners used as evidence or used for proportioning in determining the corner location?



(i) I, William B. Cochrane
(type or print name) certify that the corner location shown on this record was determined by me or under my direction and control and that this U.S. Public Land Survey Monument Record is correct and complete to the best of my knowledge and belief.



William B. Cochrane October 7, 1986
Signature Date

Survey requested by; Edward [Signature] 3-9-87
District Ranger Date

U.S. PUBLIC LAND SURVEY MONUMENT RECORD

Index No. **Z-23**

State of Wisconsin }
County of Forest } ss.

I, William B. Cochrane, do hereby certify that on the 6th day of October, 1983, I found evidence of the South Quarter corner of Section 36 Township 39, North, Range 14 East, Fourth Principal Meridian, as described hereon; and that from this evidence I established a new monument and accessories as described hereon to perpetuate the original location of this corner.

Resident witnesses:

David Brownell

Tony Tillman

History of original corner establishment:

Original Government Survey in 1858 by Alfred Millard. West between Sections 1 and 36, 40.00 chains, set Quarter Corner post to Sections 1 and 36, from which the following bear:

Cedar	6"	N15°W	24 lks.
Spruce	8"	S10°E	31 lks.

West 1.50 chains, leave swamp.

Description of corner evidence found:

Post point which bears N58°E, 10 lks. from a 4" Cedar with a Metal Location Poster attached. West 1.50 chains, leave swamp.

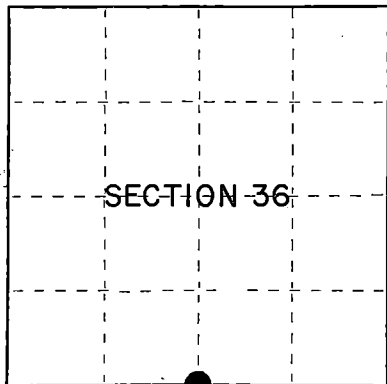
I accept the post point in concurrence with the swamp call as the best available evidence for restoring the corner position.

No original corner evidence was recovered.

Description of monument and accessories I established to perpetuate the original location of this corner.

In place of post point, set a 2½" diameter aluminum pipe monument, 5 feet long, 4 feet in the ground, with an aluminum cap stamped: T39N R14E, 1/4, S1, S36, T38N, 1983, S-1107. From which the following new blazed and scribed bearing trees bear:

Cedar	9"	N45°E	11.25 feet
Cedar	11"	S47°E	28.45 feet
Steel Sign Post		SE	0.50 feet



○ = Corner monument restored.

Dated at Hiles, Wis., this 27th day of March, 1985

Signature William B. Cochrane Title Land Surveyor Registration No. S-1107
(County Surveyor, Registered Land Surveyor, or other duly authorized official)

Office of Register of Deeds, County of Forest, I hereby certify that the within instrument was filed in this office for record on the 24th day of April, 1985 at 1:00 o'clock P. M.

Paul Aschenbrenner
(Register of Deeds)

By _____ Deputy

FORM NO. 985-A



Stock No. 26273

Document Number

127876

43914360020


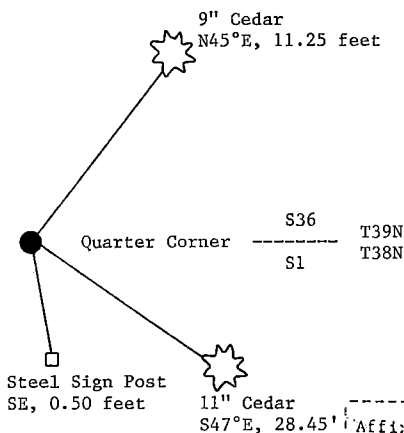
- (e) Describe any material discrepancy between the location of the corner as restored or reestablished and the location of that corner as previously restored or reestablished by distance and direction. Show the discrepancy on the plan view drawing under (d), above. Show the distances between the corner as previously restored or reestablished and (1) the corner as restored or reestablished, and (2) to at least 2 of the witness monuments shown on the drawing in (d), above.

See drawing below.

- (f) Was the corner restored through acceptance of (1) an obliterated evidence location, or, (2) a found perpetuated location?

Restored from accepted evidence.

- (g&h) Was the corner reestablished through lost corner proportionate methods? If so, show the method, including the directions and distances to other public land survey corners used as evidence or used for proportioning in determining the corner location?



- (i) I, William B. Cochrane
(type or print name) certify that the corner location shown on this record was determined by me or under my direction and control and that this U.S. Public Land Survey Monument Record is correct and complete to the best of my knowledge and belief.

William B. Cochrane
Signature

March 27, 1985
Date

U.S. PUBLIC LAND SURVEY MONUMENT RECORD

Index No. Z-25

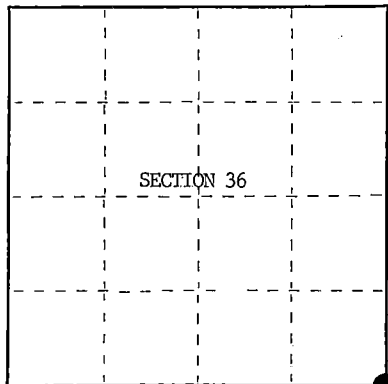
State of Wisconsin }
County of Forest } ss.

I, William B. Cochran, do hereby
certify that on the 31st day
of August, 19 85, I found
evidence of the Southeast Section
corner of Section 36
Township 39, North, Range
14 East, Fourth Principal Meridian,
as described hereon; and that from this evidence
I established a new monument and accessories
as described hereon to perpetuate the original
location of this corner.

Resident witnesses:

David Brownell

State Plane Co-ordinates
N- 237,346.2160
E-2,337,723.2960



○ = Corner monument restored.

History of original corner establishment:

Original Government Survey in 1857 by Artemas Curtis.

Corner restored on April 26th, 1982, by William B. Cochran, a Registered
Land Surveyor with the U.S Forest Service.

See Certified Land Corner Restoration Certificate filed in the Registrar of
Deeds Office in the Forest County Courthouse.

Description of corner evidence found:

Found monument as described and in place, from which the following bear;

White Birch	9"	N40°E	34.45 feet-Cut down for Aerial Photo Project
Spruce	10"	S30°E	59.12 feet
Spruce	6"	S28°W	67.49 feet
Spruce	6"	N60°W	26.26 feet-Cut down for Aerial Photo Project
Steel Sign Post		NW	1.00 feet

Description of monument and accessories I established to perpetuate the original location of this corner.

Blazed and scribed the following new bearing trees;

Balsam	13"	N48°W	52.86 feet
Balsam	14"	N18°W	63.50 feet

Re-set Steel Sign Post SW 3.00 feet

Dated at Hiles, Wis., this 16th day of Janaury, 19 86

Signature William B. Cochran Title Land Surveyor Registration No. S-1107
(County Surveyor, Registered Land Surveyor, or other duly authorized official)

Office of Register of Deeds, County of Forest, I hereby certify that the within
instrument was filed in this office for record on the 11th day of March, 19 87.
at 3:30 o'clock P. M.

Paul Aschenbrenner
(Register of Deeds)

By _____ Deputy

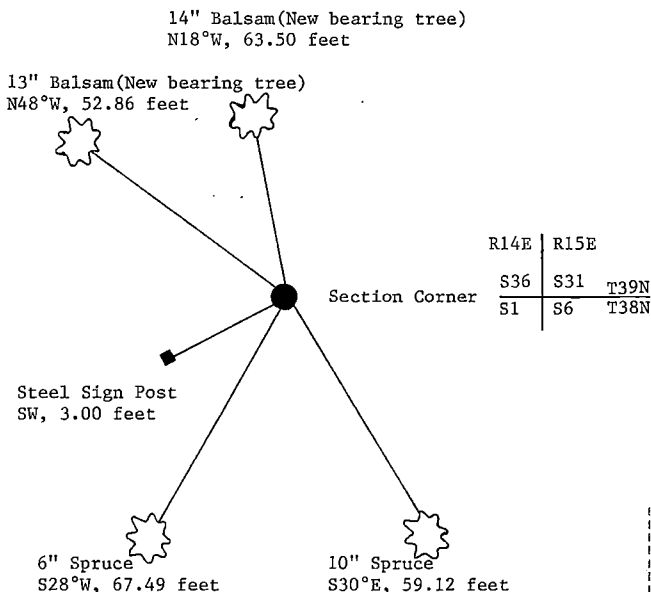
- (e) Describe any material discrepancy between the location of the corner as restored or reestablished and the location of that corner as previously restored or reestablished by distance and direction. Show the discrepancy on the plan view drawing under (d), above. Show the distances between the corner as previously restored or reestablished and (1) the corner as restored or reestablished, and (2) to at least 2 of the witness monuments shown on the drawing in (d), above.

See drawing below.

- (f) Was the corner restored through acceptance of (1) an obliterated evidence location, or, (2) a found perpetuated location?

Restored through acceptance of a found perpetuated location.

- (g&h) Was the corner reestablished through lost corner proportionate methods? If so, show the method, including the directions and distances to other public land survey corners used as evidence or used for proportioning in determining the corner location?




- (i) I, William B. Cochrane
(type or print name) certify that the corner location shown on this record was determined by me or under my direction and control and that this U.S. Public Land Survey Monument Record is correct and complete to the best of my knowledge and belief.

William B. Cochrane October 7, 1986
Signature Date

Survey requested by: Edward [Signature] 3-9-87

District Ranger

Date



U.S. PUBLIC LAND SURVEY MONUMENT RECORD

Index No. **Z-25**

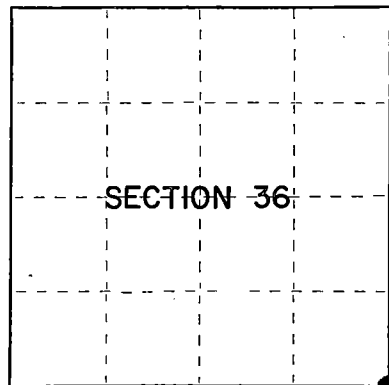
State of Wisconsin }
County of Forest } ss.

I, William B. Cochran, do hereby certify that on the 26th day of April, 1982, I found evidence of the Southeast Section corner of Section 36 Township 39, North, Range 14 East, Fourth Principal Meridian, as described hereon; and that from this evidence I established a new monument and accessories as described hereon to perpetuate the original location of this corner.

Resident witnesses:

Tony Tillman

David Brownell



○ = Corner monument restored.

History of original corner establishment:

Original Government Survey in 1857 by Artemas Curtis. North between Sections 1 and 6, 83.96 chains, set Township Corner, from which the following bear:

Cedar	15"	S39°W	29 lks.
Cedar	15"	N74°W	57 lks.
Cedar	8"	N26°E	36 lks.
Cedar	12"	S70°E	49 lks.

West 7.50 chains, enter swamp

Description of corner evidence found:

No original corner evidence was recovered.

See reverse side.

Description of monument and accessories I established to perpetuate the original location of this corner.

At the restored corner position, set a 2½" diameter aluminum pipe monument, 3 feet long, 30 inches in the ground, with an aluminum cap stamped: T39N, R14E, R15E, T38N, S1, S6, S31, S36, 11982, S-1107. From which the following new blazed and scribed bearing trees bear:

W. Birch	9"	N40°E	34.45 feet
Spruce	10"	S30°E	59.12 feet
Spruce	6"	S28°W	67.49 feet
Spruce	6"	N60°W	26.26 feet
Steel Sign Post		NW	0.50 feet

Dated at Hiles, Wis., this 3rd day of April, 1985.

Signature William B. Cochran Title Land Surveyor Registration No. S-1107
(County Surveyor, Registered Land Surveyor, or other duly authorized official)

Office of Register of Deeds, County of Forest, I hereby certify that the within instrument was filed in this office for record on the 24th day of April, 1985 at 1:00 o'clock P. M.

Paul Aschenbrenner
(Register of Deeds)

By _____ Deputy

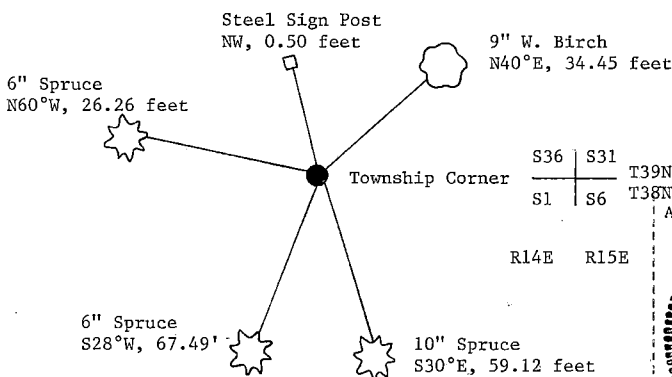
- (e) Describe any material discrepancy between the location of the corner as restored or reestablished and the location of that corner as previously restored or reestablished by distance and direction. Show the discrepancy on the plan view drawing under (d), above. Show the distances between the corner as previously restored or reestablished and (1) the corner as restored or reestablished, and (2) to at least 2 of the witness monuments shown on the drawing in (d), above.

See drawing below.

- (f) Was the corner restored through acceptance of (1) an obliterated evidence location, or, (2) a found perpetuated location?

- (g&h) Was the corner reestablished through lost corner proportionate methods? If so, show the method, including the directions and distances to other public land survey corners used as evidence or used for proportioning in determining the corner location?

The corner was restored at single proportionate distance from the Section Corner to Sections 1, 6, 7, and 12, and the Quarter Corner between Sections 31 and 36, and the definite swamp call to the West. Both the Quarter Corner to the North and the Section Corner to the South were restored from original evidence. No original evidence was recovered on any of the corners to the West, and the nearest original corner to the East is 2.5 miles, being the Quarter Corner between Sections 4 and 33, T38-39N. Because of the distortion these positions cause to the corner location, I choose not to double proportion in the Township Corner.



(i) William B. Cochrane,
(type or print name) certify that the corner location shown
on this record was determined by me or under my direction and
control and that this U.S. Public Land Survey Monument Record is
correct and complete to the best of my knowledge and belief.

William B. Cochrane April 3, 1985
Signature Date

