

U.S. PUBLIC LAND SURVEY MONUMENT RECORD

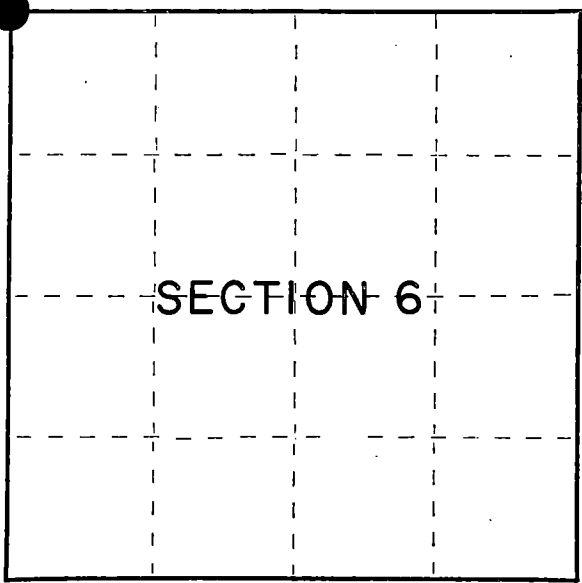
Index No. **A-1**

State of Wisconsin }  
County of Forest } ss.

I William B. Cochrane, do hereby  
certify that on the 6th day  
of April, 1982, I found  
evidence of the Northwest Section  
corner of Section 6  
Township 37, North, Range  
16 East, Fourth Principal Meridian,  
as described hereon; and that from this evidence  
I established a new monument and accessories  
as described hereon to perpetuate the original  
location of this corner.

Resident witnesses:

David Brownell



○ = Corner monument restored.

History of original corner establishment:

Original Government Survey in 1857 by Artemas Curtis. In 1972, Jean Resvick, a Land Surveyor with the U.S. Forest Service, found a 6"x6" scribed cedar post in concurrence with original B.T. evidence. In place of post set a 2" diameter galvanized iron pipe, with a brass cap stamped: T38N, R15E, R16E, T37N, S1, S6, S31, S36, 1972, S-802. From which the following bear:

Cedar	5"	N55°E	22.79 feet	
Cedar	14"	S65°E	17.77 feet	
Cedar	12"	S73°E	7.56 feet	
Cedar	9"	N14°W	18.83 feet	Steel sign post, SW, 1.00 feet

Description of corner evidence found:

Monument as described and in place, from which the following bear:

Steel sign post	SW	1.00 feet
-----------------	----	-----------

All of the above bearing trees were cut down for the Photo Project.

Description of monument and accessories I established to perpetuate the original location of this corner.

Blazed and scribed the following new bearing trees:

Cedar	8"	N 7°E	40.65 feet
Cedar	12"	S 4°E	55.26 feet
Cedar	11"	S57°W	46.25 feet
Spruce	6"	N72°W	56.77 feet

Dated at Hiles, Wis., this 8th day of March, 1985.

Signature William B. Cochrane Title Land Surveyor Registration No. S-1107  
(County Surveyor, Registered Land Surveyor, or other duly authorized official)

Office of Register of Deeds, County of Forest, I hereby certify that the within instrument was filed in this office for record on the 24th day of April, 1985 at 1:00 o'clock P. M.

Paul Aschenbrenner  
(Register of Deeds)

By \_\_\_\_\_ Deputy

FORM NO. 985-A

H.C. Miller Company  
Milwaukee, Wisconsin

Stock No. 26273

Document Number 127874

43816360000



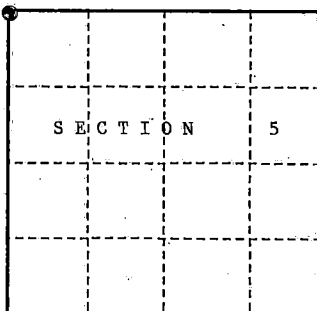
## U. S. PUBLIC LAND SURVEY MONUMENT RECORD

## INSTRUCTIONS:

This record shall show the location of the corner and shall include all of the following nine elements (a through i).

- (a) Identify the corner by reference to the U.S. public land survey system.  
O = Corner monument restored.

Section Corner Common to Sections 5, 6, 31 and 32,  
Township 37 and 38 North, Range 16 East,  
Forest County, State of Wisconsin.



- (b) Describe any record evidence, monument evidence, occupational evidence, testimonial evidence or any other material evidence you considered, and whether the monument was found or placed.

In 1857, Artemas Curtis set a wooden post at the corner and selected the following bearing trees:  
Cedar 14" N65°E 25 lks. Elm 12" S09°E 40 lks.  
Hemlock 8" S20°W 9 lks. Cedar 14" N26°W 60 lks.

In 1982, Kim Pritzlaff recovered corner and set 2" diam. driveable aluminum Bernsten monument. The following corner references:

Cedar 8" N48°E 52.28 ft. Balsam 4" S55°E 4.45 ft.  
Balsam 6" N20°W 23.70 ft. SSP S02°W 1.60 ft.

Plat is recorded in the Forest County Clerk Office in Crandon, WI.

In 1990, John Schulke recovered monument in place and the following corner references:

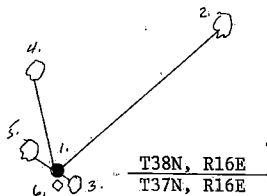
Cedar 9" N50°E 52.40 ft. Balsam 6" S57°E 4.47 ft.  
Balsam 8" N13°W 23.70 ft. SSP South 1.6 ft.

The following new corner references:

Black Maple 7" N58°W 7.97 ft.

- (c) In the plan view drawing below, provide reference ties to at least 4 witness monuments, or, if the location is within a municipality, to at least 2 witness monuments. (witness monuments shall be made of concrete, natural stone, iron or other equally durable material.)

- (d) Show a plan view drawing depicting the relevant monuments and reference ties which is sufficient in detail to enable accurate relocation of the corner monument if the corner monument is disturbed. Indicate north.



1. 2' dia. driveable alum. Bernsten monument stamped to identify the corner.

2. Cedar 9" N50°E 52.40 ft.  
3. Balsam 6" S57°E 4.47 ft.  
4. Balsam 8" N13°W 23.70 ft.  
5. Blk. Maple 7" N58°W 7.97 ft.  
6. Steel sign post South 1.6 ft.

REGISTER'S OFFICE  
Forest County, Wis.

Received for record this 19th day  
of December A.D. 1990 at  
8:45 o'clock A.M. and recorded  
in Vol. Casee Registrations  
page 45

Register of Deeds

43816310000

4-5 20-12

(e) Describe any material discrepancy between the location of the corner as restored or reestablished and the location of that corner as previously restored or reestablished by distance and direction. Show the discrepancy on the plan view drawing under (d), above. Show the distances between the corner as previously restored or reestablished and (1) the corner as restored or reestablished, and (2) to at least 2 of the witness monuments shown on the drawing in (d), above.

NONE.

(f) Was the corner restored through acceptance of (1) an obliterated evidence location, or, (2) a found perpetuated location?

(2) found perpetuated location.

(g & h) Was the corner reestablished through lost corner proportionate methods? If so, show the method, including the directions and distances to other public land survey corners used as evidence or used for proportioning in determining the corner location?

No.

(1) I, John Schulke (Register Land Surveyor)


(type or print name) certify that the corner location shown on this record was determined by me or under my direction and control and that this U.S. Public Land Survey Monument Record is correct and complete to the best of my knowledge and belief.

John Schulke  
Signature

10/23/90  
Date

CERTIFICATE READY FOR FILING:

Dale D. Stange  
District Ranger



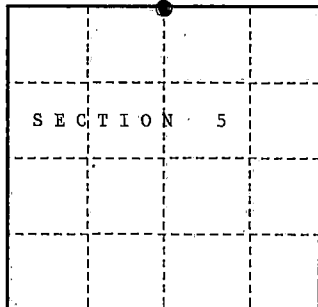
## U. S. PUBLIC LAND SURVEY MONUMENT RECORD

## INSTRUCTIONS:

This record shall show the location of the corner and shall include all of the following nine elements (a through i).

- (a) Identify the corner by reference to the U.S. public land survey system.  
 O = Corner monument restored.

Quarter Corner Common to Sections 5 and 32,  
 Township 37 and 38 North, Range 16 East,  
 Forest County, State of Wisconsin.



- (b) Describe any record evidence, monument evidence, occupational evidence, testimonial evidence or any other material evidence you considered, and whether the monument was found or placed.

In 1857, Artemas Curtis set a wooden post at the corner and selected the following bearing trees: Tamarack 10" bears N10°E, 15 lks. Tamarack 8" S27°W, 20 lks.

In 1974, Jean Resvick recovered a wooden post at the corner and the following bearing trees:  
 Dead Tamarack 12" bears N10°E, 11.0 ft. Dead Tamarack bears S27°W, 20 lks.  
 Cedar 8" bears S85°W, 18.97 ft.  
 Replaced the wooden post with 2" dia. galvanized iron pipe, filled with concrete, with a brass cap stamped to identify the corner. The following corner references:  
 Balsam 4" bears N39°E, 13.23 ft. Balsam 3" bears S23°E, 14.57 ft.  
 Cedar 8" bears S85°E, 18.97 ft. Steel sign post bears East, 0.5 ft.

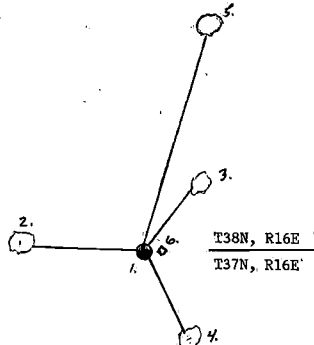
In 1982, Kim Pritzlaff recovered monument in place and the 1974 corner references described on the Certified Land Corner Restoration form filed in the Forest County Register of Deed's Office, Document #105816.

In 1990, John Schulke recovered monument in place and the following corner references:  
 Cedar 12" bears N88°W, 18.98 ft. Balsam 8" bears N38°E, 13.77 ft.  
 Balsam 6" bears S27°E, 14.76 ft. Steel sign post bears East 0.6 ft.  
 The following new corner references:  
 Cedar 6" bears N16°E, 37.12 ft.

- (c) In the plan view drawing below, provide reference ties to at least 4 witness monuments, or, if the location is within a municipality, to at least 2 witness monuments. (Witness monuments shall be made of concrete, natural stone, iron or other equally durable material.)

- (d) Show a plan view drawing depicting the relevant monuments and reference ties which is sufficient in detail to enable accurate relocation of the corner monument if the corner monument is disturbed. Indicate north.

1. 2" dia. galvanized iron pipe with a brass cap stamped to identify the corner.
2. Cedar 12" N88°W 18.98 ft.
3. Balsam 8" N38°E 13.77 ft.
4. Balsam 6" S27°E 14.76 ft.
5. Cedar 6" N16°E 37.12 ft.
6. Steel sign post East 0.6 ft.



REGISTER'S OFFICE  
 Forest County, Wis.

Received for record this 19th day  
December, A.D., 1990 at  
2:45 o'clock A.M. and recorded  
 in Vol. Corner Restorations  
 page A-7

Register of Deeds

43816320020

A-7 37/6

A-7

- (e) Describe any material discrepancy between the location of the corner as restored or reestablished and the location of that corner as previously restored or reestablished by distance and direction. Show the discrepancy on the plan view drawing under (d), above. Show the distances between the corner as previously restored or reestablished and (1) the corner as restored or reestablished, and (2) to at least 2 of the witness monuments shown on the drawing in (d), above.

Found discrepancy in location of Cedar bearing tree on the Certificate, Document #105816 and plat by Kim Pritzlaff of Section 5 Surveyed in 1982.

- (f) Was the corner restored through acceptance of (1) an obliterated evidence location, or, (2) a found perpetuated location?

(2) found perpetuated location.

- (g & h) Was the corner reestablished through lost corner proportionate methods? If so, show the method, including the directions and distances to other public land survey corners used as evidence or used for proportioning in determining the corner location?

NO.

(1) I, John Schulke a Register Land Surveyor


(Type or print name) certify that the corner location shown on this record was determined by me or under my direction and control and that this U.S. Public Land Survey Monument Record is correct and complete to the best of my knowledge and belief.

John Schulke  
Signature

9/21/90  
Date

CERTIFICATE READY FOR FILING:

Dale Stange  
District Ranger



## CERTIFIED LAND CORNER RESTORATION

State of Wisconsin

County of Forest

ss.

I Jean Resvick, do hereby certify that on the 25 day of July, 19 73, I found evidence of the south quarter corner of section 32 Township 38 north 37 North, Range 16 east, Fourth Principal Meridian, as described hereon; and that from this evidence I established a new monument and accessories as described hereon to perpetuate the original location of this corner:

Description of original monument and accessories and subsequent restorations:

Surveyed in 1857 by Artemas Curtis.

West between sections 5 and 32. 40.00 chains set 1/4 section post.

Tamarac, 10", N10°E, 15 lks.

Tamarac, 8", S27°W, 20 lks.

Leave swamp, 3.0 chains west bears NE

Description of corner evidence found:

Squared wood post.

Fallen 12" tamarac N10°E, 11 feet

Cedar, 8", S85°W, 18.97 ft.

Fallen tamarac, 5.27°W, 20 lks.

Leave swamp, 3.0 chains west bears NE

Description of monument and accessories I established to perpetuate the location of this corner:

At position of corner set a 2 inch inside diam. galvanized pipe, 5 feet long, filled with concrete, with a brass cap marked: T38N, R16E, 1/4, S32, S5, T37N, 1974, S-802

From which the following bear:

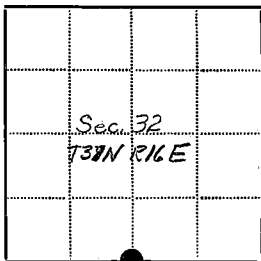
Balsam, 4" N39°E, 13.23 feet

Balsam, 3", S23°E, 14.57 feet

Cedar, 8", S85°E, 18.97 feet, bearing tree found

Steel sign post, east, 0.50 feet

43716320020



● = Corner monument restored

□ =

Resident witnesses.....

Dated at Rhinelanders Wisconsin, this 11 day of May, 19 74.

Signature Jean F. Resvick Title Land Surveyor  
(County Surveyor, Registered Land Surveyor, or other duly authorized official)

Surveyors Registration No. S-802 DOCUMENT NUMBER 105816

Office of Register of Deeds County of Forest

I hereby certify that the within instrument was filed in this office for record on the 8th day of August, 19 74, and was filed in Book Corner No. Restorations Page No. Z-7 of County Records.

Signature Eugene Stetson Title.....

Township 37 North Range 16E Section 32 Index No. Z-7 Page No. 2

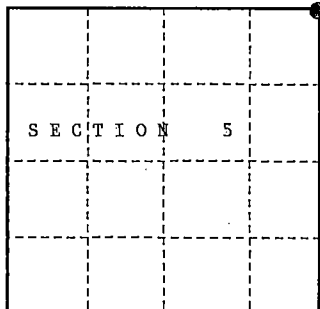
## U. S. PUBLIC LAND SURVEY MONUMENT RECORD

## INSTRUCTIONS:

This record shall show the location of the corner and shall include all of the following nine elements (a through i).

- (a) Identify the corner by reference to the U.S. public land survey system.  
O = Corner monument restored.

Section Corner Common to Sections 4, 5, 32 and 33,  
Township 37 and 38 North, Range 16 East,  
Forest County, State of Michigan.



- (b) Describe any record evidence, monument evidence, occupational evidence, testimonial evidence or any other material evidence you considered, and whether the monument was found or placed.

In 1857, Artemas Curtis set a wooden post at the corner and established the following bearing trees:

Spruce	8" bears N28°W, 26 lks.	Tamarack	10" bears N64°E, 36 lks.
White pine	16" bears S25°E, 20 lks.	Hemlock	14" bears S47°W, 34 lks.

In 1975, Jean Resvick found all bearing trees and set a 2" dia. galvanized iron pipe filled with concrete with a brass cap stamped to identify the corner. The following corner references:

references: Steel sign post North 0.5 ft.	
Spruce 3" bears N67°E, 9.07 ft.	Spruce 8" bears S38°E, 13.04 ft.
Spruce 6" bears S51°W, 16.07 ft.	Spruce 4" bears N55°W, 12.38 ft.

In 1982, Kim Pritzlaff recovered monument in place and the 1975 corner references described on the Certified Land Corner Restoration form filed in the Forest County Register of Deed's Office, Document #106872.

In 1990, John Schulke recovered monument in place and the following corner references:

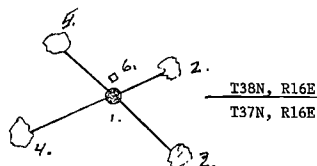
Spruce 5" bears N63°E, 9.07 ft.	Spruce 11" bears S47°E, 13.03 ft.
Spruce 8" bears N53°W, 12.46 ft.	Steel sign post bears North, 0.4 ft.

The following new corner references:

Spruce 5" bears S67°W, 15.63 ft.

- (c) In the plan view drawing below, provide reference ties to at least 4 witness monuments, or, if the location is within a municipality, to at least 2 witness monuments. (Witness monuments shall be made of concrete, natural stone, iron or other equally durable material.)

- (d) Show a plan view drawing depicting the relevant monuments and reference ties which is sufficient in detail to enable accurate relocation of the corner monument if the corner monument is disturbed. Indicate north.



- 2" dia. galvanized iron pipe with brass cap stamped to identify the corner.
- Spruce 5" N63°E 9.07 ft.
- Spruce 11" S47°E 13.03 ft.
- Spruce 5" S67°W 15.63 ft.
- Spruce 8" N53°W 12.46 ft.
- Steel sign post North 0.4 ft.

REGISTER'S OFFICE {  
Forest County, Wis. {

Received for record this 10th day  
of December A.D., 19 90 at

8:45 o'clock A.M. and recorded

In Vol Corner Restoration

page 1-2

Paul H. Anderson  
Register of Deeds

43816320000



- (e) Describe any material discrepancy between the location of the corner as restored or reestablished and the location of that corner as previously restored or reestablished by distance and direction. Show the discrepancy on the plan view drawing under (d), above. Show the distances between the corner as previously restored or reestablished and (1) the corner as restored or reestablished, and (2) to at least 2 of the witness monuments shown on the drawing in (d), above.

NONE:

- (f) Was the corner restored through acceptance of (1) an obliterated evidence location, or, (2) a found perpetuated location?

(2) found perpetuated location.

- (g & h) Was the corner reestablished through lost corner proportionate methods? If so, show the method, including the directions and distances to other public land survey corners used as evidence or used for proportioning in determining the corner location?

NO.

- (1) I, John Schulke a Register Land Surveyor

(type or print name) certify that the corner location shown on this record was determined by me or under my direction and control and that this U.S. Public Land Survey Monument Record is correct and complete to the best of my knowledge and belief.


John Schulke  
Signature

9/21/90

Date

CERTIFICATE READY FOR FILING:

Dale B. Stage  
District Ranger



## CERTIFIED LAND CORNER RESTORATION

State of Wisconsin

County of Forest

ss.

I Jean F. Resvick, do hereby certify that on the 31st day of October, 1974, I found evidence of the northeast section corner of Section 5 Township 37 North, Range 16 East, Fourth Principal Meridian, as described hereon; and that from this evidence I established a new monument and accessories as described hereon to perpetuate the original location of this corner:

## Description of original monument and accessories and subsequent restorations:


Surveyed in 1857 by Artemas Curtis  
80 chains west between sections 4 and 33 set post  
Spruce 8, N28W, 26 lks  
Tamarack 10, N64E, 36 lks  
White pine 16, S25E, 20 lks  
Hemlock 14, S47W, 34 lks  
0.50 chains west leave swamp bears NNW & SE

## Description of corner evidence found:

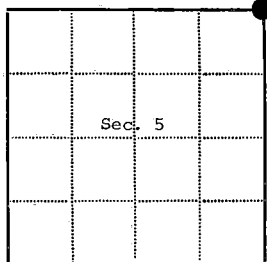
White pine stump, scribed OBT (this is not original scribing)  
Hemlock, fallen, has burned out face blaze  
At a point N25W, 20 lks from white pine the hemlock bears S49E, 34 lks  
A tamarack stump bears N64E, 36 lks from point  
A spruce stump bears N28W, 26 lks from point  
All four stumps found check to a common point by recorded distances and 3 bearings.

## Description of monument and accessories I established to perpetuate the location of this corner:

At position for the section corner set a 2 inch inside diameter galvanized iron pipe, 3 feet long, filled with concrete with a brass cap stamped, T38N, R16E, S32, S33, S5, S4, T37N, 1975, S-802  
Blazed and scribed the following new bearing trees:  
Spruce 3, N67E, 9.07 feet  
Spruce 8, S38E, 13.04 feet  
Spruce 6, S51W, 16.07 feet  
Spruce 4, N55W, 12.38 feet  
Set steel sign post 0.50 feet north of monument



43816320000



● - Corner monument restored

□ -

Resident witnesses.....

Dated at Rhinelander, Wisconsin, this 20 day of March, 1975..

Signature Jean F. Resvick Title Land Surveyor  
(County Surveyor, Registered Land Surveyor, or other duly authorized official)

Surveyors Registration No. S-802 Document Number 106872

Office of Register of Deeds County of Forest

I hereby certify that the within instrument was filed in this office for record on the 31st day of March, 1975, and was filed in Book No. Corner Page No. A-9 of County Records.

Signature Jean F. Resvick Title Register of Deeds

Township 37 North, Range 16 East, Section 5, Index No. A-9, Page No. 9

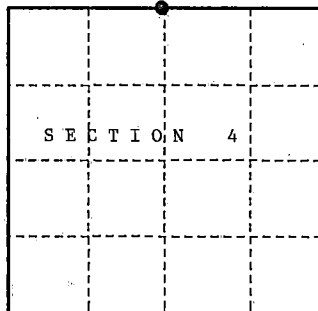
# U. S. PUBLIC LAND SURVEY MONUMENT RECORD

## INSTRUCTIONS:

This record shall show the location of the corner and shall include all of the following nine elements (a through i).

- (a) Identify the corner by reference to the U.S. public land survey system.  
O = Corner monument restored.

Quarter Corner Common to Sections 4 and 33,  
Township 37 and 38 North, Range 16 East,  
Forest County, State of Wisconsin.



- (b) Describe any record evidence, monument evidence, occupational evidence, testimonial evidence or any other material evidence you considered, and whether the monument was found or placed.

In 1857, Artemas Curtis set a wooden post at the corner and selected the following bearing trees:  
Spruce 10" N13°W 27 lks.  
Spruce 8" N42°E 22 lks.

In 1982, Kim Pritzlaff recovered corner and set 2" dia. driveable alum. Berntsen monument.  
The following corner references: Forest Service Tag N20°W 21.50 ft.  
Cedar 9" S80°E 13.98 ft. Steel sign post South 1.65 ft.  
Cedar 8" N25°E 26.15 ft.

In 1990, John Schulke recovered monument in place and the following corner references:  
Cedar 9" N45°E 14.25 ft. Tree with tag (dead) NW 21.50 ft.  
Cedar 10" S83°E 26.16 ft. Steel sign post South 1.6 ft.

The following new corner references:

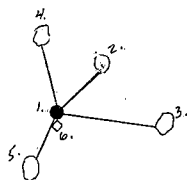
Cedar 6" N13°W 18.26 ft.  
Cedar 9" S23°W 14.72 ft.

- (c) In the plan view drawing below, provide reference ties to at least 4 witness monuments, or, if the location is within a municipality, to at least 2 witness monuments; (witness monuments shall be made of concrete, natural stone, iron or other equally durable material.)

- (d) Show a plan view drawing depicting the relevant monuments and reference ties which is sufficient in detail to enable accurate relocation of the corner monument if the corner monument is disturbed. Indicate north.

- 2" dia. driveable alum. monument stamped to identify the corner.
- Cedar 9" N45°E 14.25 ft.
- Cedar 10" S83°E 26.16 ft.
- Cedar 6" N13°W 18.26 ft.
- Cedar 9" S23°W 14.72 ft.
- Steel sign post South 1.60 ft.

T38N, R16E  
T37N, R16E



REGISTER'S OFFICE  
Forest County, Wis.

Received for record this 19th day  
of December A.D., 1990 at  
8:15 o'clock A.M. and recorded  
in Vol. Corner Restorations  
page 411  
Paul Pritzlaff  
Register of Deeds

43816330020

- (e) Describe any material discrepancy between the location of the corner as restored or reestablished and the location of that corner as previously restored or reestablished by distance and direction. Show the discrepancy on the plan view drawing under (d), above. Show the distances between the corner as previously restored or reestablished and (1) the corner as restored or reestablished, and (2) to at least 2 of the witness monuments shown on the drawing in (d), above.

NONE

- (f) Was the corner restored through acceptance of (1) an obliterated evidence location, or, (2) a found perpetuated location?

(2) found perpetuated location.

- (g & h) Was the corner reestablished through lost corner proportionate methods? If so, show the method, including the directions and distances to other public land survey corners used as evidence or used for proportioning in determining the corner location?

No.

(1) I, John Schulke (Register Land Surveyor)

(type or print name) certify that the corner location shown on this record was determined by me or under my direction and control and that this U.S. Public Land Survey Monument Record is correct and complete to the best of my knowledge and belief.


John Schulke  
Signature

10/23/90

Date

CERTIFICATE READY FOR FILING:

Paul D. Stege  
District Ranger



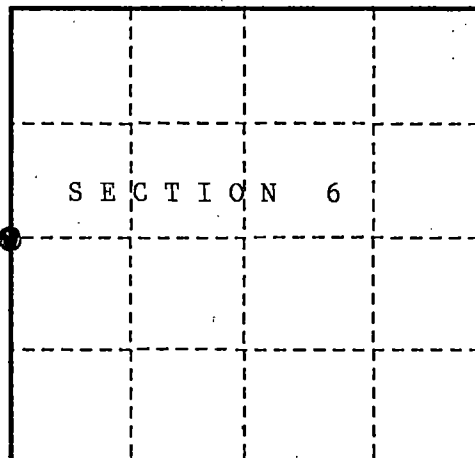
## U. S. PUBLIC LAND SURVEY MONUMENT RECORD

## INSTRUCTIONS:

This record shall show the location of the corner and shall include all of the following nine elements (a through i).

- (a) Identify the corner by reference to the U.S. public land survey system.  
O = Corner monument restored.

Quarter Corner Common to Sections 1 and 6,  
Township 37 North, Range 15 and 16 East,  
Forest County, State of Wisconsin.



- (b) Describe any record evidence, monument evidence, occupational evidence, testimonial evidence or any other material evidence you considered, and whether the monument was found or placed.

In 1857, Artemas Curtis set a wood post at the corner with the following bearing trees:  
Hemlock 16" S87°W 49 lks. Yellow Birch 8" East 2 lks.

In 1973, Jean Resvick recovered scribed cedar post and recovered the following bearing trees: Birch stump East 8 lks. Hemlock remains S87°W 49 lks.

The swamp calls to the North and South fits GLO notes.

Replaced wood post with a 2" dia. galvanized iron pipe, filled with concrete with a brass cap stamped to identify the corner. The following corner references:

Maple 7" S23°E 32.34 ft. Y Birch 6" N86°W 47.35 ft.  
Steel post SW 1.0 ft.

In 1982, Kim Pritzlaff recovered monument in place and the 1973 corner references described on the Certified Land Corner Restoration form filed in the Forest County Register of Deed's Office, Document #104442.

In 1990, John Schulke recovered monument in place and the following corner references:

Triple Red Maple 8" S21°E 32.24 ft.  
Y. Birch 8" N87°W 47.37 ft.  
Steel sign post SW 1.0 ft.

The following new corner reference:

Sugar Maple 6" S25°W 31.97 ft.

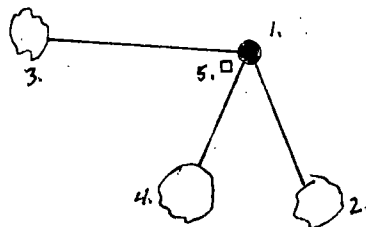
- (c) In the plan view drawing below, provide reference ties to at least 4 witness monuments, or, if the location is within a municipality, to at least 2 witness monuments. (witness monuments shall be made of concrete, natural stone, iron or other equally durable material.)

- (d) Show a plan view drawing depicting the relevant monuments and reference ties which is sufficient in detail to enable accurate relocation of the corner monument if the corner monument is disturbed. Indicate north.

- 2" dia. galvanized iron pipe with a brass cap stamped to identify the corner.
- Triple Red Maple 8" S21°E 32.24 ft.
- Y. Birch 8" N87°W 47.37 ft.
- Sugar Maple 6" S25°W 31.97 ft.
- Steel sign post SW 1.0 ft.

T37N, R15E

T37N, R16E



REGISTER'S OFFICE  
Forest County, Wis.

Received for record this 19th day  
of December, A.D., 1990 at  
8:45 o'clock A.M. and recorded  
in Vol. Corner Restorations  
page 5-1

Register of Deeds

100 1001

43715012000

G-1 37-16

(e) Describe any material discrepancy between the location of the corner as restored or reestablished and the location of that corner as previously restored or reestablished by distance and direction. Show the discrepancy on the plan view drawing under (d). above. Show the distances between the corner as previously restored or reestablished and (1) the corner as restored or reestablished, and (2) to at least 2 of the witness monuments shown on the drawing in (d), above.

NONE.

(f) Was the corner restored through acceptance of (1) an obliterated evidence location, or, (2) a found perpetuated location?

(2) found perpetuated location.

(g & h) Was the corner reestablished through lost corner proportionate methods? If so, show the method, including the directions and distances to other public land survey corners used as evidence or used for proportioning in determining the corner location?

No.

(1) I, John Schulke a Register Land Surveyor


(type or print name) certify that the corner location shown on this record was determined by me or under my direction and control and that this U.S. Public Land Survey Monument Record is correct and complete to the best of my knowledge and belief.

John C. Schulke  
Signature

9/21/80  
Date

CERTIFICATE READY FOR FILING:

Dale B. Stage  
District Ranger



# CERTIFIED LAND CORNER RESTORATION

State of Wisconsin

County of Forest

ss.

I Jean F. Resvick, do hereby certify that on the 17 day of May, 1973, I found evidence of the West quarter corner of Section 5 Township 37 north, Range 16 east, Fourth Principal Meridian, as described hereon; and that from this evidence I established a new monument and accessories as described hereon to perpetuate the original location of this corner:

Description of original monument and accessories and subsequent restorations:

Survey in 1859 by James McBride 41.20 South corrected between Sections 5 and 6 set post Cedar 8 inches bears S81E 7 lks.  
Spruce 6 inches bears N70W 3 lks.

Description of corner evidence found:


Scribed squared post  
Cedar stump remains bear S81E, 7 lks.  
Spruce stump bears N70W, 3 lks.  
Cedar bears S60W, 5.72 ft., scribed  
Cedar bears N77E, 12.22 ft., scribed

Description of monument and accessories I established to perpetuate the location of this corner:

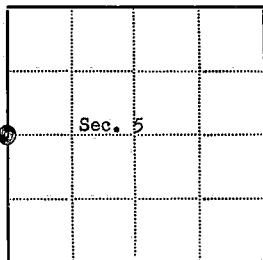
Replaced post with 2 inch inside diameter galvanized iron pipe 5 ft. long filled with concrete with a brass cap marked: T37N, R16E, 1/4, S5, S6, 1974, S-802:

From which the following blazed and scribed new bearing trees bear:

Cedar 8 inches bears S37E, 26.98 ft.  
Cedar 11 inches bears N4W 31.55 ft.  
Steel post, NW, 1.0 ft.



4371606 2444



● - Corner monument restored

□ -

Resident witnesses.....

Dated at Rhineland Wisconsin, this 28 day of Feb 1974.

Signature Jean F. Resvick Title Land Surveyor  
(County Surveyor, Registered Land Surveyor, or other duly authorized official)

Surveyors Registration No. S-802 DOCUMENT Number 105097

Office of Register of Deeds County of Forest

I hereby certify that the within instrument was filed in this office for record on the 5th day of April 1974, and was filed in Book No. \_\_\_\_\_ Page No. \_\_\_\_\_ of County Records.

Signature Eugene Stang Title Register of Deeds

Township 37 north, Range 16 east, Section 5, Index No. C-5, Page No. \_\_\_\_\_

65

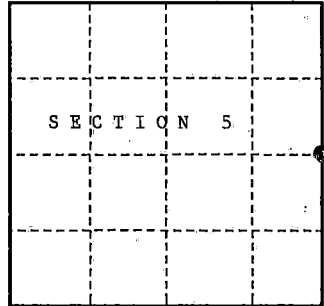
## U. S. PUBLIC LAND SURVEY MONUMENT RECORD

## INSTRUCTIONS:

This record shall show the location of the corner and shall include all of the following nine elements (a through i).

- (a) Identify the corner by reference to the U.S. public land survey system.  
O = Corner monument restored.

Quarter Corner Common to Sections 4 and 5,  
Township 37 North, Range 16 East, Forest County,  
State of Wisconsin.



- (b) Describe any record evidence, monument evidence, occupational evidence, testimonial evidence or any other material evidence you considered, and whether the monument was found or placed.

In 1859, James McBride set a wood post at the corner with the following bearing trees:

Cedar 8" S75°W 11 lks.  
Cedar 10" S15°E 9 lks.

In 1974, Jean Resvick recovered wood post and the following corner references:

Cedar snag with scribing S75°W 11 lks. Cedar stump with scribing S45°E 16 lks.  
Cedar stump S15°E 9 lks. Cedar snag with scribing S83°W 26 lks.  
Cedar stump with scribing S57°E 21 lks.

Replaced wood post with a 2" dia. galvanized iron pipe filled with concrete, with a brass cap stamped to identify the corner. The following corner references:  
Spruce 4" N15°E 12.18 ft. Spruce 4" S17°W 7.37 ft.  
Steel post NE 1.0 ft.

In 1982, Kim Pritzlaff recovered monument in place and the 1974 corner references described on the U.S. Public Land Survey Monument Record form filed in the Forest County Register of Deed's Office, Document #105098.

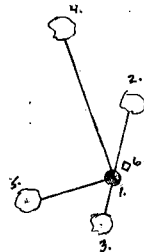
In 1990, John Schulke recovered monument in place and the following corner references:

Blk. Spruce 6" N12°E 12.05 ft. Blk. Spruce 5" S15°W 7.40 ft.  
Steel post Ne 0.7 ft.  
The following new corner references:  
Blk. Spruce 6" N19°W 25.82 ft. Blk. Spruce 5" S75°W 13.92 ft.

- (c) In the plan view drawing below, provide reference ties to at least 4 witness monuments, or, if the location is within a municipality, to at least 2 witness monuments. (Witness monuments shall be made of concrete, natural stone, iron or other equally durable material.)

- (d) Show a plan view drawing depicting the relevant monuments and reference ties which is sufficient in detail to enable accurate relocation of the corner monument if the corner monument is disturbed. Indicate north.

- 2" dia. galvanized iron pipe with brass cap stamped to identify the corner.
- Blk. Spruce 6" N12°E 12.05 ft.
- Blk. Spruce 5" S15°W 7.40 ft.
- Blk. Spruce 6" N19°W 25.82 ft.
- Blk. Spruce 5" S75°W 13.92 ft.
- Steel sign post NE 0.7 ft.



REGISTER'S OFFICE  
Forest County, Wis.

Received for record this 19th day  
of November A.D. 1990 at  
8:45 o'clock A.M. and recorded  
in Vol. 999 Registration

Page 1  
[Signature]  
Register of Deeds

4371605 2000



(e) Describe any material discrepancy between the location of the corner as restored or reestablished and the location of that corner as previously restored or reestablished by distance and direction. Show the discrepancy on the plan view drawing under (d), above. Show the distances between the corner as previously restored or reestablished and (1) the corner as restored or reestablished, and (2) to at least 2 of the witness monuments shown on the drawing in (d), above.

NONE.

(f) Was the corner restored through acceptance of (1) an obliterated evidence location, or, (2) a found perpetuated location?


(2) found perpetuated location.

(g & h) Was the corner reestablished through lost corner proportionate methods? If so, show the method, including the directions and distances to other public land survey corners used as evidence or used for proportioning in determining the corner location?

NO.

(1) 1. John Schulke a Register Land Surveyor

(type or print name) certify that the corner location shown on this record was determined by me or under my direction and control and that this U.S. Public Land Survey Monument Record is correct and complete to the best of my knowledge and belief.



John C. Schulke  
Signature

9/21/90  
Date

CERTIFICATE READY FOR FILING:

Daniel Stange  
District Ranger

## CERTIFIED LAND CORNER RESTORATION

State of Wisconsin

County of Forest

ss.

I Jean F. Resvick, do hereby certify that on the 17th day of May, 1973, I found evidence of the East quarter corner of Section 5 Township 37 north, Range 16 east, Fourth Principal Meridian, as described hereon; and that from this evidence I established a new monument and accessories as described hereon to perpetuate the original location of this corner:

Description of original monument and accessories and subsequent restorations:

Surveyed in 1859 by James McBride  
40.0 chains south corrected between Section 4 and 5 set post  
Cedar 8 inches, bears S75W., 11 lks.  
Cedar 10 inches, bears S15E, 9 lks.

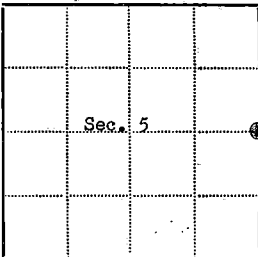
Description of corner evidence found:

1. Cedar snag, scribed original bearing tree on edge of old face blaze, "S" scribed in old face.
2. At a point N75°E from stump found old post
3. Cedar stump S15E, 9 lks.
4. Cedar stump scribed S45E, 16 lks.
5. Cedar stump scribed S57E, 21 lks.
6. Cedar snag scribed S83W, 26 lks.

Description of monument and accessories I established to perpetuate the location of this corner:

Replaced point of post with 2 inch inside diameter galvanized iron pipe, 5 feet long, filled with concrete, with brass cap marked: T37N, R16E, 1/4, S4, S5, 1974, S-802

From which the following blazed and scribed new bearing trees bear:  
Spruce 4 inches bears N15°E 12.18 ft.  
Spruce 4 inches bears S17°W 7.37 ft.  
Steel post, NE, 1.0 ft.



● -- Corner monument restored

□ =

Resident witnesses.....

Dated at Rhineland Wisconsin, this 17th day of May, 1974.

Signature: Jean F. Resvick Title: Land Surveyor  
(County Surveyor, Registered Land Surveyor, or other duly authorized official)


Surveyors Registration No. S-802 DOCUMENT Number 105098

Office of Register of Deeds County of Forest

I hereby certify that the within instrument was filed in this office for record on the 5th day of April, 1974, and was filed in Book No. \_\_\_\_\_ Page No. \_\_\_\_\_ of County Records.

Signature: Eugene Stutzman Title: Register of Deeds

Township 37 north, Range 16 east, Section 5, Index No. C-9, Page No. \_\_\_\_\_



69

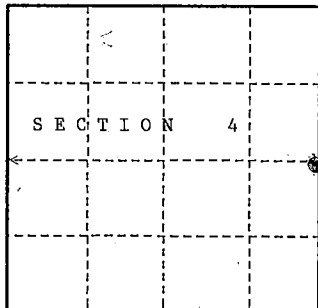
# U. S. PUBLIC LAND SURVEY MONUMENT RECORD

## INSTRUCTIONS:

This record shall show the location of the corner and shall include all of the following nine elements (a through i).

- (a) Identify the corner by reference to the U.S. public land survey system.  
O = Corner monument restored.

Quarter Corner Common To Sections 3 and 4,  
Township 37 North, Range 16 East,  
Forest County, State of Wisconsin.



- (b) Describe any record evidence, monument evidence, occupational evidence, testimonial evidence or any other material evidence you considered, and whether the monument was found or placed.

In 1859, James McBride set a wooden post and selected the following bearing trees:

Spruce	5"	S52°E	15 lks.
Spruce	5"	S39°W	17 lks.

In 1982, Kim Pritzlaff established the corner and set a 2" dia. driveable aluminum Berntsen monument stamped to identify the corner. The following corner references:

Tamarack	4"	S09°E	80.78 ft.	Steel sign post	West	1.2 ft.
Spruce	5"	N30°E	91.40 ft.			

In 1990, John Schulke recovered monument in place and the monument is located in an open Spruce swamp. Recovered the following corner references:

Spruce	6"	N30°E	91.40 ft.	Steel sign post	West	1.2 ft.
Tamarack	6"	S11°E	80.85 ft.			

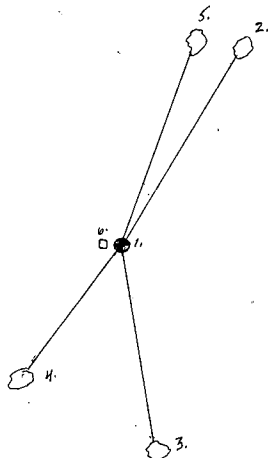
The following new corner references:

Spruce	3"	S37°W	63.62 ft.
Spruce	4"	N20°E	86.30 ft.

- (c) In the plan view drawing below, provide reference ties to at least 4 witness monuments, or, if the location is within a municipality, to at least 2 witness monuments. (witness monuments shall be made of concrete, natural stone, iron or other equally durable material.)

- (d) Show a plan view drawing depicting the relevant monuments and reference ties which is sufficient in detail to enable accurate relocation of the corner monument if the corner monument is disturbed. Indicate north.

- 2" dia. driveable alum. monument stamped to identify the corner.
- Spruce 6" N30°E 91.54 ft.
- Tamarack 6" S11°E 80.85 ft.
- Spruce 3" S37°W 63.62 ft.
- Spruce 4" N20°E 86.30 ft.
- SSP West 1.2 ft.



REGISTER'S OFFICE  
Forest County, Wis.

Received for record this 1994 day  
of December A.D., 1990 at  
8:45 o'clock A.M. and recorded  
in Vol. County Registration  
page 513  
Paul A. Schuchman  
Register of Deeds

4371604 2000

(e) Describe any material discrepancy between the location of the corner as restored or reestablished and the location of that corner as previously restored or reestablished by distance and direction. Show the discrepancy on the plan view drawing under (d), above. Show the distances between the corner as previously restored or reestablished and (1) the corner as restored or reestablished, and (2) to at least 2 of the witness monuments shown on the drawing in (d), above.

NONE.

(f) Was the corner restored through acceptance of (1) an obliterated evidence location, or, (2) a found perpetuated location?


☒ (2) Found perpetuated location.

(g & h) Was the corner reestablished through lost corner proportionate methods? If so, show the method, including the directions and distances to other public land survey corners used as evidence or used for proportioning in determining the corner location?

No.

(1) I, John Schulke (Register Land Surveyor)

(type or print name) certify that the corner location shown on this record was determined by me or under my direction and control and that this U.S. Public Land Survey Monument Record is correct and complete to the best of my knowledge and belief.



John Schulke  
Signature

10/23/90  
Date

CERTIFICATE READY FOR FILING:

Dale B. Stage  
District Ranger

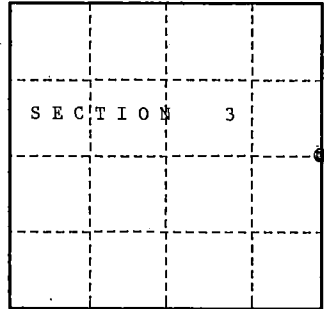
## U. S. PUBLIC LAND SURVEY MONUMENT RECORD

## INSTRUCTIONS:

This record shall show the location of the corner and shall include all of the following nine elements (a through i).

- (a) Identify the corner by reference to the U.S. public land survey system.  
O = Corner monument restored.

Quarter Corner Common to Sections 2 and 3,  
Township 37 North, Range 16 East, Forest County,  
State of Wisconsin.



- (b) Describe any record evidence, monument evidence, occupational evidence, testimonial evidence or any other material evidence you considered, and whether the monument was found or placed.

In 1859, James McBride set a wooden post at the corner and with the following bearing trees:  
Sugar 10" S84°E, 26 lks. Sugar 12" S86°W, 42 lks.

In 1982, Kim Pritzlaff established the corner and set 2" dia. driveable aluminum Berntsen monument stamped to identify the corner. The following corner references:  
Maple 8" S22°E 17.48 ft.  
Maple 6" N61°E 5.88 ft.  
Steel post S30°E 1.2 ft.

In 1990, John Schulke recovered monument in place and flush to the ground. Also, recovered the following corner references:

Red Maple 7" N76°E 5.87 ft.  
Red Maple 9" S15°E 17.47 ft.  
Steel sign post SE 1.2 ft.

The following new corner reference:

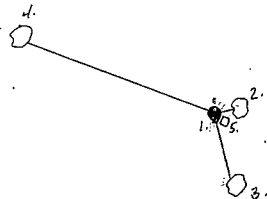
Red Maple 5" N69°W 48.62 ft.

Center line of a two track is West 30 ft. of the monument.

- (c) In the plan view drawing below, provide reference ties to at least 4 witness monuments, or, if the location is within a municipality, to at least 2 witness monuments. (Witness monuments shall be made of concrete, natural stone, iron or other equally durable material.)

- (d) Show a plan view drawing depicting the relevant monuments and reference ties which is sufficient in detail to enable accurate relocation of the corner monument if the corner monument is disturbed. Indicate north.

- 2" dia. aluminum monument stamped to identify the corner.
- Red Maple 7" N76°E 5.87 ft.
- Red Maple 9" S15°E 17.47 ft.
- Red Maple 5" N69°W 48.62 ft.
- Steel sign post SE 1.2 ft.



REGISTER'S OFFICE  
Forest County, Wis.

Received for record this 19th day  
of December, A.D., 1990 at  
8:45 o'clock A.M. and recorded  
in Vol. County Records  
page C-17  
Paul H. Schumacher  
Register of Deeds

43716032000

(e) Describe any material discrepancy between the location of the corner as restored or reestablished and the location of that corner as previously restored or reestablished by distance and direction. Show the discrepancy on the plan view drawing under (d), above. Show the distances between the corner as previously restored or reestablished and (1) the corner as restored or reestablished, and (2) to at least 2 of the witness monuments shown on the drawing in (d), above.

NONE.

(f) Was the corner restored through acceptance of (1) an obliterated evidence location, or, (2) a found perpetuated location?

(2) found perpetuated location.

(g & h) Was the corner reestablished through lost corner proportionate methods? If so, show the method, including the directions and distances to other public land survey corners used as evidence or used for proportioning in determining the corner location?

NO.

(1) I, John Schulke a Register Land Surveyor


(type or print name) certify that the corner location shown on this record was determined by me or under my direction and control and that this U.S. Public Land Survey Monument Record is correct and complete to the best of my knowledge and belief.

John Schulke  
Signature

10/23/90  
Date

CERTIFICATE READY FOR FILING:

Dale B. Harge  
District Ranger



## CERTIFIED LAND CORNER RESTORATION

State of Wisconsin

County of Forest

ss.

I Jean F. Resvick, do hereby certify that on the 17 th day of May, 19 73, I found evidence of the south quarter corner of Section 6 Township 37 north, Range 16 east, Fourth Principal Meridian, as described hereon; and that from this evidence I established a new monument and accessories as described hereon to perpetuate the original location of this corner:

Description of original monument and accessories and subsequent restorations:

Survey in 1859 by James McBride 51.30 chains east corrected between Section 6 and 7 set post.  
Cedar 8 inches bears, N46E, 10 lks.  
Spruce 8 inches bears, S4E, 18lks.


Description of corner evidence found:

1. 6x6 scribed cedar post.
2. Spruce stump scribed, bears N40W, 18 lks.
3. Cedar, 8 inches, bears S78E, 41 lks., scribed 1/4S

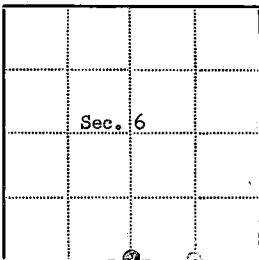
Description of monument and accessories I established to perpetuate the location of this corner:

Replaced post with 2 inch inside diameter galvanized iron pipe 5 feet long, filled with concrete, with brass cap marked: T37N, R16E, 1/4, S6, S7, 1974, S-802:

From which the following blazed and scribed new bearing trees bear:  
Cedar 8 inches bears, S78E, 26.51 ft.  
Cedar 6 inches bears, S57E, 19.23 ft.  
Cedar 5 inches bears, S29W, 9.54 ft.  
Steel post, S.W., 1.0 ft.



43716060020



⊙ = Corner monument restored

□ =

Resident witnesses.....

Dated at Rhinelanders Wisconsin, this 21 day of Feb. 19 74.

Signature Jean F. Resvick Title Land Surveyor  
(County Surveyor, Registered Land Surveyor, or other duly authorized official)

Surveyors Registration No. S-802 DOCUMENT Number 105099

Office of Register of Deeds County of Forest

I hereby certify that the within instrument was filed in this office for record on the 5th day of April 19 74, and was filed in Book No. \_\_\_\_\_ Page No. \_\_\_\_\_ of County Records.

Signature Eugene Stitzinger Title Register of Deeds

Township 37 north, Range 16 east, Section 5, Index No. E-3, Page No. \_\_\_\_\_

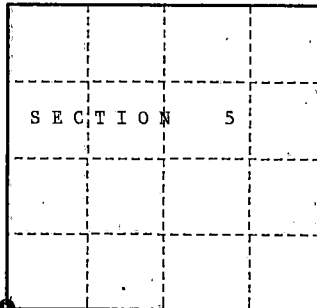
# U. S. PUBLIC LAND SURVEY MONUMENT RECORD

## INSTRUCTIONS:

This record shall show the location of the corner and shall include all of the following nine elements (a through i).

- (a) Identify the corner by reference to the U.S. public land survey system.  
O = Corner monument restored.

Section Corner Common to Sections 5, 6, 7 and 8,  
Township 37 North, Range 16 East, Forest County,  
State of Wisconsin.



- (b) Describe any record evidence, monument evidence, occupational evidence, testimonial evidence or any other material evidence you considered, and whether the monument was found or placed.

In 1859, James McBride set a wooden post along with the following bearing trees:

Cedar 12" bears N40°W, 36 lks. Tamarack 12" bears N41°E, 15 lks.  
Cedar 10" bears S25°W, 24 lks. Tamarack 14" bears S50°E, 8 lks.

In 1974, Jean Resvick recovered wooden post and the following bearing trees:

Scribed Cedar bears S59°E 11 lks.  
Replaced wooden post with a 2" dia. galvanized iron pipe, filled with concrete,  
with a brass cap stamped to identify the corner. The following corner references:  
Cedar 10" bears S59°E, 7.94 ft. Cedar 8" bears N66°W 16.08 ft.  
Steel post bears SE 1.0 ft.

In 1982, Kim Fritzlaff recovered monument in place and recovered 1974 corner references described on the Certified Land Corner Restoration form filed in the Forest County Register of Deed's Office, Document #105100.

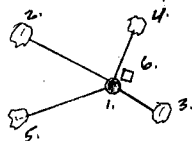
In 1990, John Schulke recovered monument in place and the following corner references:

Cedar 12" bears N61°W, 15.95 ft. Steel sign post NE 1.0 ft.  
Cedar 12" bears S59°E, 7.89 ft.  
The following new corner references: Blk. Ash 6" bears N21°E, 8.93 ft.  
Cedar 5" bears S70°W, 15.80 ft.

- (c) In the plan view drawing below, provide reference ties to at least 4 witness monuments, or, if the location is within a municipality, to at least 2 witness monuments. (Witness monuments shall be made of concrete, natural stone, iron or other equally durable material.)

- (d) Show a plan view drawing depicting the relevant monuments and reference ties which is sufficient in detail to enable accurate relocation of the corner monument if the corner monument is disturbed. Indicate north.

- 2" dia. galvanized iron pipe with a brass cap stamped to identify the corner.
- Cedar 12" N61°W 15.95 ft.
- Cedar 12" S59°E 7.89 ft.
- Blk. Ash 6" N21°E 8.93 ft.
- Cedar 5" S70°W 15.80 ft.
- Steel sign post NE 1.0 ft.



REGISTER'S OFFICE  
Forest County, Wis.  
Received for record this 19th day  
of December, A.D., 1990, at  
8:45 o'clock A.M. and recorded  
in Vol. Casee Restorations  
page 5  
*John F. Schaeffer*  
Register of Deeds

43716060000



- (e) Describe any material discrepancy between the location of the corner as restored or reestablished and the location of that corner as previously restored or reestablished by distance and direction. Show the discrepancy on the plan view drawing under (d), above. Show the distances between the corner as previously restored or reestablished and (1) the corner as restored or reestablished, and (2) to at least 2 of the witness monuments shown on the drawing in (d), above.

NONE.

- (f) Was the corner restored through acceptance of (1) an obliterated evidence location, or, (2) a found perpetuated location?

(2) found perpetuated location.

- (g & h) Was the corner reestablished through lost corner proportionate methods? If so, show the method, including the directions and distances to other public land survey corners used as evidence or used for proportioning in determining the corner location?

NO.

- (1) I, John Schulke a Register Land Surveyor

(type or print name) certify that the corner location shown on this record was determined by me or under my direction and control and that this U.S. Public Land Survey Monument Record is correct and complete to the best of my knowledge and belief.



John C. Schulke  
Signature

Apr 21, 1990  
Date

CERTIFICATE READY FOR FILING:

Paul B. Staeger  
District Ranger

## CERTIFIED LAND CORNER RESTORATION

State of Wisconsin

County of Forest

ss.

I Jean F. Resvick, do hereby certify that on the 17th day of May, 19 73, I found evidence of the south west corner of section 5 Township 37 north, Range 16 east, Fourth Principal Meridian, as described hereon; and that from this evidence I established a new monument and accessories as described hereon to perpetuate the original location of this corner:

## Description of original monument and accessories and subsequent restorations:

Survey in 1859 by James McBride. 80.00 chains north between sections 7 & 8 set post for section corner.  
 Cedar 12 ins. bears N40W, 36 lks.  
 Tamarack 12 ins. bears N41E, 15 lks.  
 Tamarack 14 ins. bears S50E, 8 lks.  
 Cedar 10 ins. bears S25W, 24 lks.

## Description of corner evidence found:

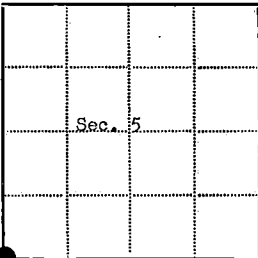
1. 4 x 4 scribed cedar post
2. Scribed cedar bears S59E, 11 lks.
3. Distances from quarter corners N, E, and W check.
4. This evidence is 50 years or more old

I accept the evidence found above as the best available evidence

## Description of monument and accessories I established to perpetuate the location of this corner:

Replaced point of post with 2 inch inside diameter, galvanized iron pipe, 5 feet long, filled with concrete, with brass cap marked T37N, R16E, S6, S5, S7, S8, 1973, S-802:

From which the following blazed and scribed new bearing trees bear:  
 Cedar 10 ins. bears S59°E 7.94 ft.  
 Cedar 8 ins. bears N66°W 16.08 ft.  
 Iron post, SE, 1.0 ft.



● - Corner monument restored

□ -

43716060000

Resident witnesses

Dated at Rhineland

Wisconsin, this

19 74Signature Jean F. ResvickTitle Land Surveyor


(County Surveyor, Registered Land Surveyor, or other duly authorized official)

Surveyors Registration No. S-802DOCUMENT NUMBER -- 105100Office of Register of DeedsCounty of Forest

I hereby certify that the within instrument was filed in this office for record on the 5th day of April, 19 74, and was filed in Book No. \_\_\_\_\_ Page No. \_\_\_\_\_ of County Records.

Signature Eugene Batyng Title Register of Deeds

Township 37 north, Range 16 east, Section 5, Index No. E-5, Page No. \_\_\_\_\_



## CERTIFIED LAND CORNER RESTORATION

State of Wisconsin

County of Forest

ss.

I Jean F. Resvick, do hereby certify that on the 17th day of May, 1973, I found evidence of the south quarter corner of Section 5 Township 37 north, Range 16 east, Fourth Principal Meridian, as described hereon; and that from this evidence I established a new monument and accessories as described hereon to perpetuate the original location of this corner:

Description of original monument and accessories and subsequent restorations:

Survey in 1859 by James McBride 39.96 chains west corrected between Sections 5 and 8, set post.  
 Sugar, 8 ins., bears N57W, 9 lks.  
 Sugar, 8 ins., bears S77E, 13 lks.


Description of corner evidence found:

1. Remains of Hemlock post
2. Maple stump evidence bears S77E, 13 lks.
3. Maple 18 inches with open blaze and rusted location poster, bears N57°W, 9 lks.

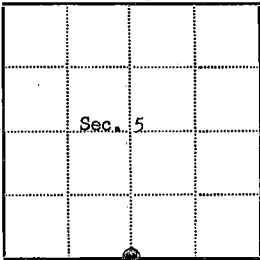
Description of monument and accessories I established to perpetuate the location of this corner:

Replaced Hemlock post remains with a 2 inch inside diameter, galvanized pipe, 3 feet long filled with concrete with a brass cap marked: T37N, R16E, 1/4; S5, S8, 1974, S-802:

From which the following blazed and scribed new bearing trees bear:  
 Maple, 9 inches, bears N55E, 21.64 ft.  
 Maple, 9 inches, bears S10W, 40.13 ft.  
 Maple, 18 inches, bears N57W, 6.00 ft.  
 Steel post, S.W. 1.0 ft.



43716050020



● - Corner monument restored

□ -

Resident witnesses

Dated at Rhinelanders Wisconsin, this 21 day of Feb. 1974.

Signature Jean F. Resvick Title Land Surveyor  
 (County Surveyor, Registered Land Surveyor, or other duly authorized official)

Surveyors Registration No. S-802 DOCUMENT NUMBER 105101

Office of Register of Deeds County of Forest  
 I hereby certify that the within instrument was filed in this office for record on the 5th day of April 1974, and was filed in Book No. \_\_\_\_\_ Page No. \_\_\_\_\_ of County Records.

Signature Eugene J. Seng Title Register of Deeds

Township 37 north, Range 16 east, Section 5, Index No. E-7, Page No. \_\_\_\_\_

E 7

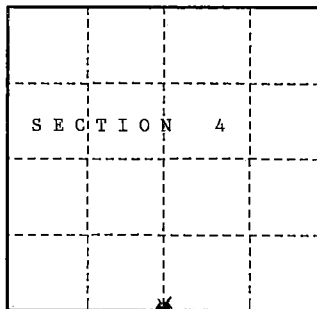
## U. S. PUBLIC LAND SURVEY MONUMENT RECORD

## INSTRUCTIONS:

This record shall show the location of the corner and shall include all of the following nine elements (a through i).

- (a) Identify the corner by reference to the U.S. public land survey system.  
O = Corner monument restored.

Quarter Corner Common to Sections 4 and 9,  
Township 37 North, Range 16 East, Forest County,  
State of Wisconsin.



- (b) Describe any record evidence, monument evidence, occupational evidence, testimonial evidence or any other material evidence you considered, and whether the monument was found or placed.

In 1859, James McBride set a wooden post at the corner and the following bearing trees:  
Hemlock 12" S25°E, 33 lks. Hemlock, 14" N36°W, 43 lks.

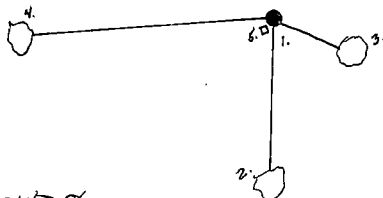
In 1982, Kim Pritzlaff recovered corner position by the following bearing trees:  
Hemlock stump 14" bears N36°W, 43 lks. Hemlock stump 12" bears S25°E, 38 lks.  
Set a 2" dia. driveable aluminum Berntsen monument at the corner position and  
the following corner references: Maple 7" bears S68°E, 12.96 ft.  
Maple 8" bears S02°W, 24.81 ft.  
Steel post bears S45°W, 2.0 ft.

In 1990, John Schulke recovered monument in place and the following corner references:  
Sugar Maple 8" bears S02°W, 24.82 ft.  
Sugar Maple 9" bears S65°E, 12.94 ft.  
Steel sign post bears SW, 2.1 ft.  
The following new corner references: Basswood 13" bears S86°W, 39.37 ft.  
F.S. road is approximately 60 ft. East of the monument.

- (c) In the plan view drawing below, provide reference ties to at least 4 witness monuments, or, if the location is within a municipality, to at least 2 witness monuments. (witness monuments shall be made of concrete, natural stone, iron or other equally durable material.)

- (d) Show a plan view drawing depicting the relevant monuments and reference ties which is sufficient in detail to enable accurate relocation of the corner monument if the corner monument is disturbed. Indicate north.

- 2" dia. aluminum monument stamped to identify the corner.
- Sugar Maple 8" S02°W 24.82 ft.
- Sugar Maple 9" S65°E 12.94 ft.
- Basswood 13" S86°W 39.37 ft.
- Steel sign post SW 2.1 ft.



REGISTER'S OFFICE  
Forest County, Wis.

Received for record this 19th day  
of December, A.D., 1990, at  
8:45 o'clock A.M. and recorded  
in Vol. Compt. Restorations  
page 5-11

Register of Deeds.

43716040020

(e) Describe any material discrepancy between the location of the corner as restored or reestablished and the location of that corner as previously restored or reestablished by distance and direction. Show the discrepancy on the plan view drawing under (d), above. Show the distances between the corner as previously restored or reestablished and (1) the corner as restored or reestablished, and (2) to at least 2 of the witness monuments shown on the drawing in (d), above.


NONE.

(f) Was the corner restored through acceptance of (1) an obliterated evidence location, or, (2) a found perpetuated location?

(2) found perpetuated location.

(g & h) Was the corner reestablished through lost corner proportionate methods? If so, show the method, including the directions and distances to other public land survey corners used as evidence or used for proportioning in determining the corner location?

NO.



(1) I, John Schulke a Register Land Surveyor

(type or print name) certify that the corner location shown on this record was determined by me or under my direction and control and that this U.S. Public Land Survey Monument Record is correct and complete to the best of my knowledge and belief.

John Schulke  
Signature

10/23/90  
Date

CERTIFICATE READY FOR FILING:

Dale Staege  
District Ranger

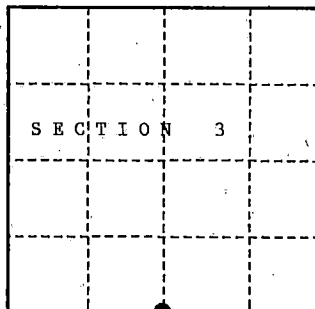
## U. S. PUBLIC LAND SURVEY MONUMENT RECORD

## INSTRUCTIONS:

This record shall show the location of the corner and shall include all of the following nine elements (a through i).

- (a) Identify the corner by reference to the U.S. public land survey system.  
 O = Corner monument restored.

Quarter Corner Common to Sections 3 and 10,  
 Township 37 North, Range 16 East,  
 Forest County, State of Wisconsin.



- (b) Describe any record evidence, monument evidence, occupational evidence, testimonial evidence or any other material evidence you considered, and whether the monument was found or placed.

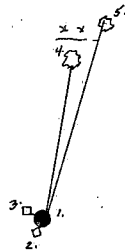
In 1859, James McBride set a wood post at the corner and selected the following bearing trees: Cedar 6" N17°E 14 lks. Cedar 8" S48°W 24 lks.

In 1982, Kim Pritzlaff found no evidence of original corner. Restored by using single proportionate measurement between NW and NE corner of Section 10. Set a 2" dia. driveable aluminum Bernstein monument and selected the following corner references;  
 Balsam 9" N25°E 14.90 ft. Balsam 7" S85°W 10.38 ft.  
 SSP S07°W 1.40 ft.

In 1990, John Schulke recovered monument in place and on North side of a ravine. Recovered the following corner references; SSP S12°W 1.40 ft.  
 Southwest Balsam tree up rooted and Northeast Balsam tree snapped off.  
 The following new corner references;  
 Spruce 7" N10°E 66.35 ft. Balsam 8" N16°E 80.79 ft.  
 SSP N59°W 2.3 ft. Swamp N14°E 70.0 ft.

- (c) In the plan view drawing below, provide reference ties to at least 4 witness monuments, or, if the location is within a municipality, to at least 2 witness monuments. (witness monuments shall be made of concrete, natural stone, iron or other equally durable material.)

- (d) Show a plan view drawing depicting the relevant monuments and reference ties which is sufficient in detail to enable accurate relocation of the corner monument if the corner monument is disturbed. Indicate north.



- 2" dia. driveable alum. Monument stamped to identify the corner.
- SSP S12°W 1.40 ft.
- SSP N59°W 2.3 ft.
- Spruce 7" N10°E 66.35 ft.
- Balsam 8" N16°E 80.79 ft.

REGISTER'S OFFICE  
 Forest County, Wis.

Received for record this 19th day  
 of December A.D., 1990 at  
 8:15 o'clock P.M. and recorded  
 in Vol. 1000, Page 1000

page

Register of Deeds

43716030020

- (e) Describe any material discrepancy between the location of the corner as restored or reestablished and the location of that corner as previously restored or reestablished by distance and direction. Show the discrepancy on the plan view drawing under (d), above. Show the distances between the corner as previously restored or reestablished and (1) the corner as restored or reestablished, and (2) to at least 2 of the witness monuments shown on the drawing in (d), above.

None.

- (f) Was the corner restored through acceptance of (1) an obliterated evidence location, or, (2) a found perpetuated location?


(2) a found perpetuated location.

- (g & h) Was the corner reestablished through lost corner proportionate methods? if so, show the method, including the directions and distances to other public land survey corners used as evidence or used for proportioning in determining the corner location?

No.

(1) I, John Schulke (Register Land Surveyor)

(type or print name) certify that the corner location shown on this record was determined by me or under my direction and control and that this U.S. Public Land Survey Monument Record is correct and complete to the best of my knowledge and belief.



Signature

Date

CERTIFICATE READY FOR FILING:

Dale B. Stange  
District Ranger

# CERTIFIED LAND CORNER RESTORATION

Index No. **E-21**

State of Wisconsin }  
County of Forest } ss.

History of original corner establishment:  
Original subdivision by James McBride 11 July - 16 July, 1859

Sugar	16	N30W	36 lks.
Hemlock	14	N49E	26 lks.
Hemlock	12	S27E	20 lks.
Hemlock	12	S20W	25 lks.

I, Thomas R. Arnott, do hereby certify that on the 21st day of June, 1976, I found evidence of the Section corner of sections 1, 2, 11, & 12 Township 37 North, Range 16 E, Fourth Principal Meridian, as described hereon; and that from this evidence I established a new monument and accessories as described hereon to perpetuate the original location of this corner.

Description of corner evidence found:

1 1/2" iron pipe found in road



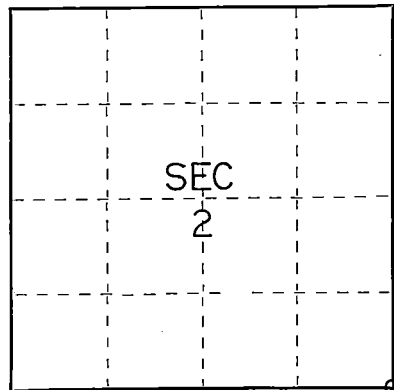
Resident witnesses:

Description of monument and accessories I established to perpetuate the original location of this corner.

Left 1 1/2" iron pipe

Ties:

Forest County aluminum monument	N49W	27.07 feet
Power pole	N32E	34.03 feet
R. Oak (No BT Blaze)	S47E	29.06 feet



○ = Corner monument restored.

Dated at Grandon, Wis., this 23rd day of June, 1976

Signature Thomas R. Arnott Title Surveyor Registration No. S-887  
(County Surveyor, Registered Land Surveyor, or other duly authorized official)

Office of Register of Deeds, County of Forest, I hereby certify that the within instrument was filed in this office for record on the 23rd day of June, 1976 at 3 o'clock P. M.

Eugene Staszny Document Number 109508  
(Register of Deeds)

By \_\_\_\_\_ Deputy

45716020000



State of Wisconsin }  
County of Forest } ss.

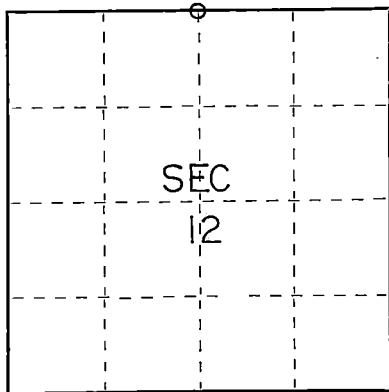
I, Thomas R. Arnott, do hereby  
certify that on the 21st day  
of June, 1976, I found  
evidence of the 1/4  
corner of sections 1 & 12  
Township 37, North, Range  
16 E, Fourth Principal Meridian,  
as described hereon; and that from this evidence  
I established a new monument and accessories  
as described hereon to perpetuate the original  
location of this corner.

Resident witnesses:

.....

.....

.....



○ = Corner monument restored.

# CERTIFIED LAND CORNER RESTORATION

Index No. 5-223

History of original corner establishment:

Original subdivision by James McBride 11 July - 16 July, 1859

Hemlock	10	N13E	7 lks.
Sugar	8	S26E	16 lks.

Description of corner evidence found:

1 1/4" iron pipe found 3" below road surface



Description of monument and accessories I established to perpetuate the original location of this corner.

Left 1 1/4" iron pipe

Ties:

Forest County aluminum monument	N56W	47.05 feet
2" iron pipe	N2W	33.00 feet
Power pole (3716-1E1)	N18E	26.41 feet

Dated at Crandon, Wis., this 23rd day of June, 1976.

Signature Thomas Arnott Title Surveyor Registration No. S-887  
(County Surveyor, Registered Land Surveyor, or other duly authorized official)

Office of Register of Deeds, County of Forest, I hereby certify that the within  
instrument was filed in this office for record on the 23rd day of June, 1976.  
at 3 o'clock P. M.

Eugene Stagny Document Number  
(Register of Deeds)

By \_\_\_\_\_ Deputy

109509

43716010020

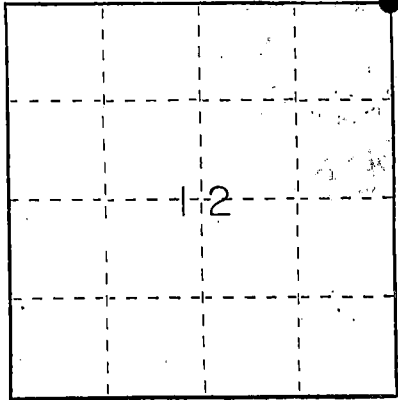
138141

## U. S. PUBLIC LAND SURVEY MONUMENT RECORD

INSTRUCTIONS: This record shall show the location of the corner and shall include all of the following nine elements (a through i).

- (a) Identify the corner by reference to the U.S. public land survey system.  
 O = Corner monument restored.

Section Corner 1, 6, 7 & 12  
 T34N, R16-17E



- (b) Describe any record evidence, monument evidence, occupational evidence, testimonial evidence or any other material evidence you considered, and whether the monument was found or placed.

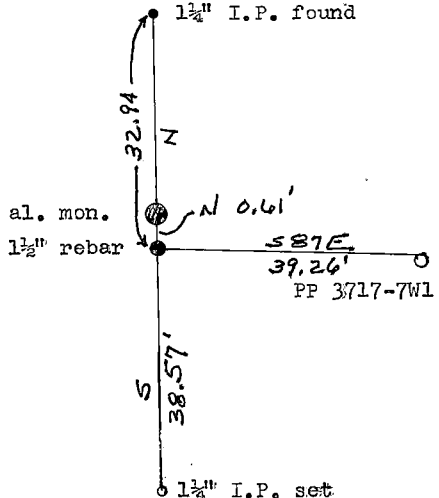
found  $1\frac{1}{2}$ " steel rebar for corner

- (c) In the plan view drawing below, provide reference ties to at least 4 witness monuments, or, if the location is within a municipality, to at least 2 witness monuments. (Witness monuments shall be made of concrete, natural stone, iron or other equally durable material.)  
 Describe witness monuments.

- (d) Show a plan view drawing depicting the relevant monuments and reference ties which is sufficient in detail to enable accurate relocation of the corner monument if the corner monument is disturbed. Indicate north.

● = D.O.T. Aluminum monument set

$1\frac{1}{2}$ " I.P. found



REGISTER'S OFFICE  
 Forest County, WI

Received for record this 5th day  
 of September, A.D., 1989  
 at 8:40 o'clock A. M. and  
 recorded in Vol. 15-25 of Records  
 on page 15-25  
Paul A. Haden  
 REGISTER

4 3716010000

- (e) Describe any material discrepancy between the location of the corner as restored or reestablished and the location of that corner as previously restored or reestablished by distance and direction. Show the discrepancy on the plan view drawing under (d), above. Show the distances between the corner as previously restored or reestablished and (1) the corner as restored or reestablished, and (2) to at least 2 of the witness monuments shown on the drawing in (d), above.

N/A

- (f) Was the corner restored through acceptance of (1) an obliterated evidence location, or, (2) a found perpetuated location?

A found perpetuated location

- (g&h) Was the corner reestablished through lost corner proportionate methods? If so, show the method, including the directions and distances to other public land survey corners used as evidence or used for proportioning in determining the corner location?

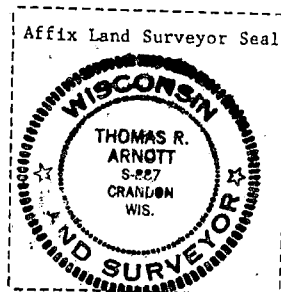
No

(1) I, Thomas R. Arnott

(Type or print name) certify that the corner location shown on this record was determined by me or under my direction and control and that this U.S. Public Land Survey Monument Record is correct and complete to the best of my knowledge and belief.

Thomas R. Arnott  
Signature

2 Sept 1989  
Date



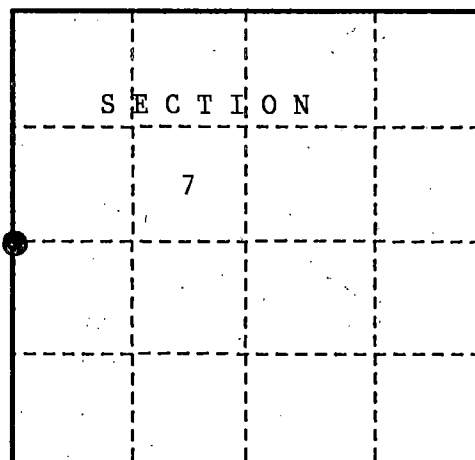
## U. S. PUBLIC LAND SURVEY MONUMENT RECORD

## INSTRUCTIONS:

This record shall show the location of the corner and shall include all of the following nine elements (a through i).

- (d) Identify the corner by reference to the U.S. public land survey system.  
O = Corner monument restored.

Quarter Corner Common to Sections 7 and 12,  
Township 37 North, Range 15 and 16 East,  
Forest County, State of Wisconsin.



- (b) Describe any record evidence, monument evidence, occupational evidence, testimonial evidence or any other material evidence you considered, and whether the monument was found or placed.

In 1857, Artemas Curtis set a wood post at the corner with the following corner references:

Lynn 12" bears N29°W, 20 lks.  
Sugar 15" bears S48°E, 35 lks.

In 1972, Jean Resvick recovered a wooden post with scribing, lying on the ground. Also recovered the following 1857 bearing trees: Basswood clump bears N29°W, 20 lks.

Sugar stump bears S48°E, 35 lks.

Set a 2" dia. galvanized wrought iron pipe, filled with concrete, with a brass cap marked to identify the corner. The following corner references:

Sugar 6" bears N15°E, 19.55 ft.  
Hemlock 15" bears S67°W, 35.80 ft.

In 1990, John Schulke recovered monument in place and the following corner references:

Sugar Maple 10" bears N08°E, 35.83 ft. Hemlock 16" bears S77°W, 19.20 ft.

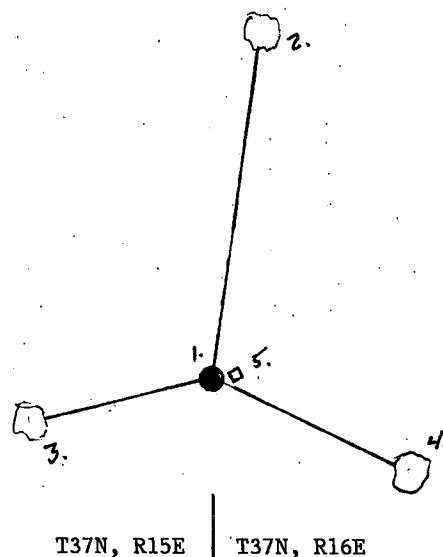
Dead Hemlock 16" bears S74°E, 8.97 ft. Steel Post bears East, 1.3 ft.

The following new bearing tree: Sugar Maple 6" bears S64°E, 22.58 ft.

- (c) In the plan view drawing below, provide reference ties to at least 4 witness monuments, or, if the location is within a municipality, to at least 2 witness monuments. (witness monuments shall be made of concrete, natural stone, iron or other equally durable material.)

- (d) Show a plan view drawing depicting the relevant monuments and reference ties which is sufficient in detail to enable accurate relocation of the corner monument if the corner monument is disturbed. Indicate north.

1. 2" dia. galvanized wrought iron pipe with a brass cap stamped to identify the corner.
2. Sugar Maple 10" N08°E 35.83 ft.
3. Hemlock 16" S77°W 19.20 ft.
4. Sugar Maple 6" S64°E 22.58 ft.
5. Steel sign post East 1.3 ft.



REGISTER'S OFFICE  
Forest County, Wis.

Received for record this 19th day  
of December, A.D., 1990 at  
8:45 o'clock A.M. and recorded  
in Vol. Corner Restorations  
page 6-1

Paul A. Schaeffer  
Register of Deeds

43715122066

- (e) Describe any material discrepancy between the location of the corner as restored or reestablished and the location of that corner as previously restored or reestablished by distance and direction. Show the discrepancy on the plan view drawing under (d), above. Show the distances between the corner as previously restored or reestablished and (1) the corner as restored or reestablished, and (2) to at least 2 of the witness monuments shown on the drawing in (d), above.

NONE.

- (f) Was the corner restored through acceptance of (1) an obliterated evidence location, or, (2) a found perpetuated location?

(2) found perpetuated location.

- (g & h) Was the corner reestablished through lost corner proportionate methods? If so, show the method, including the directions and distances to other public land survey corners used as evidence or used for proportioning in determining the corner location?

NO.


- (1) I, John Schulke a Register Land Surveyor

(type or print name) certify that the corner location shown on this record was determined by me or under my direction and control and that this U.S. Public Land Survey Monument Record is correct and complete to the best of my knowledge and belief.

John C. Schulke Sep 21, 1990  
Signature Date

CERTIFICATE READY FOR FILING:

Dale S. Haeger  
District Ranger



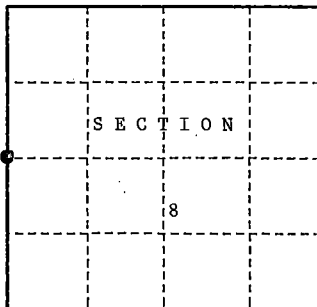
## U. S. PUBLIC LAND SURVEY MONUMENT RECORD

## INSTRUCTIONS:

This record shall show the location of the corner and shall include all of the following nine elements (a through i).

- (a) Identify the corner by reference to the U.S. public land survey system.  
 O = Corner monument restored.

Quarter Corner Common to Sections 7 and 8,  
 Township 37 North, Range 16 East, Forest County,  
 State of Wisconsin.



- (b) Describe any record evidence, monument evidence, occupational evidence, testimonial evidence or any other material evidence you considered, and whether the monument was found or placed.

In 1859, James McBride set a wood post at the corner and selected the following bearings trees: Tamarack 8" N40°E, 28 lks. Spruce 5" N55°W, 30 lks.

In 1982, Kim Pritzlaff recovered 10" dia. Tamarack stump N40°E 28 lks.  
 At the corner set a 2" driveable aluminum Berntsen monument with the following corner references: Tamarack 5" bears N36°W, 69.22 ft.

Tamarack 7" bears N48°E, 30.21 ft.  
 Steel post bears N61°W, 1.2 ft.

In 1990, John Schulke recovered the monument in place and the following corner references:

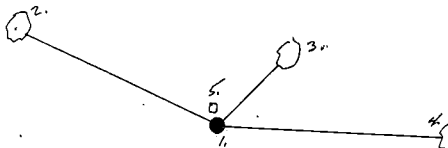
Tamarack 7" bears N64°W, 69.11 ft.  
 Tamarack 9" bears N45°E, 30.19 ft.  
 Steel Post bears N/NW, 1.2 ft.

The following new bearing tree: Tamarack 5" bears S87°E, 76.87 ft.

- (c) In the plan view drawing below, provide reference ties to at least 4 witness monuments, or, if the location is within a municipality, to at least 2 witness monuments. (witness monuments shall be made of concrete, natural stone, iron or other equally durable material.)

- (d) Show a plan view drawing depicting the relevant monuments and reference ties which is sufficient in detail to enable accurate relocation of the corner monument if the corner monument is disturbed. Indicate north.

- 2" driveable alum. monument stamped to identify the corner.
- Tamarack 7" N64°W 69.11 ft.
- Tamarack 9" N45°E 30.17 ft.
- Tamarack 5" S87°E 76.87 ft.
- Steel sign post N/NW 1.2 ft.



REGISTER'S OFFICE  
 Forest County, Wis.

Received for record this 19th day  
 of December, A.D., 1990, at  
8:45 o'clock A.M. and recorded  
 in Vol. County Records  
 page 6-5

Paul Hochmeyer  
 Register of Deeds

43716072000

(e) Describe any material discrepancy between the location of the corner as restored or reestablished and the location of that corner as previously restored or reestablished by distance and direction. Show the discrepancy on the plan view drawing under (d), above. Show the distances between the corner as previously restored or reestablished and (1) the corner as restored or reestablished, and (2) to at least 2 of the witness monuments shown on the drawing in (d), above.

NONE.

(f) Was the corner restored through acceptance of (1) an obliterated evidence location, or, (2) a found perpetuated location?

(2) found perpetuated location.

(g & h) Was the corner reestablished through lost corner proportionate methods? If so, show the method, including the directions and distances to other public land survey corners used as evidence or used for proportioning in determining the corner location?

NO.

(1) I, John Schulke a Registered Land Surveyor

(type or print name) certify that the corner location shown on this record was determined by me or under my direction and control and that this U.S. Public Land Survey Monument Record is correct and complete to the best of my knowledge and belief.

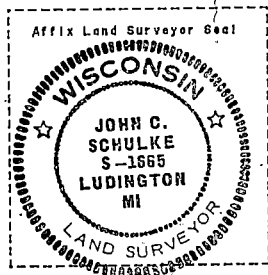
John Schulke  
Signature

10/23/90

Date

CERTIFICATE READY FOR FILING:

Dale S. Stage  
District Ranger



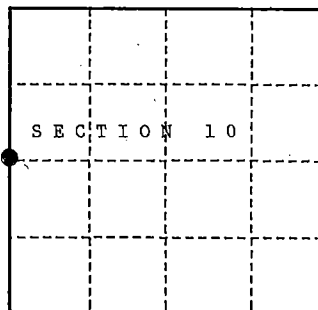
## U. S. PUBLIC LAND SURVEY MONUMENT RECORD

## INSTRUCTIONS:

This record shall show the location of the corner and shall include all of the following nine elements (a through i).

- (a) Identify the corner by reference to the U.S. public land survey system.  
 O = Corner monument restored.

Quarter Corner Common to Sections 9 and 10,  
 Township 37 North, Range 16 East,  
 Forest County, State of Wisconsin.



- (b) Describe any record evidence, monument evidence, occupational evidence, testimonial evidence or any other material evidence you considered, and whether the monument was found or placed.

In 1859, James McBride set a wood post at the corner and selected the following bearing trees: Cedar 8" S45°E 8 lks. Cedar 10" S21°W 8 lks.

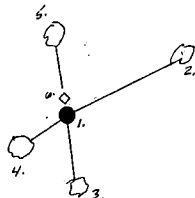
In 1982, Kim Pritzlaff found no evidence of original corner. Restored by using single proportionate measurement between NW and SW corner of Section 10. Set a 2" dia. driveable aluminum Bernstein monument and selected the following corner references;  
 Cedar 6" S54°W 18.60 ft. Cedar 5" S08°E 22.31 ft.  
 SSP N12°W 2.0 ft.

In 1990, John Schulke recovered the monument in place and the following corner references;  
 Cedar 7" S58°W 18.64 ft. Cedar 6" S08°E 22.22 ft.  
 SSP N10°W 2.0 ft.  
 The following new corner references:  
 Spruce 8" N10°W 24.08 ft. Cedar 7" N65°E 40.80 ft.

- (c) In the plan view drawing below, provide reference ties to at least 4 witness monuments, or, if the location is within a municipality, to at least 2 witness monuments. (witness monuments shall be made of concrete, natural stone, iron or other equally durable material.)

- (d) Show a plan view drawing depicting the relevant monuments and reference ties which is sufficient in detail to enable accurate relocation of the corner monument if the corner monument is disturbed. Indicate north.

1. 2" dia. driveable alum. monument stamped to identify the corner.
2. Cedar 7" N65°E 40.80 ft.
3. Cedar 6" S08°E 22.22 ft.
4. Cedar 7" S58°W 18.64 ft.
5. Spruce 8" N10°W 24.08 ft.
6. SSP N10°W 2.0 ft.



REGISTER'S OFFICE  
 Forest County, Wis.

Received for record this 19th day  
 of December A.D., 1990 at  
 2:45 o'clock P.M. and recorded  
 in Vol. Index Restoration

page 6-13

Register of Deeds

43716092000



- (e) Describe any material discrepancy between the location of the corner as restored or reestablished and the location of that corner as previously restored or reestablished by distance and direction. Show the discrepancy on the plan view drawing under (d), above. Show the distances between the corner as previously restored or reestablished and (1) the corner as restored or reestablished, and (2) to at least 2 of the witness monuments shown on the drawing in (d), above.


None.

- (f) Was the corner restored through acceptance of (1) an obliterated evidence location, or, (2) a found perpetuated location?

(2) a found perpetuated location.

- (g & h) Was the corner reestablished through lost corner proportionate methods? If so, show the method, including the directions and distances to other public land survey corners used as evidence or used for proportioning in determining the corner location?

No.



(1) I, John Schulke (Registered Land Surveyor)

(type or print name) certify that the corner location shown on this record was determined by me or under my direction and control and that this U.S. Public Land Survey Monument Record is correct and complete to the best of my knowledge and belief.

John Schulke  
Signature

10-30-90  
Date

CERTIFICATE READY FOR FILING:

Dale B. Stage  
District Ranger

## CERTIFIED LAND CORNER RESTORATION

State of Wisconsin

County of Forest

ss.

I, William B. Cochrane, do hereby certify that on the 28 day of April, 19 77, I found evidence of the East Quarter corner of Section 10 Township 37 North, Range 16 East, Fourth Principal Meridian, as described hereon; and that from this evidence I established a new monument and accessories as described hereon to perpetuate the original location of this corner:

Description of original monument and accessories and subsequent restorations:


Surveyed in 1859 by James McBride  
North between sections 10 and 11. 40.0 chains set quarter section post.  
Tamarack, 10, N18°E, 24 lks.  
Tamarack, 12, S42°W, 18 lks.

Description of corner evidence found:

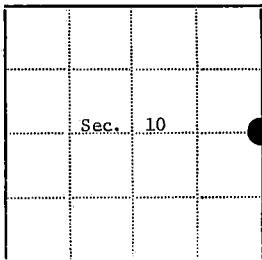
Fallen tamarack, 12" diameter, scribed: 1/4S and BT  
At a point N42°E, 18 lks. from the above bearing tree, a tamarack stump bears N18°E, 24 lks.  
No evidence of a post was found

Description of monument and accessories I established to perpetuate the location of this corner:

At a point from the recorded distances and bearings of the original evidence found, I set a 2 inch inside diameter, galvanized pipe, 5 feet long, filled with concrete with a brass cap stamped: T37N, R16E, 1/4, S10, S11, 1977, S-1107  
From which the following bear:  
Cedar, 7", N50°E, 13.45 ft.  
Black spruce, 5", S26°E, 27.77 ft.  
Steel sign post, 1.0 ft. West



43716102000



● - Corner monument restored

□ -

Resident witnesses.....

Dated at Laona Wisconsin, this 21 day of July 19 77.Signature William B. Cochrane Title Survey Technician  
(County Surveyor, Registered Land Surveyor, or other duly authorized official)Surveyors Registration No. S-1107 DOCUMENT NUMBER 113304Office of Register of Deeds County of ForestI hereby certify that the within instrument was filed in this office for record on the 13th day of February 19 78, and was filed in Book No. \_\_\_\_\_ Page No. \_\_\_\_\_ of County Records.Signature Eugene Stitzinger Title Register of DeedsTownship 37 North, Range 16 East, Section 10, Index No. G-17, Page No. \_\_\_\_\_

State of Wisconsin }  
County of Forest } ss.

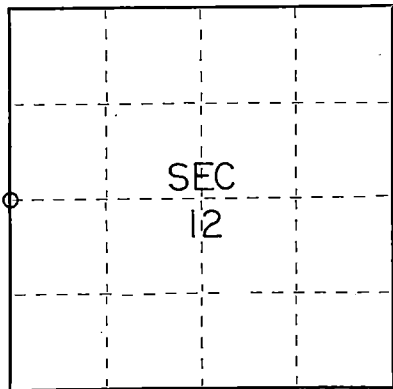
I, Thomas R. Arnott, do hereby certify that on the 21st day of June, 1976, I found evidence of the 1/4 corner of sections 11 & 12 Township 37, North, Range 16 E, Fourth Principal Meridian, as described hereon; and that from this evidence I established a new monument and accessories as described hereon to perpetuate the original location of this corner.

Resident witnesses:

.....

.....

.....



○ = Corner monument restored.

# CERTIFIED LAND CORNER RESTORATION

Index No. 6-21


History of original corner establishment:

Original subdivision by James McBride 11 July - 16 July, 1859

Hemlock	16	S72W	42 lks.
Hemlock	8	S69E	17 lks.

Description of corner evidence found:

3/4" iron pipe found 8" below road bed



43716112000

Description of monument and accessories I established to perpetuate the original location of this corner.

Left 3/4" iron pipe set new: 1 1/2" iron pipe over 3/4" iron pipe 6" below road

Ties:

Forest County aluminum monument	N60E	21.19 feet
W. Birch 8	S19E	54.00 feet

Dated at Grandon Wis., this 23rd day of June, 1976

Signature Thomas R. Arnott Title Surveyor Registration No S-887  
(County Surveyor, Registered Land Surveyor, or other duly authorized official)

Office of Register of Deeds, County of Forest, I hereby certify that the within instrument was filed in this office for record on the 23rd day of June, 1976, at 3 o'clock P. M.

Eugene Stutzman  
(Register of Deeds)

Document Number

**109510**

By \_\_\_\_\_ Deputy

REGISTER'S OFFICE  
Forest County, Wis.  
Received for record this 21<sup>ST</sup> day  
of January A.D., 2010 at  
9:00 o'clock A.M. and recorded  
in Vol. Corner Restoration  
page G-25

Document Number

202467

U.S. PUBLIC LAND SURVEY MONUMENT RECORD

(As Required By s. A-E 7.08, WI Adm. Code)

History of original corner establishment and subsequent restorations and description of any record, monument, occupational, testimonial or other evidence considered:

1857 ARTERMAS CURTIS, DEPUTY SURVEYOR ESTABLISHED CORNER

1996 H. GUY FOUND A 4 INCH TAMARACK POST NEXT TO A CEDAR POST. HE SET A 1 1/4 INCH x 60 INCH PIPE

2005 JERRY PILLATH, MARINETTE COUNTY SURVEYOR FOUND AND TIED GUY'S CORNER

2010 JEFFREY M. LIEUWEN, REGISTERED LAND SURVEYOR, S-2617 FOUND 1 1/4 INCH PIPE AND TIES AS SHOWN

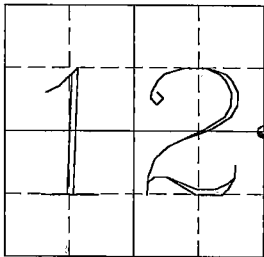
Corner was: (Check All That Apply)

- ☐ Restored through acceptance of an obliterated evidence location
- ☒ Restored through acceptance of a found perpetuated location
- ☐ Considered a lost corner and reestablished through lost corner proportionate methods(include a plan view drawing showing distances and directions to other Public Land Survey Corner used for proportioning and determining the corner location)
- ☐ Restored or reestablished in a location that differs from a previous restoration of reestablishment(include a plan view drawing and indicate what was set and/or found)

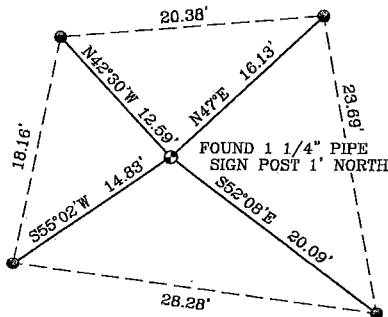
Describe the monument and accessories used to perpetuate the location of this corner. (include a plan view drawing and indicate what was set and/or found)

NOTE: ALL TIES ARE 1" x 30" IRON RODS

The EAST QUARTER CORNER  
of Section 12, T37N-R16E  
Forth Principal Meridian,  
Forest County, Wisconsin




● = Location



JEFFREY M. LIEUWEN RLS 2617  
(type or print name) certify that the corner location shown on this record was determined by  
me or under my direction and control and that this U.S. Public Land Survey Monument Record  
is correct and complete to the best of my knowledge and belief.

Jeffrey M. Lieuwen 1/17/2010  
Signature Date



Index No. G-25

43716122000

25

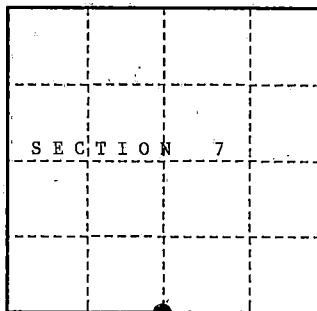
# U. S. PUBLIC LAND SURVEY MONUMENT RECORD

## INSTRUCTIONS:

This record shall show the location of the corner and shall include all of the following nine elements (a through i).

- (a) Identify the corner by reference to the U.S. public land survey system.  
O = Corner monument restored.

Quarter Corner Common to Sections 7 and 18,  
Township 37 North, Range 16 East,  
Forest County, State of Wisconsin.



- (b) Describe any record evidence, monument evidence, occupational evidence, testimonial evidence or any other material evidence you considered, and whether the monument was found or placed.

In 1859, James McBride set a wooden post and selected the following bearing trees:  
Tamarack 8" N32°E 35 lks. Cedar 8" S12°W 24 lks.

In 1973, Jean Resvick found post point and set a 2" dia. galvanized steel pipe filled with concrete with brass cap stamped to identify the corner. The following corner references:  
Black Spruce 4" N10°E 11.66 ft. SSP North 0.5 ft.  
Black Spruce 8" S10°E 4.52 ft.

In 1985, Dean Young & Don Huettl found bearing trees dead and selected the following corner references:

Black Spruce 5" N07°W 39.69 ft. SSP East 1.5 ft.  
Black Spruce 4" S05°W 18.65 ft. SSP West 1.0 ft.

Filed an U.S. Public Land Survey Monument Record form in the Forest County Register of Deed's office, Document #131254.

In 1990, John Schulke recovered monument in place and three steel sign post with signs on them. Recovered the following corner references:

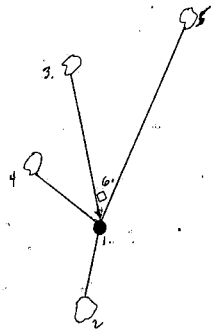
Black Spruce 5" S12°W 18.60 ft. Blk. Spruce 5" N11°W 39.70 ft.

The following new corner references:

Black Spruce 5" N51°W 20.96 ft. SSP North 1.0 ft.  
Black Spruce 6" N22°E 54.85 ft.

- (c) In the plan view drawing below, provide reference ties to at least 4 witness monuments, or, if the location is within a municipality, to at least 2 witness monuments. (Witness monuments shall be made of concrete, natural stone, iron or other equally durable material.)

- (d) Show a plan view drawing depicting the relevant monuments and reference ties which is sufficient in detail to enable accurate relocation of the corner monument if the corner monument is disturbed. Indicate north.



- 2" dia. galvanized steel pipe, filled with concrete, with a brass cap stamped to identify the corner.
- Blk. Spruce 5" S12°W 18.60 ft.
- Blk. Spruce 5" N11°W 39.70 ft.
- Blk. Spruce 5" N51°W 20.96 ft.
- Blk. Spruce 6" N22°E 54.85 ft.
- Steel sign post North 1.0 ft.

REGISTER'S OFFICE  
Forest County, Wis.

Received for record this 19th day  
of December, A.D., 1990, at  
8:45 o'clock A.M. and recorded  
in Vol. Casee Restorations  
page 1-3.

Paul H. Schindler  
Register of Deeds

43716070020

1-3

- (e) Describe any material discrepancy between the location of the corner as restored or reestablished and the location of that corner as previously restored or reestablished by distance and direction. Show the discrepancy on the plan view drawing under (d), above. Show the distances between the corner as previously restored or reestablished and (1) the corner as restored or reestablished, and (2) to at least 2 of the witness monuments shown on the drawing in (d), above.

NONE.

- (f) Was the corner restored through acceptance of (1) an obliterated evidence location, or, (2) a found perpetuated location?

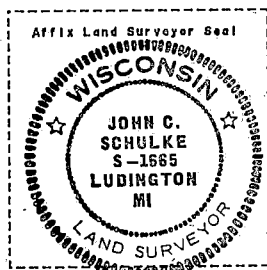
(2) found perpetuated location.

- (g & h) Was the corner reestablished through lost corner proportionate methods? If so, show the method, including the directions and distances to other public land survey corners used as evidence or used for proportioning in determining the corner location?

No.

(1) I, John Schulke (Register Land Surveyor)

(type or print name) certify that the corner location shown on this record was determined by me or under my direction and control and that this U.S. Public Land Survey Monument Record is correct and complete to the best of my knowledge and belief.



John Schulke  
Signature

10/23/90

Date

CERTIFICATE READY FOR FILING:

Dale B. Staege  
District Ranger

DOCUMENT NUMBER 131254

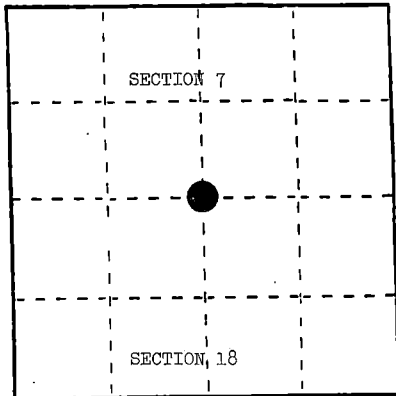
# U. S. PUBLIC LAND SURVEY MONUMENT RECORD

INSTRUCTIONS: This record shall show the location of the corner and shall include all of the following nine elements (a through i).

- (a) Identify the corner by reference to the U.S. public land survey system.

○ = Corner monument restored.

Quarter corner to Sections 7 and 18, T.37N., R.16E.



REGISTER'S OFFICE  
Forest County, Wis.

Received for record this 8th day  
of October A.D. 1986 at  
1:25 o'clock P.M. and recorded  
in Vol. CORNER RESTORATIONS  
page 5-3  
Paul H. Schenck  
Register of Deeds

- (b) Describe any record evidence, monument evidence, occupational evidence, testimonial evidence or any other material evidence you considered, and whether the monument was found or placed.

In 1859, James McBride set quarter post and following BTs: Tamarack, 8", N.32°E., 35 links; Cedar, 8", S.12°W., 24 links.

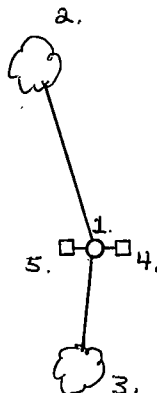
In 1973, Jean Resvick and Milo Stefan found post point and stumps of original BTs. Set monument and following references: Black Spruce, 4", N.10°E., 11.66 feet; Black Spruce, 8", S.10°E., 4.52 feet; and a steel sign post, north, 0.50 feet.

In 1985, Dean Young and Don Huettl found BTs dead and made new references.

- (c) In the plan view drawing below, provide reference ties to at least 4 witness monuments, or, if the location is within a municipality, to at least 2 witness monuments. (Witness monuments shall be made of concrete, natural stone, iron or other equally durable material.)  
Describe witness monuments.

- (d) Show a plan view drawing depicting the relevant monuments and reference ties which is sufficient in detail to enable accurate relocation of the corner monument if the corner monument is disturbed. Indicate north.

- 2" brass capped monument stamped to identify corner location.
- Black Spruce, 5", N.7°W., 39.69 feet
- Black Spruce, 4", S.5°W., 18.65 feet
- Steel Sign Post, East, 1.50 feet
- Steel Sign Post, West, 1.00 feet



(e) Describe any material discrepancy between the location of the corner as restored or reestablished and the location of that corner as previously restored or reestablished by distance and direction. Show the discrepancy on the plan view drawing under (d), above. Show the distances between the corner as previously restored or reestablished and (1) the corner as restored or reestablished, and (2) to at least 2 of the witness monuments shown on the drawing in (d), above.

None.

(f) Was the corner restored through acceptance of (1) an obliterated evidence location, or, (2) a found perpetuated location?

(2) a found perpetuated location.

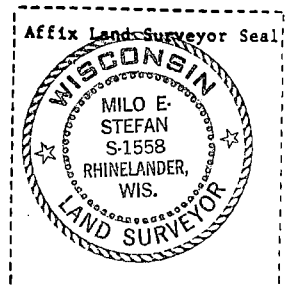
(g&h) Was the corner reestablished through lost corner proportionate methods? If so, show the method, including the directions and distances to other public land survey corners used as evidence or used for proportioning in determining the corner location?

No.

(i) I, Milo E. Stefan  
(type or print name) certify that the corner location shown on this record was determined by me or under my direction and control and that this U.S. Public Land Survey Monument Record is correct and complete to the best of my knowledge and belief.

Milo E. Stefan  
Signature

9/25/86  
Date





## CERTIFIED LAND CORNER RESTORATION

State of Wisconsin

County of Forest

ss.

I Jean F. Resvick, do hereby certify that on the 17th day of October, 1973, I found evidence of the South Quarter corner of Section 7 Township 37 north, Range 16 east, Fourth Principal Meridian, as described hereon; and that from this evidence I established a new monument and accessories as described hereon to perpetuate the original location of this corner:

Description of original monument and accessories and subsequent restorations:


Surveyed by James McBride, July 1859  
East corrected between sections 7 and 18. 50.20 chains set 1/4 section post.  
Cedar, 8 inches S12°W, 24 lks.  
Tamarack, 8 inches, N32°E, 35 lks.

Description of corner evidence found:

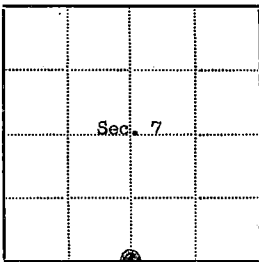
Old post point, from which:  
Tamarack stump, 12 in. diameter bears N32°E, 33 lks.  
Cedar stump, 12 inch diameter, bears S12°W, 24 lks.

Description of monument and accessories I established to perpetuate the location of this corner:

I replaced the post point found with a 2 inch inside diameter galvanized steel pipe, 5 feet long, filled with concrete, with a brass cap stamped: T37N R16E, 1/4, S7, S18, 1974, S-802. From which the following bear:  
Black Spruce, 4 in., N10°E, 11.66 feet  
Black Spruce, 8 in., S10°E, 4.52 feet  
Steel sign post, north, 0.50 feet



43716070020



● - Corner monument restored

□ -

Resident witnesses.....

Dated at Rhinelanders Wisconsin, this 28 day of Feb. 1974.

Signature Jean F. Resvick Title Land Surveyor  
(County Surveyor, Registered Land Surveyor, or other duly authorized official)

Surveyors Registration No. S-802 DOCUMENT Number 105102

Office of Register of Deeds County of Forest

I hereby certify that the within instrument was filed in this office for record on the 5th day of April, 1974, and was filed in Book No. .... Page No. .... of County Records.

Signature Eugene D. Stang Title Register of Deeds

Township 37 North, Range 16 East, Section 7, Index No. J-3, Page No. ....

3  
3

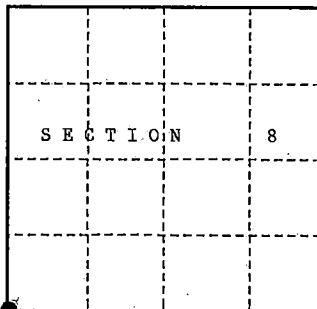
## U. S. PUBLIC LAND SURVEY MONUMENT RECORD

## INSTRUCTIONS:

This record shall show the location of the corner and shall include all of the following nine elements (a through i).

- (a) Identify the corner by reference to the U.S. public land survey system.  
 O = Corner monument restored.

Section Corner Common to Sections 7, 8, 17 and 18,  
 Township 37 North, Range 16 East,  
 Forest County, State of Wisconsin.



- (b) Describe any record evidence, monument evidence, occupational evidence, testimonial evidence or any other material evidence you considered, and whether the monument was found or placed.

In 1859, James McBride set a wooden post at the corner and selected the following corner references:

Tamarack	8"	N10°E	8 lks.	Tamarack	12"	S55°E	30 lks.
Tamarack	8"	S46°W	27 lks.	Tamarack	10"	N22°W	39 lks.

In 1982, Kim Pritzlaff restored the corner by using the GLO river calls and set a 2" dia. driveable Bernstein monument. Selected the following corner references:

Tamarack	5"	S84°E	23.17 ft.	Spruce	4"	S45°E	50.28 ft.
Spruce	5"	N21°E	26.70 ft.	Tamarack	4"	N28°W	51.90 ft.
SSP		West	1.0 ft.				

In 1990, John Schulke recovered monument in place and the following corner references:

Dead Spruce	S45°E	50.28 ft.	Tamarack	5"	S85°E	23.18 ft.
Dead Spruce	N21°E	26.70 ft.	Tamarack	5"	N28°W	51.70 ft.
SSP	W-SW	1.2 ft.				

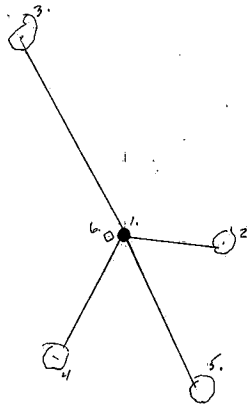
The following new corner references:

Tamarack	3"	S27°W	33.05 ft.
Tamarack	3"	S25°E	40.25 ft.

- (c) In the plan view drawing below, provide reference ties to at least 4 witness monuments, or, if the location is within a municipality, to at least 2 witness monuments. (Witness monuments shall be made of concrete, natural stone, iron or other equally durable material.)

- (d) Show a plan view drawing depicting the relevant monuments and reference ties which is sufficient in detail to enable accurate relocation of the corner monument if the corner monument is disturbed.

- 2" dia. driveable alum. monument stamped to identify the corner.
- Tamarack 5" S85°E 23.18 ft.
- Tamarack 5" N28°W 51.70 ft.
- Tamarack 3" S27°W 33.05 ft.
- Tamarack 3" S25°E 40.25 ft.
- SSP W-SW 1.2 ft.



REGISTER'S OFFICE  
 Forest County, Wis.

Received for record this 19th day  
 of December A.D., 1990, at  
2:45 o'clock A.M. and recorded  
 in Vol. Corner Restorations

page 1-5

Register of Deeds

43716070000

- (e) Describe any material discrepancy between the location of the corner as restored or reestablished and the location of that corner as previously restored or reestablished by distance and direction. Show the discrepancy on the plan view drawing under (d), above. Show the distances between the corner as previously restored or reestablished and (1) the corner as restored or reestablished, and (2) to at least 2 of the witness monuments shown on the drawing in (d), above.

NONE;

- (f) Was the corner restored through acceptance of (1) an obliterated evidence location, or, (2) a found perpetuated location?

(2) found perpetuated location.

- (g & h) Was the corner reestablished through lost corner proportionate methods? If so, show the method, including the directions and distances to other public land survey corners used as evidence or used for proportioning in determining the corner location?

No.

(1) I, John Schulke (Register Land Surveyor)

(type or print name) certify that the corner location shown on this record was determined by me or under my direction and control and that this U.S. Public Land Survey Monument Record is correct and complete to the best of my knowledge and belief.


John Schulke  
Signature

10/23/90

Date

CERTIFICATE READY FOR FILING:

Dale D. Staeger  
District Ranger



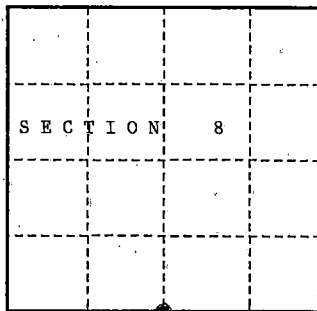
## U. S. PUBLIC LAND SURVEY MONUMENT RECORD

## INSTRUCTIONS:

This record shall show the location of the corner and shall include all of the following nine elements (a through i).

- (a) Identify the corner by reference to the U.S. public land survey system.  
O = Corner monument restored.

Quarter Corner Common To Sections 8 and 17,  
Township 37 North, Range 16 East,  
Forest County, State of Wisconsin.



- (b) Describe any record evidence, monument evidence, occupational evidence, testimonial evidence or any other material evidence you considered, and whether the monument was found or placed.

In 1859, James McBride set a wooden post at the corner and selected the following bearing trees: Birch 10" N81°W 18 lks. Hemlock 8" S28°E 6 lks.

In 1977, Wm Cochrane restored the corner by the original evidence and set a 2" dia. galvanized pipe, filled with concrete with a brass cap stamped to identify the corner. The following corner references: Maple 6" N81°E 12.01 ft.  
Maple 7" South 6.11 ft. SSP NW 0.5 ft.  
Filed a Certified Land Corner Restoration form in the Forest County Register of Deed's Office, Document #113303.

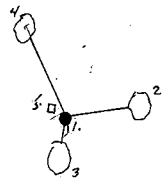
In 1982, Kim Pritzlaff recovered monument in place and the corner references listed in the Certified Land Corner Restoration form filed in 1977.

In 1990, John Schulke recovered monument in place and found the following corner references:  
Dead Y. Birch 22" N82°W 12.0 ft. Sugar Maple 8" N81°E 12.02 ft.  
Sugar Maple 10" S07°W 6.15 ft. SSP NW 0.5 ft.  
The following new corner references: Sugar Maple 8" N23°W 15.84 ft.

- (c) In the plan view drawing below, provide reference ties to at least 4 witness monuments, or, if the location is within a municipality, to at least 2 witness monuments. (witness monuments shall be made of concrete, natural stone, iron or other equally durable material.)

- (d) Show a plan view drawing depicting the relevant monuments and reference ties which is sufficient in detail to enable accurate relocation of the corner monument if the corner monument is disturbed. Indicate north.

1. 2" dia. galvanized pipe with a brass cap stamped to identify the corner.
2. Sugar Maple 8" N81°E 12.02 ft.
3. Sugar Maple 10" S07°W 6.15 ft.
4. Sugar Maple 8" N23°W 15.84ft.
5. SSP Northwest 0.5 ft.



REGISTER'S OFFICE  
Forest County, Wis.

Received for record this 19th day  
of December, A.D., 1990 at  
8:45 o'clock P.M. and recorded  
in Vol. 1990 Restoration

DEED

Register of Deeds

43716080020

- (e) Describe any material discrepancy between the location of the corner as restored or reestablished and the location of that corner as previously restored or reestablished by distance and direction. Show the discrepancy on the plan view drawing under (d), above. Show the distances between the corner as previously restored or reestablished and (1) the corner as restored or reestablished, and (2) to at least 2 of the witness monuments shown on the drawing in (d), above.


NONE!

- (f) Was the corner restored through acceptance of (1) an obliterated evidence location, or, (2) a found perpetuated location?

(2) found perpetuated location.

- (g & h) Was the corner reestablished through lost corner proportionate methods? If so, show the method, including the directions and distances to other public land survey corners used as evidence or used for proportioning in determining the corner location?

No.



(1) I, John Schulke (Register Land Surveyor)

(type or print name) certify that the corner location shown on this record was determined by me or under my direction and control and that this U.S. Public Land Survey Monument Record is correct and complete to the best of my knowledge and belief.

John Schulke  
Signature

10/23/90

Date

CERTIFICATE READY FOR FILING:

Dale S. Staeger  
District Ranger

CERTIFIED LAND CORNER RESTORATION

State of Wisconsin

County of Forest } ss.

I William B. Cochrane, do hereby certify that on the 28 day of April, 1977, I found evidence of the South Quarter corner of Section 8 Township 37 North Range 16 East, Fourth Principal Meridian, as described hereon; and that from this evidence I established a new monument and accessories as described hereon to perpetuate the original location of this corner:

Description of original monument and accessories and subsequent restorations:


Surveyed in 1859 by James McBride.  
West corrected between Sections 8 and 17. 40.20 chains set  
quarter section post.  
Birch, 10, N81°W, 18 lks.  
Hemlock, 8, S28°E, 6 lks.

Description of corner evidence found:

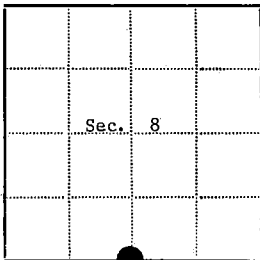
Yellow birch, 22", scribing visible  
At a point S81°E, 18 lks. from the yellow birch, a hemlock  
stump bears S28°E, 6 lks.

Description of monument and accessories I established to perpetuate the location of this corner:

At a point from the recorded distances of the original evidence found,  
I set a 2 inch inside diameter galvanized pipe, 3 feet long, filled with  
concrete with a brass cap stamped: T37N, R16E, 1/4, S8, S17, 1977, S-1107  
From which the following bear:  
Maple, 6", N81°E, 12.01 feet  
Maple, 7", South, 6.11 feet  
Steel sign post, 0.5 ft. NW



43716080020



● - Corner monument restored

□ -

Resident witnesses.....

Dated at Laona Wisconsin, this 21 day of July, 1977.

Signature William B. Cochrane Title Survey Technician  
(County Surveyor, Registered Land Surveyor, or other duly authorized official)

Surveyors Registration No. S-1107 DOCUMENT NUMBER 113303

Office of Register of Deeds County of Forest

I hereby certify that the within instrument was filed in this office for record on the 13th day of Forest, 1978, and was filed in Book No. .... Page No. .... of County Records.

Signature Eugene Stutzman Title Register of Deeds

Township 37 North, Range 16 East, Section 8, Index No. I-7, Page No. ....

57

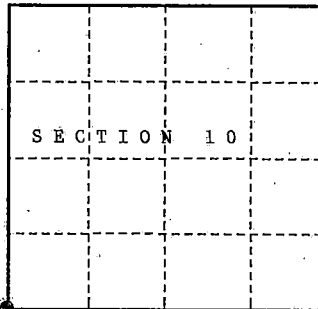
## U. S. PUBLIC LAND SURVEY MONUMENT RECORD

## INSTRUCTIONS:

This record shall show the location of the corner and shall include all of the following nine elements (a through i).

- (a) Identify the corner by reference to the U.S. public land survey system.  
 O = Corner monument restored.

Section Corner Common to Sections 9, 10, 15 and 16,  
 Township 37 North, Range 16 East,  
 Forest County, State of Wisconsin.



- (b) Describe any record evidence, monument evidence, occupational evidence, testimonial evidence or any other material evidence you considered, and whether the monument was found or placed.

In 1859, James McBride set a wooden post at the corner and selected the following bearing trees:  
 Hemlock 20" N32°W 33 lks. Hemlock 20" N52°E 51 lks.  
 Hemlock 24" S14°E 20 lks. Sugar Maple 12" S58°W 16 lks.

In 1954, F. R. Wincentsen set an iron pipe with brass cap stamped to identify the corner.  
 Selected the following bearing trees:  
 Oak 14" N30° 31.4 lks.  
 White Birch 12" S20°W 42.7 lks.

In 1974, Milo Stefan recovered wooden post and the following corner references:  
 20" Red Oak, 14" White Birch, 24" Hemlock stump (original bearing tree) in Section 15  
 and Fallen 16" Sugar Maple bearing N56°W of the post. No sign of a brass cap monument.

In 1982, Kim Pritzlaff restored the corner and set a 2" dia. driveable alum Bernstein monument stamped to identify the corner. The following corner references:  
 Maple 8" N44°E 9.23 ft. Maple 7" N25°W 6.08 ft.  
 Maple 10" N86°E 27.34 ft. Balsam 8" S22°W 50.20 ft.  
 SSP North 1.0 ft.

The Plat is filed in the Forest County Clerk's Office in Crandon, Wisconsin.


In 1990, John Schulke recovered monument in place and the following corner references:  
 Twin Red Maple 10" N24°W 6.12 ft. Red Maple 9" N45°E 9.26 ft.  
 Dead Balsam 8" S29°W 50.18 ft. Red Maple 12" S81°E 27.36 ft.  
 SSP NW 1.4 ft.

The following new corner references: Sugar Maple 5" S50°W 9.43 ft.

- (c) In the plan view drawing below, provide reference ties to at least 4 witness monuments, or, if the location is within a municipality, to at least 2 witness monuments. (Witness monuments shall be made of concrete, natural stone, iron or other equally durable material.)

- (d) Show a plan view drawing depicting the relevant monuments and reference ties which is sufficient in detail to enable accurate relocation of the corner monument if the corner monument is disturbed. Indicate north.

1. 2" dia. driveable alum. monument stamped to identify the corner.
2. Twin Red Maple 10" N24°W 6.12 ft.
3. Sugar Maple 5" S50°W 9.43 ft.
4. Red Maple 12" S81°E 27.36 ft.
5. Red Maple 9" N45°E 9.26 ft.
6. Steel sign post Northwest 1.4 ft.



REGISTER'S OFFICE  
 Forest County, Wis.

Received for record this 19th day  
 of December A.D., 1990 at  
8:45 o'clock A.M. and recorded  
 in Vol. Corner Restoration  
 page 1-13

Register of Deeds

43716090000

- (e) Describe any material discrepancy between the location of the corner as restored or reestablished and the location of that corner as previously restored or reestablished by distance and direction. Show the discrepancy on the plan view drawing under (d), above. Show the distances between the corner as previously restored or reestablished and (1) the corner as restored or reestablished, and (2) to at least 2 of the witness monuments shown on the drawing in (d), above.

NONE;


- (f) Was the corner restored through acceptance of (1) an obliterated evidence location, or, (2) a found perpetuated location?  
(2) found perpetuated location.

- (g & h) Was the corner reestablished through lost corner proportionate methods? If so, show the method, including the directions and distances to other public land survey corners used as evidence or used for proportioning in determining the corner location?

No.

(1) I, John Schulke (Register Land Surveyor)

(type or print name) certify that the corner location shown on this record was determined by me or under my direction and control and that this U.S. Public Land Survey Monument Record is correct and complete to the best of my knowledge and belief.



John Schulke  
Signature

10/23/90  
Date

CERTIFICATE READY FOR FILING:

Dale B. Staeger  
District Ranger



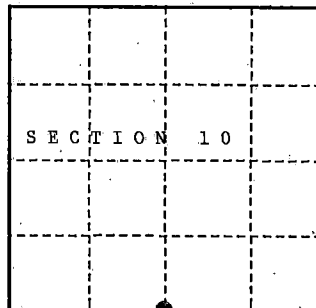
# U. S. PUBLIC LAND SURVEY MONUMENT RECORD

## INSTRUCTIONS:

This record shall show the location of the corner and shall include all of the following nine elements (a through i).

- (a) Identify the corner by reference to the U.S. public land survey system.  
O = Corner monument restored.

Quarter Corner Common to Sections 10 and 15,  
Township 37 North, Range 16 East,  
Forest County, State of Wisconsin



- (b) Describe any record evidence, monument evidence, occupational evidence, testimonial evidence or any other material evidence you considered, and whether the monument was found or placed.

In 1859, James McBride set a wood post and selected the following bearing trees:  
Sugar 12" S30°W 18 lks. Birch 10" N18°E 60 lks.

In 1954, F.R. Wincentsen reestablished corner by proportionate measurement and set an iron pipe with brass cap stamped to identify the corner.  
Selected the following bearing trees:  
Spruce 5" N05°E 37.8 lks. Balsam 4" N87°E 46 lks.

In 1973, Jean Resvick recovered hole where the monument had been set and the following bearing trees: Spruce N05°E 25 ft. Balsam S87°E 30.4 ft.  
Set a 2" dia. galvanized iron pipe, filled with concrete, with a brass cap stamped to identify the corner. Recorded Certified Land Corner Restoration form filed in Forest Co. Register of Deed's Office, Document #104445.

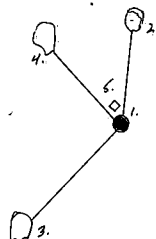
In 1982, Kim Pritzlaff recovered monument in place and the following corner references:  
Spruce 5" N43°W 27.32 ft. Balsam 4" N37°W 30.40 ft.  
Set a steel sign post NW a distance of 1.0 ft. from the monument.

In 1990, John Schulke recovered monument in place and the following corner references:  
W. Spruce 6" N43°W 27.37 ft. W. Spruce 9" N05°E 24.99 ft.  
Dead Balsam 5" S86°E 30.5 ft. SSP NW 1.0 ft.  
The following new corner references: Red Maple 7" S44°W 33.61 ft.

- (c) In the plan view drawing below, provide reference ties to at least 4 witness monuments, or, if the location is within a municipality, to at least 2 witness monuments. (witness monuments shall be made of concrete, natural stone, iron or other equally durable material.)

- (d) Show a plan view drawing depicting the relevant monuments and reference ties which is sufficient in detail to enable accurate relocation of the corner monument if the corner monument is disturbed. Indicate north.

- 2" dia. galvanized iron pipe, with a brass cap stamped to identify the corner.
- W. Spruce 9" N05°E 24.99 ft.
- Red Maple 7" S44°W 33.61 ft.
- W. Spruce 6" N43°W 27.37 ft.
- SSP NW 1.0 ft.



REGISTER'S OFFICE  
Forest County, Wis.

Received for record this 19th day  
of December A.D., 1990, at  
8:45 o'clock A.M. and recorded  
in Vol. 10000, page 15  
J-15

Register of Deeds

437161000020

- (e) Describe any material discrepancy between the location of the corner as restored or reestablished and the location of that corner as previously restored or reestablished by distance and direction. Show the discrepancy on the plan view drawing under (d), above. Show the distances between the corner as previously restored or reestablished and (1) the corner as restored or reestablished, and (2) to at least 2 of the witness monuments shown on the drawing in (d), above.

None.

- (f) Was the corner restored through acceptance of (1) an obliterated evidence location, or, (2) a found perpetuated location?


(2) a found perpetuated location

- (g & h) Was the corner reestablished through lost corner proportionate methods? If so, show the method, including the directions and distances to other public land survey corners used as evidence or used for proportioning in determining the corner location?

No.

(1) I, John Schulke (Register Land Surveyor)

(type or print name) certify that the corner location shown on this record was determined by me or under my direction and control and that this U.S. Public Land Survey Monument Record is correct and complete to the best of my knowledge and belief.



Signature

Date

CERTIFICATE READY FOR FILING:

District Ranger

## CERTIFIED LAND CORNER RESTORATION

State of Wisconsin

County of Forest

ss.

I, Jean F. Resvick, do hereby certify that on the 22 day of August, 1973, I found evidence of the South quarter corner of Section 10, Township 37 north, Range 16 east, Fourth Principal Meridian, as described hereon; and that from this evidence I established a new monument and accessories as described hereon to perpetuate the original location of this corner:

## Description of original monument and accessories and subsequent restorations:

Survey in 1859 by James McBride

39.75 chains west corrected between sections 10 and 15, set post.

Sugar 12, S30W, 18 lks.

Birch 10, N18E, 60 lks.

Survey by F.R. Wincentsen in 1954 located corner by proportional measurement, set iron pipe with brass cap and the following bearing trees.

Spruce 5, N5E, 37.8 lks.

Balsam 4, N87E, 46.0 lks.

## Description of corner evidence found:


In 1966 I found the iron pipe and brass cap as set by F.R. Wincentsen.

On October 13, 1971 I was shown the corner area and the monument had been removed and a small balsam planted in the hole.

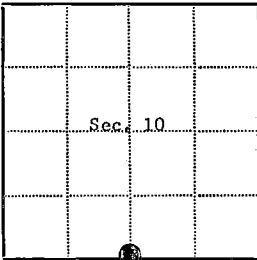
On August 22, 1973 having obtained a copy of survey as done by F.R. Wincentsen I found the bearing trees as scribed by Mr. Wincentsen. At a point S5W, 25 feet from Spruce Bearing Tree and N87W, 30.4 feet from Balsam found evidence of hole where monument had been set below small Balsam.

## Description of monument and accessories I established to perpetuate the location of this corner:

Using the above bearing trees set a 2 inch inside diameter, galvanized iron pipe, filled with concrete, 3 feet long with brass cap stamped T37N, R16E, 1/4, S10, S15, 1973, S#802 Blazed and scribed a Spruce, 5 inch diameter, bearing N43W, 27.32 feet from corner set steel sign post 1 foot NW of monument.  
Monument is set with only 3 inches above ground.



43716100024



⊙ - Corner monument restored

□ -

Resident witnesses.....

Dated at Rhineland Wisconsin, this 25<sup>th</sup> day of Sept, 1973.

Signature Jean F. Resvick Title Land Surveyor  
(County Surveyor, Registered Land Surveyor, or other duly authorized official)

Surveyors Registration No. S-802 DOCUMENT NUMBER 104445

Office of Register of Deeds County of Forest

I hereby certify that the within instrument was filed in this office for record on the 13th day of November, 1973, and was filed in Book No. 13 Page No. J-15 of County Records.

Signature Eugene Stutz Title Register of Deeds

Township 37 North, Range 16 East, Section 10, Index No. J-15, Page No. 15

CERTIFIED LAND CORNER RESTORATION

State of Wisconsin

County of Forest

ss.

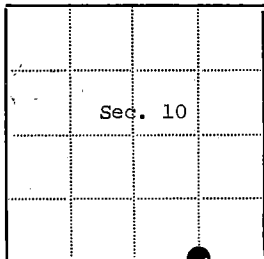
I, Jean F. Resvick, do hereby certify that on the 22nd day of August, 1973, I found evidence of the East One Sixteenth corner of Section 10 and 15 Township 37 North, Range 16 East, Fourth Principal Meridian, as described hereon; and that from this evidence I established a new monument and accessories as described hereon to perpetuate the original location of this corner:

Description of original monument and accessories and subsequent restorations:  
Survey by F. R. Wincentsen of Genisot Engineering Co. in 1954  
Set iron pipe with brass cap and scribed the following bearing trees.  
White Pine 12, N78E, 4 lks.  
White Pine 14, N22W, 17.7 lks.

Description of corner evidence found:  
White Pine 19 inch diameter scribed.  
White Pine 14 inch diameter scribed.  
At a point 11.68 ft from 19 inch white pine and 2.64 ft from 14 inch, White Pine bearing to 19 inch white pine reads N28W and N78E to 14 inch white pine.

Description of monument and accessories I established to perpetuate the original location of this corner:  
At this point of record distances from bearing trees  
Set 2 inch diameter, galvanized iron pipe, 3 feet long  
With brass cap stamped T.37N., R.16E., E 1/16, S10, S15, 1973, S-802.  
White Pine 19, N28W, 17.7 lks.  
White Pine 14, N78E, 4.0 lks.

43716100010



Resident witnesses.

Dated at Rhinelander Wisconsin, this        day of 1973.

Signature Jean F. Resvick Title Land Surveyor  
(County Surveyor, Registered Land Surveyor, or other duly authorized official)

Surveyors Registration No. S-802 DOCUMENT NUMBER 104446

Office of Register of Deeds County of Forest

I hereby certify that the within instrument was filed in this office for record on the 13th day of November, 1973, and was filed in Book        of Corner Restorations Page No. J-16 of County Records.

Signature Eugene Stitzgay Title Register of Deeds

Township 37 North, Range 16 East, Section 10, Index No. J-16, Page No.       

⊗ = Corner monument restored

□ =

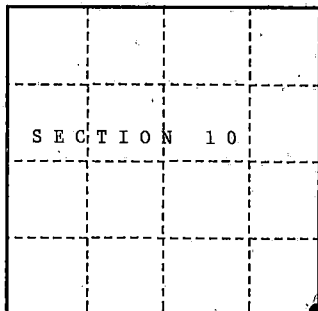
## U. S. PUBLIC LAND SURVEY MONUMENT RECORD

## INSTRUCTIONS:

This record shall show the location of the corner and shall include all of the following nine elements (a through i).

- (a) Identify the corner by reference to the U.S. public land survey system.  
O = Corner monument restored.

Section Corner Common To Sections 10, 11, 14 and 15,  
Township 37 North, Range 16 East,  
Forest County, State of Wisconsin.



- (b) Describe any record evidence, monument evidence, occupational evidence, testimonial evidence or any other material evidence you considered, and whether the monument was found or placed.

In 1859, James McBride set a wood post at the corner and selected the following bearing trees:  
Sugar 8" N45°W 46 lks. W. Pine 30" N23°E 9 lks.  
Sugar 8" S73°W 57 lks. W. Pine 30" S45°E 34 lks.

In 1954, F. R. Wincentsen set an iron pipe with a brass cap and selected the following bearing trees. Maple 6" N85°E 42.4 lks. Balsam 5" N26°W 40.8 lks.

In 1973, Jean Resvick recovered the following bearing trees:

Balsam N21°W 27.98 ft. Maple N85°E 26.93 ft.

From the bearing trees set a 2" dia. galvanized iron pipe, filled with concrete, with brass cap stamped to identify the corner. Placed a steel sign post NW a distance of 0.3 ft. from the monument. Recorded a Certified Land Corner Restoration form filed in the Forest Co. Register of Deed's office, Document #104447.

In 1982, Kim Pritzlaff recovered monument in place and the corner references recorded on the Certified Land Corner Restoration form.

In 1990, John Schulke recovered monument in place and the following corner references:

Balsam 13" N20°W 26.97 ft. Red Maple 13" East 27.77 ft.

SSP NW 0.3 ft.

The following new corner references:

Sugar Maple 8" N81°W 22.35 ft. Red Maple 5" S43°E 14.70 ft.

- (c) In the plan view drawing below, provide reference ties to at least 4 witness monuments, or, if the location is within a municipality, to at least 2 witness monuments. (Witness monuments shall be made of concrete, natural stone, iron or other equally durable material.)

- (d) Show a plan view drawing depicting the relevant monuments and reference ties which is sufficient in detail to enable accurate relocation of the corner monument if the corner monument is disturbed. Indicate north.

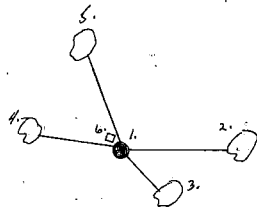
- 2" dia. galvanized iron pipe with a brass cap stamped to identify the corner.
- Red Maple 13" East 27.77 ft.
- Red Maple 5" S43°E 14.70 ft.
- Sugar Maple 8" N81°W 22.35 ft.
- Balsam 13" N20°W 26.97 ft.
- SSP NW 0.3 ft.

REGISTER'S OFFICE  
Forest County, Wis.

Received for record this 19th day  
of December, A.D., 1990, at  
8:45 o'clock A.M. and recorded  
in Vol. Corner Restoration  
pages 1-17

Register of Deeds

43716100000



- (e) Describe any material discrepancy between the location of the corner as restored or reestablished and the location of that corner as previously restored or reestablished by distance and direction. Show the discrepancy on the plan view drawing under (d), above. Show the distances between the corner as previously restored or reestablished and (1) the corner as restored or reestablished, and (2) to at least 2 of the witness monuments shown on the drawing in (d), above.

None.

- (f) Was the corner restored through acceptance of (1) an obliterated evidence location, or, (2) a found perpetuated location?


(2) a found perpetuated location.

- (g & h) Was the corner reestablished through lost corner proportionate methods? If so, show the method, including the directions and distances to other public land survey corners used as evidence or used for proportioning in determining the corner location?

No.

- (1) I, John Schulke (Register Land Surveyor)

(Type or print name) certify that the corner location shown on this record was determined by me or under my direction and control and that this U.S. Public Land Survey Monument Record is correct and complete to the best of my knowledge and belief.



John Schulke  
Signature

10/30/90  
Date

CERTIFICATE READY FOR FILING:

Dale B. Stange  
District Ranger

## CERTIFIED LAND CORNER RESTORATION

State of Wisconsin

County of Forest

ss.

I Jean F. Resvick, do hereby certify that on the 22 day of August, 1973, I found evidence of the Southeast Section corner of Section 10 Township 37 North, Range 16 East, Fourth Principal Meridian, as described hereon; and that from this evidence I established a new monument and accessories as described hereon to perpetuate the original location of this corner:

## Description of original monument and accessories and subsequent restorations:

Surveyed in 1859 by James McBride

80.00 chains north between Section 14 and 15. Set post

Sugar 8, N45W, 46 lks.

White pine 30, N23E, 9 lks.

White pine 30, S45E, 34 lks.

Sugar 8, S73W, 57 lks.

15.00 chains north enter Tamarack swamp bears E&amp;W

Survey by F.R. Wincentsen of Genisot Engineering Co. in 1954

Set iron pipe with brass cap and scribed the following bearing trees. Maple 6, N85E, 42.4 lks. Balsam 5, N26W, 40.8 lks.

## Description of corner evidence found:

Scribed 9 inch diameter, Balsam

Scribed 9 inch diameter, Maple

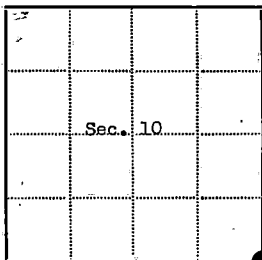
At a point S85W, 42.4 lks. from Maple and S21W, 40.8 lks. from Balsam found piece of conduit which may have been along side of monument when monument was pulled out. The recorded bearing of N26W to Balsam would make the distance to Maple short about 2 feet.

## Description of monument and accessories I established to perpetuate the location of this corner:

At this point S21E, 27.98 feet from Balsam and S85W, 26.93 feet from Maple, set a 2 inch inside diameter galvanized iron pipe filled with concrete, 3 feet long with brass cap stamped T37N, R16E, S10, S11, S15, S14, 1973, S-802  
Set steel sign post 0.3 foot NW of monument.



437-1610 0000



Resident witnesses.....

Dated at Rhinelanders Wisconsin, this 21st day of Sept. 1973.

Signature Jean F. Resvick Title Land Surveyor  
(County Surveyor, Registered Land Surveyor, or other duly authorized official)

Surveyors Registration No. S-802

DOCUMENT NUMBER

104447

Office of Register of Deeds County of Forest

I hereby certify that the within instrument was filed in this office for record on the 13th day of November 1973, and was filed in Book Corner Restorations Page No. J-17 of County Records.

Signature Eugene Stangor Title Register of Deeds

Township 37 North, Range 16 East, Section 10, Index No. J-17, Page No. 17

REGISTER'S OFFICE  
Forest County, Wis.  
Received for record this 21<sup>st</sup> day  
of January A.D., 2010 at  
10:20 o'clock A.M. and recorded  
in Vol. Corner Restoration  
page 1-21

Document Number

202468

U.S. PUBLIC LAND SURVEY MONUMENT RECORD

(As Required By s. A-E 7.08, WI Adm. Code)

History of original corner establishment and subsequent restorations and description of any record, monument, occupational, testimonial or other evidence considered:  
1859 JAMES McBRIDE, DEPUTY SURVEYOR ESTABLISHED CORNER

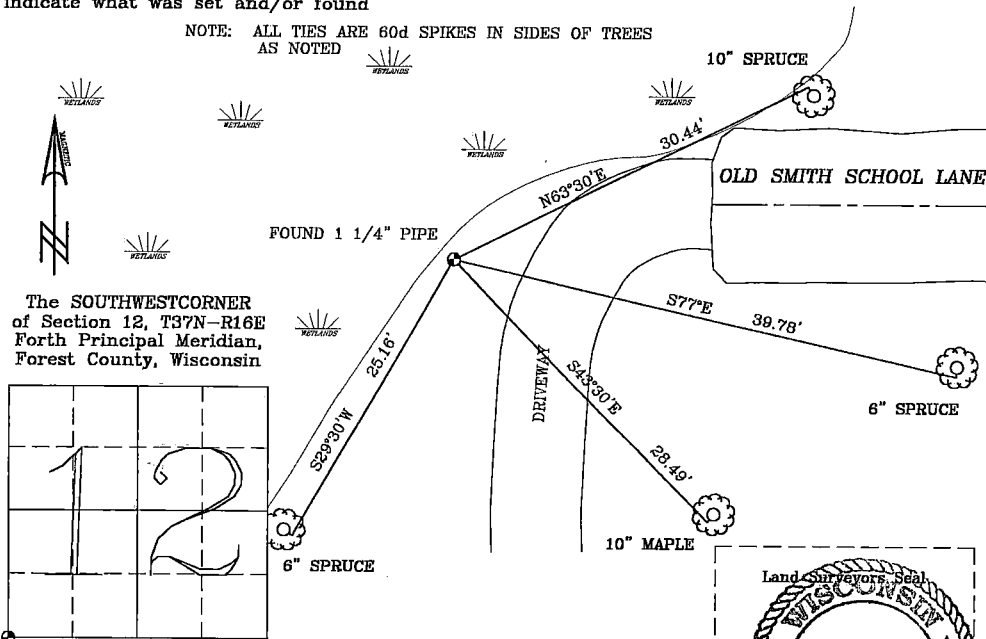
2010 JEFFREY M. LIEUWEN, REGISTERED LAND SURVEYOR, S-2617 FOUND 1 1/4 INCH PIPE IN EXTENTION OF EAST - WEST FENCE. WE TIED CORNER AS SHOWN

Corner was: (Check All That Apply)

- ☐ Restored through acceptance of an obliterated evidence location
- ☒ Restored through acceptance of a found perpetuated location
- ☐ Considered a lost corner and reestablished through lost corner proportionate methods(include a plan view drawing showing distances and directions to other Public Land Survey Corner used for proportioning and determining the corner location)
- ☐ Restored or reestablished in a location that differs from a previous restoration of reestablishment(include a plan view drawing and indicate what was set and/or found)

Describe the monument and accessories used to perpetuate the location of this corner. (include a plan view drawing and indicate what was set and/or found)

NOTE: ALL TIES ARE 60d SPIKES IN SIDES OF TREES  
AS NOTED



● = Location

JEFFREY M. LIEUWEN


RLS 2617

(Type or print name) certify that the corner location shown on this record was determined by me or under my direction and control and that this U.S. Public Land Survey Monument Record is correct and complete to the best of my knowledge and belief.

*Jeffrey M. Lieuwen*  
Signature

1/17/2010

Date



Index No. J-21

43716110000

521



138139

## U. S. PUBLIC LAND SURVEY MONUMENT RECORD

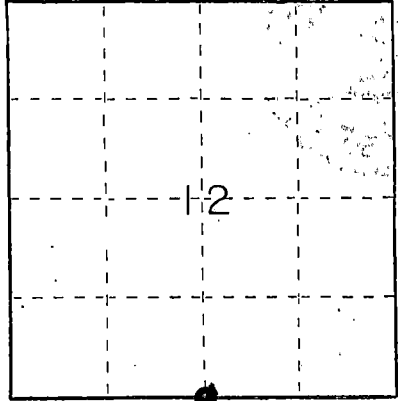
## INSTRUCTIONS:

This record shall show the location of the corner and shall include all of the following nine elements (a through i):

- (a) Identify the corner by reference to the U.S. public land survey system.

O = Corner monument restored.

1/4 cor. sections 12 & 13  
T37N, R16E



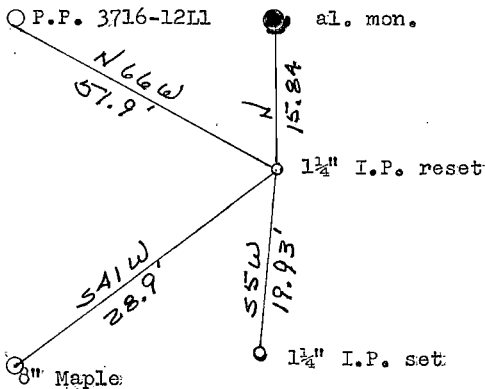
- (b) Describe any record evidence, monument evidence, occupational evidence, testimonial evidence or any other material evidence you considered, and whether the monument was found or placed.

Found 1 1/4" iron pipe bent over in road.  
Replaced iron pipe with a new 1 1/4" iron  
pipe. Set 6" below road surface.

- (c) In the plan view drawing below, provide reference ties to at least 4 witness monuments, or, if the location is within a municipality, to at least 2 witness monuments. (Witness monuments shall be made of concrete, natural stone, iron or other equally durable material.)  
Describe witness monuments.

- (d) Show a plan view drawing depicting the relevant monuments and reference ties which is sufficient in detail to enable accurate relocation of the corner monument if the corner monument is disturbed. indicate north.

⊕ = D.O.T. aluminum monument set



REGISTER'S OFFICE  
Forest County, WI

Received for record this 5th day of September 1989 at 8:45 o'clock A.M. and recorded in Vol. 23 of records on page 23  
J. H. Schaeffer  
REGISTER

43716120020

4-23

- (e) Describe any material discrepancy between the location of the corner as restored or reestablished and the location of that corner as previously restored or reestablished by distance and direction. Show the discrepancy on the plan view drawing under (d), above. Show the distances between the corner as previously restored or reestablished and (1) the corner as restored or reestablished, and (2) to at least 2 of the witness monuments shown on the drawing in (d), above.

N/A

- (f) Was the corner restored through acceptance of (1) an obliterated evidence location, or, (2) a found perpetuated location?


A Found perpetuated location

- (g&h) Was the corner reestablished through lost corner proportionate methods? If so, show the method, including the directions and distances to other public land survey corners used as evidence or used for proportioning in determining the corner location?

No

(i) I, Thomas R. Arnott

(type or print name) certify that the corner location shown on this record was determined by me or under my direction and control and that this U.S. Public Land Survey Monument Record is correct and complete to the best of my knowledge and belief.



Thomas R. Arnott  
Signature

2 Sept 1989  
Date

138140

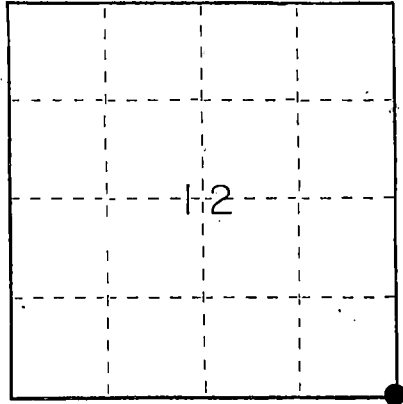
## U. S. PUBLIC LAND SURVEY MONUMENT RECORD

INSTRUCTIONS: This record shall show the location of the corner and shall include all of the following nine elements (a through i).

- (a) Identify the corner by reference to the U.S. public land survey system.  
 O = Corner monument restored.

Section Corner 7, 12, 13, &amp; 18

T37N, R16: &amp; 17E



- (b) Describe any record evidence, monument evidence, occupational evidence, testimonial evidence or any other material evidence you considered, and whether the monument was found or placed.

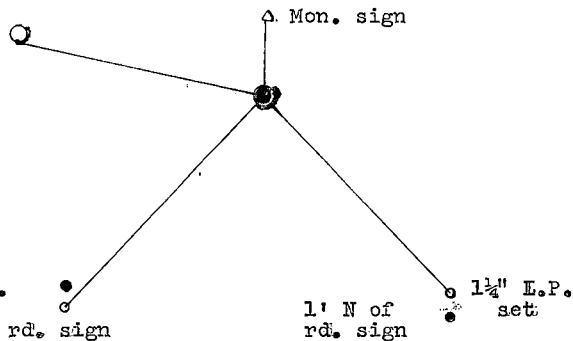
No evidence found

- (c) In the plan view drawing below, provide reference ties to at least 4 witness monuments, or, if the location is within a municipality, to at least 2 witness monuments. (Witness monuments shall be made of concrete, natural stone, iron or other equally durable material.)  
 Describe witness monuments.

- (d) Show a plan view drawing depicting the relevant monuments and reference ties which is sufficient in detail to enable accurate relocation of the corner monument if the corner monument is disturbed. Indicate north.

P.P. 3716-12R3

● = D.O.T. aluminum monument set

REGISTER'S OFFICE  
Forest County, WI

Received for record this 5th day  
 of September, A.D., 1989  
 at 8:40 o'clock A M. and  
 recorded in Vol. 525 of records

on page 525  
Paul A. Schenker  
 REGISTER

1 1/4" I.P.  
 set  
 1' S of rd. sign

1' N of  
 rd. sign

1 1/4" E.P.  
 set

43716120000

1-25

(e) Describe any material discrepancy between the location of the corner as restored or reestablished and the location of that corner as previously restored or reestablished by distance and direction. Show the discrepancy on the plan view drawing under (d), above. Show the distances between the corner as previously restored or reestablished and (1) the corner as restored or reestablished, and (2) to at least 2 of the witness monuments shown on the drawing in (d), above.


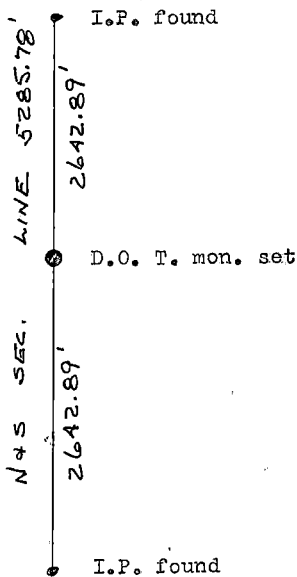
N/A

(f) Was the corner restored through acceptance of (1) an obliterated evidence location, or, (2) a found perpetuated location?

no evidence

(g&h) Was the corner reestablished through lost corner proportionate methods? If so, show the method, including the directions and distances to other public land survey corners used as evidence or used for proportioning in determining the corner location?

Single proportionate method



(1) I, Thomas R. Arnott

(type or print name) certify that the corner location shown on this record was determined by me or under my direction and control and that this U.S. Public Land Survey Monument Record is correct and complete to the best of my knowledge and belief.

Thomas R. Arnott  
Signature

2 Sept 1989  
Date

Document Number  
178782

## U.S. PUBLIC LAND SURVEY MONUMENT RECORD

(As Required by WI Adm. Code)

History of original corner establishment and subsequent restorations and descriptions of any record, monument, occupational, testimonial or other evidence considered:

- 1859 - James McBride, set original corner post and made the following B.T.'s:  
Cedar, 8", N 79° E, 5 lks., 3.30 feet.  
Cedar, 8", West, 6 lks., 3.96 feet.
- 2003 - I found no evidence of the original corner post or accessories.  
Reestablished corner midpoint and on line between the Northeast corner  
& the Southeast corner of Section 18. I set a 2" X 36" Forest County  
Aluminum pipe monument at this point.

Corner was: (Check All That Apply)

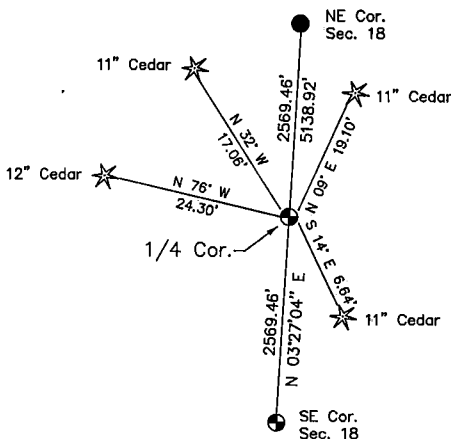
- Restored through acceptance of an obliterated evidence location.
- X — Restored through acceptance of a found perpetuated location.
- Considered a lost corner and reestablished through lost corner proportionate methods (include a plan view drawing showing distances and directions to other Public Land Survey Corners used for proportioning and determining the corner location).
- Restored or reestablished in a location that differs from a previous restoration or reestablishment (include a plan view drawing and indicate what was set and/or found).

Describe the monument and accessories used to perpetuate the location of this corner (Include a plan view drawing and indicate what was set and/or found).

**LEGEND:**

- Forest County Aluminum Pipe Monument Set
- 2" Dia. Aluminum Pipe Monument Found

Note: All distances are taken to nail in side of tree.



	T37N	R16E	
	SEC 18		

Michael A. Trembl, RLS

(type or print name) certify that the corner location shown on this record was determined by me or under my direction and control and that this U.S. Public Land Survey Monument Record is correct and complete to the best of my knowledge and belief.

Michael A. Lumm  
Signature

2/18/03  
Date

The East Quarter corner of  
Section 18 T. 37 N., R. 16 E.  
Forest County, WI

Index No. **L-5**

43716182000

REGISTER'S OFFICE  
Forest County, Wis.  
Received for record this 27th day  
of April A.D., 2012 at  
9:10 o'clock A.M. and recorded  
in Vol. County Restoration  
page 1-9  
Christy M. Martin, Deputy  
Register of Deeds

# U.S. PUBLIC LAND SURVEY MONUMENT RECORD

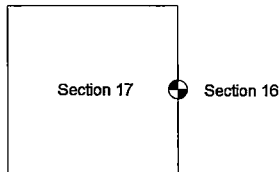
NOTE: This form is intended and designed to fulfill all requirements of Wisconsin Administrative Code, Chapter A-E 5.02, U.S. Public Land Survey Monument Record (3) (a) (b) (c) (d) (e) (f) (g) (h) (i). An additional sheet may be added if necessary to conform with said requirements.

(a) Corner location: Township 37 North

Range 16 East

Town/City/Village Armstrong Creek

County Forest

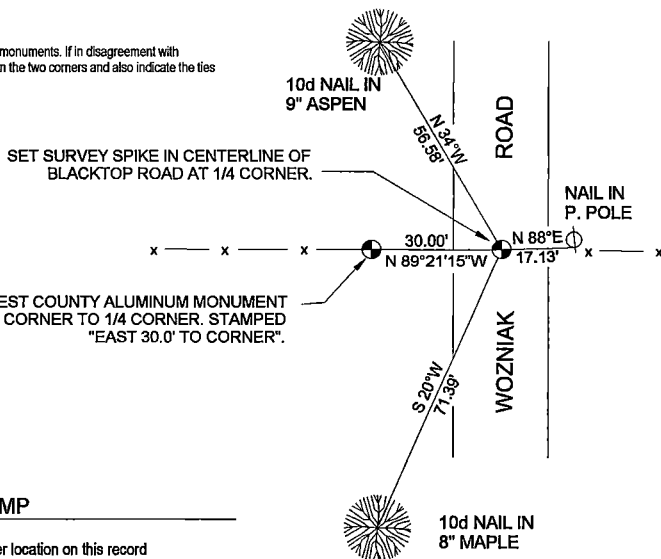


ONE-QUARTER CORNER COMMON TO SECTIONS 16 AND 17, T37N - R16E

(b) (f) (g) (h) Description of monument found at this corner and if it was accepted, state all evidence (material, testimonial, occupation, plats, records, other monuments) used as a basis for accepting. If not accepted or if nothing was found, state evidence used as basis for establishing location. If reestablished through lost corner proportionate methods, indicate all monuments, distances and direction used to establish.

*No original corner evidence was found. At the calculated corner position, I found remnants of an ancient fence to the West and a recent steel post fence to the East of Wozniak road. Using the centerline of Wozniak road and the existing fencelines results in a distance of 2636.33 feet to the Section corner to the North and 2636.02 feet to the Section corner to the South. I restored corner at the intersection of the existing fencelines and at the centerline of Wozniak road.*

(c) (d) (e) Plan view of corner with ties to at least 4 witness monuments. If in disagreement with previously established corner, show the distance between the two corners and also indicate the ties to the disputed corner.



(i) STEVEN R. APPLEKAMP

(type or print name) certify that the corner location on this record was determined by me or under my direction and control and that this U.S. Public Land Survey Monument Record is correct and complete to the best of my knowledge and belief.

*Steven R. Applekamp*  
Signature

April 16<sup>th</sup> 12  
Date

INDEX NO. L-9

43716172600

State of Wisconsin }  
County of Forest } ss.

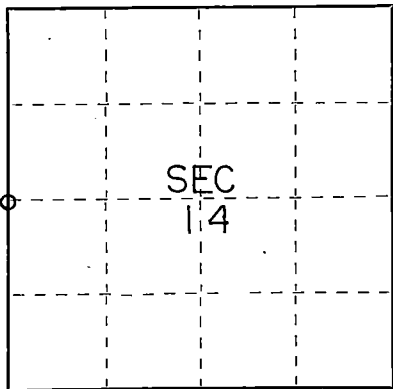
I, Thomas R. Arnott, do hereby  
certify that on the 22 day  
of Oct., 1976, I found  
evidence of the 1/4  
corner of sec. 14 & 15  
Township 37, North, Range  
16 E, Fourth Principal Meridian,  
as described hereon; and that from this evidence  
I established a new monument and accessories  
as described hereon to perpetuate the original  
location of this corner.

Resident witnesses:

.....

.....

.....



○ = Corner monument restored.

# CERTIFIED LAND CORNER RESTORATION

Index No. L-117

History of original corner establishment:

Original survey done by James McBride July 11 - July 16, 1859.

Tamarac	12	N 1/2 E	71 Lks.
W. Pine	20	N 1/2 W	270 Lks.

Description of corner evidence found:

Wood post found



Description of monument and accessories I established to perpetuate the original location of this corner.

Replaced wood post with Forest Co. aluminum monument and set  
new wood post alongside.

In large open marsh, nothing within a resonable distance to tie to.

Dated at Crandon, Wis., this 26 day of Nov., 1976.

Signature Thomas Arnott Title Surveyor Registration No. S-887  
(County Surveyor, Registered Land Surveyor, or other duly authorized official)

Office of Register of Deeds, County of Forest, I hereby certify that the within  
instrument was filed in this office for record on the 26 day of Nov., 1976.  
at 3:30 o'clock P. M.

EUGENE STATEZNY  
(Register of Deeds)

Document Number

**110612**

By Eileen Schmidt Deputy

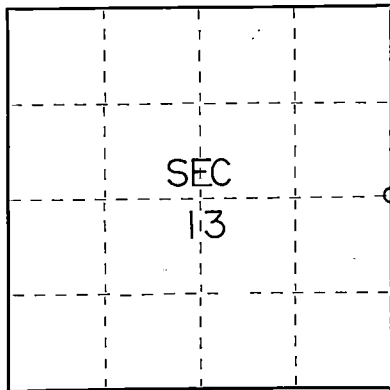
4371615 2000

State of Wisconsin }  
County of Forest } ss.

I, Thomas R. Arnott, do hereby certify that on the 21st day of June, 1976, I found evidence of the 1/4 corner of sections 13 & 18 Township 37 North, Range 16-17 E, Fourth Principal Meridian, as described hereon; and that from this evidence I established a new monument and accessories as described hereon to perpetuate the original location of this corner.

Resident witnesses:

Joseph Hoefler



○ = Corner monument restored.

# CERTIFIED LAND CORNER RESTORATION

Index No. L 25

History of original corner establishment:

Original line by Astemus Curtis 1857

Sugar	16	S75E	22 lks.
Sugar	10	N47W	43 lks.

Description of corner evidence found:

Found 1 1/4" iron pipe 20" below road



Description of monument and accessories I established to perpetuate the original location of this corner.

Replaced iron pipe found with new: 1 1/4" iron pipe 12" below road!

Ties:

Forest County aluminum monument	N25W	50.05 feet
Basswood:	S87W	36.10 feet

Dated at Grandon, Wis., this 23rd day of June, 1976

Signature Thomas R. Arnott Title Surveyor Registration No. S-887  
(County Surveyor, Registered Land Surveyor, or other duly authorized official)

Office of Register of Deeds, County of Forest, I hereby certify that the within instrument was filed in this office for record on the 23rd day of June, 1976 at 3 o'clock P. M.

Eugene Stutzman  
(Register of Deeds)

Document Number

109511

By \_\_\_\_\_ Deputy

437161320000



Document Number  
178783

REGISTER'S OFFICE  
Forest County, Wis.  
Received for record this 10th day  
of MARCH A.D., 2003 at  
3:00 o'clock P.M. and recorded  
in Vol. Corr. RESTORATIONS  
page 37-161, N3  
Paul H. Schenck  
Register of Deeds

## U.S. PUBLIC LAND SURVEY MONUMENT RECORD

(As Required by WI Adm. Code)

History of original corner establishment and subsequent restorations and descriptions of any record, monument, occupational, testimonial or other evidence considered:

1859 - James McBride, set original corner post and made the following B.T.'s:

W. Pine, 20", N 41° W, 14 lks., 9.24 feet.

W. Pine, 24", S 20° W, 24 lks., 15.84 feet.

2003 - I found no evidence of the original corner post or accessories.

Reestablished corner by proportionate method on line between the Southeast corner & the Southwest corner of Section 18. I set a 2" X 36" Forest County Aluminum pipe monument at this point.

Corner was: (Check All That Apply)

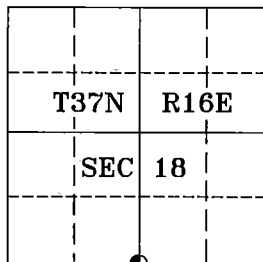
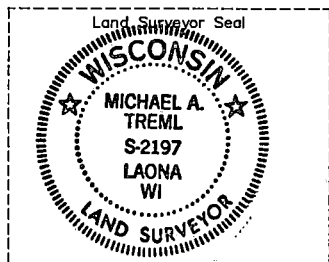
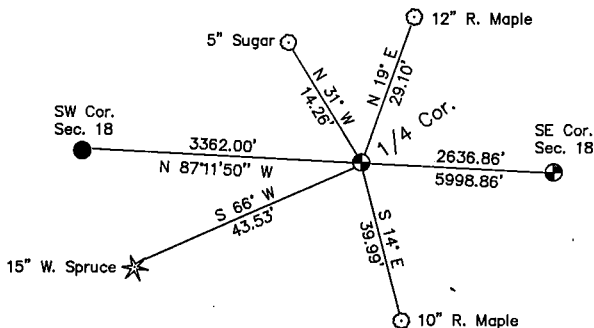
- ☐ Restored through acceptance of an obliterated evidence location.
- ☐ Restored through acceptance of a found perpetuated location.
- ☒ Considered a lost corner and reestablished through lost corner proportionate methods (include a plan view drawing showing distances and directions to other Public Land Survey Corners used for proportioning and determining the corner location).
- ☐ Restored or reestablished in a location that differs from a previous restoration or reestablishment (include a plan view drawing and indicate what was set and/or found).

Describe the monument and accessories used to perpetuate the location of this corner (include a plan view drawing and indicate what was set and/or found).

### LEGEND:

- Forest County Aluminum Pipe Monument Set
- 2" Dia. Brass Capped Pipe Monument Found

Note: All distances are taken to nail in side of tree.



I, Michael A. Tremi, RLS

(type or print name) certify that the corner location shown on this record was determined by me or under my direction and control and that this U.S. Public Land Survey Monument Record is correct and complete to the best of my knowledge and belief.

Michael A. Tremi 2/18/03  
Signature Date

The South Quarter corner of  
Section 18 T. 37 N., R. 16 E.  
Forest County, WI

Index No. N-3

43716180020

Received for record this 14th day  
of MARCH A.D. 2003 at  
3:00 o'clock P.M. and recorded  
in Vol. CORNER RESTORATIONS  
page 97-16, N3

Document Number

178784

*Paul H. H. H.*  
Register of Deeds

# U.S. PUBLIC LAND SURVEY MONUMENT RECORD

(As Required by WI Adm. Code)

History of original corner establishment and subsequent restorations and descriptions of any record, monument, occupational, testimonial or other evidence considered:

1859 - James McBride, set original corner post and made the following B.T.'s:

Tamarack, 16", N 45° W, 32 lks., 21.12 feet.

Tamarack, 16", N 65° E, 33 lks., 21.78 feet.

Tamarack, 16", S 32° E, 22 lks., 14.52 feet.

Tamarack, 16", S 57° W, 17 lks., 11.22 feet.

2003 - I found a 4" X 42" squared cedar painted red marking the corner. Cedar is located on the north end of a N-S blazed line through a cedar swamp. This position is consistent with the record distance to the quarter section corner South and the record swamp call to the West. I accepted this position as the best available evidence for the corner position and set a 2" X 36" Forest County Aluminum Pipe Monument for the Section Corner.

Corner was: (Check All That Apply)

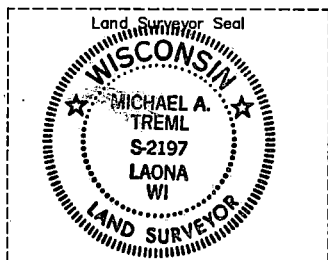
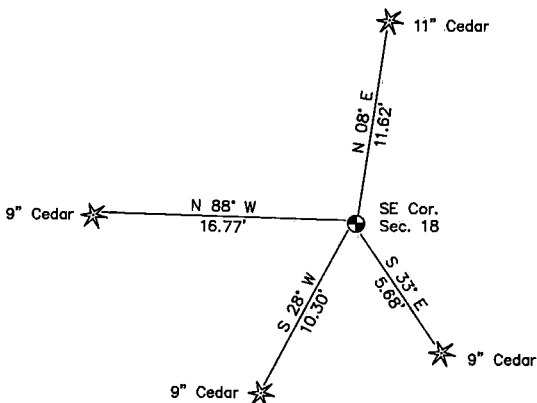
- ☒ Restored through acceptance of an obliterated evidence location.
- ☒ Restored through acceptance of a found perpetuated location.
- ☐ Considered a lost corner and reestablished through lost corner proportionate methods (include a plan view drawing showing distances and directions to other Public Land Survey Corners used for proportioning and determining the corner location).
- ☐ Restored or reestablished in a location that differs from a previous restoration or reestablishment (include a plan view drawing and indicate what was set and/or found).

Describe the monument and accessories used to perpetuate the location of this corner (include a plan view drawing and indicate what was set and/or found).

## LEGEND:

- Forest County Aluminum Pipe Monument Set

Note: All distances are taken to nail in side of tree.



	T37N	R16E	
	SEC 18		

I, Michael A. Tremi, RLS  
(type or print name) certify that the corner location shown on  
this record was determined by me or under my direction and  
control and that this U.S. Public Land Survey Monument Record  
is correct and complete to the best of my knowledge and belief.

*Michael A. Tremi* 2/17/03  
Signature Date

The Southeast corner of  
Section 18 T. 37 N., R. 16 E.  
Forest County, WI

Index No. N-5

43716180000

# U.S. PUBLIC LAND SURVEY MONUMENT RECORD


NOTE: This form is intended and designed to fulfill all requirements of Wisconsin Administrative Code, Chapter A-E 5.02, U.S. Public Land Survey Monument Record (3) (a) (b) (c) (d) (e) (f) (g) (h) (i). An additional sheet may be added if necessary to conform with said requirements.

(a) Corner location: Township 37 North

Range 16 East

Town/City/Village Armstrong Creek

County Forest



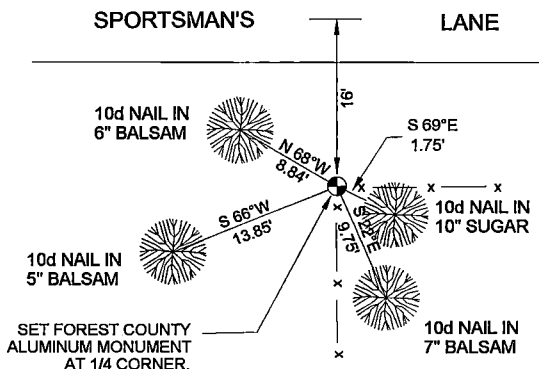
Section 20

ONE-QUARTER CORNER COMMON TO  
SECTIONS 17 AND 20, T37N - R16E

(b) (f) (g) (h) Description of monument found at this corner and if it was accepted, state all evidence (material, testimonial, occupation, plats, records, other monuments) used as a basis for accepting. If not accepted or if nothing was found, state evidence used as basis for establishing location. If reestablished through lost corner proportionate methods, indicate all monuments, distances and direction used to establish.

*No original corner evidence was found. At the corner position I found an ancient fence corner and steel fence rail on the South side of Sportsmans Lane. An ancient, fallen, post and wire fence runs South and East from corner post. This position measures 2642.99 feet to the Section corner to the East and 2668.03 feet to the Section corner to the West. I accepted the ancient fence corner as the best available evidence of the One-quarter corner position and monumented this location.*

(c) (d) (e) Plan view of corner with ties to at least 4 witness monuments. If in disagreement with previously established corner, show the distance between the two corners and also indicate the ties to the disputed corner.



(i) I, STEVEN R. APPLEKAMP

(type or print name) certify that the corner location on this record was determined by me or under my direction and control and that this U.S. Public Land Survey Monument Record is correct and complete to the best of my knowledge and belief.

Signature Steve R. Applekamp Date April 16<sup>th</sup> 12

INDEX NO. N-7

43716170020

N-7

# CERTIFIED LAND CORNER RESTORATION

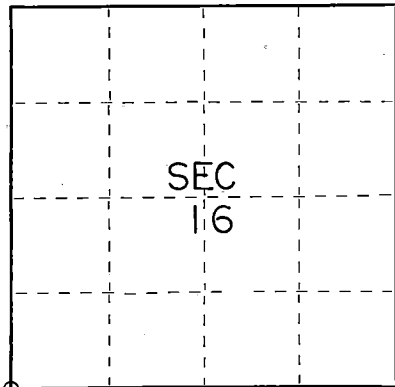
Index No. 1199

State of Wisconsin }  
County of Forest } ss.

I, Thomas R. Arnott, do hereby certify that on the 22 day of Oct., 1976, I found evidence of the section corner of sec. 16, 17, 20 & 21 Township 37, North, Range 16 E, Fourth Principal Meridian, as described hereon; and that from this evidence I established a new monument and accessories as described hereon to perpetuate the original location of this corner.

Resident witnesses:

.....  
.....  
.....



○ = Corner monument restored.

History of original corner establishment:

Original survey done by James McBride July 11 - July 16, 1859.

Cedar	12	N75W	10 Lks.
Cedar	10	N49E	30 Lks.
Cedar	10	S70E	32 Lks.
Cedar	8	S37W	18 Lks.

Description of corner evidence found:

2 wood post points found. 3 of the 4 bearing tree stumps found.

Description of monument and accessories I established to perpetuate the original location of this corner.

Replaced wood post points with Forest Co. Aluminum monument.

Ties:

Cedar	8	N44E	17.04 feet
Cedar	8	S15E	18.42 feet
Cedar	10	S49W	22.56 feet


Dated at Grandon, Wis., this 26 day of Nov., 1976.

Signature Thomas R. Arnott Title Surveyor Registration No. S-887  
(County Surveyor, Registered Land Surveyor, or other duly authorized official)

Office of Register of Deeds, County of Forest, I hereby certify that the within instrument was filed in this office for record on the 26 day of Nov., 1976 at 3:30 o'clock P. M.

EUGENE STATEZNY Document Number 110613  
(Register of Deeds)

By Eileen Schmidt Deputy



43716170000

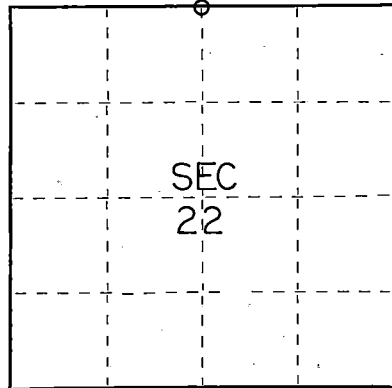
FORM 985 N. C. MILLER CO., MILWAUKEE

FORM 985 M. C. MILLER CO., MILWAUKEE

State of Wisconsin }  
County of Forest } ss.

I, Thomas R. Arnott, do hereby  
certify that on the 22 day  
of Oct., 1976, I found  
evidence of the 1/4  
corner of sec. 15 & 22  
Township 37, North, Range  
16 E, Fourth Principal Meridian,  
as described hereon; and that from this evidence  
I established a new monument and accessories  
as described hereon to perpetuate the original  
location of this corner.

Resident witnesses:



○ = Corner monument restored.

# CERTIFIED LAND CORNER RESTORATION

Index No. N15


History of original corner establishment:

Original survey by James McBride July 11 - July 16, 1859.

Cedar	12	N66E	15 Lks.
Cedar	10	S11E	19 Lks.

Description of corner evidence found:

iron pipe 8" below road surface



Description of monument and accessories I established to perpetuate the original location of this corner.

Left iron pipe in road

Ties:

Forest Co. Alu. Mon.	S61E	23.47 Feet
Power Pole (3716-22W12)	S5W	125.38 feet
SE cor tele. terminal box N30W		27.69 feet

Dated at Crandon, Wis., this 26 day of Nov., 1976

Signature Thomas R. Arnott Title Surveyor Registration No. S-887  
(County Surveyor, Registered Land Surveyor, or other duly authorized official)

Office of Register of Deeds, County of Forest, I hereby certify that the within  
instrument was filed in this office for record on the 26 day of Nov., 1976.  
at 3:30 o'clock P.M.

EUGENE STATEZNY

(Register of Deeds)

Document Number 110614

By Eileen Schmidt Deputy

437161500Z0

State of Wisconsin }  
County of Forest } ss.

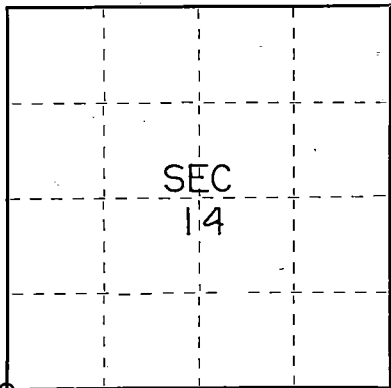
I, Thomas R. Arnott, do hereby certify that on the 22 day of Oct., 1976, I found evidence of the section corner of Sec. 14, 15, 22 & 23 Township 37, North, Range 16 E, Fourth Principal Meridian, as described hereon; and that from this evidence I established a new monument and accessories as described hereon to perpetuate the original location of this corner.

Resident witnesses:

\_\_\_\_\_

\_\_\_\_\_

\_\_\_\_\_



○ = Corner monument restored.

# CERTIFIED LAND CORNER RESTORATION

Index No. N17


History of original corner establishment:

Original survey done by James McBride July 11 - July 16, 1859.

Hemlock	12' n	N60W	23 Lks.
Hemlock	8	N54E	10 Lks.
Hemlock	14	S8E	30 Lks.
Hemlock	8	S27W	20 Lks.

Description of corner evidence found:

1 1/2" iron pipe found



Description of monument and accessories I established to perpetuate the original location of this corner.

Replaced 1 1/2" iron pipe with Forest Co. Aluminum monument.

Ties:

Spruce	6	S20E	23.26 feet
Spruce	10	S22W	20.96 feet
W. Birch	12	N43W	9.89 feet

Dated at Crandon, Wis., this 26 day of Nov., 1976.

Signature Thomas R. Arnott Title Surveyor Registration No S-887  
(County Surveyor, Registered Land Surveyor, or other duly authorized official)

Office of Register of Deeds, County of Forest, I hereby certify that the within instrument was filed in this office for record on the 26 day of Nov., 1976 at 3:30 o'clock P. M.

**EUGENE STATEZNY**

(Register of Deeds)

Document Number **110615**

By Eileen Schmidt Deputy

43716150000

138143

## U. S. PUBLIC LAND SURVEY MONUMENT RECORD

## INSTRUCTIONS:

This record shall show the location of the corner and shall include all of the following nine elements (a through i).

- (a) Identify the corner by reference to the U.S. public land survey system.

O = Corner monument restored.

Section corner 13, 14, 23 & 24.  
T37N, R16E

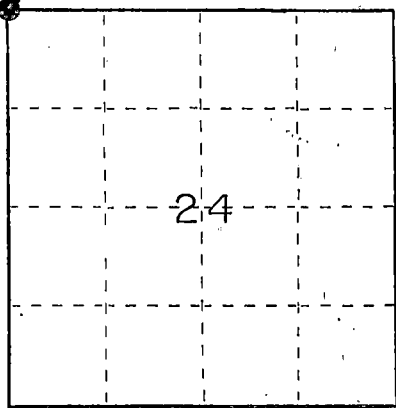
## REGISTER'S OFFICE

Forest County, WI

Received for record this 5<sup>th</sup> day  
of September, 1989

at 2:40 P.M. and  
recorded in Vol. 10 of Records  
on page 21.

Paul H. Schenker  
REGISTER



- (b) Describe any record evidence, monument evidence, occupational evidence, testimonial evidence or any other material evidence you considered, and whether the monument was found or placed.

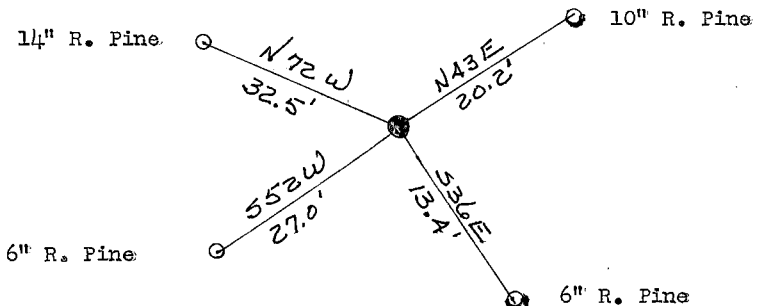
Found Old steel fence post that has been used for years. Location checks out pretty well with the original ties north and west to the swamp.

- (c) In the plan view drawing below, provide reference ties to at least 4 witness monuments, or, if the location is within a municipality, to at least 2 witness monuments. (Witness monuments shall be made of concrete, natural stone, iron or other equally durable material.)

Describe witness monuments.

- (d) Show a plan view drawing depicting the relevant monuments and reference ties which is sufficient in detail to enable accurate relocation of the corner monument if the corner monument is disturbed. Indicate north.

⊙ = D.O.T. aluminum monument set



43716 140000

(e) Describe any material discrepancy between the location of the corner as restored or reestablished and the location of that corner as previously restored or reestablished by distance and direction. Show the discrepancy on the plan view drawing under (d), above. Show the distances between the corner as previously restored or reestablished and (1) the corner as restored or reestablished, and (2) to at least 2 of the witness monuments shown on the drawing in (d), above.

N/A

(f) Was the corner restored through acceptance of (1) an obliterated evidence location, or, (2) a found perpetuated location?

a found perpetuated location.


(g&h) Was the corner reestablished through lost corner proportionate methods? If so, show the method, including the directions and distances to other public land survey corners used as evidence or used for proportioning in determining the corner location?

No

(1) I, Thomas R. Arnott  
(Type or print name) certify that the corner location shown on this record was determined by me or under my direction and control and that this U.S. Public Land Survey Monument Record is correct and complete to the best of my knowledge and belief.

Thomas R. Arnott  
Signature

2 Sept. 1989  
Date





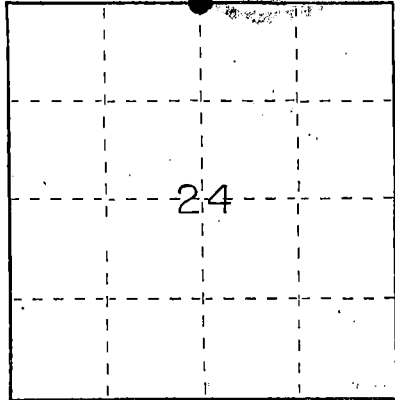
138142

## U. S. PUBLIC LAND SURVEY MONUMENT RECORD

INSTRUCTIONS: This record shall show the location of the corner and shall include all of the following nine elements (a through i).

- (a) Identify the corner by reference to the U.S. public land survey system.  
O = Corner monument restored.

1/4 corner sections 13 & 24  
T37N, R16E



- (b) Describe any record evidence, monument evidence, occupational evidence, testimonial evidence or any other material evidence you considered, and whether the monument was found or placed.

R.R. spike found in center of east and west road  
and road entering from south. Fence line going north.

- (c) In the plan view drawing below, provide reference ties to at least 4 witness monuments, or, if the location is within a municipality, to at least 2 witness monuments. (Witness monuments shall be made of concrete, natural stone, iron or other equally durable material.)  
Describe witness monuments.

- (d) Show a plan view drawing depicting the relevant monuments and reference ties which is sufficient in detail to enable accurate relocation of the corner monument if the corner monument is disturbed. Indicate north.

● = D.O.T. Monument set.

D.O.T. Al. Mon. ●

P.P.  
40A

P.K. in NW side

left R.R. spike

REGISTER'S OFFICE  
Forest County, WI

Received for record this 5th

of September 89

at 8:45 o'clock A.D., 1989

recorded by Vol. 1045 M. and

on page 18-23

REGISTER

43716130020

N-23

- (e) Describe any material discrepancy between the location of the corner as restored or reestablished and the location of that corner as previously restored or reestablished by distance and direction. Show the discrepancy on the plan view drawing under (d), above. Show the distances between the corner as previously restored or reestablished and (1) the corner as restored or reestablished, and (2) to at least 2 of the witness monuments shown on the drawing in (d), above.

N/A

- (f) Was the corner restored through acceptance of (1) an obliterated evidence location, or, (2) a found perpetuated location?

A found perpetuated location.

- (g&h) Was the corner reestablished through lost corner proportionate methods? If so, show the method, including the directions and distances to other public land survey corners used as evidence or used for proportioning in determining the corner location?


No

(1) I, Thomas R. Arnott

(type or print name) certify that the corner location shown on this record was determined by me or under my direction and control and that this U.S. Public Land Survey Monument Record is correct and complete to the best of my knowledge and belief.

Thomas R. Arnott  
Signature

2 Sept. 1989  
Date



# CERTIFIED LAND CORNER RESTORATION

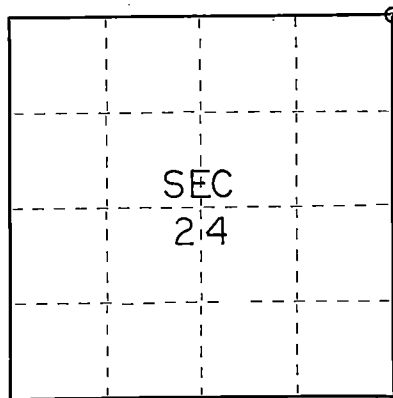
Index No. **N25**

State of Wisconsin }  
County of Forest } ss.

I, Thomas R. Arnott, do hereby certify that on the 21st day of June, 1976; I found evidence of the section corner of Sections 13, 18, 19 & 24 Township 37 North, Range 16-17 E, Fourth Principal Meridian, as described hereon; and that from this evidence I established a new monument and accessories as described hereon to perpetuate the original location of this corner.

Resident witnesses:

\_\_\_\_\_  
\_\_\_\_\_  
\_\_\_\_\_



○ = Corner monument restored.

History of original corner establishment:

Original line by Astemus Curtis 1857

Sugar	14	S65W	39 Lks.
Sugar	10	N27W	30 Lks.
Sugar	18	N68E	42 Lks.
Lynn	12	S64E	23 Lks.

Description of corner evidence found:

Found 1 1/2" iron pipe in road

Description of monument and accessories I established to perpetuate the original location of this corner.

Left 1 1/2" iron pipe

Ties:

Forest County aluminum monument	S59W	34.22 feet.
Power pole (3716 13R16)	N66W	32.52 feet.
guy pole (3716 25W7)	N52E	26.98 feet.

Dated at Grandon, Wis., this 23rd day of June, 1976.

Signature Thomas R. Arnott Title Surveyor Registration No. S-887  
(County Surveyor, Registered Land Surveyor, or other duly authorized official)

Office of Register of Deeds, County of Forest, I hereby certify that the within instrument was filed in this office for record on the 23rd day of June, 1976 at 3 o'clock P. M.

Eugene Stutzman  
(Register of Deeds)

Document Number

**109512**

By \_\_\_\_\_ Deputy



43716130000

## U.S. PUBLIC LAND SURVEY MONUMENT RECORD

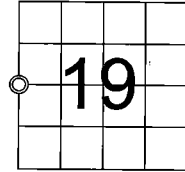
Note: This form is intended and designed to fulfill all requirements of Wisconsin Administrative Code, Chapter A-E 7.08 U.S. Public Land Survey Monument Record (3)(a)(b)(c)(d)(e)(f)(g)(h)(i). An additional sheet may be added to if necessary to conform with said requirements.

(a) Corner Location: West Quarter Corner  
Section 19,  
Township 37 North,  
Range 16 East,  
Town of Armstrong Creek,  
Forest County, Wisconsin

FOREST COUNTY, WI  
CORTNEY BRITTEN CLEERMAN  
REGISTER OF DEEDS  
RECEIVED FOR RECORD

DEC 19 2018

Time: 9:00 A.M.  
Vol: Corner Restoration  
Page Number: P-1



SEC 19-T37N-R16E

(b)(f)(g)(h) Description of monument found at this corner and if it was accepted, state all evidence (material, testimonial, occupational, plats, records, other monuments) used as a basis for accepting. If not accepted or if nothing was found, state evidence used as basis for establishing location. If reestablishment through lost corner proportionate methods, indicate all monuments, distances and directions used to establish. Indicate type of monument found or set and sign post.

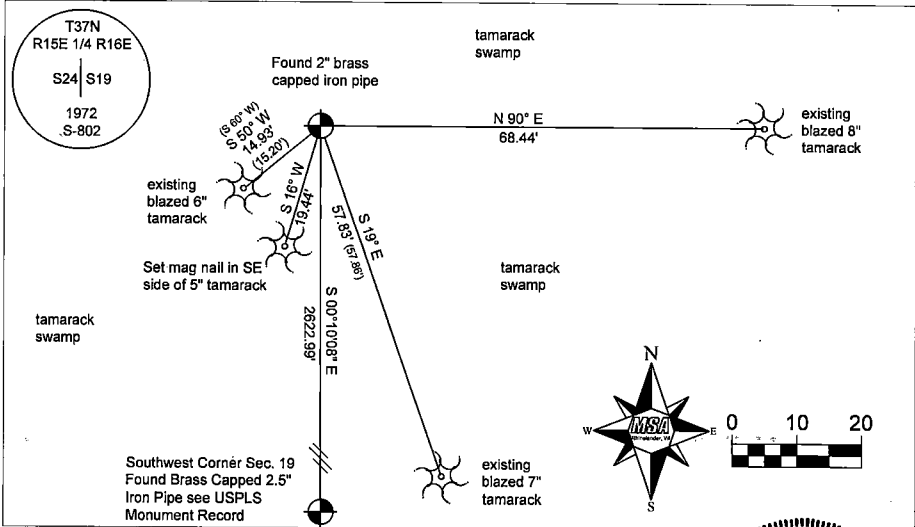
1857 Sept. - Oct. - Artemas Curtis - Set Quarter Section Post. Yellow Pine 20 S82°E, 182 lks, Yellow Pine 18 N01°E 328 lks.

1972 November - Jean F. Resvick - found "Yellow Pine Stump, old blaze, axe marks, and overgrowth. No Scribing because of fires. Other bearing tree falls in old road cut on the edge of the swamp. At a point S 01°W, 216.5 feet from the bearing tree found, set a 2" inside diameter galvanized iron pipe, 5 feet long, filled with concrete with brass cap." witnessed by  
6" Tamarack S19°E, 57.86 feet  
5" Tamarack S50°W, 15.20 feet  
set steel sign post by monument


---- various surveys accept iron pipe as corner.

2018 September - Chad A. Besaw - Found and accepted galvanized 2" iron pipe with brass cap, witnessed as shown below.

(c)(d)(e) Plan view of corner with ties to at least 4 witness monuments. If in disagreement with previously established corner, show the distances between the two corners and also indicate the ties to the disputed corner.



(i) I, Chad A. Besaw, Professional Land Surveyor #S-3029, hereby certify that the corner location on this record was determined by me or under my direction and control and that this U.S. Public Land Survey Monument Record is correct and complete to the best of my knowledge and belief.



Signature

11/30/2018 Date

4381624 2000

Index No.

P1

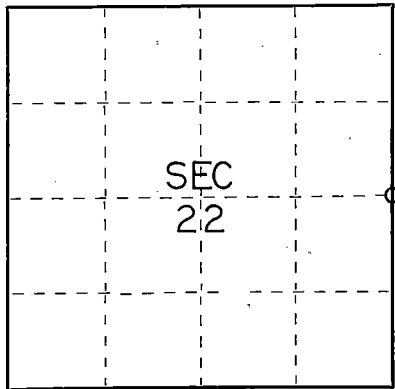
95

## State of Wisconsin

County of Forest } ss.

I, Thomas R. Arnott, do hereby certify that on the 21 day of Oct., 1976, I found evidence of the 1/4 corner of sec. 22 & 23 Township 37 North, Range 16 E, Fourth Principal Meridian, as described hereon; and that from this evidence I established a new monument and accessories as described hereon to perpetuate the original location of this corner.

Resident witnesses:



○ = Corner monument restored.

## CERTIFIED LAND CORNER RESTORATION

Index No. P17

History of original corner establishment:

Original survey done by James McBride July 11 - July 16, 1859

Hemlock	10	N74E	17 Lks.
Hemlock	12	N73W	10 Lks.

Description of corner evidence found:


Old wood post found by Louis Witkowski. Corner fence post was set at location of old wood post.

Description of monument and accessories I established to perpetuate the original location of this corner.

Set Forest Co. Aluminum monument as reference monument .6 feet north of fence post.

Ties: to ref. Mon.

Maple	5	N15E	30.38 Feet
W. Birch	8	West	43.63 feet

Dated at Crandon, Wis., this 26 day of Nov., 1976.Signature Thomas Arnott Title Surveyor Registration No. S-887  
(County Surveyor, Registered Land Surveyor, or other duly authorized official)

Office of Register of Deeds, County of Forest, I hereby certify that the within instrument was filed in this office for record on the 26 day of Nov., 1976, at 3:30 clock P. M.

EUGENE STATEZNY  
(Register of Deeds)

Document Number 110617By Carlson Schmidt Deputy

43716222000

138144

## U. S. PUBLIC LAND SURVEY MONUMENT RECORD

## INSTRUCTIONS:

This record shall show the location of the corner and shall include all of the following nine elements (a through i).

- (a) Identify the corner by reference to the U.S. public land survey system.

○ = Corner monument restored.

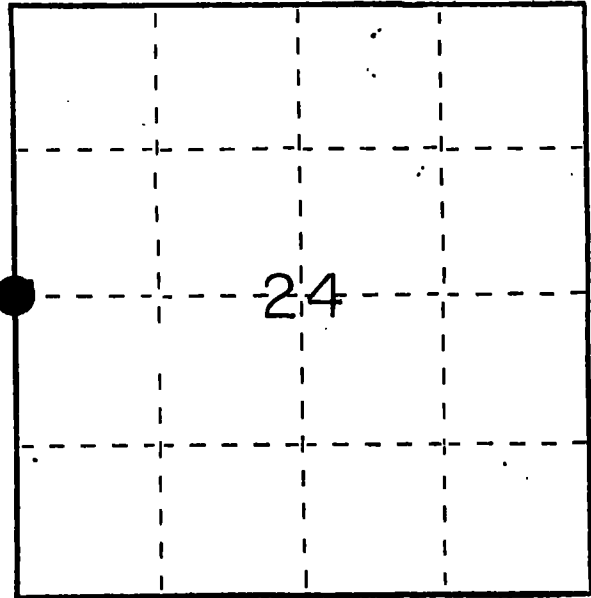
1/4 Section corner 23 & 24

T37N, R16 E

REGISTER'S OFFICE  
Forest County, WI

Received for record this 5<sup>th</sup> day  
of September, A.D., 19 89  
at 8:45 o'clock A. M. and  
recorded in Vol CORNER RESTORATIONS  
on page P-21

*Paul Aschenbrenner*  
REGISTER



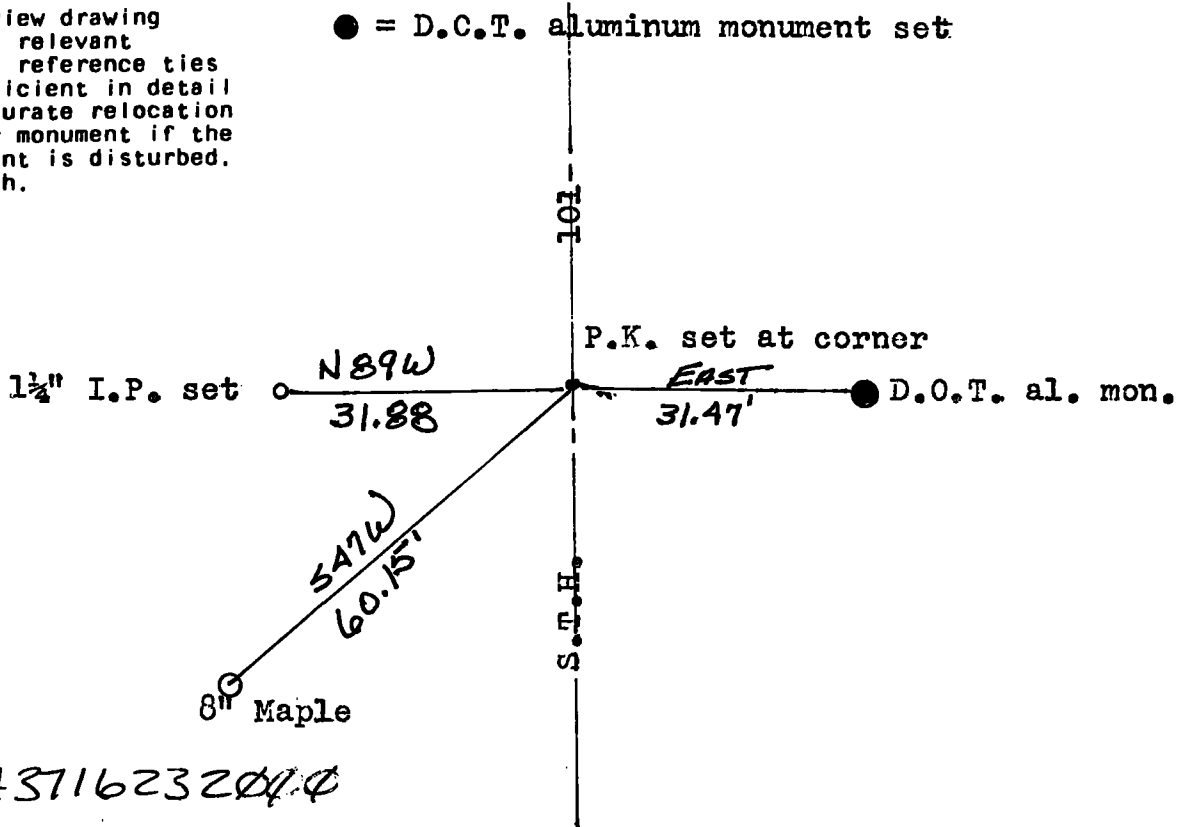
- (b) Describe any record evidence, monument evidence, occupational evidence, testimonial evidence or any other material evidence you considered, and whether the monument was found or placed.

No evidence found. Dug hole in road and found no evidence of original or perpetuated evidence.

- (c) In the plan view drawing below, provide reference ties to at least 4 witness monuments, or, if the location is within a municipality, to at least 2 witness monuments. (Witness monuments shall be made of concrete, natural stone, iron or other equally durable material.) Describe witness monuments.

- (d) Show a plan view drawing depicting the relevant monuments and reference ties which is sufficient in detail to enable accurate relocation of the corner monument if the corner monument is disturbed. Indicate north.

● = D.C.T. aluminum monument set



(e) Describe any material discrepancy between the location of the corner as restored or reestablished and the location of that corner as previously restored or reestablished by distance and direction. Show the discrepancy on the plan view drawing under (d), above. Show the distances between the corner as previously restored or reestablished and (1) the corner as restored or reestablished, and (2) to at least 2 of the witness monuments shown on the drawing in (d), above.

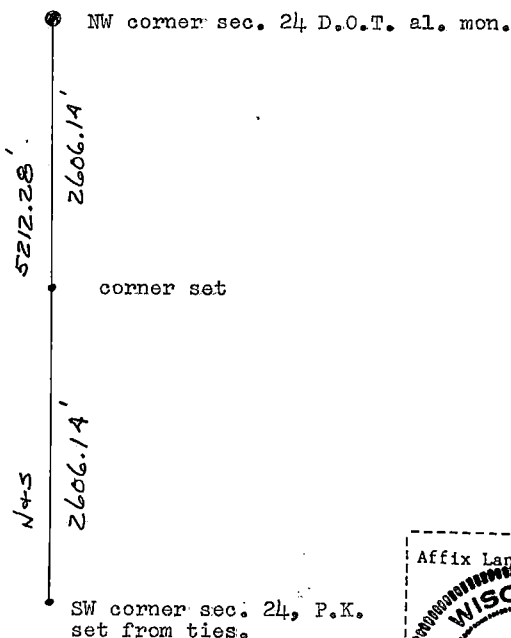
N/A

(f) Was the corner restored through acceptance of (1) an obliterated evidence location, or, (2) a found perpetuated location?

Obliterated evidence location

(g&h) Was the corner reestablished through lost corner proportionate methods? If so, show the method, including the directions and distances to other public land survey corners used as evidence or used for proportioning in determining the corner location?

Single proportionate methods




(1) I, Thomas R. Arnott

(Type or print name) certify that the corner location shown on this record was determined by me or under my direction and control and that this U.S. Public Land Survey Monument Record is correct and complete to the best of my knowledge and belief.

Thomas R. Arnott  
Signature

2 Sept 1989  
Date



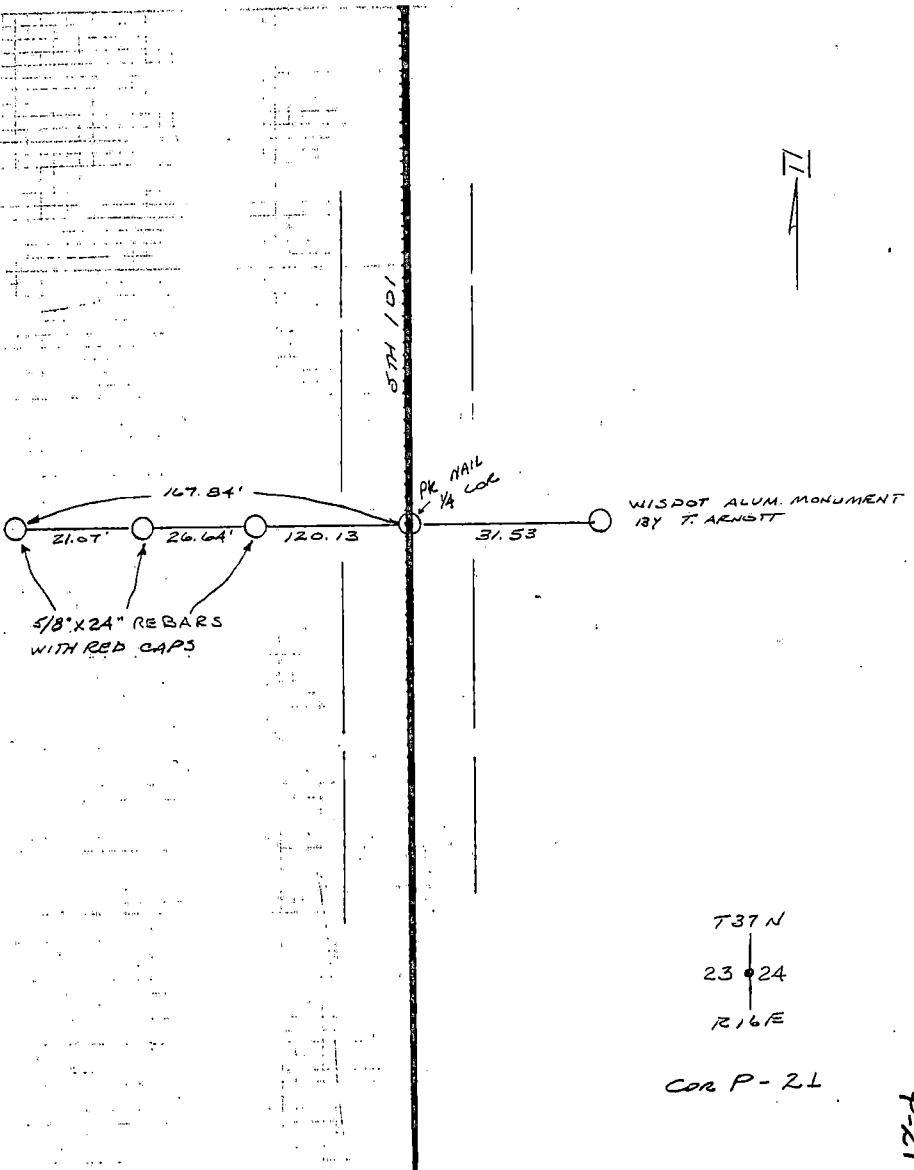


ORIGINAL ON FILE IN CO CLERK'S OFFICE  
COPY HERE FOR REFERENCE

FIELD SURVEY NOTES

E-D-702 6-70

State of Wisconsin | Department of Transportation



T37 N  
23 • 24  
R16 E

Cor P-21

43716232600 ☐ TOPOGRAPHY  
☐ SURVEY ALIGNMENT

9304-03-00 5TH 10

PAGE 21

State of Wisconsin }  
County of Forest } ss.

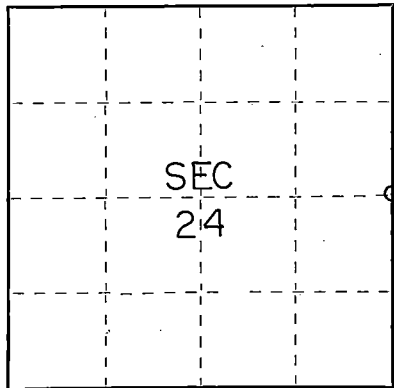
I, Thomas R. Arnott, do hereby  
certify that on the 22nd day  
of June, 19 76, I found  
evidence of the 1/4  
corner of Sections 24 & 19  
Township 37 North, Range  
16-17 E, Fourth Principal Meridian,  
as described hereon; and that from this evidence  
I established a new monument and accessories  
as described hereon to perpetuate the original  
location of this corner.

Resident witnesses:

.....

.....

.....



○ = Corner monument restored.

# CERTIFIED LAND CORNER RESTORATION

Index No. P25

History of original corner establishment:

Original line by Astemus Curtis 1857

Sugar	<u>1 1/4</u>	<u>N85E</u>	<u>46 lks.</u>
Sugar	<u>10</u>	<u>S33W</u>	<u>32 lks.</u>

Description of corner evidence found:

Found 1" iron pipe 10" below road surface:



Description of monument and accessories I established to perpetuate the original location of this corner.

Left 1" iron pipe:

Ties:

Forest: County aluminum monument	<u>N34W</u>	<u>58.66 feet</u>
Maple <u>16</u> notch cut:	<u>N71W</u>	<u>36.24 feet</u>
<u>2" iron pipe</u>	<u>West</u>	<u>35.69 feet</u>

Dated at Crandon, Wis., this 23rd day of June, 19 76.

Signature Thomas Arnott Title Surveyor Registration No. S-887  
(County Surveyor, Registered Land Surveyor, or other duly authorized official)

Office of Register of Deeds, County of Forest, I hereby certify that the within  
instrument was filed in this office for record on the 23rd day of June, 19 76  
at 3 o'clock P. M.

Eugene Stetson  
(Register of Deeds)

Document Number 109513

By \_\_\_\_\_ Deputy

43716242000

## U.S. PUBLIC LAND SURVEY MONUMENT RECORD

Note: This form is intended and designed to fulfill all requirements of Wisconsin Administrative Code, Chapter A-E 7.08 U.S. Public Land Survey Monument Record (3)(a)(b)(c)(d)(e)(f)(g)(h)(i). An additional sheet may be added to if necessary to conform with said requirements.

(a) Corner Location: South Quarter Corner  
Section 19,  
Township 37 North,  
Range 16 East,  
Town of Armstrong Creek,  
Forest County, Wisconsin

FOREST COUNTY, WI  
CORTNEY BRITTEN CLEEREMAN  
REGISTER OF DEEDS  
RECEIVED FOR RECORD

DEC 19 2018

Time: 9:00 A.M.  
Vol.: Corner Restoration  
Page Number: K-3



SEC 19-T37N-R16E

(b)(f)(g)(h) Description of monument found at this corner and if it was accepted, state all evidence (material, testimonial, occupational, plats, records, other monuments) used as a basis for accepting. If not accepted or if nothing was found, state evidence used as basis for establishing location. If reestablishment through lost corner proportionate methods, indicate all monuments, distances and directions used to establish. Indicate type of monument found or set and sign post.

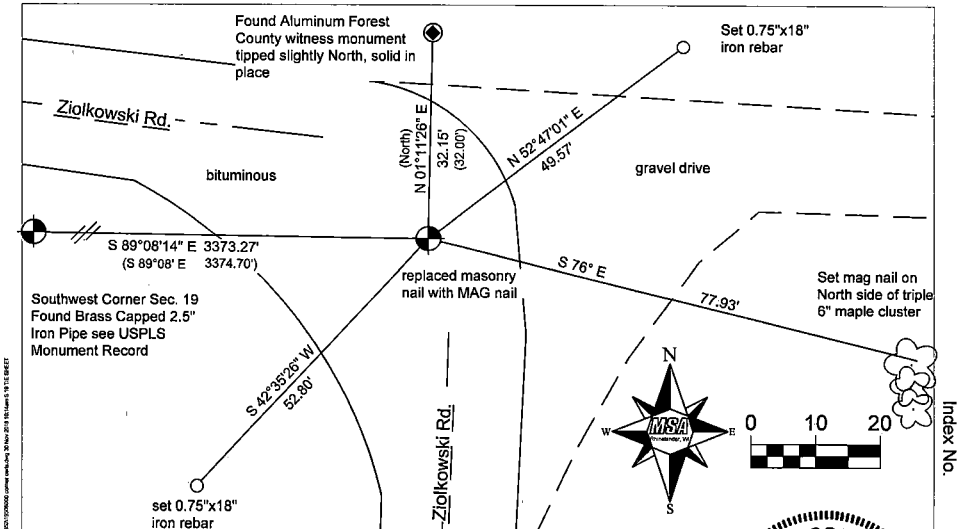
1859 July - James McBride - Set Quarter Section Post. W Pine 18 N21°E, 33 lks, W Pine 18 S27°E, 53 lks.

1985 August - Norman A. Harrison, S-1394, states, "No evidence of original corner found. Found 3 way intersection of Town Roads, fence corners at 1/16 corners along North line of the section and along the North-South quarter line. Accepted point in road as best evidence of original corner location." Set railroad spike at corner in bituminous road. Witnessed with:  
Forest County Aluminum Reference Monument - North 32.00 feet,  
Telephone Riser - N58°25'E, 52.75 feet  
14" Basswood - S58°40'E, 44.50 feet  
Electric Power Pole no 3716 30E5 - S10°00'E, 171.70 feet  
1 1/4" iron pipe, set - S81°05'W, 24.77 feet

--- various surveys - road resurfaced - railroad spike was at some time replaced with a masonry nail.


2018 September - Chad A. Besaw - Found and accepted masonry nail and Forest county aluminum witness monument. All other witness ties were either obliterated or disturbed beyond use, utilities in area have been repaired/replaced. I replaced the masonry nail with a Mag nail and witnessed as shown below.

(c)(d)(e) Plan view of corner with ties to at least 4 witness monuments. If in disagreement with previously established corner, show the distances between the two corners and also indicate the ties to the disputed corner.



(i) I, Chad A. Besaw, Professional Land Surveyor #S-3029, hereby certify that the corner location on this record was determined by me or under my direction and control and that this U.S. Public Land Survey Monument Record is correct and complete to the best of my knowledge and belief.

43716190020



Signature


11/30/2018  
Date

Index No.

R3

# CERTIFIED LAND CORNER RESTORATION

Index No. P-3

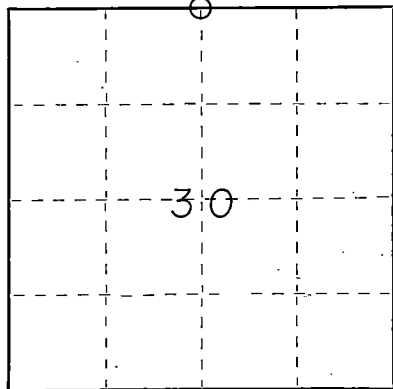


State of Wisconsin }  
County of Forest } ss.

I, Norman A. Harrison, do hereby  
certify that on the 8th day  
of August, 1985, I found  
evidence of the north quarter  
corner of Section 30  
Township 37, North, Range  
16, Fourth Principal Meridian,  
as described hereon; and that from this evidence  
I established a new monument and accessories  
as described hereon to perpetuate the original  
location of this corner.

Resident witnesses:

.....  
.....  
.....



○ = Corner monument restored.

History of original corner establishment: Subdivision of Township 37 North, Range 16  
4th Principal Meridian by James McBride, Deputy Surveyor.  
Commenced July 11, 1859 - Finished July 16, 1859  
50.65 Set quarter section post  
W. pine 18 N 21 E 33 lks  
W. pine 18 S 27 E 53 "

Description of corner evidence found: No evidence of original corner found.  
Found 3 way intersection of Town Roads, fence corners at 1/16 corners along the North line  
of the section and along the North-south quarter line.  
Accepted point in road intersection as best evidence of original corner location - see sketch  
on back of this sheet.

Description of monument and accessories I established to perpetuate the original location of this corner.  
Set railroad spike at corner in bituminous road.  
Set Forest County Aluminum monument as Witness Monument.  
North 32.00 feet  
Other bearing objects or trees, from corner

Telephone riser	N 58° 25' E	52.75 feet
1 1/4" Basswood	S 58° 40' E	44.50 feet
Electric Power Pole	S 10° 00' E	171.70 feet
1 1/4" iron pipe, set	S 81° 05' W	24.77 feet

Bearings referenced to Magnetic North

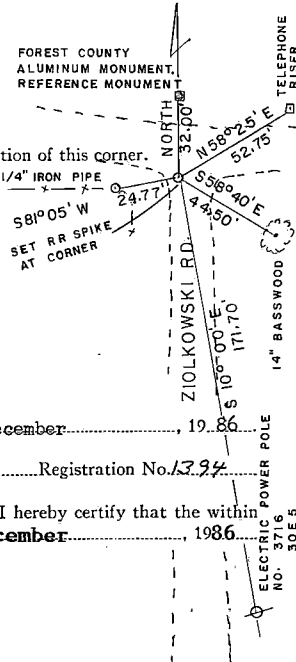
Dated at Fence, Wis., this 18 day of December, 1986

Signature Norman A. Harrison Title Surveyor Registration No. 1394  
(County Surveyor, Registered Land Surveyor, or other duly authorized official)

Office of Register of Deeds, County of Forest, I hereby certify that the within  
instrument was filed in this office for record on the 18th day of December, 1986  
at 11:00 o'clock A. M.

Paul Aschenbrenner  
(Register of Deeds)

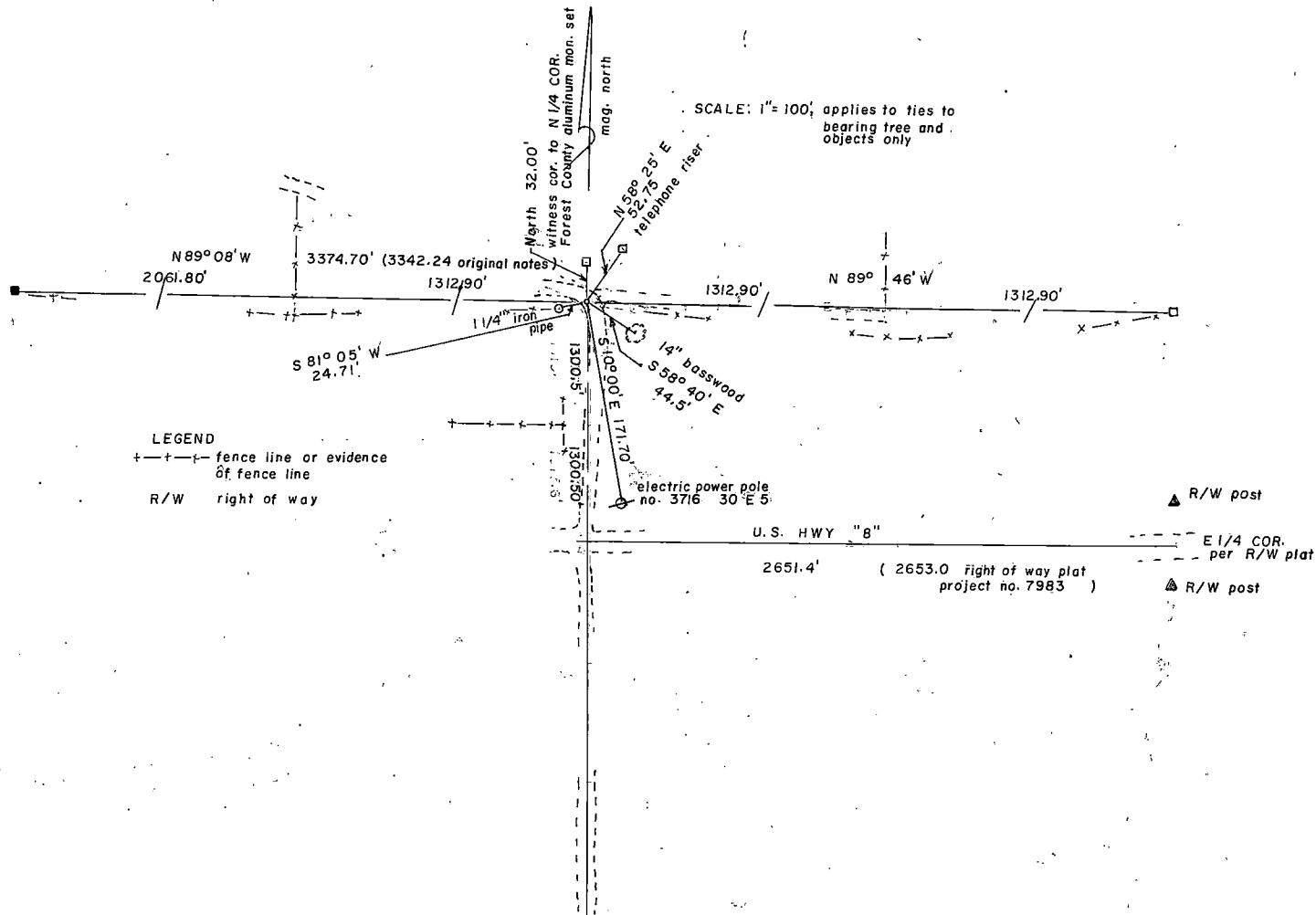
By \_\_\_\_\_ Deputy



DOCUMENT NUMBER  
131740

FORM 985 N. E. MILLER CO., MILWAUKEE

43716190020



DOCUMENT NUMBER  
131742

FORM 985 H. C. MILLER CO., MILWAUKEE

State of Wisconsin }  
County of Forest } ss.

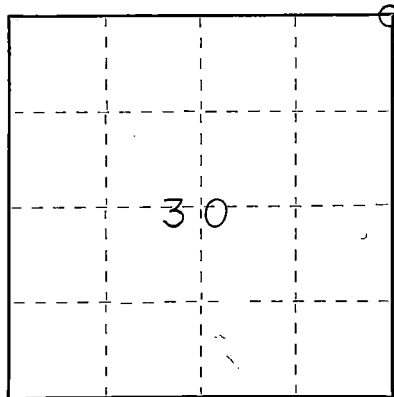
I, Norman A. Harrison, do hereby  
certify that on the 8th day  
of August, 1986, I found  
evidence of the northeast corner  
corner of Section 30  
Township 37, North, Range  
16, Fourth Principal Meridian,  
as described hereon; and that from this evidence  
I established a new monument and accessories  
as described hereon to perpetuate the original  
location of this corner.

Resident witnesses:

.....

.....

.....



○ = Corner monument restored.

# CERTIFIED LAND CORNER RESTORATION

Index No. R-5

History of original corner establishment: Subdivision of Township 37 North, Range 16 East,  
4th Principal meridian by James McBride, Deputy Surveyor.  
Commenced July 11, 1859 - Finished July 16, 1859

80.00 Set post ~~corner~~ to Sections 19, 20, 29 and 30

Elm 10	N 56° W	57
Fir 10	N 41° E	70
Elm 12	S 60° E	18
Fir 8	S 15° W	29

Description of corner evidence found: No evidence of original corner found.

Found old 4 way fence corner at edge of swamp, fence corners at the sixteenth corners  
on North line of Section and road intersection at north quarter corner of Section.

Accepted old fence corner as best evidence of perpetuation of original corner location.


Sketch on back side of this sheet.

Description of monument and accessories I established to perpetuate the original location of this corner:  
Set Forest County Aluminum monument at corner.

New bearing trees

soft maple	9"	N 55° 56' W	28.6' feet
hard maple	7"	N 66° 32' E	70.0 feet
soft maple	8"	S 87° 34' W	41.0 feet

bearings referenced to Magnetic North



Dated at Fence, Wis., this ..... day of December, 1986

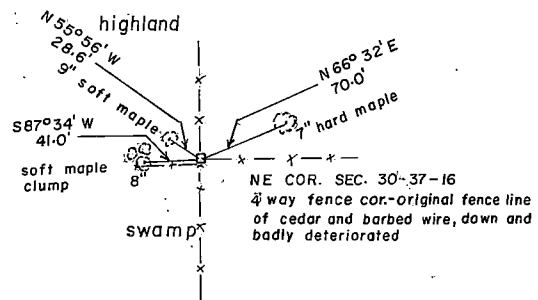
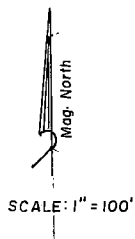
Signature Norman A. Harrison Title Surveyor Registration No. 1394  
(County Surveyor, Registered Land Surveyor, or other duly authorized official)

Office of Register of Deeds, County of Forest, I hereby certify that the within  
instrument was filed in this office for record on the 18th day of December, 1986  
at 1:00 o'clock A. M.

Paul Ackebrenner  
(Register of Deeds)

By ..... Deputy

43716190000



Document Number  
208863

REGISTER'S OFFICE  
Forest County, Wis.

Received for record this 27th day  
of April A.D., 2012 at  
2:02 o'clock A.M. and recorded  
in Vol. CORNER RELOCATION  
page 8-7

Christy MacGibbon, Deputy  
Register of Deeds

## U.S. PUBLIC LAND SURVEY MONUMENT RECORD

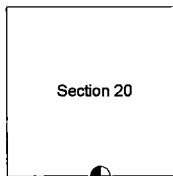
NOTE: This form is intended and designed to fulfill all requirements of Wisconsin Administrative Code, Chapter A-E 5.02, U.S. Public Land Survey Monument Record (3) (a) (b) (c) (d) (e) (f) (g) (h) (i). An additional sheet may be added if necessary to conform with said requirements.

(a) Corner location: Township 37 North

Range 16 East

Town/City/Village Armstrong Creek

County Forest



Section 20

ONE-QUARTER CORNER COMMON TO  
SECTIONS 20 AND 29, T37N - R16E

(b) (f) (g) (h) Description of monument found at this corner and if it was accepted, state all evidence (material, testimonial, occupation, plats, records, other monuments) used as a basis for accepting. If not accepted or if nothing was found, state evidence used as basis for establishing location. If reestablished through lost corner proportionate methods, indicate all monuments, distances and direction used to establish.

*No original corner evidence was found. I restored corner position equidistant (2619.75') from Section corners East and West and on the extension of a fence running East from Vital lane. This places the corner near the Southerly edge of a camp yard, West of Vital lane. This position also falls approximately 63 feet West of a North -South fence line on the East side of Vital lane. This fence line is too far off to accept and it appears it was built from the East side of Vital lane and then running North. Vital lane also has a noticeable Northeasterly variation from North as it runs North from U.S. Highway 8.*

(c) (d) (e) Plan view of corner with ties to at least 4 witness monuments. If in disagreement with previously established corner, show the distance between the two corners and also indicate the ties to the disputed corner.

CENTER OF HAND PUMP  
WELL NEAR CAMP.

SET FOREST COUNTY  
ALUMINUM MONUMENT  
AT 1/4 CORNER.

10d NAIL IN  
5" ASPEN

10d NAIL IN  
8" SUGAR

10d NAIL IN  
12" SUGAR

VITAL  
LANE



(i) I, STEVEN R. APPLEKAMP

(type or print name) certify that the corner location on this record was determined by me or under my direction and control and that this U.S. Public Land Survey Monument Record is correct and complete to the best of my knowledge and belief.

Signature

Date

INDEX NO. R-7

4371629 0020

8-7



REGISTER'S OFFICE  
Forest County, Wis.  
Received for record this 27th day  
of April A.D., 2012 at  
9:00 clock A.M. and recorded  
in Vol. 208860 RESTORATION  
page 89  
Christy Wisniewski Deputy  
Register of Deeds

# U.S. PUBLIC LAND SURVEY MONUMENT RECORD

NOTE: This form is intended and designed to fulfill all requirements of Wisconsin Administrative Code, Chapter A-E 5.02, U.S. Public Land Survey Monument Record (3) (a) (b) (c) (d) (e) (f) (g) (h) (i). An additional sheet may be added if necessary to conform with said requirements.

(a) Corner location: Township 37 North

Range 16 East

Town/City/Village Armstrong Creek

County Forest

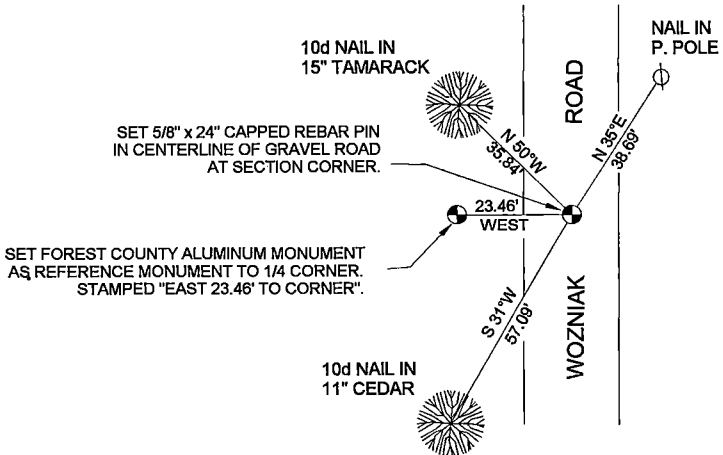


SECTION CORNER COMMON TO  
SECTIONS 20, 21, 28 AND 29, T37N - R16E

(b) (f) (g) (h) Description of monument found at this corner and if it was accepted, state all evidence (material, testimonial, occupation, plats, records, other monuments) used as a basis for accepting. If not accepted or if nothing was found, state evidence used as basis for establishing location. If reestablished through lost corner proportionate methods, indicate all monuments, distances and direction used to establish.

No original corner evidence was found. I established search location for corner using GLO field note calls to creek North and swamp South. At this position I found an old rusty nail buried in the centerline of Wozniak road. Measuring North from this position, I measure 2622.8 feet to the extension of an ancient fallen fence West of Wozniak road. Continuing North, I measure 2622.9 feet to the Northeast corner of Section 20. I accepted the found nail as the corner position as it checks nicely with the original notes and surrounding corners.

(c) (d) (e) Plan view of corner with ties to at least 4 witness monuments. If in disagreement with previously established corner, show the distance between the two corners and also indicate the ties to the disputed corner.



(i) I, STEVEN R. APPLEKAMP

(type or print name) certify that the corner location on this record was determined by me or under my direction and control and that this U.S. Public Land Survey Monument Record is correct and complete to the best of my knowledge and belief.

Steven R. Applekamp  
Signature

April 16<sup>th</sup> 12  
Date

INDEX NO. R-9

43716200000

K-9

# CERTIFIED LAND CORNER RESTORATION

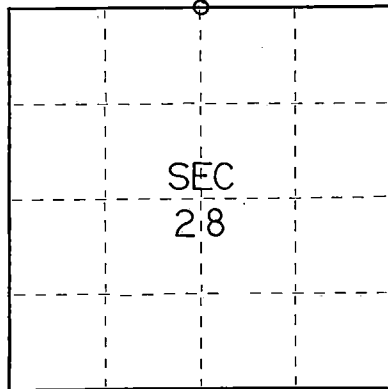
Index No. **H11**

State of Wisconsin }  
County of Forest } ss.

I, Thomas Arnott, do hereby  
certify that on the 16th day  
of April, 1976, I found  
evidence of the 1/4  
corner of sections 21 & 28  
Township 37, North, Range  
16 E, Fourth Principal Meridian,  
as described hereon; and that from this evidence  
I established a new monument and accessories  
as described hereon to perpetuate the original  
location of this corner.

Resident witnesses:

.....  
.....  
.....



○ = Corner monument restored.

History of original corner establishment:

Original subdivision by James McBride 11 July - 16 July, 1859

Hemlock	12'	S44W	22 Lks.
Hemlock	12'	N54W	10 Lks.

Description of corner evidence found:

Found 1 1/2" iron pipe 22" below road grade



Description of monument and accessories I established to perpetuate the original location of this corner.

Drove 3/4" iron pipe inside of iron pipe found, 4" below road grade.

Ties:

Forest County Alu. Monument	N42E	29.66 feet
Power pole (3716-28E20)	S17E	99.71 feet

Dated at Crandon, Wis., this 13th day of May, 1976.

Signature Thomas R. Arnott Title Surveyor Registration No S-887  
(County Surveyor, Registered Land Surveyor, or other duly authorized official)

Office of Register of Deeds, County of Forest, I hereby certify that the within  
instrument was filed in this office for record on the 14th day of May, 1976.  
at 3 o'clock P. M.

Eugene Stategny Document No. **109214**  
(Register of Deeds)

By \_\_\_\_\_ Deputy

43716210020

State of Wisconsin }  
County of Forest } ss.

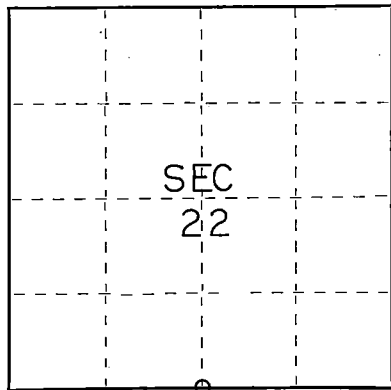
I, Thomas Arnott, do hereby  
certify that on the 9th day  
of April, 1976, I found  
evidence of the 1/4  
corner of sections 22 and 27  
Township 37, North, Range  
16 E, Fourth Principal Meridian,  
as described hereon; and that from this evidence  
I established a new monument and accessories  
as described hereon to perpetuate the original  
location of this corner.

Resident witnesses:

.....

.....

.....



○ = Corner monument restored.

# CERTIFIED LAND CORNER RESTORATION

Index No. **R15**

History of original corner establishment:

Original subdivision by James McBride 11 July - 16 July, 1859

Hemlock	10	N21E	17 lks.
Fir	8	S48W	24 lks.

Description of corner evidence found:

r.r. spike found



Description of monument and accessories I established to perpetuate the original location of this corner.

left RR spike in place

Ties:

Forest Co. Aluminum monument	N42E	39.23 feet
Power Pole (3716-27W10)	S85W	23.22 feet

Dated at Brandon, Wis., this 13th day of May, 1976.

Signature Thomas R. Arnott Title Surveyor Registration No. S-887  
(County Surveyor, Registered Land Surveyor, or other duly authorized official)

Office of Register of Deeds, County of Forest, I hereby certify that the within  
instrument was filed in this office for record on the 14th day of May, 1976  
at 3 o'clock P. M.

Eugene Stetson  
(Register of Deeds)

Document No.

**109216**

By \_\_\_\_\_ Deputy

43716220020

# CERTIFIED LAND CORNER RESTORATION

Index No. **R17**

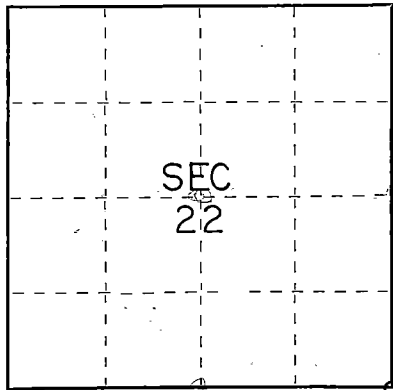
State of Wisconsin

County of Forest } ss.

I, Thomas R. Arnott, do hereby certify that on the 26 day of Oct, 1976, I found evidence of the section corner of sec. 22, 23, 26, & 27 Township 37 North, Range 16 E, Fourth Principal Meridian, as described hereon; and that from this evidence I established a new monument and accessories as described hereon to perpetuate the original location of this corner.

Resident witnesses:

\_\_\_\_\_  
\_\_\_\_\_  
\_\_\_\_\_



O = Corner monument restored.

History of original corner establishment:

Original survey done by James McBride July 11- July 16, 1859.

Tamarac	8	N70W	25 Lks.
Tamarac	10	N67E	10 Lks. (stump found)
Tamarac	8	S19E	20 Lks. (stump found)
Tamarac	6	S32W	34 Lks. (stump found)

Description of corner evidence found:


5 wood post points found. Original bearing tree stumps as mentioned above found.

Description of monument and accessories I established to perpetuate the original location of this corner.

Replaced wood post points with Forest Co. Aluminum monument.

Ties:

Cedar	8	N42E	11.69 feet
Cedar	5	S45W	19.38 feet
Cedar	8	N7W	19.16 feet



Dated at Crandon, Wis., this 26 day of Nov., 1976.

Signature Thomas R. Arnott Title Surveyor Registration No. S-887  
(County Surveyor, Registered Land Surveyor, or other duly authorized official)

Office of Register of Deeds, County of Forest, I hereby certify that the within instrument was filed in this office for record on the 26 day of Nov., 1976 at 3:30 o'clock P. M.

**EUGENE STATEZNY**  
(Register of Deeds)

Document Number

**110621**

By Eileen Schmidt Deputy

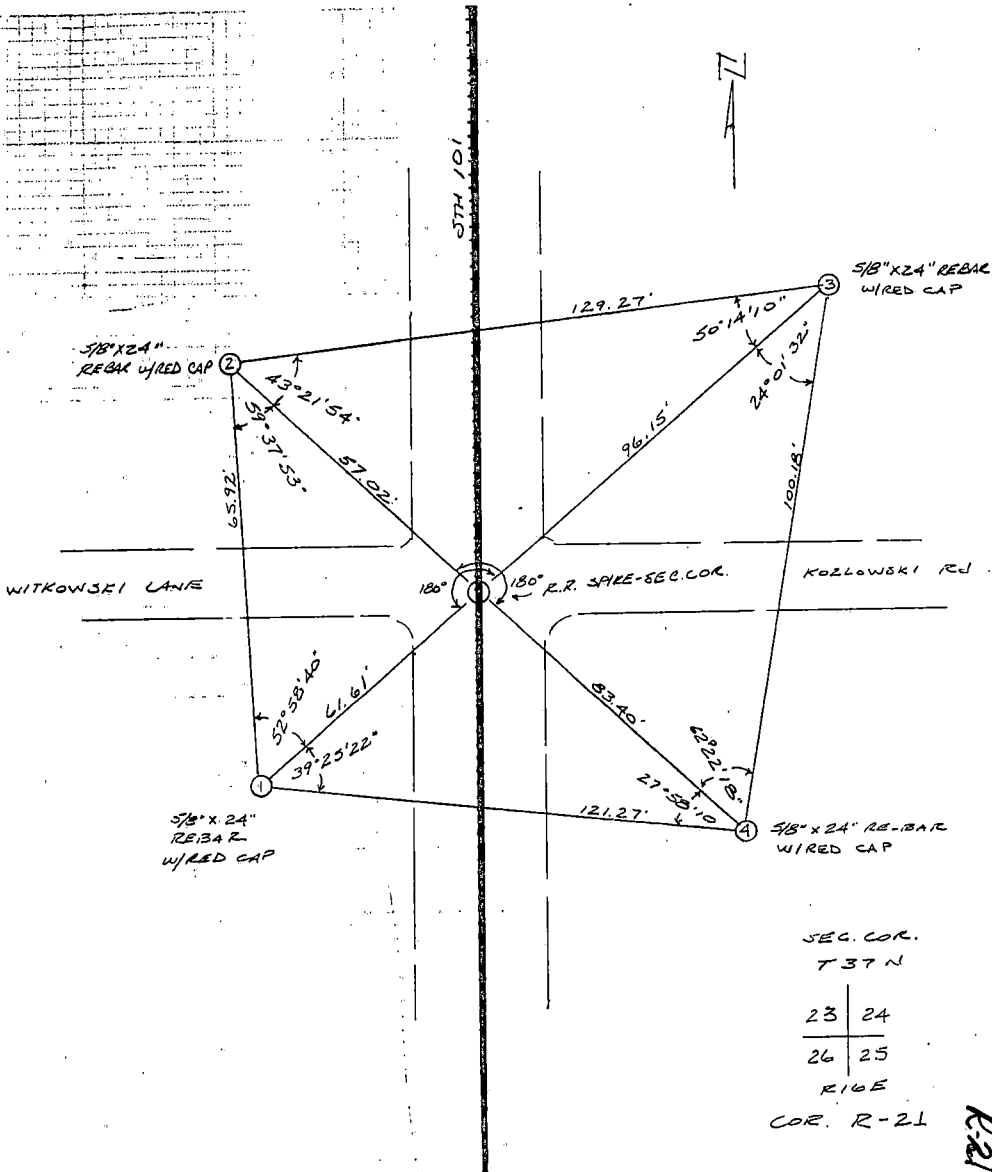
43716220000

ORIGINAL ON FILE IN CO CLERK'S OFFICE  
COPY HERE FOR REFERENCE

FIELD SURVEY NOTES

ED-702 6-70

State of Wisconsin / Department of Transportation



43716 230000

- ☐ TOPOGRAPHY  
☐ SURVEY ALIGNMENT

9304-03-00 STH 10

PAGE

State of Wisconsin }  
County of Forest } ss.

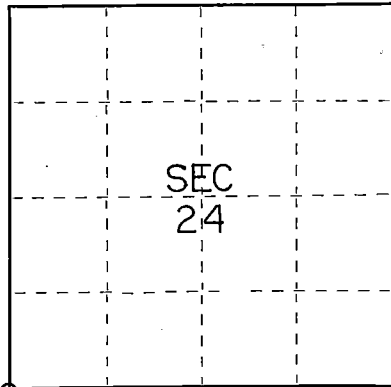
I, Thomas R. Arnott, do hereby  
certify that on the 21 day  
of Oct., 1976, I found  
evidence of the section  
corner of sec. 23, 24, 25, & 26  
Township 37, North, Range  
16 E, Fourth Principal Meridian,  
as described hereon; and that from this evidence  
I established a new monument and accessories  
as described hereon to perpetuate the original  
location of this corner.

Resident witnesses:

.....

.....

.....



○ = Corner monument restored.

# CERTIFIED LAND CORNER RESTORATION

Index No. H21

History of original corner establishment:

Original Survey by James McBride July 11 - July 16, 1859.

W. Pine	10	N13W	8 Lks.
W. Pine	16	N75E	34 Lks.
Yel. Pine	24	S42E	24 Lks.
W. Pine	18	S75W	10 Lks.

Description of corner evidence found:

None: Set section corner after setting 1/4 corner between 25 & 26 from highway notes by doubling the distance from that corner to an existing 1/16th corner.


Set R.R. Spike for section corner

Description of monument and accessories I established to perpetuate the original location of this corner.

Set R.R. Spike for section corner

Ties:

Forest Co. Alu. mon.	N57E	28.66 feet
NW cor tele. junction box	S35E	37.62 feet
Power Pole (40A)	N30W	41.41 feet



Dated at Crandon, Wis., this 26 day of Nov., 1976

Signature Thomas Arnott Title Surveyor Registration No S-887  
(County Surveyor, Registered Land Surveyor, or other duly authorized official)

Office of Register of Deeds, County of Forest, I hereby certify that the within  
instrument was filed in this office for record on the 26 day of Nov., 1976  
at 3:30 o'clock P. M.

EUGENE STATEZNY  
(Register of Deeds)

Document Number 110622

By Eileen Schmidt Deputy

43716230000

# CERTIFIED LAND CORNER RESTORATION

Index No. **T117**



State of Wisconsin }  
County of Forest } ss.

I, Norman A. Harrison, do hereby  
certify that on the 6th day  
of June, 1984, I found  
evidence of the West quarter  
corner of Section 26  
Township 37, North, Range  
16 East, Fourth Principal Meridian,  
as described hereon; and that from this evidence  
I established a new monument and accessories  
as described hereon to perpetuate the original  
location of this corner.

Resident witnesses:

History of original corner establishment:  
Original survey by James McBride  
Commenced July 11, 1859  
Finished July 16, 1859

Original bearing trees

white pine 12 - N 61° E 19 lks  
sugar 10 S 45° W 15 "

Plat of right-of-way for Covour-Goodman road, U.S.H. "8"  
Forest Co. Division Job No. 7983 shows center line being 1' South of quarter corner.  
Description of corner evidence found: No evidence of original corner found. Existing U.S.H. "8"  
intersects old north-south fence lines.

Plat of Right-of-way, U.S.H. "8", Division Job No. 7983

North-south 1/16 fence line 1312.5' east.

North-south 1/4 line 2625.0' east.

Accepted above items as evidence of original corner location,  
set corner on north-south fence line 1' north of center line

Description of monument and accessories I established to perpetuate the original location of this corner

Set railroad spike in bituminus.

Set Forest County Aluminum monument as Witness Corner

South 101.00 feet

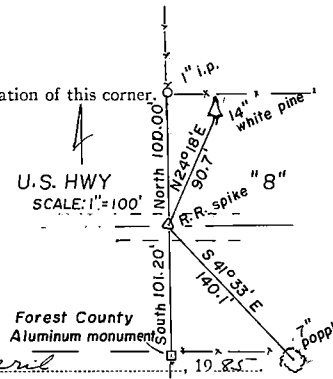
Set 1 inch iron pipe

North 100.00 feet

Bearing trees

white pine 14" N 24° 18' E 90.7 "  
popple 7" S 41° 33' E 140.0 "

Magnetic bearings



Dated at Fence, Wis., this 30 day of April, 1984

Signature Norman A. Harrison Title Surveyor Registration No. 1394  
(County Surveyor, Registered Land Surveyor, or other duly authorized official)

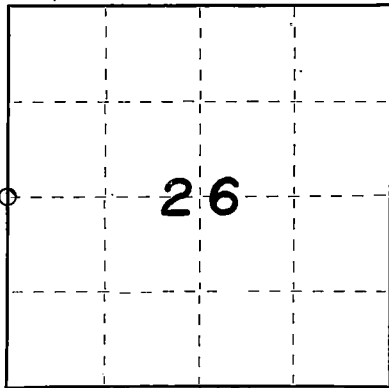
Office of Register of Deeds, County of Forest, I hereby certify that the within  
instrument was filed in this office for record on the 1st day of May, 1985  
at 2:00 o'clock P. M.

Paul Aschenbrenner  
(Register of Deeds)

Document Number  
**127954**

By \_\_\_\_\_ Deputy

FORM 985  
MAY 1983  
NORMAN A. HARRISON  
LAND SURVEYOR



○ = Corner monument restored.

43716272000

State of Wisconsin }  
County of Forest } ss.

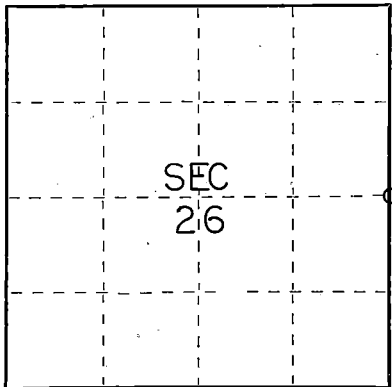
I, Thomas R. Arnott, do hereby  
certify that on the 21 day  
of Oct., 1976, I found  
evidence of the 1/4  
corner of sec. 25 & 26  
Township 37, North, Range  
16 E, Fourth Principal Meridian,  
as described hereon; and that from this evidence  
I established a new monument and accessories  
as described hereon to perpetuate the original  
location of this corner.

Resident witnesses:

.....

.....

.....



○ = Corner monument restored.

# CERTIFIED LAND CORNER RESTORATION

Index No. 121


History of original corner establishment:

Original survey by James McBride July 11 - July 16, 1859.

Hemlock	10	N53E	36 Lks.
Hemlock	16	N26W	38 Lks.

Description of corner evidence found:

None: Reset corner from highway notes.



Description of monument and accessories I established to perpetuate the original location of this corner.

Set R.R. Spike for 1/4 corner.

Ties:

NW cor Janczy Tavern	N23E	95.14 feet
NE cor concrete porch of store	S24W	89.02 feet
NE cor Kopka's Tavern	N36W	111.46 feet

Dated at Crandon, Wis., this 26 day of Nov., 1976.

Signature Thomas R. Arnott Title Surveyor Registration No S-887

(County Surveyor, Registered Land Surveyor, or other duly authorized official)

Office of Register of Deeds, County of Forest, I hereby certify that the within  
instrument was filed in this office for record on the 26 day of Nov., 1976  
at 3:30 o'clock P. M.

**EUGENE STATEZNY**

(Register of Deeds)

Document Number **110624**

By Carlson Schmidt Deputy

43716 262000



State of Wisconsin }  
County of Forest } ss.

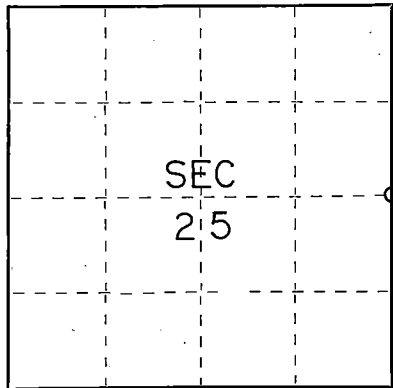
I, Thomas R. Arnett, do hereby certify that on the 22nd day of June, 1976, I found evidence of the 1/4 corner of sections 25 & 30 Township 37, North, Range 16 & 17 E, Fourth Principal Meridian, as described hereon; and that from this evidence I established a new monument and accessories as described hereon to perpetuate the original location of this corner.

Resident witnesses:

.....

.....

.....



○ = Corner monument restored.

# CERTIFIED LAND CORNER RESTORATION

Index No. T25

History of original corner establishment:

Original line by Astemus Curtis 1857

Hemlock	12	S30W	9 lks.
Hemlock	10	N53E	37 lks.

Description of corner evidence found:

Found 2" iron pipe with brass cap marked G. E. Co. 1953



Description of monument and accessories I established to perpetuate the original location of this corner.

Left 2" iron pipe with brass cap

Ties:

Power pole (3717-30W7)	N11E	26.82 feet
Telephone junction box	S78E	33.53 feet
Tag west side Forest County sign	South	14.04 feet

Dated at Crandon Wis., this 23rd day of June, 1976

Signature Thomas R. Arnett Title Surveyor Registration No. S-887  
(County Surveyor, Registered Land Surveyor, or other duly authorized official)

Office of Register of Deeds, County of Forest, I hereby certify that the within instrument was filed in this office for record on the 23rd day of June, 1976 at 3 o'clock P. M.

Eugene Stutzman  
(Register of Deeds)

Document Number

**109514**

By \_\_\_\_\_ Deputy

4 3716 25 2000

# CERTIFIED LAND CORNER RESTORATION

Index No. V-3


State of Wisconsin } ss.  
County of Forest

I Norman A. Harrison, do hereby  
certify that on the 8th day  
of August, 1985, I found  
evidence of the south quarter  
corner of Section 30  
Township 37, North, Range  
16, Fourth Principal Meridian,  
as described hereon; and that from this evidence  
I established a new monument and accessories  
as described hereon to perpetuate the original  
location of this corner.

Resident witnesses:

History of original corner establishment: Subdivision of Township 37 North, Range 16 East  
by James McBride, Deputy Surveyor  
Commenced July 11, 1859, Finished July 16, 1859  
50.50 chains set quarter section post  
Tamrack 12 N 11 W 24 lks  
Tamrack 12 S 67 W 24 "

Description of corner evidence found: No evidence of original corner found.  
Accepted measurements along the North-South quarter line and along the  
Soo Line Railroad, sketch on back side of this sheet, as best evidence  
of original corner location.

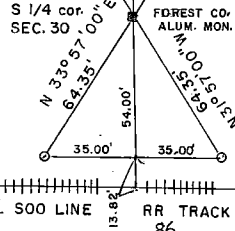


SCALE: 1"=50'

Description of monument and accessories I established to perpetuate the original location of this corner.  
Set Forest County Aluminum monument at Corner.  
No large trees in immediate area, set 1 inch iron pipe as reference  
points as follows:

S 33° 57' 00" W	64.35 feet	1"x24" iron pipe
S 31° 57' 00" E	64.35 feet	" " "
N 33° 57' 00" E	35.65 feet	1"x36" " "
N 31° 57' 00" W	35.65 feet	" " "

Bearings referenced to Magnetic North



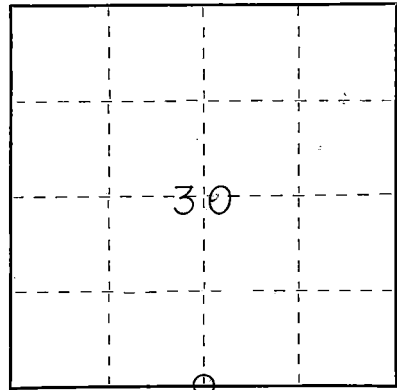
Dated at Forest, Wis., this 18 day of December, 1986

Signature Norman A. Harrison (County Surveyor, Registered Land Surveyor, or other duly authorized official) Registration No. 1394

Office of Register of Deeds, County of Forest, I hereby certify that the within  
instrument was filed in this office for record on the 18th day of December, 1986  
at 11:00 o'clock A. M.

Paul Aschenbrenner  
(Register of Deeds)

By \_\_\_\_\_ Deputy




○ = Corner monument restored.

DOCUMENT NUMBER  
131741

FORM 985 H. C. MILLER CO., MILWAUKEE

43716300010

43716300010



13891+94  
24" x 24" conc. pipe

13884+74  
24" x 30" conc. pipe

FOREST COUNTY ALUMINUM  
MONUMENT SET

EW 1/4 LINE

U.S. HWY 8

old road bed

1313.62'

1313.62'

13869+20  
RR STATIONING

820.0'

1454.0'

S00 LINE R R TRACK

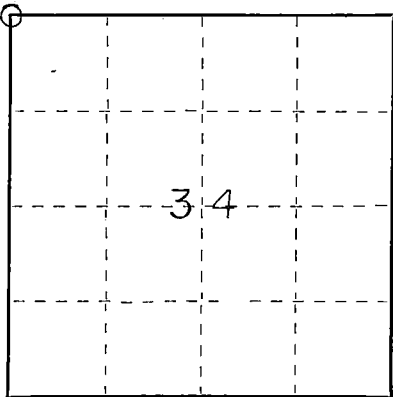
DOCUMENT NUMBER  
143942

FORM 985 M. &amp; M. HALL CO., MILWAUKEE

State of Wisconsin }  
County of Forest } ss.

I, Norman A. Harrison, do hereby  
 certify that on the 7 th day  
 of July, 1992, I found  
 evidence of the Northwest  
 corner of Section 34  
 Township 37, North, Range  
16, Fourth Principal Meridian,  
 as described hereon; and that from this evidence  
 I established a new monument and accessories  
 as described hereon to perpetuate the original  
 location of this corner.

Resident witnesses:



○ = Corner monument restored.

## CERTIFIED LAND CORNER RESTORATION

## U.S. PUBLIC LAND SURVEY MONUMENT RECORD

History of original corner establishment:

Original Survey by: James McBride

Commenced July 11, 1859. Finished July 16, 1859

original bearing trees

Hemlock	24	N 18 W	62	(40.92')
Lind	10	S 40 E	53	(34.98')
Lind	14	S 56 W	34	(22.44')
Hemlock	50	N 14 E	50	(33.0')

## B Description of corner evidence found:

found 3 way fence corner in road bed

measurement from Northeast corner = 5259.4'

measurement from West quarter corner = 2638.4' 8" red pine

F accepted fence corner as best evidence of perpetuation  
of original corner location

Description of monument and accessories I established to perpetuate the original location of this

set 1"x 24" iron pipe at corner

set Forest County aluminum monument as witness monument

chisled cross in large boulder

set 3.0' x 3.5' x 1.5' high

set 1/2" iron pipe

set " " "

N 89° 25' E

S 29° 22' W

S 55° 02' W

S 39° 27' E

30.58 feet

95.05 "

30.50 "

43.28 "

## G, H corner was not set by proportionate methods

Dated at June, Wis., this 10 day of Feb, 1992Signature Norman A. Harrison Title Surveyor Registration No. 1394

(County Surveyor, Registered Land Surveyor, or other duly authorized official)


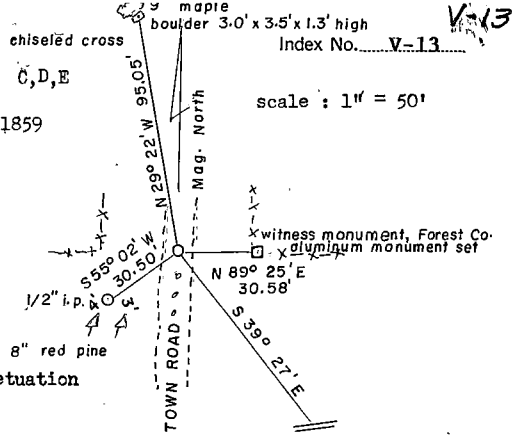
Office of Register of Deeds, County of Forest, I hereby certify that the withininstrument was filed in this office for record on the 5d day of April, 1992at 3:30 o'clock P. M.Paul Hachemanner

(Register of Deeds)

By \_\_\_\_\_ Deputy

chisled cross

C, D, E



A County of Forest \_\_\_\_\_

Resident witnesses:

○ = Corner monument restored.

## U.S. PUBLIC LAND SURVEY MONUMENT RECORD

Commenced July 11, 1859

Finished July 16, 1859

original bearing trees

yellow pine	24	N 74 W	30	( 19.8' )
hemlock	10	N 53 E	48	( 31.68' )
W. pine	24	S 33E	14	( 9.24' )
W. pine	24	S 58 W	48	( 31.68' )

F    accepted wood post as best evidence of perpetuation  
of original corner location

Description of monument and accessories I established to perpetuate the original location of this corner  
set Forest County aluminum monument alongsid of wood post and iron pipe

bearing trees:

spruce	4"	N 62° 55' E	44.25 feet
balsam	4"	S 30° 05' E	8.60 "
soft maple	6"	S 64° 08' W	30.25 "
soft maple	8"	N 87° 53' W	21.30 "

G.H corner was not set by proportionate methodes

Dated at Lance, Wis., this 30 day of Feb., 1992

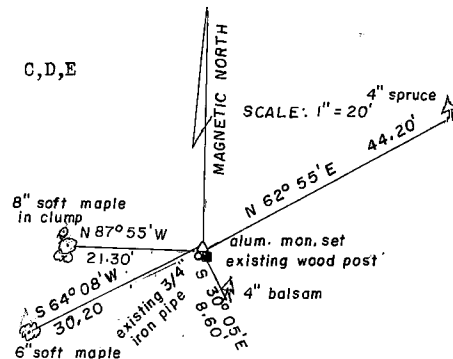
Signature: Maman A. Hamer Title: Surveyor Registration No. 1394  
(County Surveyor, Registered Land Surveyor, or other duly authorized official)

Office of Register of Deeds, County of Forest, I hereby certify that the within instrument was filed in this office for record on the 5th day of March, 19 92 at 3:30 o'clock P. M.

Paul Aschenbrenner  
(Register of Deeds)

By \_\_\_\_\_ Deputy

Index No. V-17



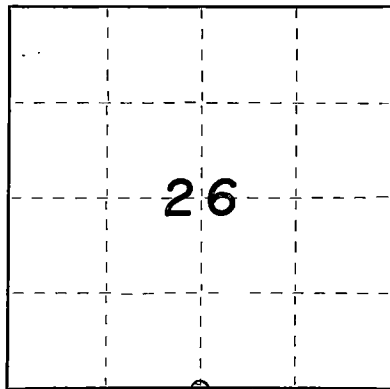
# CERTIFIED LAND CORNER RESTORATION

Index No. **V19**

State of Wisconsin } ss.  
County of Forest

I, Norman A. Harrison, do hereby  
certify that on the 6 th day  
of June, 1984, I found  
evidence of the South Quarter  
corner of Section 26  
Township 37, North, Range  
16, Fourth Principal Meridian,  
as described hereon; and that from this evidence  
I established a new monument and accessories  
as described hereon to perpetuate the original  
location of this corner.

Resident witnesses:



○ = Corner monument restored.

History of original corner establishment: Original survey by James McBride  
Commenced July 11, 1859  
Finished July 16, 1859  
original bearing trees  
sugar 16 N 45° W 18 lks  
hemlock 14 S 10° W 50 lks

John F. Hammes, County Surveyor, measured from this corner 20.00 chains south  
to 1/16 corner

Description of corner evidence found: No evidence of original corner found. Intersection of Town  
Road from the south with east-west Town Road. Fence line running west from Town Road, 1323  
feet south of corner. The south 1/16 corner on the north-south 1/4 line falls on an old  
north-south fenceline and 3 feet north of an old east-west fence line. The distance east  
from the SW corner of the section to an old north-south fence is 1314.8 feet, from the north-  
fence to the S 1/4 corner is 1316.6 feet. The distance west from the SE corner of the section  
to a fence line running south is 1327.4 feet, from the fence running south to the S 1/4 corner  
is 1327.4 feet.

Considered improvements within the sections and along the east-west section line as evidence  
of original corner location, set corner in road intersection. Measurements to improvements  
(fence lines) given above.

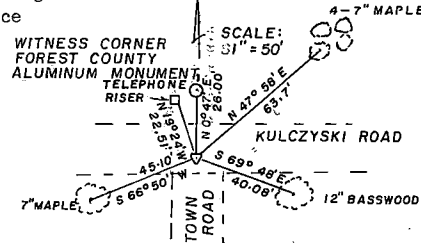
Description of monument and accessories I established to perpetuate the original location of this corner.

Set railroad spike at corner in bituminous road surface  
bearing trees or objects:

Maple 7"	N 47° 58' E	63.70'
Basswood 12"	S 69° 48' E	40.80'
Maple 7"	S 66° 50' W	45.10'
Telephone riser	N 19° 24' W	22.50'

Forest County Aluminum Monument set  
as Witness Corner N 0° 47' E 26.00'

Magnetic bearings



Dated at Fence, Wis., this 30 day of April, 1985

Signature Norman A. Harrison Title Surveyor Registration No. 1394  
(County Surveyor, Registered Land Surveyor, or other duly authorized official)

Office of Register of Deeds, County of Forest, I hereby certify that the within  
instrument was filed in this office for record on the 1st day of May, 1985  
at 2:00 o'clock P M.

Paul Aschenbrenner  
(Register of Deeds)

Document Number

**127953**

By \_\_\_\_\_ Deputy

43716260020

## CERTIFIED LAND CORNER RESTORATION

Index No. V21

State of Wisconsin } ss.  
 County of FOREST

I NORMAN A. HARRISON, do hereby  
 certify that on the Twenty-eighth day  
 of June, 1980, I found  
 evidence of the North west  
 corner of Sec. 36  
 Township 37, North, Range  
16 East, Fourth Principal Meridian,  
 as described hereon; and that from this evidence  
 I established a new monument and accessories  
 as described hereon to perpetuate the original  
 location of this corner.

Resident witnesses:

.....

.....

.....

History of original corner establishment:

Original survey by James McBride  
 July 11- July 16, 1859

Lind	10	N 34 W	28 Lks
Birch	18	N 24 E	25 Lks
Hemlock	16	S 55 E	26 Lks
Birch	16	S 52 W	10 Lks

Description of corner evidence found:

No original corner evidence found. Accepted road intersection as best evidence  
 of corner perpetuation.

See sheet 2

Description of monument and accessories I established to perpetuate the original location of this corner.

Set  $1\frac{1}{2}$ " iron pipe in intersection at corner.  
 Set Forest County aluminum monument as witness monument, S  $89^{\circ} 45'$  E, 33.00 feet  
 Near edge of power pole, N  $28^{\circ} 57'$  W, 52.30'  
 N.E. Corner of telephone riser, N  $64^{\circ} 05'$  W, 68.50'  
 B.T., center of most easterly maple tree in clump of three 9" maple trees.  
 S  $42^{\circ} 20'$  W, 75.3'. Tree blazed


Dated at Fence, Wis., this 25 day of Nov., 1980.

Signature Norman A. Harrison Title Surveyor Registration No. 1394  
 (County Surveyor, Registered Land Surveyor, or other duly authorized official)

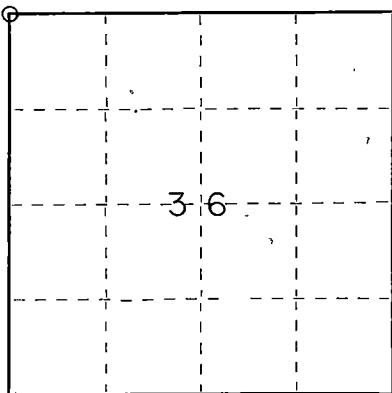
Office of Register of Deeds, County of Forest, I hereby certify that the within  
 instrument was filed in this office for record on the 25th day of November, 1980  
 at 3:30 o'clock P. M.

EUGENE STATEZNY  
 (Register of Deeds)

By Sharon Mueller Deputy



DOCUMENT NO. **119055**



○ = Corner monument restored.

43716 2600000

Document Number

164220

U.S. PUBLIC LAND SURVEY MONUMENT RECORD

(As Required By s. A-E 7.08, WI Adm. Code)

History of original corner establishment and subsequent restorations and description of any record, monument, occupational, testimonial or other evidence considered:

1859 James McBride set wood post  
1976 Thomas Arnott replaced wood post with 2" iron pipe with aluminum cap  
1998 H.Guy found 2" iron pipe with aluminum cap and set ties

REGISTER'S OFFICE  
Forest County, Wis.  
Received for record this 31<sup>st</sup> day  
of December A.D., 1998 at  
9:00 o'clock A.M. and recorded  
in Vol. CORNER RESTORATIONS  
page V-23  
*Christie Ehlinger*  
Deputy Register of Deeds

Corner was: (Check All That Apply)

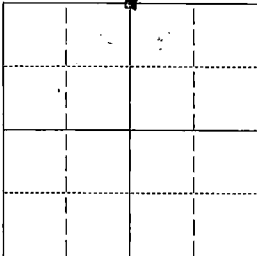
- ☐ Restored through acceptance of an obliterated evidence location  
☒ Restored through acceptance of a found perpetuated location  
☐ Considered a lost corner and reestablished through lost corner proportionate methods (include a plan view drawing showing distances and directions to other Public Land Survey Corners used for proportioning and determining the corner location)  
☐ Restored or reestablished in a location that differs from a previous restoration or reestablishment (include a plan view drawing and indicate what was set and/or found)

Describe the monument and accessories used to perpetuate the location of this corner. (include a plan view drawing and indicate what was set and/or found)

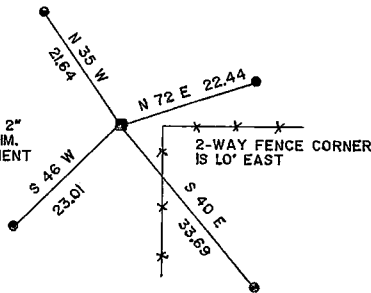
• 1/2" IRON ROD SET

SCALE 1" = 20'

The NORTH QUARTER  
corner of Section 36,  
T. 37 N., R. 16 E.,  
Fourth Principal Meridian,  
Forest County, Wisconsin  
Forest



FOUND 2"  
ALUM.  
MONUMENT



■ = Location of Corner

HUGH W. GUY JR.

RLS 1301

I, \_\_\_\_\_ (type or print name) certify that the corner location shown on this record was determined by me or under my direction and control and that this U.S. Public Land Survey Monument Record is correct and complete to the best of my knowledge and belief.

*Hugh W. Guy Jr.*  
Signature

12/22/98  
Date



Index No. \_\_\_\_\_

43716250020

V23

V23



State of Wisconsin }  
County of Forest } ss.

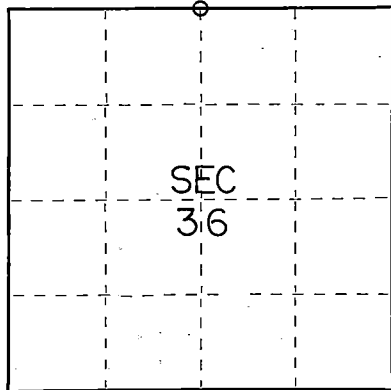
I, Thomas R. Arnott, do hereby  
certify that on the 22 day  
of Oct., 1976, I found  
evidence of the 1/4  
corner of sec. 25 & 36  
Township 37, North, Range  
16 E, Fourth Principal Meridian,  
as described hereon; and that from this evidence  
I established a new monument and accessories  
as described hereon to perpetuate the original  
location of this corner.

Resident witnesses:

.....

.....

.....



○ = Corner monument restored.

# CERTIFIED LAND CORNER RESTORATION

Index No. V23


History of original corner establishment:

Original survey by James McBride July 11 - July 16, 1859.

Birch	8	S52W	45 Lks.
Birch	12	N32W	17 Lks.

Description of corner evidence found:

Wood post point found



Description of monument and accessories I established to perpetuate the original location of this corner.

Replaced wood post point with a Forest Co. Aluminum monument.

Ties:

Maple	6	S68E	30.80 Feet
W. Birch	5	S77W	60.89 Feet

Dated at Crandon, Wis., this 26 day of Nov., 1976.

Signature Thomas Arnott Title Surveyor Registration No. S-887  
(County Surveyor, Registered Land Surveyor, or other duly authorized official)

Office of Register of Deeds, County of Forest, I hereby certify that the within  
instrument was filed in this office for record on the 26 day of Nov., 1976  
at 3:30 o'clock P. M.

**EUGENE STATEZNY**

(Register of Deeds)

Document Number

**110625**

By Eileen Schmidt Deputy

43716250020

164219

# U.S. PUBLIC LAND SURVEY MONUMENT RECORD

(As Required By s. A-E 7.08, WI Adm. Code)

History of original corner establishment and subsequent restorations and description of any record, monument, occupational, testimonial or other evidence considered:

1953 G.E. Co. probably set 2" iron pipe with aluminum cap

1998 H. Guy found 2" iron pipe with aluminum cap

REGISTER'S OFFICE }  
Forest County, Wis. }

Received for record this 31<sup>st</sup> day  
of December A.D., 1998 at  
9:00 o'clock A.M. and recorded  
in Vol. CORNER RESTORATIONS  
page V-25

Christie Ehlinger  
Deputy Register of Deeds

Corner was: (Check All That Apply)

- ☒ Restored through acceptance of an obliterated evidence location
- ☒ Restored through acceptance of a found perpetuated location
- ☐ Considered a lost corner and reestablished through lost corner proportionate methods (include a plan view drawing showing distances and directions to other Public Land Survey Corners used for proportioning and determining the corner location)
- ☐ Restored or reestablished in a location that differs from a previous restoration or reestablishment (include a plan view drawing and indicate what was set and/or found)

Describe the monument and accessories used to perpetuate the location of this corner. (include a plan view drawing and indicate what was set and/or found)

● 5/8" IRON ROD SET

SCALE 1" = 20'

The NORTH EAST

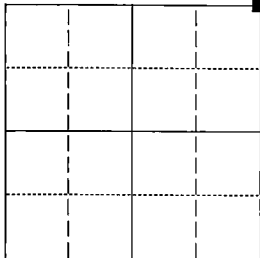
corner of Section 36

T. 37 N. R. 16 E.

### Fourth Principal Meridian,

Marquette County, Wisconsin

## Forest



■ = Location of Corner


I, HUGH W. GUY JR. RLS 1301  
(type or print name) certify that the corner location shown on this record was determined by me or under my direction and control and that this U.S. Public Land Survey Monument Record is correct and complete to the best of my knowledge and belief.

Signature \_\_\_\_\_

12/22/98

Date \_\_\_\_\_

Index No:



43716250000

V 25

८७

State of Wisconsin }  
County of Forest } ss.

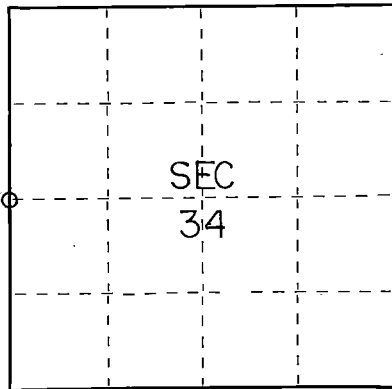
I, Thomas R. Arnott, do hereby certify that on the 7th day of June, 19 76, I found evidence of the 1/4 corner of sections 33 & 34 Township 37, North, Range 16 E, Fourth Principal Meridian, as described hereon; and that from this evidence I established a new monument and accessories as described hereon to perpetuate the original location of this corner.

Resident witnesses:

.....

.....

.....



○ = Corner monument restored.

# CERTIFIED LAND CORNER RESTORATION

Index No. **X13**

History of original corner establishment:

Original subdivision by James McBrid 11 Jul - 16 Jul, 1859

Hemlock	8	N72W	19 Lks.
Birch	14	S75E	21 Lks.

Description of corner evidence found:

Found 24" piece of bed iron



Description of monument and accessories I established to perpetuate the original location of this corner.

Replaced bed iron with a 1 1/2" iron pipe

Ties:

Forest County Aluminum Monument	S82W	12.28 feet
SW corner of phone terminal box	S61E	42.80 feet

Dated at Crandon, Wis., this 11th day of June, 19 76.

Signature Thomas Arnott Title Surveyor Registration No S-887  
(County Surveyor, Registered Land Surveyor, or other duly authorized official)

Office of Register of Deeds, County of Forest, I hereby certify that the within instrument was filed in this office for record on the 11th day of June, 19 76 at 3 o'clock P. M.

**EUGENE STATEZNY**

(Register of Deeds)

Document Number **109438**

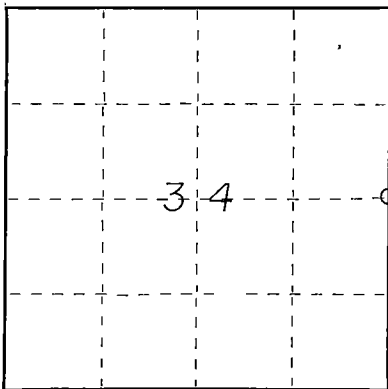
By Eileen Schmidt Deputy

43716332000

State of Wisconsin }  
County of Forest } ss.

A I, Norman A. Harrison, do hereby certify that on the 15 day of October, 1991, I found evidence of the east quarter corner of Sec. 34 Township 37, North, Range 16 East, Fourth Principal Meridian, as described hereon; and that from this evidence I established a new monument and accessories as described hereon to perpetuate the original location of this corner.

Resident witnesses:



○ = Corner monument restored.

# CERTIFIED LAND CORNER RESTORATION

## U.S. PUBLIC LAND SURVEY MONUMENT RECORD

History of original corner establishment:

Original survey by: James McBride

Commenced July 11, 1859

Finished July 16, 1859

original bearing trees

tamrack 8 S 16 E 30 (19.8')

Spruce 5 N 81 W 20 (13.2')

B Description of corner evidence found:  
Found 1 1/4" iron pipe, 20' ± from creek

F accepted iron pipe as best evidence of perpetuation of original corner location

Description of monument and accessories I established to perpetuate the original location of this corner.

Replaced iron pipe with Forest County aluminum monument bearing objects, set 1 1/4" x 24" iron pipe on edge of cultivated field

iron pipe 1 1/4" x 24"	S 80° 48' 37" W	236.21 feet
" " "	S 71° 44' 00" W	234.87 "
" " "	S 59° 40' 44" W	238.24 "

G,H corner was not set by proportionate methodes

Dated at Fence, Wis., this 10 day of Feb, 1992

Signature Norman A. Harrison Title Surveyor Registration No. 1394  
(County Surveyor, Registered Land Surveyor, or other duly authorized official)

Office of Register of Deeds, County of Forest, I hereby certify that the within instrument was filed in this office for record on the 5th day of March, 1992 at 3:30 o'clock P. M.

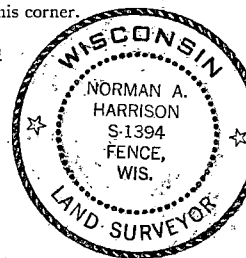
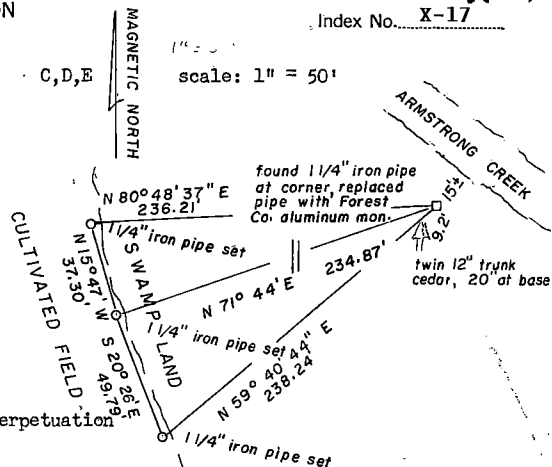
Paul Hochstetler  
(Register of Deeds)

By \_\_\_\_\_ Deputy

Index No. X-17

C,D,E

scale: 1" = 50'



437163420000

# CERTIFIED LAND CORNER RESTORATION

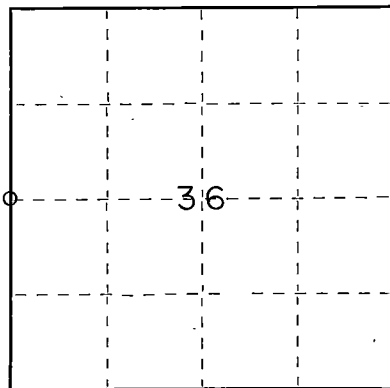
Index No. **X21**

State of Wisconsin } ss.  
County of FOREST

I NORMAN A. HARRISON, do hereby certify that on the Twenty-eighth day of June, 1980, I found evidence of the West one-quarter corner of Section 36 Township 37, North, Range 16 East, Fourth Principal Meridian, as described hereon; and that from this evidence I established a new monument and accessories as described hereon to perpetuate the original location of this corner.

Resident witnesses:

.....  
.....  
.....



○ = Corner monument restored.

History of original corner establishment: Original survey of township by James McBride, July 11 to July 16, 1859.

North between Sec's 35 & 36  
30.00 stream 50 Lks. wide runs SE  
40.00 Set 1/4 Sec. post  
Hemlock 16, N 68 E 10  
Hemlock 14, S 36 W 19

Description of corner evidence found: No evidence of original corner found. Set corner on line beginning at the NW corner of Sec. 36 and running southerly through an iron pipe, called an 1/8 stake on the plat of First Addition to Armstrong and in various deeds, and through a point on the Sec. line called for on a map of an 1916 R.R. survey that is 223' feet east of an existing 12" iron culvert and continuing southerly to the corner set at proportionate distance between the SW corner and the NW corner of Sec. 36. (Continued on sheet 2)

Description of monument and accessories I established to perpetuate the original location of this corner.  
SET FOREST COUNTY ALUMINUM MONUMENT AT CORNER  
South edge of power pole No. 3716-36W14, N 20 21' E 176.35 feet

North edge of power pole S 70 41' W 143.07' feet.

1" iron pipe set 1 foot from clump of three 9" inch maple trees, S 26° 46' W, 116.85' FEET.

1" iron pipe set 2' feet North of the end of a North South row of 4" to 6" cedar trees, N 68° 16' W, 122.92 feet.

Dated at Fence, Wis., this 25 day of Nov., 1980.

Signature Norman A. Harrison Title Surveyor Registration No. 1394  
(County Surveyor, Registered Land Surveyor, or other duly authorized official)

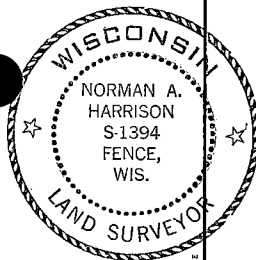
Office of Register of Deeds, County of Forest, I hereby certify that the within instrument was filed in this office for record on the 25th day of November, 1980 at 3:30 o'clock P. M.

EUGENE STATEZNY  
(Register of Deeds)

By Sharon Mueller Deputy

DOCUMENT NO.

**119056**



43716352444

NW CORNER SEC 36, T 37 N, R 16 E, FOURTH PRINCIPAL MERIDIAN.

J.R. Ritter plated the plat of First Addition to Armstrong in 1917 and the plat of Sinkula's First Addition to Armstrong in 1923. I find disagreement between the two plats as to the location of the NW corner of Section 36. A measurement made from an old post hole, described here on under "witness corner--", west along Kulczycki Lane to a road that runs North indicates that this post hole is the south east corner of the plat of First Addition to Armstrong, this location is shown as the Section corner. The plat also shows and 1/8 stake 1370 west of the section corner - no 1/8 stake found.

On the plat of Sinkula's First Addition to Armstrong an 1/8 stake is shown at the NW cor. A 1" iron pipe was found and its east west platted position verified by measurement to the center of the town road.

A line between the post hole and the 1/8 stake has a magnetic bearing that differs from the variation shown on the plat by  $0^{\circ}13'$ . A line from the post hole to the south west corner of the section would fall 18 feet east of the 1/8 stake, severely disturbing the properties described from the 1/8 stake.

I have accepted the point 33 feet west of the post hole as it agrees with the railroad tie to the section line and the 1/8 stake to the south. It would not disturb the east west position of properties described from the 1/8 stake and it better fits measurements to existing fences to the west.

The plat of First Addition to Armstrong has grown back to brush & trees.

found old post hole with 1/2" iron pipe along side and 2" X 8" iron pipe lying in hole, no survey record found, line through point set on R.R. track 6' at distance called for on map of 1916 railroad survey from 12" iron culvert to section line and passing through 1/8 stake ~ falls 33' west of post hole

-1/8 STAKE, no field evidence, survey record, or witness has been found by me to verify that this stake was set correctly in north-south relation to the section corners. 1" iron pipe found. stake called for in V.56 P.75, YR. 1928  
RST ADD. V.79 P'S 190,250,591 YR. 1948 & LATER

**CERTIFICATE:**

I, Norman A. Harrison, Registered Land Surveyor hereby certify that to the best of my knowledge & belief the sketch hereon is a correct representation of measurements made between monuments and other objects in establishing the NW corner of Section 36, T 37 N, R16E Town of Armstrong Creek, Forest County, Wisconsin.

Nov. 25, 1980


Norman A. Harrison  
R.L.S. 1394

1/4 COR.  
Forest County monument set,  
land corner restoration sheet filed

SCALE: 1"=1000'

### LEGEND

- iron monument found  
 x—x— existing fence line  
 ( ) recorded data



V. 33 CP II: \_\_\_\_\_  
"a sq. 3 acre tract -"  
= 361.5' X 361.5'

SECTION COR.  
1 1/4" iron pipe  
set.

E of main track SOO LINE RR  
found  
12" iron culvert  
shown on map of  
railroad survey

copie of RR. survey map vieded at  
Federal Forest Station, Laona, Wis.

# CERTIFIED LAND CORNER RESTORATION

W. 1/4 CORNER SEC. 36, T 37 N, R 16 E, FOURTH PRINCIPAL MERIDIAN

## DESCRIPTION OF CORNER EVIDENCE FOUND (CONTINUED)

I found no record of the 1/8 stake shown on the plat of Sinkula's First Addition to Armstrong prior to 1923.

A warranty deed recorded in V.53, P. 457, dated Dec. 4, 1927 was "---- given pursuant to the terms of a written land contract ---- on the thirteenth day Dec. 1919 ----" contains 10 exceptions. The SE cor. of the NE 1/4 of the NE 1/4 Sec. 35 is referred to as a point of beginning in exceptions 7 & 9 & 10. The SW cor. of the NW 1/4 of the NW 1/4 Sec. 36 is referred to as a point of beginning in exception 8. Exception 10 calls for a 50' x 130' parcel of land "----adjoining on the South of a tract conveyed by the grantors herein to said grantee by deed dated May 25th, 1916."

The Soo Line R.R. survey map of 1916 shows a tie of 1750' on the Section Line to the NW cor. of Sec. 36. It does not show a tie South to the W 1/2 cor. of Sec. 36 which is 940' more or less.

It is my conclusion that the surveyor for the Soo Line R. R. did not find the W 1/2 cor. to Sec. 36 and could not tie to it and that the W 1/2 cor. to Sec. 36 was not properly set prior to the platting of SINKULA'S FIRST ADDITION TO ARMSTRONG. Measurements indicate that the center of an old road known as "BALL'S ROAD" was used to set the 1/8 stake by said center being 152' North of the W 1/2 cor. as set.

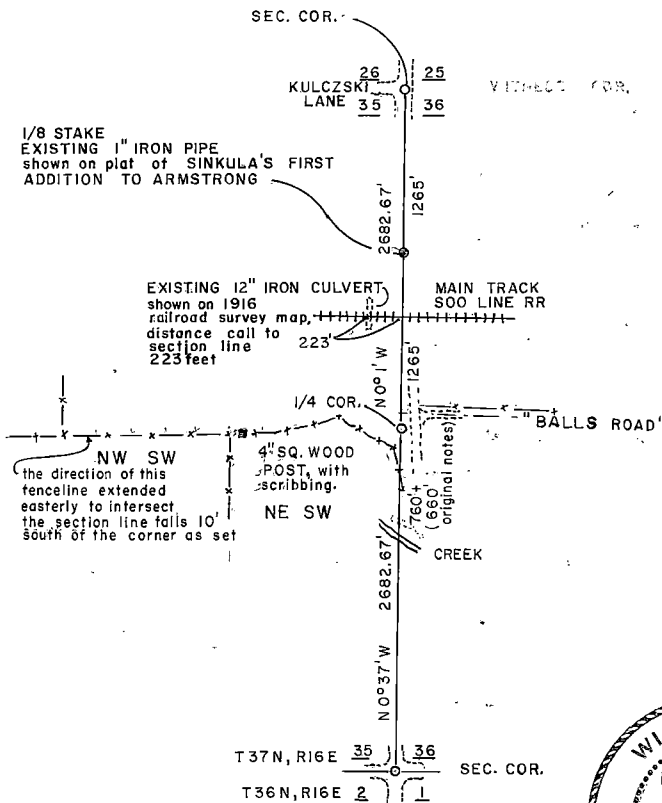

### CERTIFICATE:

I, Norman A. Harrison, Registered Land Surveyor hereby certify that to the best of my knowledge and belief the sketch hereon is a correct representation of measurements made between monuments and other objects in establishing the W. 1/4 corner of Section 36, T37N, R16E, Town of Armstrong Creek, Forest County, Wisconsin.

Nov. 25, 1980

Norman A. Harrison

R.L.S. 1394



copy of R.R. map viewed at Federal Forest Station, Laona, Wis.

# Document Number

164218

## U.S. PUBLIC LAND SURVEY MONUMENT RECORD

(As Required By s. A-E 7.08, WI Adm. Code)

History of original corner establishment and subsequent restorations and description of any record, monument, occupational, testimonial or other evidence considered:

- 1857 Astemus Curtis did original line
- 1976 Thomas Arnott found 2" iron pipe with brass cap marked G.E. Co. 1953 14" below road surface
- 1998 H. Guy found 1" iron pipe and set ties

REGISTER'S OFFICE  
Forest County, Wis.  
Received for record this 31<sup>st</sup> day  
of December A.D., 1998 at  
9:00 o'clock A.M. and recorded  
in Vol. X-25 page 3-25  
Christie Chling  
Deputy Register of Deeds

Corner was: (Check All That Apply)

- ☐ Restored through acceptance of an obliterated evidence location
- ☒ Restored through acceptance of a found perpetuated location
- ☐ Considered a lost corner and reestablished through lost corner proportionate methods (include a plan view drawing showing distances and directions to other Public Land Survey Corners used for proportioning and determining the corner location)
- ☐ Restored or reestablished in a location that differs from a previous restoration or reestablishment (include a plan view drawing and indicate what was set and/or found)

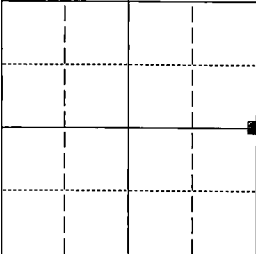
Describe the monument and accessories used to perpetuate the location of this corner. (include a plan view drawing and indicate what was set and/or found)

● 1/2" IRON ROD SET

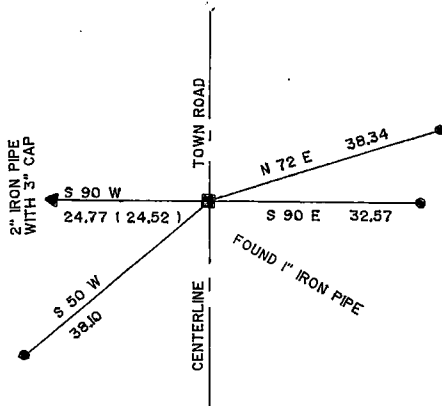
SCALE 1" = 20'

The EAST QUARTER

corner of Section 36,  
T. 37 N., R. 16 E.,  
Fourth Principal Meridian,  
Forest County, Wisconsin  
Forest



■ = Location of Corner




43716360020

HUGH W. GUY JR. RLS 1301  
(type or print name) certify that the corner location shown on this record was determined by me or under my direction and control and that this U.S. Public Land Survey Monument Record is correct and complete to the best of my knowledge and belief.

Hugh W. Guy Jr.  
Signature

12/22/98  
Date



Index No. \_\_\_\_\_

X-25  
C25



State of Wisconsin } ss.  
County of Forest

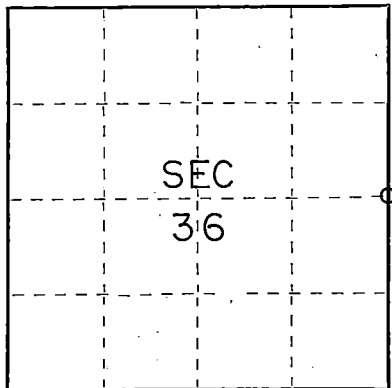
I, Thomas R. Arnott, do hereby  
certify that on the 22nd day  
of June, 1976, I found  
evidence of the 1/4  
corner of sections 36 & 31  
Township 37, North, Range  
16-17 E, Fourth Principal Meridian,  
as described hereon; and that from this evidence  
I established a new monument and accessories  
as described hereon to perpetuate the original  
location of this corner.

Resident witnesses:

.....

.....

.....



○ = Corner monument restored.

# CERTIFIED LAND CORNER RESTORATION

Index No. X-225

History of original corner establishment:

Original line by Astemus Curtis 1857

Hemlock	11	S75W	27 Lks.
Hemlock	10	N62E	21 Lks.

Description of corner evidence found:

Found 2" iron pipe with brass cap marked G. E. Co. 1953 14" below road surface



Description of monument and accessories I established to perpetuate the original location of this corner.

Left 2" iron pipe with brass cap in place

Ties:

Forest County aluminum monument	S86W	24.52 feet
Power pole (2716-36R1)	S10W	109.89 feet

Dated at Grandon, Wis., this 23rd day of June, 1976

Signature Thomas R. Arnott Title Surveyor Registration No. S-887  
(County Surveyor, Registered Land Surveyor, or other duly authorized official)

Office of Register of Deeds, County of Forest, I hereby certify that the within  
instrument was filed in this office for record on the 23rd day of June, 1976  
at 3 o'clock P.M.

Eugene Stutzman  
(Register of Deeds)

Document Number 109515

By \_\_\_\_\_ Deputy

43716 36-24-10

# Document Number

186296

REGISTER'S OFFICE  
Forest County, Wis.

Received for record this 14<sup>th</sup> day  
of January A.D., 2005 at  
2:45 o'clock PM, and recorded  
in Vol. Corner Restoration  
page Z-11

Kay Swanson, Deputy  
Register of Deeds

## U.S. PUBLIC LAND SURVEY MONUMENT RECORD

(As Required by WI Adm. Code)

History of original corner establishment and subsequent restorations and descriptions of any record, monument, occupational, testimonial or other evidence considered:

1859 - James McBride, set quarter corner section post and made the following B.T.'s:

Spruce, 10", N 13° W, 27 lks., 17.82 feet.

Spruce, 8", N 42° E, 22 lks., 14.52 feet.

2003 - I found no evidence of the original corner or accessories.

I found a 1 1/2" Iron Pipe marking the quarter corner. I accepted the position of the Iron Pipe as the best possible evidence of the quarter corner and replaced with a Forest County Aluminum Pipe Monument.


Corner was: (Check All That Apply)

- ☒ Restored through acceptance of an obliterated evidence location.
- ☐ Restored through acceptance of a found perpetuated location.
- ☐ Considered a lost corner and reestablished through lost corner proportionate methods (include a plan view drawing showing distances and directions to other Public Land Survey Corners used for proportioning and determining the corner location).
- ☐ Restored or reestablished in a location that differs from a previous restoration or reestablishment (include a plan view drawing and indicate what was set and/or found).

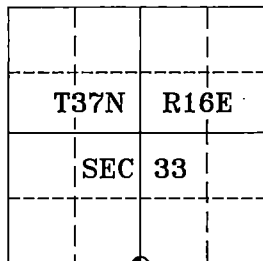

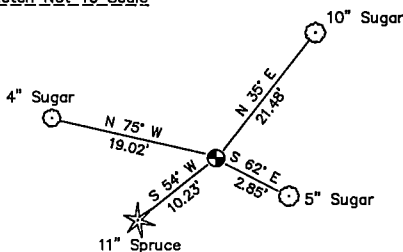
Describe the monument and accessories used to perpetuate the location of this corner (include a plan view drawing and indicate what was set and/or found).

Sketch Not To Scale

### LEGEND:

-  2' x 30" Forest County Aluminum Pipe Monument Set

Note: All distances are taken to nail in side of tree.



I, Michael A. Tremi, RLS  
(type or print name) certify that the corner location shown on this record was determined by me or under my direction and control and that this U.S. Public Land Survey Monument Record is correct and complete to the best of my knowledge and belief.

Michael A. Tremi 1/14/05  
Signature Date

The South Quarter corner of  
Section 33 T. 37 N., R. 16 E.  
Forest County, WI

Index No. Z-11

43716330020

Z-11

# CERTIFIED LAND CORNER RESTORATION

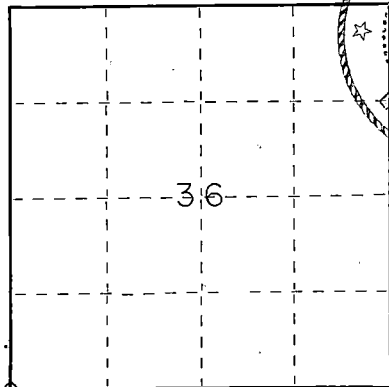
Index No. 721

State of Wisconsin } ss.  
County of FOREST

I NORMAN A. HARRISON, do hereby  
certify that on the Twenty eighth day  
of June, 1980, I found  
evidence of the South West  
corner of Section 36  
Township 37, North, Range  
16 East, Fourth Principal Meridian,  
as described hereon; and that from this evidence  
I established a new monument and accessories  
as described hereon to perpetuate the original  
location of this corner.

Resident witnesses:

.....  
.....  
.....



○ = Corner monument restored.

History of original corner establishment: Township line surveyed by Artemus Curtis under contract dated March 23, 1857.

Ironwood 8 N 37 W 29 Lks.  
Yellow Birch 15 N 57 E 42 Lks.  
Hemlock 8 S 67 E 23 Lks.  
Ironwood 8 S 64 W 13 Lks.

Description of corner evidence found: No evidence of original corner monument or bearing trees found.

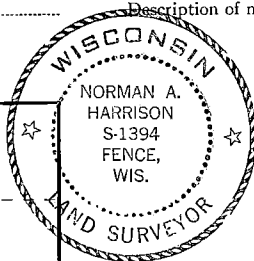
Accepted intersection of North-South and East-West roads as oldest & best evidence of corner perpetuation. Intersection shown on 1939 quadrangle as intersection of North-South road with road from the west.

The distance South to a East-West fence from the West is 1282'. The distance South from this fence to a 2nd East-West fence from the West is 1282'. The distance South from the, 2nd fence to a 2" iron pipe with a brass cap at the 1/4 corner to Sec.'s 11 & 12, T36N, R16E, is 5287'

Description of monument and accessories I established to perpetuate the original location of this corner.

Power pole no. 3715 - 3617, N 30° 32' E, 39.6'  
9" Maple tree, S 45° E, 26.4'  
1" iron pipe set, S 45° E, 45.0'  
1" iron pipe set in fence line, S 25° 11' W, 51.5'  
10" maple tree, N 62° 46' W, 52.4'  
Existing 1" iron pipe, N 40° 28' W, 32.55'

Above ties are to a Forest County aluminum monument set 1' below the surface of the existing bituminous pavement and 0.7' off the edge of the bituminous pavement,



Dated at Fence, Wis., this 25 day of Nov., 1980.

Signature Norman A. Harrison Title Surveyor Registration No. 1394  
(County Surveyor, Registered Land Surveyor, or other duly authorized official)

Office of Register of Deeds, County of Forest, I hereby certify that the within  
instrument was filed in this office for record on the 25th day of November, 1980  
at 3:30 o'clock P. M.

EUGENE STATEZNY  
(Register of Deeds)

By Sharon Mueller Deputy

DOCUMENT NO. 119057

43716350000