

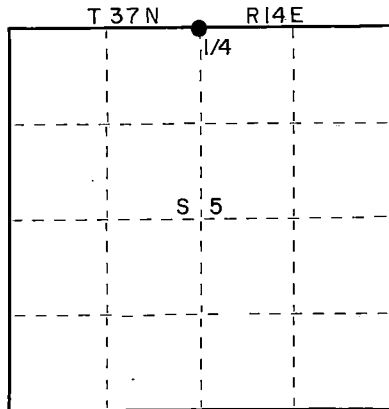
State of Wisconsin }
County of Forest } ss.

I Glen Barker, do hereby
certify that on the 12th day
of November, 1987, I found
evidence of the Quarter Section
corner of 5 & 32
Township 37 & 38, North, Range
14 East, Fourth Principal Meridian,
as described hereon; and that from this evidence
I established a new monument and accessories
as described hereon to perpetuate the original
location of this corner.

Resident witnesses:

N. Spiess

H. Wagoner



○ = Corner monument restored.

CERTIFIED LAND CORNER RESTORATION U.S. PUBLIC LAND SURVEY

Index No. A-7

History of original corner establishment:

Original corner established by A. Curtis, Deputy Surveyor, in 1857 from
which Spruce 6" bears N45°W 5 lks and spruce 6" bears S28°E 31 lks.

Description of corner evidence found:

Recovered two old post points under swamp turf and muck, also an old location
tag on a 12" cedar stating the corner to be 28.0' north. Old CPI type maps
identify this position the same as found. Ray Leigh, CPI forester for many
years, maintained this position.

Description of monument and accessories I established to perpetuate the original location of this corner.

Set a 2 1/2" Forest County aluminum monument with 3 1/4" alloy cap stamped:

Monument projects 12" above ground.

Marked NBT's

Black Ash 5" N10°E 31.14'

Black Ash 8" N66°W 12.12'

Cedar 12" S36°W 48.43'

Cedar 12" Sough 28.00'

		R14E
1/4	S32	T38N
	S5	T37N
		1987
		S1682

Dated at _____, Wis., this _____ day of _____, 19____.

Signature Glen Barker Title Surveyor Registration No. 1682

(County Surveyor, Registered Land Surveyor, or other duly authorized official)

Office of Register of Deeds, County of Forest, I hereby certify that the within
instrument was filed in this office for record on the 18th day of May, 1988

at 1:05 o'clock P. M.

Paul Aschamber
(Register of Deeds)

By _____ Deputy

(e) Describe any material discrepancy between the location of the corner as restored or reestablished and the location of that corner as previously restored or reestablished by distance and direction. Show the discrepancy on the plan view drawing under (d), above. Show the distances between the corner as previously restored or reestablished and (1) the corner as restored or reestablished, and (2) to at least 2 of the witness monuments shown on the drawing in (d), above.

(f) Was the corner restored through acceptance of (1) an obliterated evidence location, or, (2) a found perpetuated location?


Perpetuated Location

(g&h) Was the corner reestablished through lost corner proportionate methods? If so, show the method, including the directions and distances to other public land survey corners used as evidence or used for proportioning in determining the corner location?

(i) I, Glen Barker
(type or print name) certify that the corner location shown on this record was determined by me or under my direction and control and that this U.S. Public Land Survey Monument Record is correct and complete to the best of my knowledge and belief.

Signature

Date



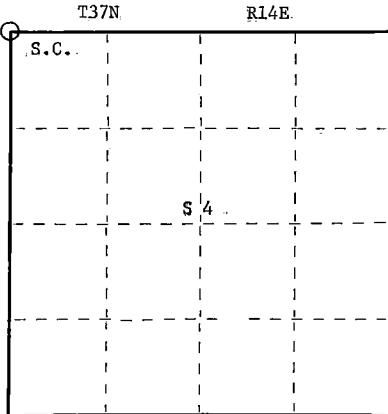

CERTIFIED LAND CORNER RESTORATION

Index No. A-99

State of Wisconsin }
County of Forest } ss.

I, Daniel K. Pleoger, do hereby
certify that on the 28 day
of September, 19 81, I found
evidence of the Section
corner of Sections 4, 5, 32, 33
Township 37 & 38, North, Range
14 East, Fourth Principal Meridian,
as described hereon; and that from this evidence
I established a new monument and accessories
as described hereon to perpetuate the original
location of this corner.

Resident witnesses:



○ = Corner monument restored.

History of original corner establishment:

Original corner established by A. Curtis, Gov. Deputy Surveyor in 1857 from which
cedar 10" bears N63E 14 lks.
Hemlock 20" bears N30W 18 lks
Hemlock 18" bears S43W 9 lks
Hemlock 12" bears S10E 47 lks

Description of corner evidence found:

Recovered two old cedar posts, squared not scribed, one post standing, other one down.
OBT - No visible evidence of any.

Several old hemlocks blazed facing corner position, also two old location tags tacked
to nearby trees.

Original calls north through sections 32 & 33 fit good

Description of monument and accessories I established to perpetuate the original location of this corner.

Replaced old post with a 2 1/2" aluminum A-1 federal monument with alloy cap stamped:
Monument projects 12" above ground

Marked NBTs:

Hemlock 16" S20W 22.43 ft.
Cedar 7" S59W 38.98 ft.
Cedar 7" N41W 39.22 ft.
Maple 4" N40E 12.42 ft.
Scribed S.C. - B.T.

T38N R14E

32	33
5	4

T37N R14E

S1537 - 1981

Dated at Rhineland, Wis., this 3 day of November, 1981

Signature Daniel K. Pleoger Title Registered Land Surveyor Registration No. 1537
(County Surveyor, Registered Land Surveyor, or other duly authorized official)

Office of Register of Deeds, County of Forest, I hereby certify that the within
instrument was filed in this office for record on the 9th day of April, 1982.
at 11:00 o'clock A. M.

(Register of Deeds)

DOCUMENT NO. **121389**

By _____ Deputy

CERTIFIED LAND CORNER RESTORATION

A-17 Index No. **A 17**

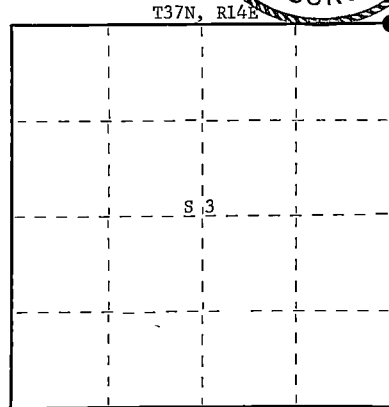

State of Wisconsin } ss.
County of Forest

I, Philip T. Hansen, do hereby
certify that on the 18th day
of September, 1975, I found
evidence of the Section
corner of S2 - S3 - S4 - S5
Township 37 - 38, North, Range
14E, Fourth Principal Meridian,
as described hereon; and that from this evidence
I established a new monument and accessories
as described hereon to perpetuate the original
location of this corner.

Resident witnesses:

Glen Barker

Jim Clafin



○ = Corner monument restored.

History of original corner establishment:

Original corner established by Alfred Millard, Gov. Deputy Surveyor, in 1858 from which
sugar maple 14" bears N40°W 50 links, sugar maple 18" bears N10°E 22 links, linn 12"
bears S55°N 37 links, and sugar maple 14" bears S60°W 16 links.

This corner recovered by Ray Leigh, Consolidated Papers Forester, in about 1948. Set new
post. No NBT's established.

Description of corner evidence found:

Recovered 4" cedar post, squared and scribed S2, S3, in poor condition sitting in a
mound of rocks.

No OBT's were recovered.

Description of monument and accessories I established to perpetuate the original location of this corner.

Replaced wood post with 2-1/2" x 30" Berntsen A-1 federal monument aluminum post with
magnet installed in cap and base. Post projects 6" above ground. Stamped.

NBT's - Sugar 8"	S23°W	73 links	Scribed SC BT
Sugar 9"	S39°E	18.1 links	Scribed SC BT
Sugar 6"	N61°E	29 links	Scribed SC BT

S498
T38N R14E
S34 S35
S3 S2
T37N R14E
1975

DOCUMENT NUMBER **107865**

Dated at Argonne, Wis., this 26th day of September, 1975.

Signature Philip T. Hansen Title Registered Land Surveyor Registration No. S-498
(County Surveyor, Registered Land Surveyor, or other duly authorized official)

Office of Register of Deeds, County of Forest, I hereby certify that the within
instrument was filed in this office for record on the 30th day of September, 1975
at 3:15 o'clock P. M.

Eugene Stetson
(Register of Deeds)
By _____ Deputy

4281434 0000

DOCUMENT NUMBER
136224

FORM 985 R. C. MILLER CO., MINNEAPOLIS

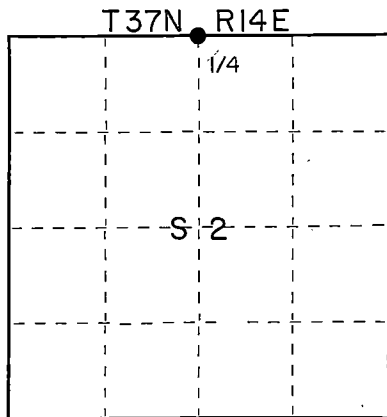
State of Wisconsin }
County of Forest } ss.

I Glen Barker, do hereby
certify that on the 24th day
of May, 1988, I found
evidence of the quarter section
corner of 2 & 35
Township 37 & 38, North, Range
14 East, Fourth Principal Meridian,
as described hereon; and that from this evidence
I established a new monument and accessories
as described hereon to perpetuate the original
location of this corner.

Resident witnesses:

Norm Spiess

Herb Wagoner



○ = Corner monument restored.

CERTIFIED LAND CORNER RESTORATION
U.S. PUBLIC LAND SURVEY

Index No. A-19

History of original corner establishment:

Original corner established by A. Curtis, Deputy Surveyor in 1857 from which
Hemlock 25" bears N22°W 23 links and Yellow Birch 14" bears S63°E 15 links.

Description of corner evidence found:

Recovered Norman A. Horrison R.L.S. S-1394 1½" I.P. flush with old woods road
bed and B.T.'s Maple 12" NE¼ 24.92'. Yellow Birch 28" SE¼ 39.25'.

Description of monument and accessories I established to perpetuate the original location of this corner.

Replaced 1½" I.P. with a 2½" aluminum Forest County monument with 3½" alloy
cap stamped:
Monument flush with old road bed.

Marked N.B.T.'s
Sugar 10" N70°W 54.95'
Maple 14" N18°E 51.63'
Maple 16" S18°W 42.55'
Elm 6" S24°E 24.47'

T38N
S1682
S1/4 S135
S12
T37N-R14E
1988

Dated at _____, Wis., this _____ day of _____, 19____.

Signature Glen Barker Title _____ Registration No. _____
(County Surveyor, Registered Land Surveyor, or other duly authorized official)

Office of Register of Deeds, County of Forest, I hereby certify that the within
instrument was filed in this office for record on the 19th day of October, 1988
at 11:00 o'clock A.M.

Paul Aschenbrenner
(Register of Deeds)

By _____ Deputy

43814350020

(c) Describe any material discrepancy between the location of the corner as restored or reestablished and the location of that corner as previously restored or reestablished by distance and direction. Show the discrepancy on the plan view drawing under (d), above. Show the distances between the corner as previously restored or reestablished and (1) the corner as restored or reestablished, and (2) to at least 2 of the witness monuments shown on the drawing in (d), above.

(f) Was the corner restored through acceptance of (1) an obliterated evidence location, or, (2) a found perpetuated location?

Perpetuated Location


(g&h) Was the corner reestablished through lost corner proportionate methods? If so, show the method, including the directions and distances to other public land survey corners used as evidence or used for proportioning in determining the corner location?

(i) I, Glen Barker
(type or print name) certify that the corner location shown on this record was determined by me or under my direction and control and that this U.S. Public Land Survey Monument Record is correct and complete to the best of my knowledge and belief.

Signature

Date

Affix Land Surveyor Seal



Sept. 7, 1988

U.S. PUBLIC LAND SURVEY MONUMENT RECORD

Index No. **A-21**

State of Wisconsin }
County of Forest } ss.

I, William B. Cochrane, do hereby certify that on the 26th day of September, 1983, I found evidence of the Northwest Section corner of Section 1 Township 37 North, Range 14 East, Fourth Principal Meridian, as described hereon; and that from this evidence I established a new monument and accessories as described hereon to perpetuate the original location of this corner.

Resident witnesses:

David Brownell

Tony Tillman

History of original corner establishment:

Original Government Survey in 1858 by Alfred Millard. West between Sections 1 and 36, 80.00 chains, set section corner post, to Sections 1, 2, 35, and 36. From which the following bear:

Sugar	12"	N55°W	50 lks.
Elm	9"	N 2°E	13 lks.
Sugar	12"	S55°W	27 lks.
Sugar	12"	S40°E	25 lks.

Description of corner evidence found:

No original corner evidence was recovered.

Found a 2½" diameter aluminum pipe monument stamped: T38N R14E, S1, S2, S35, S36, T37N, S-1394, Forest County. From which the following bear:

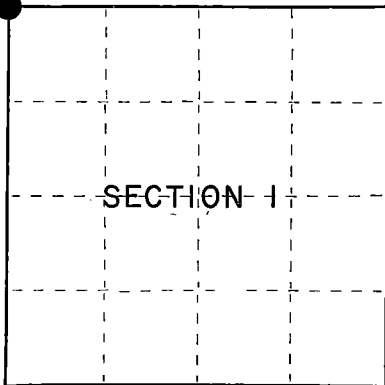
Maple	18"	N54°E	91.85 feet
Maple	14"	N74°W	17.14 feet

This monument was set in place of a 1½" dia. iron pipe, which fit the measurements as shown on the State Hwy Division Job #7115, dated 9/2/47. This position also fits the measurements as shown on the Chicago-Northwestern Railway Plan.

Description of monument and accessories I established to perpetuate the original location of this corner.

Blazed and scribed a new bearing tree:

Maple	5"	S35°E	67.75 feet
Steel sign post		West	0.50 feet



○ = Corner monument restored.

Dated at Hiles, Wis., this 12th day of March, 1985

Signature William B. Cochrane Title Land Surveyor Registration No. S-1107

(County Surveyor, Registered Land Surveyor, or other duly authorized official)

Office of Register of Deeds, County of Forest, I hereby certify that the within instrument was filed in this office for record on the 24th day of April, 1985 at 1:00 o'clock P. M.

Paul Aschard-Sanner
(Register of Deeds)

By _____ Deputy

- (e) Describe any material discrepancy between the location of the corner as restored or reestablished and the location of that corner as previously restored or reestablished by distance and direction. Show the discrepancy on the plan view drawing under (d), above. Show the distances between the corner as previously restored or reestablished and (1) the corner as restored or reestablished, and (2) to at least 2 of the witness monuments shown on the drawing in (d), above.

See drawing below.

- (f) Was the corner restored through acceptance of (1) an obliterated evidence location, or, (2) a found perpetuated location?

Restored from accepted evidence.

- (g&h) Was the corner reestablished through lost corner proportionate methods? If so, show the method, including the directions and distances to other public land survey corners used as evidence or used for proportioning in determining the corner location?

14" Maple
N74°W, 17.14 feet



Steel sign post
West, 0.50 feet



Section Corner

18" Maple
N54°E, 91.85 feet



T38N
S35 | S36
S2 | S1
T37N



5" Maple
S35°E, 67.75 feet

Affix Land Surveyor Seal



- (i) I, William B. Cochrane
(type or print name) certify that the corner location shown on this record was determined by me or under my direction and control and that this U.S. Public Land Survey Monument Record is correct and complete to the best of my knowledge and belief.

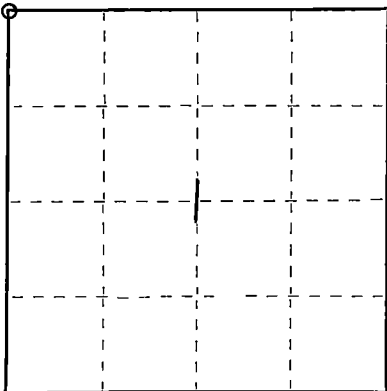
William B. Cochrane
Signature

March 12, 1985
Date

State of Wisconsin }
 County of Forest } ss.

I, Norman A. Harrison, do hereby certify that on the 20th day of January, 1982, I found evidence of the Northwest corner of Section 1 Township 37, North, Range 14 East, Fourth Principal Meridian, as described hereon; and that from this evidence I established a new monument and accessories as described hereon to perpetuate the original location of this corner.

Resident witnesses:



○ = Corner monument restored.

CERTIFIED LAND CORNER RESTORATION

U.S. Public Land Corner
 History of original corner establishment: Exterior line between Township 37 North and Township 38 North, Range 14 East run by: Alfred Millard under contract dated June 3, 1857

Original bearing trees
Hemlock 20" N 22 W 23 lks
Yellow birch 14" S 63°E 15 lks

Description of corner evidence found: No evidence of original corner found
Chicago and Northwestern railway survey map, copy viewed at Federal Forest Station at Laona, Wis.
Plans for Highway "139", Project no. 7899, Project no. S 0709(1) and Field Book no. 6805 page 48, on record at Wis. Dept. of Transportation, Rhinelander, Wis.

Description of monument and accessories I established to perpetuate the original location of this corner.
 Corner set from center line of Highway "139" as shown on Highway plans Project no. S 0709(1) and in Field Book no. 6805 page 48 for survey work in said Section 1
 Distance by proportionate measure West to South quarter corner is 5 feet short of the same distance shown on railway survey map.

Corner set, Jan. 20, 1982. Forest County aluminum monument set April 25, 1983

Bearing trees or objects, magnetic bearings
Maple 14" N 49° 38' E 92.0'
Telephone riser S 74° 45' E 66.00'
Maple 11" S 54° 36' W 15.2'
Maple 13" N 64° 56' W 17.0'

Dated at Fence, Wis., this 5th day of May, 1983.

Signature Norman A. Harrison Title Surveyor Registration No. 2394
 (County Surveyor, Registered Land Surveyor, or other duly authorized official)

Office of Register of Deeds, County of Forest, I hereby certify that the within instrument was filed in this office for record on the 5th day of May, 1983 at 4:30 o'clock P. M.


Eugene J. Bratney
 (Register of Deeds)

By _____ Deputy

DOCUMENT NO. **123315**

Index No.

A 21

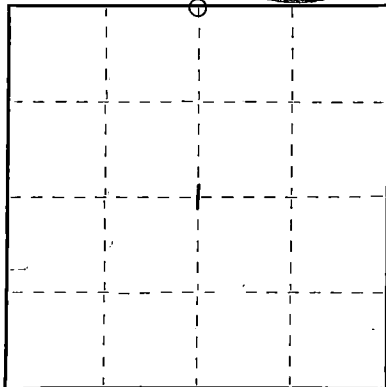


481135 0000

State of Wisconsin }
County of Forest } ss.

I, Norman A. Harrison, do hereby
certify that on the 13 th day
of November, 1981, I found
evidence of the north quarter
corner of Section 1
Township 37, North, Range
14, Fourth Principal Meridian,
as described hereon; and that ~~from this evidence~~
I established a new monument and accessories
as described hereon to perpetuate the original
location of this corner.

Resident witnesses:



○ = Corner monument restored.

CERTIFIED LAND CORNER RESTORATION

U.S. PUBLIC LAND SURVEY MONUMENT RECORD

History of original corner establishment:

Line between Township 37 North and Township 38 North was run by Alfred Millard
under contract dated June 3, 1857

original bearing trees, yellow birch 10 N 20 W 22 links
spruce 7 S 65 E 22 links

A description for a Town Road, description recored in Vol. 11 misc. page 535, is
tied to this corner.

1" iron pipe set at corner Nov. 13, 1981. Corner falls in east-west Town Road
Reference monument set April 4, 1984

Description of corner evidence found: no evidence of original corner found
Corner was restored through acceptance of an obliterated evidence location.

Found 1/8 post set by P. Hansen for describing parcels in Government Lot 2, set corner
1320 feet west of 1/8 post and on line between the Northwest corner of the section and the
meander post on the west side of Lake Van Zile. Distance from corner as set to Northwest
corner is 2636.5 feet. Distance from corner as set to Town Road recorded in Vol. 11, misc.
page 535 is 800.5 feet, recorded distance is 804 feet.

Description of monument and accessories I established to perpetuate the original location of this corner. See sketch
on back side of sheet. Left 1" iron pipe at corner.

Accessories set
Iron pipe 1" x 30" N 43° 46' W 52.09 feet
Forest County aluminum
monument set as
reference monument N 0° 11' E 33.00 feet
iron pipe 1 1/2" x 30" S 0° 11' E 33.00 feet
iron pipe 1" x 24" S 40° 00' W 41.30 feet

existing electric power pole
S 66° 35' East 88.9 feet

Dated at Fence, Wis., this 22 day of May, 1984.

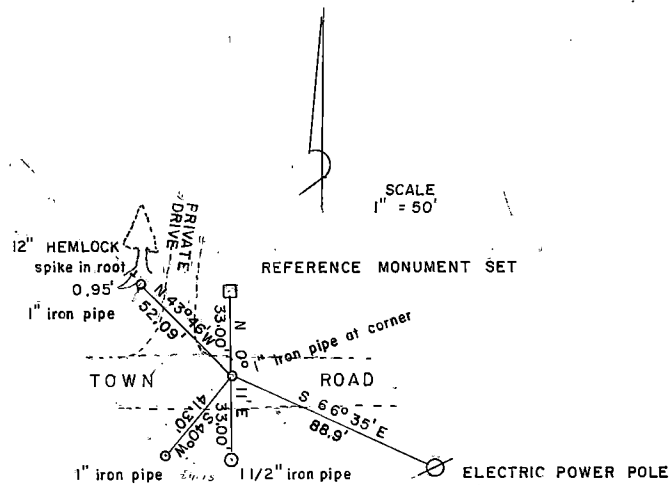
Signature Norman A. Harrison Title Surveyor Registration No. 1394
(County Surveyor, Registered Land Surveyor, or other duly authorized official)

Office of Register of Deeds, County of Forest, I hereby certify that the within
instrument was filed in this office for record on the 4th day of June, 1984
at 2:00 o'clock P. M.

Eugene Stutzman
(Register of Deeds)

By _____ Deputy

DOCUMENT NO.
125779



DOCUMENT NUMBER
13524A

FORM 985 M. C. MILLER CO. MADISON, WIS.

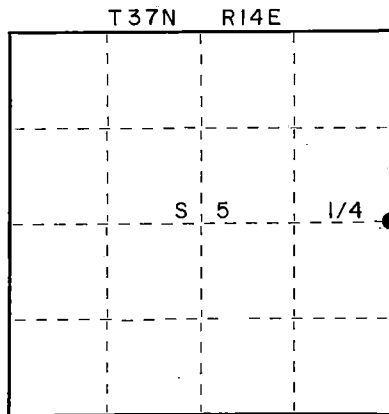
State of Wisconsin } ss.
County of Forest

I Glen Barker, do hereby
certify that on the 11th day
of December, 1987, I found
evidence of the Quarter Section
corner of 4 & 5
Township 37, North, Range
14 East, Fourth Principal Meridian,
as described hereon; and that from this evidence
I established a new monument and accessories
as described hereon to perpetuate the original
location of this corner.

Resident witnesses:

N. Spiess

H. Wagoner



○ = Corner monument restored.

CERTIFIED LAND CORNER RESTORATION U.S. PUBLIC LAND SURVEY

Index No. C-9

History of original corner establishment:

Original corner established by J.L. Nowlin, Deputy Surveyor, in 1865
from which Fir 5" bears N54 E 20 lks and Fir 6" S80 W 10 lks.

Description of corner evidence found:

Recovered an old cedar stake rotted off at ground level. Found old stake
point, also old beaver blazes on Hemlock 10" S80°E 12.22' and cedar 10"
S35°W 35.70'.

Corner perpetuated by Consolidated foresters and P.T. Hansen, Registered
Land Surveyor since the late 1930's.

Description of monument and accessories I established to perpetuate the original location of this corner.

Set a 2 1/4" aluminum Forest County monument with 3/4" alloy cap stamped:

Monument projects 18" above ground.

Marked NBT's

Maple 4" S28°E 18.50'

White Birch 10" N44°W 17.00'

Scribed recovered old beaver blazes

Hemlock 10" S80°E 12.22'

Cedar 10" S35°W 35.70'

T37N R14E

1/4 S5 | S4
1987
S1682

Dated at _____, Wis., this _____ day of _____, 19____.

Signature Glen Barker Title Surveyor Registration No. 1482
(County Surveyor, Registered Land Surveyor, or other duly authorized official)

Office of Register of Deeds, County of Forest, I hereby certify that the within
instrument was filed in this office for record on the 18th day of May, 1988
at 1:05 o'clock P. M.

Paul Aschenbrenner
(Register of Deeds)

By _____ Deputy

43714052000

Describe any material discrepancy between the location of the corner as restored or reestablished and the location of that corner as previously restored or reestablished by distance and direction. Show the discrepancy on the plan view drawing under (d), above. Show the distances between the corner as previously restored or reestablished and (1) the corner as restored or reestablished, and (2) to at least 2 of the witness monuments shown on the drawing in (d), above.

(f) Was the corner restored through acceptance of (1) an obliterated evidence location, or, (2) a found perpetuated location?

Perpetuated Location

(g&h) Was the corner reestablished through lost corner proportionate methods? If so, show the method, including the directions and distances to other public land survey corners used as evidence or used for proportioning in determining the corner location?

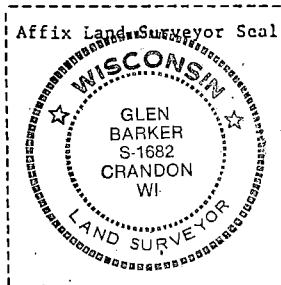
(i) I, Glen Barker
(type or print name) certify that the corner location shown on this record was determined by me or under my direction and control and that this U.S. Public Land Survey Monument Record is correct and complete to the best of my knowledge and belief.

Signature

Glen Barker

Date

May 18, 1983



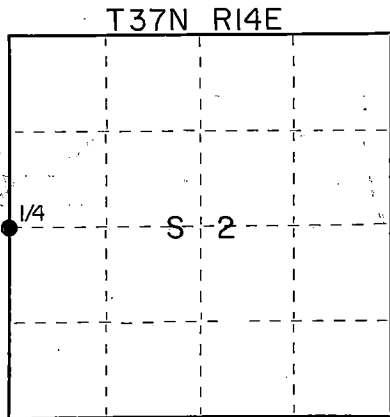
DOCUMENT NUMBER
136225

FORM 985 N. C. MILLER CO. MINNEAPOLIS

State of Wisconsin }
County of Forest } ss.

I, Glen Barker, do hereby
 certify that on the 10th day
 of May, 1988, I ~~found~~
 established evidence of the Quarter Section
 corner of 2 & 3
 Township 37, North, Range
14 East, Fourth Principal Meridian,
 as described hereon; and that from this evidence
 I established a new monument and accessories
 as described hereon to perpetuate the original
 location of this corner.

Resident witnesses:

Norm SpiessHerb Wagoner

○ = Corner monument restored.

CERTIFIED LAND CORNER RESTORATION

U.S. PUBLIC LAND SURVEY

Index No. C-17

History of original corner establishment:

Original corner established by J.L. Nowlin, Deputy Surveyor in 1865
 from which Cedar 8" bears N15 W 40 links and Hemlock 9" bears S55 W°12 links.

Description of corner evidence found:

Re-established Quarter Section corner by proportional measurement. Total
 distance from previous recovered section corners 2-3-10-11 and 2-3-34-35,
 T37 & 38N-R14E is 4993.82'. Quarter section corner sets 2574.14' of section
 corner 2-3-10-11 and 2419.68' of section corner 2-3-34-35 on line between the
 two.

Description of monument and accessories I established to perpetuate the original location of this corner.

Set a 2½" aluminum Forest County monument with 3¼" alloy cap stamped:

Monument projects 6" above ground.

Marked N.B.T.'s

Sugar 7" N23°E 6.60'

Sugar 7" N77°W 12.65'

Sugar 12" S11°W 16.99'

Sugar 10" N88°E 15.88'

T37N-R14E

1/4 S3 S2

1988

S1682

Dated at _____, Wis., this _____ day of _____, 19____.

Signature Glen Barker Title _____ Registration No. _____
 (County Surveyor, Registered Land Surveyor, or other duly authorized official)

Office of Register of Deeds, County of Forest, I hereby certify that the within
 instrument was filed in this office for record on the 19th day of October, 1988
 at 11:00 o'clock A. M.

Paul Ackenbrunner
 (Register of Deeds)

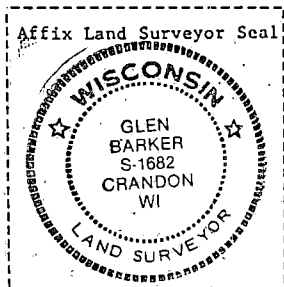
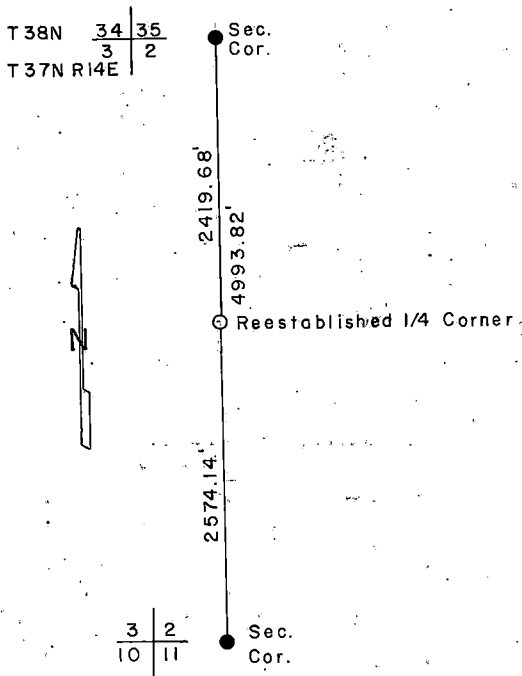
By _____ Deputy

43714032000

(e) Describe any material discrepancy between the location of the corner as restored or reestablished and the location of that corner as previously restored or reestablished by distance and direction. Show the discrepancy on the plan view drawing under (d), above. Show the distances between the corner as previously restored or reestablished and (1) the corner as restored or reestablished, and (2) to at least 2 of the witness monuments shown on the drawing in (d), above.

(f) Was the corner restored through acceptance of (1) an obliterated evidence location, or, (2) a found perpetuated location?

(g&h) Was the corner reestablished through lost corner proportionate methods? If so, show the method, including the directions and distances to other public land survey corners used as evidence or used for proportioning in determining the corner location? Proportionate Method



(i) I, Glen Barker
(type or print name) certify that the corner location shown on this record was determined by me or under my direction and control, and that this U.S. Public Land Survey Monument Record is correct and complete to the best of my knowledge and belief.

Signature

Date

Sept. 7, 1988

CERTIFIED LAND CORNER RESTORATION

Index No. **C 21**


State of Wisconsin }
County of Forest } ss.

I, Philip T. Hansen, do hereby
certify that on the 29th day
of September, 1975, I found
evidence of the Quarter
corner of Sec. 1 and 2
Township 37, North, Range
14 East, Fourth Principal Meridian,
as described hereon; and that from this evidence
I established a new monument and accessories
as described hereon to perpetuate the original
location of this corner.

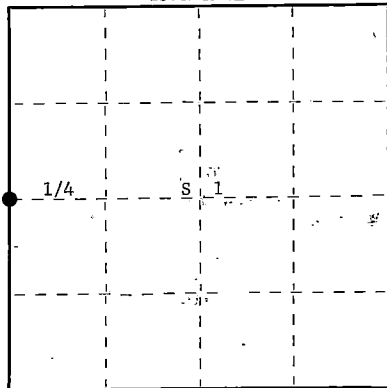
Resident witnesses:

Glen Barker

Jim Claflin



T37N R14E



○ = Corner monument restored.

History of original corner establishment: Original corner established by James L. Nowlin, Gov. Deputy Surveyor, in 1865, from which Tamarack 10" bears N29°W 12 links, and Tamarack 10" bears S72°E 4 links.
Corner recovered by Ray Leigh, Consolidated Forester, who claims he found an old decayed post in place and set iron pipe in its place. P.T. Hansen, Registered Land Surveyor, perpetuated corner since 1948.

Description of corner evidence found:

Recovered Leigh's 1½" iron pipe in place. No BT's were recovered although extensive search was made for remains of old Tamarack BT's.

Description of monument and accessories I established to perpetuate the original location of this corner.

Replaced 1½" iron pipe with 2½" x 30" Bernsten A-1 Federal Monument, aluminum pipe with magnet installed in cap and base. Cap stamped -
Pipe projects 6" above ground. Drove old iron pipe beside
new post.

S498
T37N R14E
1/4 S21
1975

NBT's - Tamarack 7" S88°W 40.5 links, scribed ½ BT.
Tamarack 9" N64°E 35.5 links, scribed ½ BT.

Post and NBT's painted blue.

Dated at Argonne, Wis., this 2nd day of October, 1975.

Signature Philip T. Hansen Title Registered Land Surveyor Registration No. S-498
(County Surveyor, Registered Land Surveyor, or other duly authorized official)

Office of Register of Deeds, County of Forest, I hereby certify that the within
instrument was filed in this office for record on the 13th day of October, 1975
at 4:00 o'clock P. M.

Eugene Stangor
(Register of Deeds)
By _____ Deputy

DOCUMENT NUMBER **107965**

FORM 985 M. & M. MILLER CO., MILWAUKEE

43714022000

CERTIFIED LAND CORNER RESTORATION

Index No. **E 9**


State of Wisconsin }
County of Forest } ss.

I Philip T. Hansen, do hereby
certify that on the 18th day
of December, 1975, I found
evidence of the Section
corner of Sections 4, 5, 8, and 9
Township 37, North, Range
14 East, Fourth Principal Meridian,
as described hereon; and that from this evidence
I established a new monument and accessories
as described hereon to perpetuate the original
location of this corner.

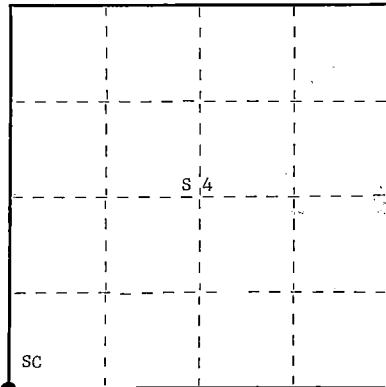
Resident witnesses

Glen Barker

Jim Claflin



T37N, R14E



○ = Corner monument restored.

History of original corner establishment:

Original corner established by J.L. Nowlin, Deputy Surveyor, from which spruce 10" bears N66°E, 30 lks. and spruce 8" bears N45°W, 20 lks.

No records on file on any subsequent surveys.

Corner recovered and maintained by Ray Leigh, Consolidated Forester, during cruising and mapping in 1947.

Description of corner evidence found:

Recovered 4" squared cedar post in poor condition.

No evidence of OBT's was visible..

Description of monument and accessories I established to perpetuate the original location of this corner.

Replaced squared cedar post with 2-1/2" Berntsen, A-1 Federal Monument, aluminum with magnet installed in cap and base. Pipe projects 18 inches above ground. Cap stamped - Set squared-post beside new pipe.

NBT's - Cedar 7"	S47°E	44.3 lks.	scribed SC BT.
Cedar 8"	N78°E	36.7 lks.	scribed SC BT.
Cedar 18"	S80°W	21.5 lks.	scribed SC BT.

Pipe, post, and NBT's painted blue.

S498-
T37N, R14E
Sec.

5	4
8	9

Dated at Argonne, Wis., this 23rd day of December, 1975

Signature Philip T. Hansen Title Reg. Land Surveyor Registration No. S-498
(County Surveyor, Registered Land Surveyor, or other duly authorized official)

Office of Register of Deeds, County of Forest, I hereby certify that the within
instrument was filed in this office for record on the 5th day of January, 1975
at 2:45 o'clock P. M.

EUGENE STATEZNY
(Register of Deeds)

DOCUMENT NUMBER **108494**

By Eileen Schmidt Deputy

CERTIFIED LAND CORNER RESTORATION

E-13

Index No.

E 13

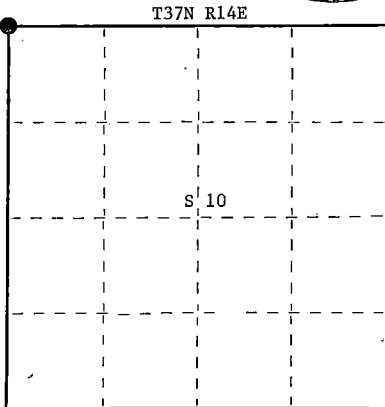

State of Wisconsin }
County of Forest } ss.

I, Philip T. Hansen, do hereby certify that on the 15th day of September, 1975, I found evidence of the Section corner of Secs. 3-4-9-10 Township 37, North, Range 14 East, Fourth Principal Meridian, as described hereon; and that from this evidence I established a new monument and accessories as described hereon to perpetuate the original location of this corner.

Resident witnesses:

Glen Barker

Jim Claflin



○ = Corner monument restored.

History of original corner establishment: Original corner established by James L. Nowlin, Government Deputy Surveyor, in 1865, from which sugar maple 12" bears N60°E and hemlock 12" bears S27°W 10 links. Corner recovered in 1930 by E.B. Hurst, Consolidated Papers, Inc. forester. Corner perpetuated by Ray Leigh, Consolidated forester, and P.T. Hansen, Registered Land Surveyor, since 1930. Set new post and piled a mound of rock around cedar post.

Description of corner evidence found:

Recovered 4" cedar post, squared and scribed S3, 4, 9 and 10 in fair condition. A mound of rock piled around base of post. Also, an old cedar post lying on the mound of rock.

Recovered original BT - hemlock 16" S26°W 9 links - scribing partly grown over.

Description of monument and accessories I established to perpetuate the original location of this corner.

Replaced 4" cedar post with 2½" x 30" Berntsen A-1 Federal Monument, aluminum pipe with magnet installed in cap and base. The post projects 6" above the ground. Cap stamped -

NBT - Hemlock 8" N68°W 96.2 links scribed SC BT.
Hemlock 12" S63°W 63 links scribed SC BT.

Cap and accessories painted blue.

S498
T37N R14E
S4 S3
S9 S10
1975

Dated at Argonne, Wis., this 24th day of September, 1975

Signature *Philip T. Hansen* Title Registered Land Surveyor Registration No. S-498
(County Surveyor, Registered Land Surveyor, or other duly authorized official)

Office of Register of Deeds, County of Forest, I hereby certify that the within instrument was filed in this office for record on the 30th day of September, 1975 at 3:15 o'clock P.M.

Eugene Stutzman
(Register of Deeds)

By Deputy

DOCUMENT NUMBER
107866

CERTIFIED LAND CORNER RESTORATION

E-17 Index No. **E 17**


State of Wisconsin }
County of Forest } ss.

I, Philip T. Hansen, do hereby
certify that on the 19th day
of September, 1975, I found
evidence of the Section
corner of S2, S3, S10, & S11
Township 37, North, Range
14 East, Fourth Principal Meridian,
as described hereon; and that from this evidence
I established a new monument and accessories
as described hereon to perpetuate the original
location of this corner.

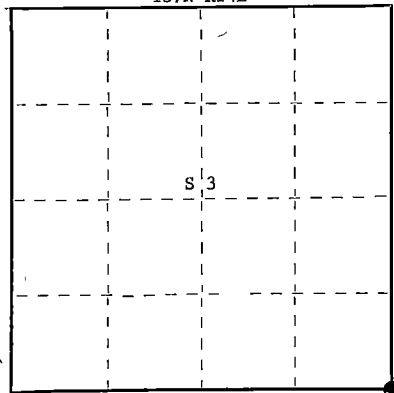
Resident witnesses:

Glen Barker

Jim Claflin



T37N R14E



○ = Corner monument restored.

History of original corner establishment: Original corner established by James L. Nowlin, Government Deputy Surveyor, in 1865, from which fir 6" bears N24°W 9 links and cedar 6" bears N60°E 10 links. Corner recovered by Ray Leigh, Consolidated forester, about 1940. Recovered old stake while running line between Sections 2 and 3 following old blazed line. Set new wood squared post and at a later date drove in an iron pipe.

Description of corner evidence found:

Recovered 4" squared cedar post; also recovered a 2" iron pipe around which was a mound of rock.

No BT's were recovered.

Description of monument and accessories I established to perpetuate the original location of this corner.

Replaced wood and iron pipe with 2-1/2" x 30" Berntsen A-1 Federal Monument, aluminum pipe with magnet installed in cap and base. The post projects 6" above the ground level. Cap is stamped -

NBT's - Hemlock 9" S24°E 29.8 links scribed SC BT.
Cedar 8" N9°E 29.3 links scribed SC BT.

S498
T37N R14E

4	3
9	10

1975

Dated at Argonne, Wis., this 24th day of September, 1975.

Signature Philip T. Hansen Title Registered Land Surveyor Registration No. S-498
(County Surveyor, Registered Land Surveyor, or other duly authorized official)

Office of Register of Deeds, County of Forest, I hereby certify that the within
instrument was filed in this office for record on the 30th day of September, 1975
at 3:15 o'clock P.M.

Eugene Stangor
(Register of Deeds)
By _____ Deputy

DOCUMENT NUMBER **107867**

DOCUMENT NUMBER
136223

FORM 985 M. C. MILLER CO., MINNEAPOLIS

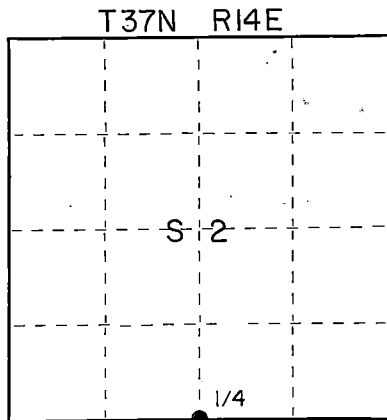
State of Wisconsin }
County of Forest } ss.

I Glen Barker, do hereby
certify that on the 24th day
of May, 1988, I ~~found~~
est. ~~re-established~~ the Quarter Section
corner of 2 & 11
Township 37, North, Range
14 East, Fourth Principal Meridian,
as described hereon; and that from this evidence
I established a new monument and accessories
as described hereon to perpetuate the original
location of this corner.

Resident witnesses:

Norm Spiess

Herb Wagoner



○ = Corner monument restored. . . 7

CERTIFIED LAND CORNER RESTORATION
U.S. PUBLIC LAND SURVEY

Index No. E-19

History of original corner establishment:

Original corner established by J.L. Nowlin, Deputy Surveyor in 1865 from
which Birch 10" bears S20°E 20 links and Sugar 8" bears N22°E 10 links.

Description of corner evidence found:

Re-established quarter section corner by proportional measurement. Total
distance from previous recovered section corners 2-3-10-11 and 1-2-11-12
is 5220.44'. Set 1/4 corner 2610.22' intermediate.

Description of monument and accessories I established to perpetuate the original location of this corner.

Set a 2 1/4" aluminum Forest County monument with a 3 1/2" alloy cap stamped:

Monument projects 6" above ground.

Marked N.B.T.'s

Balsam 12" N14°W 23.85'

Sugar 9" N65°E 71.62'

Reference I.P.

1" I.P. - S23°E 7.61'

1" I.P. - S87°W 7.57'

T37N-R14E

1/4 S12

S11

1988

S1682

Dated at _____, Wis., this _____ day of _____, 19____.

Signature Glen Barker Title _____ Registration No. _____
(County Surveyor, Registered Land Surveyor, or other duly authorized official)

Office of Register of Deeds, County of Forest, I hereby certify that the within
instrument was filed in this office for record on the 19th day of October, 1988
at 11:00 o'clock A. M.

Paul Achenbrenner
(Register of Deeds)

By _____ Deputy

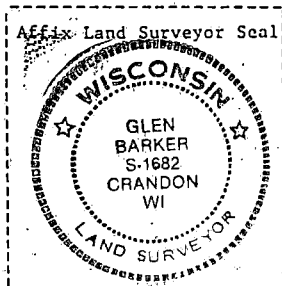
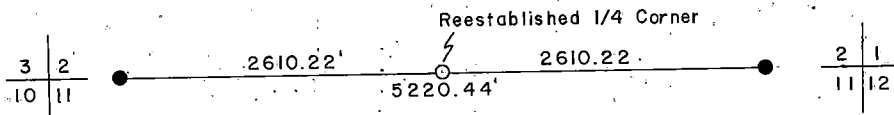
43714020020

(e) Describe any material discrepancy between the location of the corner as restored or reestablished and the location of that corner as previously restored or reestablished by distance and direction. Show the discrepancy on the plan view drawing under (d), above. Show the distances between the corner as previously restored or reestablished and (1) the corner as restored or reestablished, and (2) to at least 2 of the witness monuments shown on the drawing in (d), above.

(f) Was the corner restored through acceptance of (1) an obliterated evidence location, or, (2) a found perpetuated location?

(g&h) Was the corner reestablished through lost corner proportionate methods? If so, show the method, including the directions and distances to other public land survey corners used as evidence or used for proportioning in determining the corner location?

Proportionate Method



(i) 1. Glen Barker
(type or print name) certify that the corner location shown on this record was determined by me or under my direction and control and that this U.S. Public Land Survey Monument Record is correct and complete to the best of my knowledge and belief.

Signature

Date

Glen Barker

Sept 7, 1988

CERTIFIED LAND CORNER RESTORATION

Index No. **E 21**


State of Wisconsin }
County of Forest ss.

I, Philip T. Hansen, do hereby certify that on the 29th day of September, 1975, I found evidence of the Section corner of S1-2, 11, 12 Township 37 North, Range 14 East, Fourth Principal Meridian, as described hereon; and that from this evidence I established a new monument and accessories as described hereon to perpetuate the original location of this corner.

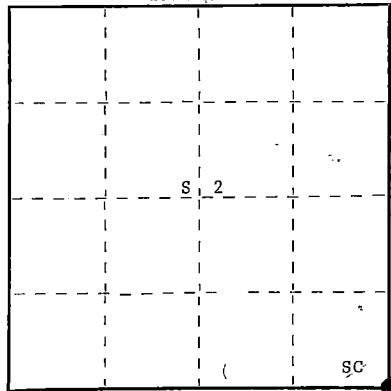
Resident witnesses:

Glen Barker

Jim Claflin



T37N R14E



○ = Corner monument restored.

History of original corner establishment: Original corner established by James L. Nowlin, Gov. Deputy Surveyor, in 1865, from which Hemlock 12" bears N19°E 3 links, and Cedar 14" bears S35°W 10 links.

Corner recovered by Ray Leigh, Consolidated Forester, about 1950. Found the old wood post lying under a fallen birch tree but left it as it was as it was well protected. Recovered by P.T. Hansen in 1965. Painted fallen birch tree blue over corner stake.

Description of corner evidence found:

Recovered old cedar point lying under fallen birch tree. Tree was well decayed. Chopped away birch. No evidence of Hemlock or Cedar BT's.

Description of monument and accessories I established to perpetuate the original location of this corner. Cut out and removed old fallen Birch away from corner. Replaced old point of corner and replaced with 2½" x 30" Berntsen A-1 Federal Monument, aluminum pipe with magnet installed in cap and base. Cap stamped -

NBT's - Sugar 6" N84°W 129 links, scribed SC BT.
Elm 7" N58°W 118 links, scribed SC BT.
No suitable BT's to east.

S498
T37N R14E
21
Sec. 11/12
1975

Pipe and BT's painted blue.

Dated at Argonne, Wis., this 2nd day of October, 1975.

Signature *Philip T. Hansen* Title Registered Land Surveyor Registration No. S-498
(County Surveyor, Registered Land Surveyor, or other duly authorized official)

Office of Register of Deeds, County of Forest, I hereby certify that the within instrument was filed in this office for record on the 13th day of October, 1975 at 4:00 o'clock P.M.

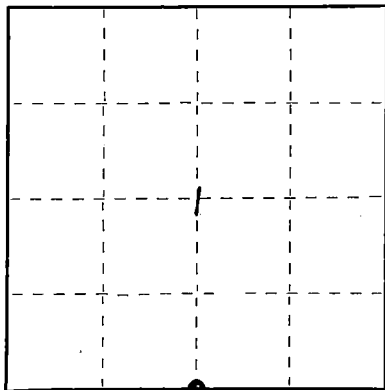

Eugene Stutzman
(Register of Deeds)

DOCUMENT NUMBER - 107966

By Deputy

State of Wisconsin }
 County of Forest } ss.
 I, Norman A. Harrison, do hereby
 certify that on the 13 th day
 of November, 1981, I found
 evidence of the south quarter
 corner of Section 1
 Township 37, North, Range
14, Fourth Principal Meridian,
 as described hereon; and that from this evidence
 I established a new monument and accessories
 as described hereon to perpetuate the original
 location of this corner.

Resident witnesses:



○ = Corner monument restored.

CERTIFIED LAND CORNER RESTORATION
 U.S. PUBLIC LAND SURVEY MONUMENT RECORD
 History of original corner establishment:
 Subdivision of Township 37 North, Range 14 East by Jan L. Nowlin
 Commenced July 21, 1865
 Fin ished August 5, 1865

original bearing trees
 cedar 10 NW22 E 15 links
 cedar 8 S 15 W 4 links
 1 1/4" iron pipe set at corner Nov. 13, 1981

Forest County aluminum monument set at corner April 4, 1984
 Description of corner evidence found: no evidence of original corner found
 Wisconsin Highway Department plans for Division Job No. 7899 and in Note Book No. 6805:
 page 38 show a wood post at corner and tied to the center line of Highway "139"
 Accepted corner location as being obliterated, re-established corner from said road
 plans and note book.

Description of monument and accessories I established to perpetuate the original location of this corner. see sketch
 on back of sheet. Set Forest County aluminum monument at corner

Accessories set

iron pipe	1" x 24"	N 43° 45' E	11.20 feet
iron pipe	1" x 24"	S 0° 45' E	5.58 feet
iron pipe	1" x 24"	S 66° 34' W	98.65 feet
iron pipe	1" x 24"	N 40° 25' W	20.95 feet

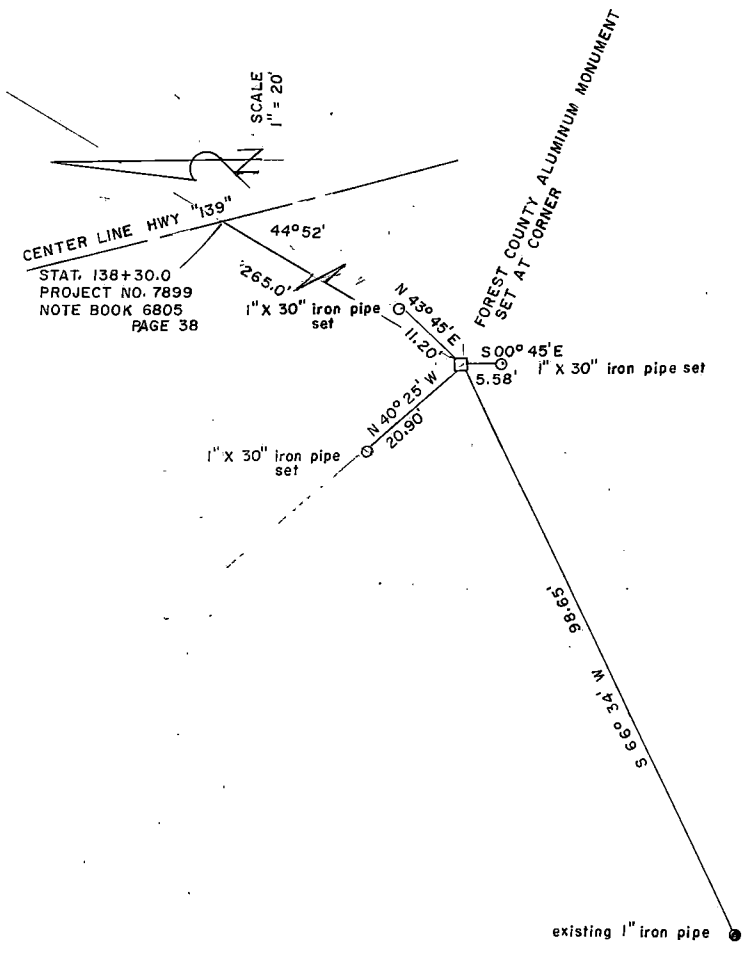
Dated at Fence, Wis., this 22 day of May, 1984.

Signature Norman A. Harrison Title Surveyor Registration No. 1394
 (County Surveyor, Registered Land Surveyor, or other duly authorized official)

Office of Register of Deeds, County of Forest, I hereby certify that the within
 instrument was filed in this office for record on the 4th day of June, 1984
 at 2:00 o'clock P. M.

Eugene Stangor
 (Register of Deeds)
 By _____ Deputy

DOCUMENT NO.
125778



CERTIFIED LAND CORNER RESTORATION

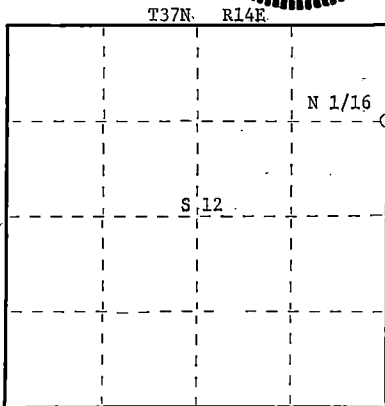

Index No. F-25

F 25

State of Wisconsin }
County of Forest } ss.

I Daniel K. Plegger, do hereby certify that on the 14th day of April, 1981, I found established existence of the N 1/16 corner of Sections 12-7 Township 37, North, Range 14 & 15 East, Fourth Principal Meridian, as described hereon; and that from this evidence I established a new monument and accessories as described hereon to perpetuate the original location of this corner.

Resident witnesses:



○ = Corner monument restored.

History of original corner establishment:

No evidence of any previous corner.

Description of corner evidence found:

Total distance from section corner 1-12-6-7 T37N-R14&15E to 1/4 corner between sections 12-7 T37N-R14&15E is 2621.334 feet at bearing N0-11-31W.
Set N 1/16 1310.667 feet intermediate.

Description of monument and accessories I established to perpetuate the original location of this corner.

Set a 1-1/2" iron pipe with 2" diameter brass cap stamped:
Monument projects 18" above ground.

Marked NBT's:

Cedar 9" N77°E 40.80 feet
White Birch 6" N35°W 7.02 feet
scribed 1/16 B.T.

S1537
R14E - T37N - R15E
N 1/16 12 + 7
CPI - 1981

Dated at Rhineland, Wis., this 24th day of June, 1981.

Signature Daniel K. Plegger Title Registered Land Surveyor Registration No. 1537
(County Surveyor, Registered Land Surveyor, or other duly authorized official)

Office of Register of Deeds, County of Forest, I hereby certify that the within instrument was filed in this office for record on the 1st day of July, 1981 at 8:30 o'clock A. M.

Eugene A. [Signature]
(Register of Deeds)
By _____ Deputy

DOCUMENT NO.
120028

FORM 985
H.C. Miller Company
MILWAUKEE, WISCONSIN
Stock No. 26272

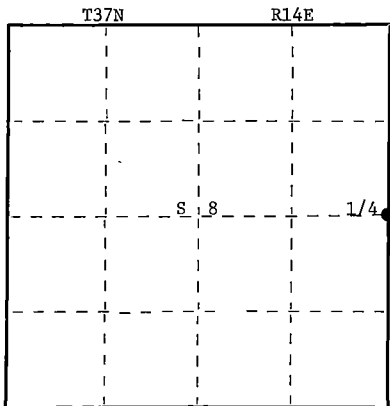
K.C. Miller Company
 1000 N. 10th St., Suite 100
 Minneapolis, MN 55412
 (612) 338-8800

FORM 985

I, Glen Barker, do hereby
certify that on the 22nd day
of April, 19 88, I ~~found~~
est. ~~evidence to show~~ the quarter section
corner of 8 & 9
Township 37, North, Range
14 East, Fourth Principal Meridian,
as described hereon; and that from this evidence
I established a new monument and accessories
as described hereon to perpetuate the original
location of this corner.

N. Spiess

H. Wagoner



○ = Corner monument restored.

US Public Land Survey
History of original corner establishment:

Index No. G-9

Original corner established by J.L. Nowlin, Deputy Surveyor, in 1865
from White Birch 10" bears S23°W 10 lks and Sugar 8" bears N30°E 20 lks.

Description of corner evidence found:

Quarter section corner re-established by proportional measurement. Total distance from recovered section corners 4-5-8-9 and 8-9-16-17 is 5308.65'. Set 1/4 corner 2654.32' intermediate. Original distance was 5280.0'. No evidence of original corner or B.T.'s.

Description of monument and accessories I established to perpetuate the original location of this corner.

Set a 2¼" Forest County aluminum monument with 3¼" alloy cap stamped:

Monument projects 6" above ground.

6.0' south to center line woods road.

Marked NBT's

Sugar 8" N41°W 68.42'

Sugar 14" N15°E 41.13'

Sugar 7" N81° E 77.52'

1" I.P. S55°W 55.73'

T37N R14E

1/4	S8	S9
-----	----	----

1987

\$1682

Dated at Appleton, Wis., this 10 day of April, 1914.

Signature Red Banks Title Surveyor Registration No. 1682
(County Surveyor, Registered Land Surveyor, or other duly authorized official)

Office of Register of Deeds, County of Forest I hereby certify that the within instrument was filed in this office for record on the 18th day of May, 1988 at 1:05 o'clock P. M.

Paul Aschendorfer
(Register of Deeds)

By _____ Deputy

43714082000

- (e) Describe any material discrepancy between the location of the corner as restored or reestablished and the location of that corner as previously restored or reestablished by distance and direction. Show the discrepancy on the plan view drawing under (d), above. Show the distances between the corner as previously restored or reestablished and (1) the corner as restored or reestablished, and (2) to at least 2 of the witness monuments shown on the drawing in (d), above.

- (f) Was the corner restored through acceptance of (1) an obliterated evidence location, or, (2) a found perpetuated location?

- (g&h) Was the corner reestablished through lost corner proportionate methods? If so, show the method, including the directions and distances to other public land survey corners used as evidence or used for proportioning in determining the corner location?

Proportionate Method

Re-established 1/4

$$\begin{array}{r|l} 5 & 4 \\ \hline 8 & 9 \end{array}$$

2654.32'

5308.65'

2654.32'

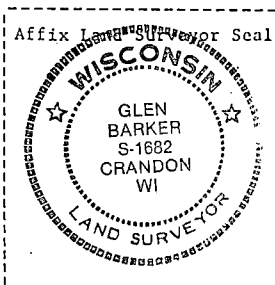
8	9
17	16

- (i) Glen Barker
(type or print name) certify that the corner location shown on this record was determined by me or under my direction and control and that this U.S. Public Land Survey Monument Record is correct and complete to the best of my knowledge and belief.

Signature _____

Da re

Affix Land Surveyor Seal



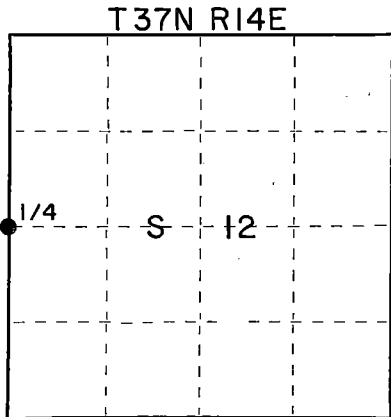
State of Wisconsin }
County of Forest } ss.

I Glen Barker, do hereby
certify that on the 4th day
of December, 1990, I found
~~evidence of the~~ Quarter Section
corner of Sections 11 & 12
Township 37, North, Range
14 East, Fourth Principal Meridian,
as described hereon; and that from this evidence
I established a new monument and accessories
as described hereon to perpetuate the original
location of this corner.

Resident witnesses:

N. Spiess

J. Spiess



○ = Corner monument restored.

CERTIFIED LAND CORNER RESTORATION U.S. PUBLIC LAND SURVEY RECORD

Index No. G-21

History of original corner establishment:

Original corner established by J.L. Nowlin Gov't Deputy Surveyor.

Description of corner evidence found:

Quarter Section corner re-established by proportionate method. Total distance from northwest Section corner to southwest Section corner of Section 12 is 4929.54'.

No evidence of previous corner.

Description of monument and accessories I established to perpetuate the original location of this corner.

Set a 1" Forest County aluminum Monument with 2-1/2" alloy cap. Monument projects 6" above ground.

Set four (4) 1-1/4" iron pipes for reference pipe:

- 1) North 9.68'
- 2) East 10.32'
- 3) South 8.73'
- 4) West 8.28'

T37N R14E

1/4 S 11 S 12

S-1682
1990

Dated at Rhineland, Wis., this 14th day of February, 1991

Signature _____ Title Registered Land Surveyor Registration No. S-1682
(County Surveyor, Registered Land Surveyor, or other duly authorized official)

Office of Register of Deeds, County of Forest, I hereby certify that the within
instrument was filed in this office for record on the 19th day of June, 1991
at 1:20 o'clock P. M.

Paul Ashendren
(Register of Deeds)

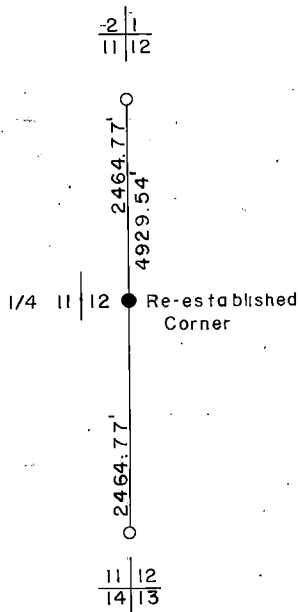
By _____ Deputy

(e) Describe any material discrepancy between the location of the corner as restored or reestablished and the location of that corner as previously restored or reestablished by distance and direction. Show the discrepancy on the plan view drawing under (d), above. Show the distances between the corner as previously restored or reestablished and (1) the corner as restored or reestablished, and (2) to at least 2 of the monuments shown on the drawing in (d), above.

(f) Was the corner restored through acceptance of (1) an obliterated evidence location, or, (2) a found perpetuated location?

(g) Was the corner reestablished through lost corner proportionate methods? If so, show the method, including the directions and distances to other public land survey corners used as evidence or used for proportioning in determining the corner location?

Proportionate method.



(i) I, Glen Barker
 (type or print name) certify that the corner location shown on this record was determined by me or under my direction and control and that this U.S. Public Land Survey Monument Record is correct and complete to the best of my knowledge and belief.

Glen Barker
 Signature

6/18/91
 Date

CERTIFIED LAND CORNER RESTORATION


Index No. 6-25

G 25

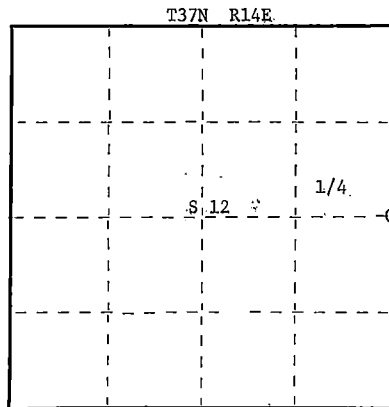
State of Wisconsin }
County of Forest } ss.

I Daniel K. Fleoeger, do hereby
certify that on the 4th day
of March, 19 81, I found
established Quarter
corner of Sections 12 & 7
Township 37, North, Range
14 & 15 East, Fourth Principal Meridian,
as described hereon; and that from this evidence
I established a new monument and accessories
as described hereon to perpetuate the original
location of this corner.

Resident witnesses:



FORM 985 B. C. MILLER CO. MILWAUKEE



○ = Corner monument restored.

History of original corner establishment:

Original corner established by A. Curtis, deputy gov. surveyor, in 1857 from which
Tamarack 10" bears N44°W 43 links and Tamarack 9" 6 links.

Description of corner evidence found:

Ran traverse from section 12-13-7-18 T37N-R14 & 15E to section corner 1-12-6-7
T37N-R14 & 15E for a distance of 5242.668 feet at bearing, N0-11-31W.
Set 1/4 corner 2621.334 feet intermediate.

Description of monument and accessories I established to perpetuate the original location of this corner.

Set a 2-1/2" Federal A-1 monument (Forest County) with alloy cap - stamped:
Projecting 6" above ground.

Marked NBT's:

Cedar 6" S72°E 11.30 feet
Cedar 7" S88°W 12.60 feet
Cedar 7" N16°E 4.60 feet
scribed 1/4 B.T.

R14E T37N R15E

1/4 12+7

S1537-1981

Dated at Rhineland, Wis., this 22nd day of June, 19 81

Signature Daniel K. Fleoeger Title Registered Land Surveyor Registration No. 1537
(County Surveyor/Registered Land Surveyor, or other duly authorized official)

Office of Register of Deeds, County of Forest, I hereby certify that the within
instrument was filed in this office for record on the 1st day of July, 19 81
at 8:30 o'clock A. M.

Eugene J. Statelyny
(Register of Deeds)
By _____ Deputy

DOCUMENT NO.

120029

437114 122000

CERTIFIED LAND CORNER RESTORATION

Index No. H-25

H 25

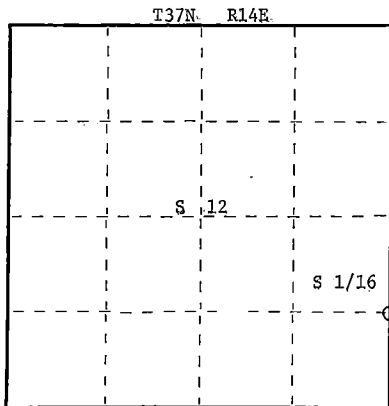
FORM 985 R. C. MILLER CO. MINNEAPOLIS

State of Wisconsin }
County of Forest } ss.

I, Daniel K. Plesger, do hereby certify that on the 14th day of April, 1981, I ~~found~~ established S 1/16 corner of Sections 12 & 7 Township 37, North, Range 14 & 15 East, Fourth Principal Meridian, as described hereon; and that from this evidence I established a new monument and accessories as described hereon to perpetuate the original location of this corner.

Resident witnesses:

.....
.....
.....



○ = Corner monument restored.

History of original corner establishment:

No evidence of any previous corner.

Description of corner evidence found:

Total distance from section corner 12-13-7-8 T37N-R14&15E to 1/4 corner between sections 12 and 7 T37N-R14&15E is 2621.334 feet at bearing N0-11-31W.
Set S 1/16 1310.667 feet intermediate.

Description of monument and accessories I established to perpetuate the original location of this corner.

Set a 1-1/2" iron pipe with 2" diameter brass cap stamped:
Monument projects 12" above ground.

Marked NBT's:

Cedar 10" S52°W 35.35 feet
Tamarack 7" N47°E 19.38 feet
scribed 1/16 BT

S1537
R14E T37N R15E
S 1/16 12-7
CPI 1981

Dated at Rhineland, Wis., this 24th day of June, 1981

Signature Daniel K. Plesger Title Registered Land Surveyor Registration No. 1537
(County Surveyor, Registered Land Surveyor, or other duly authorized official)

Office of Register of Deeds, County of Forest, I hereby certify that the within instrument was filed in this office for record on the 1st day of July, 1981 at 8:30 o'clock A. M.

Eugene D. Stutzman
(Register of Deeds)
By.....Deputy

DOCUMENT NO.
120030

000121421

CERTIFIED LAND CORNER RESTORATION

Index No. K-25

K 25


State of Wisconsin }
County of Forest } ss.

History of original corner establishment:

No evidence of any previous survey.

I Daniel K. Pledger, do hereby certify that on the 16th day of April, 1981, I ~~renewed~~ re-established the N. 1/16 corner of sections 13 & 18 Township 37, North, Range 14 & 15, Fourth Principal Meridian, as described hereon; and that from this evidence I established a new monument and accessories as described hereon to perpetuate the original location of this corner.

Resident witnesses:



Description of corner evidence found:

Total distance from section corner 12-13-7-18 T37N-R14&15E to 1/4 corner between sections 13 & 18 T37N-R14&15E is 2621.334 feet at bearing S0-11-31W.
Set N 1/16 1310.667 feet intermediate.

Description of monument and accessories I established to perpetuate the original location of this corner.

Set a 1-1/2" iron pipe with 2" diameter brass cap - stamped:

Monument projects 18" above ground.

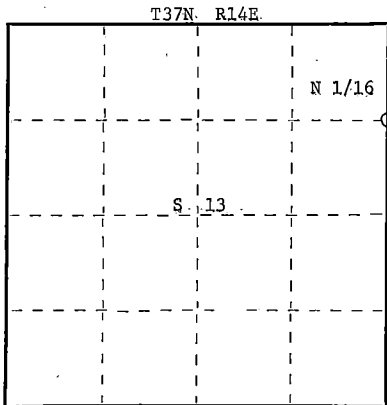
Marked NBT's:

Black Spruce 10" S39°E 12.38 feet

Black Spruce 6" S6°E 51.67 feet

scribed 1/16 - B.T.

S1537
R14E R15E
N 1/16 13+18
T37N
CPI. 1981



○ = Corner monument restored.

Dated at Rhineland, Wis., this 24th day of June, 1981.

Signature Daniel K. Pledger Title Registered Land Surveyor Registration No. 1537
(County Surveyor/Registered Land Surveyor, or other duly authorized official)

Office of Register of Deeds, County of Forest, I hereby certify that the within instrument was filed in this office for record on the 1st day of July, 1981 at 8:30 o'clock A. M.

Eugene J. Stegany
(Register of Deeds)
By _____ Deputy

DOCUMENT NO.
120031

FORM 985 M. C. MILLER CO., MINNEAPOLIS

43714133000

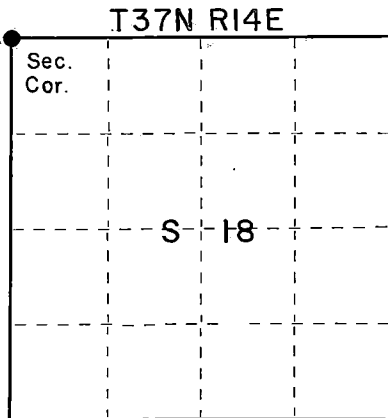
DOCUMENT NUMBER
137129

FORM 985 - R. S. MILLER CO., MILWAUKEE

State of Wisconsin }
County of Forest } ss.

I Glen Barker, do hereby
certify that on the 2nd day
of February, 1989, I found
Est. _____ the Section Corner
corner of Section 12-13-7-18
Township 37, North, Range
13 & 14 East, Fourth Principal Meridian,
as described hereon; and that from this evidence
I established a new monument and accessories
as described hereon to perpetuate the original
location of this corner.

Resident witnesses:

Norm SpiessDon Broadbridge

○ = Corner monument restored.

CERTIFIED LAND CORNER RESTORATION
U.S. PUBLIC LAND SURVEY MONUMENT RECORDIndex No. J-1

History of original corner establishment:

Original Corner established by Alfred Millard, Gov. Deputy Surveyor in 1858
from which Lind 20" bears N40W 22. lks, Lind 20" N43E 56.1 lks, Lind 22" S62E 24 lks,
and Sugar 18" S62E 24. lks.

Description of corner evidence found:

Section corner reestablished on a proportional measurement to original survey. Total
distance from 1/4 corner between Sections 12 & 7 to Section corner 13-24-18-19 T37N
R13. & 14E is 7912.25'. Recorded original distance was 7920.00'.

Reestablished Section corner 5274.83' of above Section corner and 2637.42' of above
1/4 corner on a straight line between the two.

Description of monument and accessories I established to perpetuate the original location of this corner.

Set a 2 1/4" aluminum Forest County Monument with 3/4" alloy cap stamped.
Monument projects 10" above ground.

Marked NBTs:

Sugar 5"	N77E	20.77'
Sugar 6"	S55E	25.74'
Sugar 8"	S6W	32.10'
Sugar 10"	N48W	20.15'

T37N	
R13E	R14E
S12	S7
S13	S18
1989	
S-1682	

Dated at Rhineland, Wis., this 31st day of March, 1989.Signature Glen Barker Title Registered Land Surveyor Registration No. 1682
(County Surveyor, Registered Land Surveyor, or other duly authorized official)

Office of Register of Deeds, County of Forest, I hereby certify that the within
instrument was filed in this office for record on the 31st day of March, 1989
at 10:25 o'clock A. M.

Paul Aschenbrenner
(Register of Deeds)

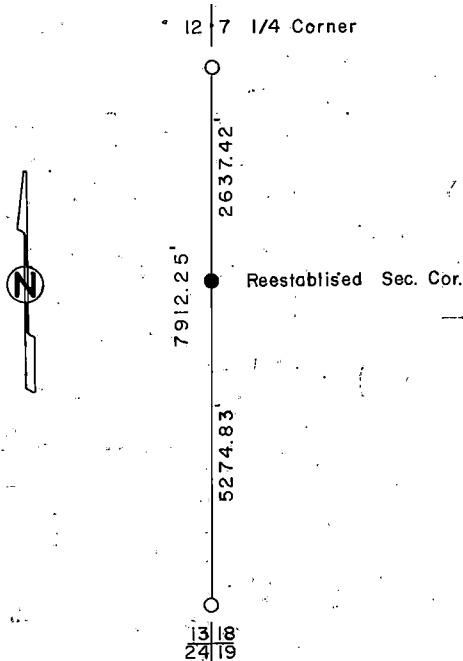
By _____ Deputy

43713120000


(d) Describe any material discrepancy between the location of the corner as restored or reestablished and the location of that corner as previously restored or reestablished by distance and direction. Show the discrepancy on the plan view drawing under (d), above. Show the distances between the corner as previously restored or reestablished and (1) the corner as restored or reestablished, and (2) to at least 2 of the witness monuments shown on the drawing in (d), above.

(f) Was the corner restored through acceptance of (1) an obliterated evidence location, or, (2) a found perpetuated location?

(g&h) Was the corner reestablished through lost corner proportionate methods? If so, show the method, including the directions and distances to other public land survey corners used as evidence or used for proportioning in determining the corner location?



Affix Land Surveyor Seal



(i) I, Glen Barker (type or print name) certify that the corner location shown on this record was determined by me or under my direction and control and that this U.S. Public Land Survey Monument Record is correct and complete to the best of my knowledge and belief.

Signature

Date

3/31/89

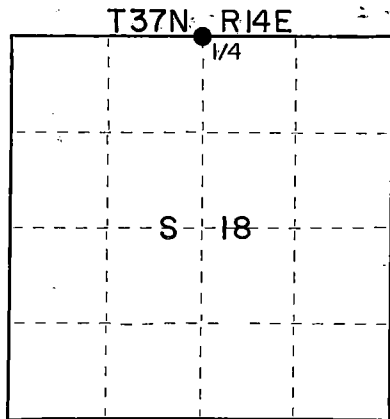
DOCUMENT NUMBER
137A30

FORM 965 M. & M. MILLER CO., MINNEAPOLIS

State of Wisconsin }
County of Forest } ss.

I, Glen Barker, do hereby
 certify that on the 14th day
 of February, 1989, I found
Est. the Quarter
 corner of Section 7 & 18
 Township 37, North, Range
14 East, Fourth Principal Meridian,
 as described hereon; and that from this evidence
 I established a new monument and accessories
 as described hereon to perpetuate the original
 location of this corner.

Resident witnesses:

Norm SpiessDon Broadbridge

○ = Corner monument restored.

CERTIFIED LAND CORNER RESTORATION U.S. PUBLIC LAND SURVEY MONUMENT RECORD

Index No. I-3

History of original corner establishment:

Original Corner established by James L. Nowlin, Gov. Deputy Surveyor in 1865 from
 which Fir 9" bears N38E 7 lks, and Cedar 12" S63W 9 lks.

Description of corner evidence found:

Recovered what I believe to be an original BT - Cedar 12" (18") S63W through the years
 it has been chopped into several times that resulted in decay and any scribe marks
 would have been removed. Old W.C.D. Location tag on some dated 1/21/43, A. Nelson.
 Also on 12" Cedar blazed at D.B.H. bears N48W 4.0'. Searched in area off of original
 Cedar under moss and muck found pieces of Cedar which I believe to be part of old
 stake.

Description of monument and accessories I established to perpetuate the original location of this corner.

Set a 2 1/4" aluminum Forest County Monument with 3 1/4" alloy cap stamped.
 Monument projects 8" above ground.

Marked NBTs:

Cedar 14"	East	31.69'
Cedar 14"	S30W	35.14'
Cedar 9"	N82W	20.79'
Cedar 12"	N20W	8.50'

	T37N R14E
1/4	S 17
	S 18
	1989
	S-1682

Dated at Minneapolis, Wis., this 31st day of March, 1989.

Signature Glen Barker Title Registered Land Surveyor Registration No. 1682
 (County Surveyor, Registered Land Surveyor, or other duly authorized official)

Office of Register of Deeds, County of Forest, I hereby certify that the within
 instrument was filed in this office for record on the 31st day of March, 1989.
 at 10:25 o'clock A. M.

Paul Ackertrenner
 (Register of Deeds)

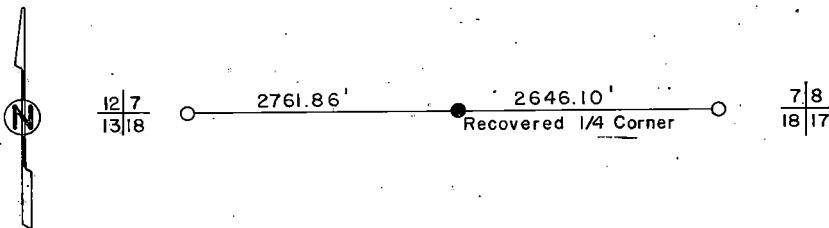
By _____ Deputy

4371470020

c) Describe any material discrepancy between the location of the corner as restored or reestablished and the location of that corner as previously restored or reestablished by distance and direction. Show the discrepancy on the plan view drawing under (d), above. Show the distances between the corner as previously restored or reestablished and (1) the corner as restored or reestablished, and (2) to at least 2 of the witness monuments shown on the drawing in (d), above.

(f) Was the corner restored through acceptance of (1) an obliterated evidence location, or, (2) a found perpetuated location?

(g&h) Was the corner reestablished through lost corner proportionate methods? If so, show the method, including the directions and distances to other public land survey corners used as evidence or used for proportioning in determining the corner location?




(i) I, Glen Barker
(type or print name) certify that the corner location shown on this record was determined by me or under my direction and control and that this U.S. Public Land Survey Monument Record is correct and complete to the best of my knowledge and belief.

Signature

Date

Affix Land Surveyor Seal



CERTIFIED LAND CORNER RESTORATION

Index No. J 3

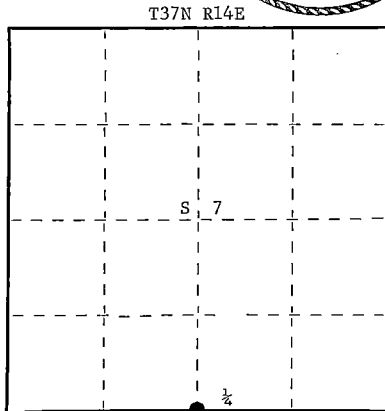

State of Wisconsin }
County of Forest } ss.

I, Philip T. Hansen, do hereby
certify that on the 17th day
of December, 19 75, I found
evidence of the Quarter
corner of Sections 7 and 18
Township 37, North, Range
14 east, Fourth Principal Meridian,
as described hereon; and that from this evidence
I established a new monument and accessories
as described hereon to perpetuate the original
location of this corner.

Resident witnesses:

Glen Barker

Jim Claflin



○ = Corner monument restored.

History of original corner establishment: Original corner established by J.L. Nowlin, Deputy Surveyor, in 1865, from which fir 9" bears N38°E 7 links, and cedar 12" bears S63°W 9 links.

Corner recovered and maintained by Ray Leigh, Consolidated Forester, in 1945.

No record of any BT's established.

Description of corner evidence found: Recovered 4" squared cedar post in very poor condition.

No evidence of any BT's visible.

Description of monument and accessories I established to perpetuate the original location of this corner.

Replaced 4" cedar post with 2½" Berntsen A-1 Federal Monument, aluminum, with magnet installed in cap and base. Pipe projects 18" above ground. Cap stamped -

NBT's - Cedar 6" N84°W 38 links, scribed ½ BT
Cedar 9" S38°E 29.8 links, scribed ¼ BT

Pipe and BT's painted blue.

S498
T37N R14E
S 7
S 18
1975

Dated at Argonne, Wis., this 22nd day of December, 19 75.

Signature Philip T. Hansen Title Registered Land Surveyor Registration No. S-498
(County Surveyor, Registered Land Surveyor, or other duly authorized official)

Office of Register of Deeds, County of Forest, I hereby certify that the within
instrument was filed in this office for record on the 5th day of January, 19 76
at 2:45 o'clock P. M.

EUGENE STATEZNY
(Register of Deeds)

DOCUMENT NUMBER 108495

By Eileen Schmidt Deputy

CERTIFIED LAND CORNER RESTORATION

Index No. **J 5**


State of Wisconsin }
County of Forest } ss.

I, Philip T. Hansen, do hereby
certify that on the 17th day
of December, 19 75, I found
evidence of the Section
corner of S7, 8, 17, and 18
Township 37, North, Range
14 East, Fourth Principal Meridian,
as described hereon; and that from this evidence
I established a new monument and accessories
as described hereon to perpetuate the original
location of this corner.

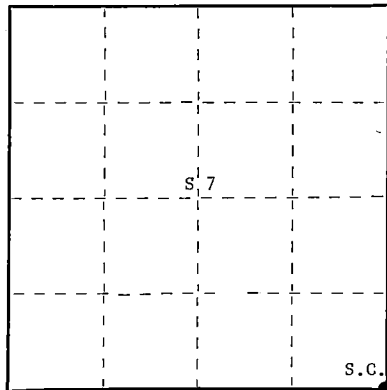
Resident witnesses:

Glen Barker

Jim Claflin



T37N R14E



○ = Corner monument restored.

History of original corner establishment: Original corner established by J.W. Nowlin, Deputy Surveyor, in 1865, from which birch 15" bears N17°W 15 links, and birch 12" bears N50°E 20 links. This corner restored by Ray Leigh, Consolidated Forester, and Frank Hill in 1948 during cruising and mapping of this area. Corner was also recovered by J. Lindbloom in 1937, while doing similar mapping.

Description of corner evidence found: Recovered 4" cedar post, squared and scribed S7, S8, S17, and S18, in poor condition.

No evidence of any old BT's visible.

Description of monument and accessories I established to perpetuate the original location of this corner.

Replaced 4" cedar post with 2½" Berntsen, A-1 Federal Monument, aluminum, with magnet installed in cap and base. Pipe projects 18" above ground. Cap stamped -

NBT's - Sugar 10" N18°W 21 links, scribed SC BT
Sugar 6" S59°W 81 links, scribed SC BT
Sugar 9" S6°W 18.7 links, scribed SC BT

S498
T37N R14E
Sec.

7	8
18	17

1975

Pipe and BT's painted blue.

Dated at Argonne, Wis., this 22nd day of December, 19 75

Signature Philip T. Hansen, Title Registered Land Surveyor, Registration No. S-498
(County Surveyor, Registered Land Surveyor, or other duly authorized official)

Office of Register of Deeds, County of Forest, I hereby certify that the within
instrument was filed in this office for record on the 5th day of January, 19 76
at 2:45 o'clock P. M.

DOCUMENT NUMBER -- **108496**

EUGENE STATEZNY
(Register of Deeds)

By Eileen Schmidt Deputy

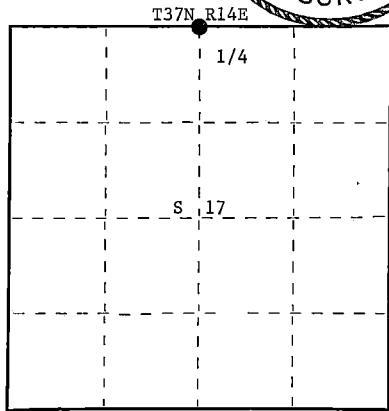
State of Wisconsin }
County of Forest } ss.

I, Philip T. Hansen, do hereby
certify that on the 15th day
of September, 19 75, I found
evidence of the Quarter
corner of Sections 8 and 17
Township 37, North, Range
14 East, Fourth Principal Meridian,
as described hereon; and that from this evidence
I established a new monument and accessories
as described hereon to perpetuate the original
location of this corner.

Resident witnesses:

Glen Barker

Jim Claflin



○ = Corner monument restored.

CERTIFIED LAND CORNER RESTORATION

J-7 Index No. U 7

History of original corner establishment: Original corner established by James L. Nowlin, Government Deputy Surveyor, in 1865, from which spruce 10" bears N59°W 7 links and spruce 8" bears S50°W 4 links. This corner was recovered in 1930 and has been perpetuated since that date by Consolidated Papers, Inc. foresters and P.T. Hansen, Registered Surveyor.

Description of corner evidence found:

Recovered 3" cedar post, squared and scribed 8, 17, with mound of stone piled around it.

No BT's recovered.

Description of monument and accessories I established to perpetuate the original location of this corner.

Replaced 3" wood post with 2-1/2" Berntsen aluminum pipe with cast aluminum cap, with magnet installed in top and bottom, projecting 8" above ground, stamped -

NBT's - Cedar 10" N52°E 40 links scribed 1/4 BT.
Cedar 9" S75°W 56 links scribed 1/4 BT.

S498
T37N R14E

1/4 $\frac{S}{S} \frac{8}{17}$

1975

Dated at Argonne, Wis., this 23rd day of September, 19 75.

Signature Philip T. Hansen Title Registered Land Surveyor Registration No. S-498
(County Surveyor, Registered Land Surveyor, or other duly authorized official)

Office of Register of Deeds, County of Forest, I hereby certify that the within
instrument was filed in this office for record on the 30TH day of September, 19 75.
at 3:15 o'clock P. M.

DOCUMENT NUMBER 107868

Eugene Stately
(Register of Deeds)

By _____ Deputy

4371408 0020

DOCUMENT NUMBER
135245

FORM 985 K. C. MILLER CO. MINNEAPOLIS

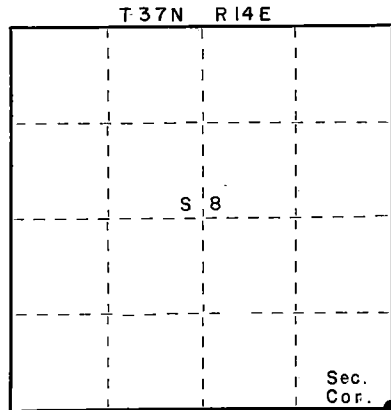
State of Wisconsin } ss.
County of Forest

I Glen Barker, do hereby
certify that on the 11th day
of December, 1987, I found
evidence of the Section ~~XXXXX~~
corner of 8-9-16-17
Township 37N, North, Range
14 East, Fourth Principal Meridian,
as described hereon; and that from this evidence
I established a new monument and accessories
as described hereon to perpetuate the original
location of this corner.

Resident witnesses:

N. Spiess

H. Wagoner



○ = Corner monument restored.

CERTIFIED LAND CORNER RESTORATION U.S. PUBLIC LAND SURVEY

Index No. J-9

History of original corner establishment:

Original corner established by J.L. Nowlin, Deputy Surveyor, in 1865, from
from which cedar 12" bears N64°W 20 lks and Birch 8" bears S75°E 22 lks.

Description of corner evidence found:

Recovered remains of old wood post point buried in muck, also a very old
beaver blaze on cedar 10" N3°E 23.15'. Old CPI type maps indicate this
being the same position Ray Leigh long time forester for CPI Maintained.

Description of monument and accessories I established to perpetuate the original location of this corner.

Set a 2½" Forest County aluminum monument with 3½" alloy cap stamped:

Monument projects 18" above ground

Marked NBT's

Cedar 12" N43°E 29.16'

Black Ash 6" S47°E 21.78'

Black Ash 5" N80°W 9.07'

Scribed old beaver blaze on

cedar 10" N3°E 23.15'.

T37N R14E

S8	S9
S17	S16

1987

S1682

Dated at _____, Wis., this _____ day of _____, 19____.

Signature Glen Barker Title Surveyor Registration No. 1682
(County Surveyor, Registered Land Surveyor, or other duly authorized official)

Office of Register of Deeds, County of Forest, I hereby certify that the within
instrument was filed in this office for record on the 18th day of May, 1988
at 1:05 o'clock P. M.

Paul Aschmanner
(Register of Deeds)

By _____ Deputy

43714080000

(e) Describe any material discrepancy between the location of the corner as restored or reestablished and the location of that corner as previously restored or reestablished by distance and direction. Show the discrepancy on the plan view drawing under (d), above. Show the distances between the corner as previously restored or reestablished and (1) the corner as restored or reestablished, and (2) to at least 2 of the witness monuments shown on the drawing in (d), above.

(f) Was the corner restored through acceptance of (1) an obliterated evidence location, or, (2) a found perpetuated location?

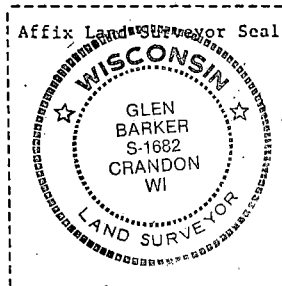
Perpetuated Location

(g&h) Was the corner reestablished through lost corner proportionate methods? If so, show the method, including the directions and distances to other public land survey corners used as evidence or used for proportioning in determining the corner location?

(i) I, Glen Barker
(type or print name) certify that the corner location shown on this record was determined by me or under my direction and control and that this U.S. Public Land Survey Monument Record is correct and complete to the best of my knowledge and belief.

Signature

Date



CERTIFIED LAND CORNER RESTORATION

J-13

Index No.

J 13


State of Wisconsin } ss.
County of Forest

I Philip T. Hansen, do hereby
certify that on the 15th day
of September, 1975, I found
evidence of the Section
corner of S9, S10, S15, S16
Township 37, North, Range
14 East, Fourth Principal Meridian,
as described hereon; and that from this evidence
I established a new monument and accessories
as described hereon to perpetuate the original
location of this corner.

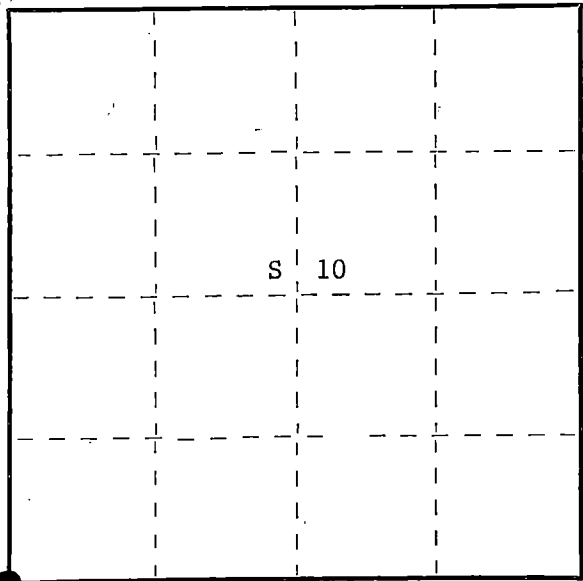
Resident witnesses:

Glen Barker

Jim Claflin



T37N R14E



○ = Corner monument restored.

History of original corner establishment: Original corner established by James L. Nowlin, Government Deputy Surveyor, in 1865, from which cedar 12" bears N58°W 40 links and hemlock 8" bears N68°E 9 links. This corner recovered by E.B. Hurst, Consolidated forester, in 1930 while mapping for acquisition.

Corner perpetuated by Ray Leigh, Consolidated forester, and P.T. Hansen, Registered Land Surveyor, since 1930.

Description of corner evidence found:

Recovered 3" squared cedar post with a mound of rocks piled around it. Also an old cedar stake lying on the rock mound.

Recovered an old cedar lying on the ground with old scribing S9 BT. This bears N52°W a distance of 13 links to the face and scribing. No assurance that this is original location of fall.

Description of monument and accessories I established to perpetuate the original location of this corner.

Replaced 3" squared post with 2-1/2" x 30" Berntsen A-1 Federal Monument, aluminum pipe with magnet installed in cap and base. The post projects 6" above the ground. Cap stamped -

NBT's - Red maple 6" S72°W 55.6 links scribed SC BT.
Red maple 6" N47°W 39.6 links scribed SC BT.
Hemlock 12" N22°E 85.2 links scribed SC BT.

Corner and accessories painted blue.

S498
T37N R14E

S9	S10
S16	S15

1975

Dated at Argonne, Wis., this 24th day of September, 1975

Signature Philip T. Hansen Title Registered Land Surveyor Registration No. S-498
(County Surveyor, Registered Land Surveyor, or other duly authorized official)

Office of Register of Deeds, County of Forest, I hereby certify that the within
instrument was filed in this office for record on the 30th day of September, 1975
at 3:15 o'clock P. M.

DOCUMENT NUMBER 107869

Eugene Staszny
(Register of Deeds)

By Deputy

00006041154

CERTIFIED LAND CORNER RESTORATION

J-17 Index No. **J 17**

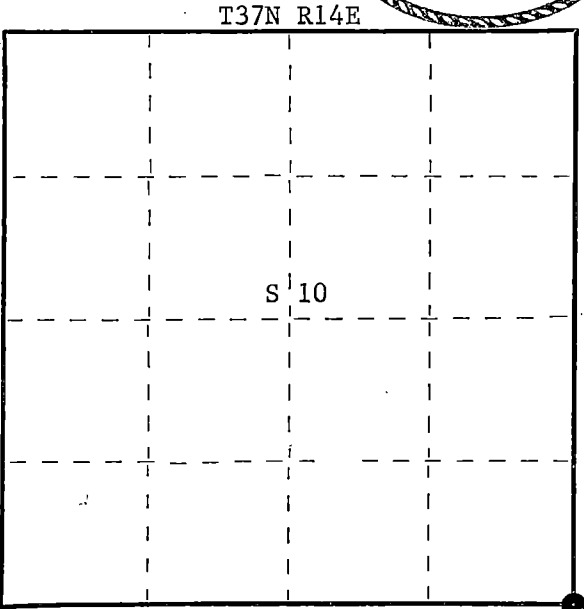
State of Wisconsin }
County of Forest ss.

I, Philip T. Hansen, do hereby
certify that on the 19th day
of September, 1975, I found
evidence of the Section
corner of S10, 11, 14, 15
Township 37, North, Range
14 East, Fourth Principal Meridian,
as described hereon; and that from this evidence
I established a new monument and accessories
as described hereon to perpetuate the original
location of this corner.

Resident witnesses:

Glen Barker

Jim Claflin



○ = Corner monument restored.

History of original corner establishment: Corner established by James L. Nowlin, Government Deputy Surveyor, in 1865, from which cedar 10" bears N31°E 10 links and fir 6" bears N68°W 10 links.

Corner recovered by Ray Leigh, Consolidated Papers, Inc. forester, and P.T. Hansen, Registered Land Surveyor, about 1946. Corner sets just north of Woods Road, east of where it bears north. Set new 4" squared cedar post.

Description of corner evidence found:
Recovered 4" squared cedar post in fair condition. No record or evidence of BT's found.

Description of monument and accessories I established to perpetuate the original location of this corner.
Replaced wooden stake with 2½" x 30" Berntsen A-1 Federal Monument, aluminum pipe with magnet installed in cap and base. The post projects about 6" above surface of ground. Cap is stamped -

NBT's - Cedar 9" N19°E 56 links scribed SC-BT.
Hemlock 8" S88°W 101.6 links scribed SC BT.

Post and accessories painted blue.

S498
T37N R14E
10 | 11
15 | 14
1975

Dated at Argonne, Wis., this 24th day of September, 1975.

Signature *Philip T. Hansen* Title Registered Land Surveyor Registration No. S-498
(County Surveyor, Registered Land Surveyor, or other duly authorized official)

Office of Register of Deeds, County of Forest, I hereby certify that the within instrument was filed in this office for record on the 30th day of September, 1975 at 3:15 o'clock P. M.

Eugene Staszny
(Register of Deeds)
By Deputy

DOCUMENT NUMBER 107870

FORM 985 H. C. MILLER CO., MILWAUKEE

4371410 0000

DOCUMENT NUMBER
142068

FORM 983 M. C. MILLER CO., MINNEAPOLIS

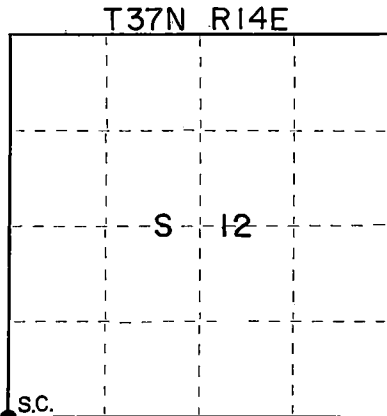
State of Wisconsin }
County of Forest } ss.

I Glen Barker, do hereby
certify that on the 6th day
of December, 1990, I found
~~corner of the~~ Section
corner of Sections 11-12-13-14
Township 37, North, Range
14 East, Fourth Principal Meridian,
as described hereon; and that from this evidence
I established a new monument and accessories
as described hereon to perpetuate the original
location of this corner.

Resident witnesses:

N. Spiess

J. Spiess



○ = Corner monument restored.

CERTIFIED LAND CORNER RESTORATION
U.S. PUBLIC LAND SURVEY RECORD

Index No. J-21

History of original corner establishment:

Original corner established by J.L. Nowlin, Gov't Deputy Surveyor.

Description of corner evidence found:

Re-established Section Corner on basis of survey stations on distances from
original Chicago & Northwestern Railroad plans.

Corner sets N83.02'50"W, 5480.0' of Section corner 12-13-7-18, T37N, R14 & 15E,
distance recorded on Railroad plan.

No evidence of previous corner.

Description of monument and accessories I established to perpetuate the original location of this corner.

Set a 1" Forest County aluminum pipe with 2-1/2" alloy cap stamped. Monument
projects 6" above ground.

Marked N.B.T.s

Triple Maple	11"	N8E	10.95'
Red Maple	6"	S34W	32.10'
Cedar	6"	S46E	55.19'
Red Maple	10"	S85W	15.24'

T37N R14E

S11	S12
S14	S13

S-1682
1990

Forest County

Old Location tag 20.0' North.

Dated at Rhineland, Wis., this 14th day of February, 1991

Signature _____ Title Registered Land Surveyor Registration No. S-1682
(County Surveyor, Registered Land Surveyor, or other duly authorized official)

Office of Register of Deeds, County of Forest, I hereby certify that the within
instrument was filed in this office for record on the 19th day of June, 1991
at 1:30 o'clock P. M.

Paul Aschenbrenner
(Register of Deeds)

By _____ Deputy

4371411 0000

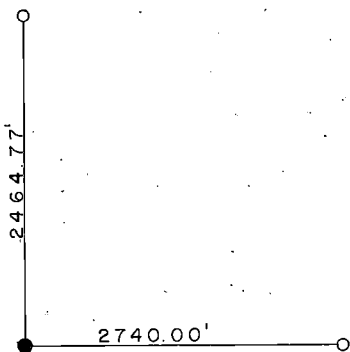
(c) Describe any material discrepancy between the location of the corner as restored or reestablished and the location of that corner as previously restored or reestablished by distance and direction. Show the discrepancy on the plan view drawing under (d), above. Show the distances between the corner as previously restored or reestablished and (1) the corner as restored or reestablished, and (2) to at least 2 of the monuments shown on the drawing in (d), above.

(f) Was the corner restored through acceptance of (1) an obliterated evidence location, or (2) a found perpetuated location?

Retracement of Railroad plan.

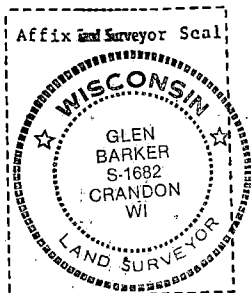
(g&h) Was the corner reestablished through lost corner proportionate methods? If so, state the method, including the directions and distances to other public land survey corners and as evidence or used for proportioning in determining the corner location?

1/4 11 12



12 1/4
13

11 12 Sec. Cor.
14 13 Re-est.



(i) 1. Glen Barker
(type or print name) certify that the corner location shown on this record was determined by me or under my direction and control and that this U.S. Public Land Survey Monument Record is correct and complete to the best of my knowledge and belief.

Glen Barker
Signature

6/18/91
Date

DOCUMENT NUMBER
142070

FORM 985 L. E. MAYER CO., MILWAUKEE

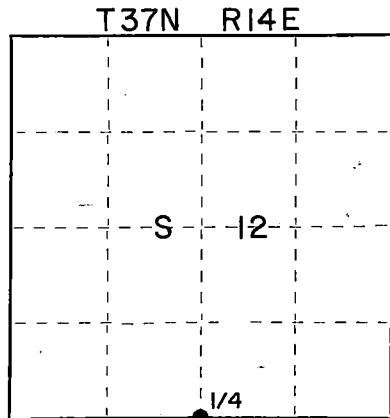
State of Wisconsin }
County of Forest } ss.

I Glen Barker, do hereby
certify that on the 12th day
of October, 19 90, I found
~~corner of the~~ established
Quarter Section
corner of Sections 12 & 13
Township 37, North, Range
14 East, Fourth Principal Meridian,
as described hereon; and that from this evidence
I established a new monument and accessories
as described hereon to perpetuate the original
location of this corner.

Resident witnesses:

N. Spiess

J. Spiess



○ = Corner monument restored.

CERTIFIED LAND CORNER RESTORATION U.S. PUBLIC LAND SURVEY RECORD

Index No. J-23

History of original corner establishment:

Original corner established by J.L. Nowlin, Gov't Deputy Surveyor.

Description of corner evidence found:

Re-established Quarter Section Corner on basis of survey stations and distances from original Chicago & Northwestern railroad plans.

Quarter Section Corner sets 2740.0' intermediate of the southwest and southeast Section Corner on a straight line between the two.

No evidence of previous corner.

Description of monument and accessories I established to perpetuate the original location of this corner.

Set a 1" Forest County aluminum pipe with 2-1/2" alloy cap stamped. Monument projects 6" above ground.

Marked N.B.T.s

Red Pine 7" N25E 79.04'
Red Pine 8" N57E 73.97'
Red Maple 7" S80E 27.60'
Twin Red Maple 6" S9E 42.66'

T37N R14E

1/4	S	12	1990
	S	13	

S-1682

Corner sets 17.0' east of C.P.I. road.

Dated at Rhineland, Wis., this 14th day of February, 19 91Signature _____ Title Registered Land Surveyor Registration No. S-1682
(County Surveyor, Registered Land Surveyor, or other duly authorized official)Office of Register of Deeds, County of Forest, I hereby certify that the within instrument was filed in this office for record on the 19th day of June, 19 91 at 2:30 o'clock P. M.

Paul Hochstetler
(Register of Deeds)

By _____ Deputy

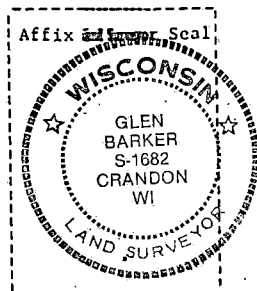
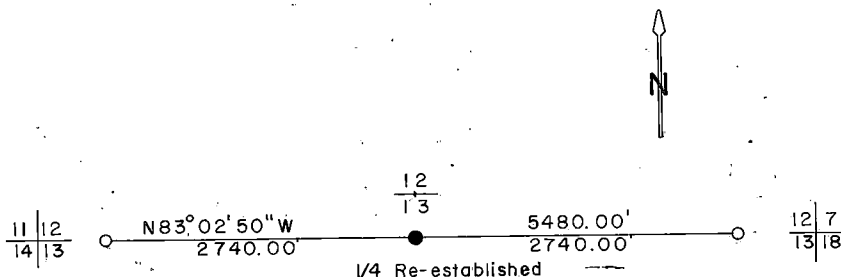
43714120020

(e) Describe any material discrepancy between the location of the corner as restored or reestablished and the location of that corner as previously restored or reestablished by distance and direction. Show the discrepancy on the plan view drawing underneath. Show the distances between the corner as previously restored or reestablished and (1) the corner as restored or reestablished, and (2) to at least 2 of the monuments shown on the drawing in (d), above.

(f) Was the corner restored through acceptance of (1) an obliterated evidence location, or (2) a found perpetuated location?

Retracement of Railroad plan.

(g) Was the corner reestablished through lost corner proportionate methods? If so, show the method, including the directions and distances to other public land survey corners used as evidence or used for proportioning in determining the corner location?



(i) I, Glen Barker
(type or print name) certify that the corner location shown on this record was determined by me or under my direction and control and that this U.S. Public Land Survey Monument Record is correct and complete to the best of my knowledge and belief.

Glen Barker
Signature

6/18/91
Date

CERTIFIED LAND CORNER RESTORATION

Index No. J-25

State of Wisconsin }
County of Forest } ss.


I Philip T. Hansen, do hereby
certify that on the 18th day
of July, 1979, I found
established Section
corner of 12, 7, 18, 13
Township 37, North, Range
14 - 15, Fourth Principal Meridian,
as described hereon; and that from this evidence
I established a new monument and accessories
as described hereon to perpetuate the original
location of this corner.

Resident witnesses:

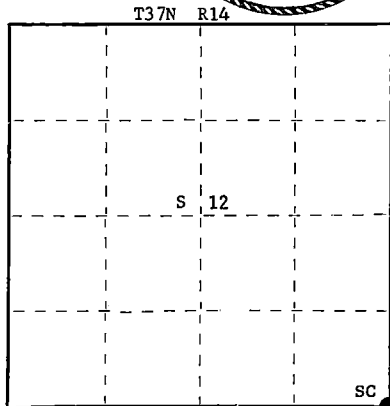
Glen Barker

Jim Claflin

Herb Wagoner



FORM 985
Revised May 1974
Surveyors Edition



○ = Corner monument restored.

History of original corner establishment:

Original corner established by A. Curtis, Deputy Surveyor, in 1858.
No records of any subsequent survey.

Description of corner evidence found:

No evidence of any corner recovered.

Corner established by single proportion from traverse and computation from section corner 13, 18, 19 and 24 to section corner 1, 6, 7 and 12. Computed distance 10485.336 feet at bearing N 0° 11' 31" W. Set section corner 7, 12, 13 and 18 at 5242.068 feet intermediate, as proportioned to the original distance.

Description of monument and accessories I established to perpetuate the original location of this corner.

Set a 2-1/2" Berntsen A-1 Federal Monument (Forest County) projecting 18" above ground.
Cap stamped:

Marked NET's -

White Spruce 6" N71°E 30.10 feet

Maple 5" S8°W 38.90 feet, scribed BT.

Set a 1-1/2" x 5' iron pipe 25' north for witness pipe,
18" above ground.

R14E T37N R15E
12, 7
13, 18
S498 - 1979

Dated at Rhineland, Wis., this 27th day of July, 19 79

Signature Philip T. Hansen Title Registered Land Surveyor Registration No. S-498
(County Surveyor, Registered Land Surveyor, or other duly authorized official)

Office of Register of Deeds, County of Forest, I hereby certify that the within
instrument was filed in this office for record on the 13th day of November, 19 79
at 8:30 o'clock A. M.

Eugene D. Stagnary
(Register of Deeds)

By _____ Deputy

DOCUMENT NO. **117081**

42714120000

CERTIFIED LAND CORNER RESTORATION

Index No. **K 13**

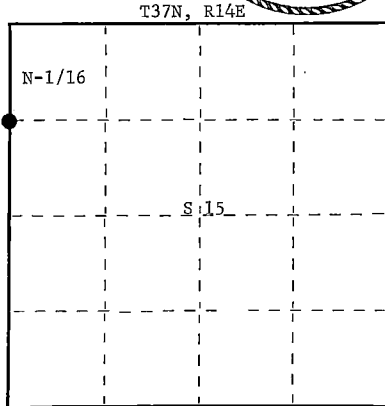

State of Wisconsin }
County of Forest } ss.

I, Philip T. Hansen, do hereby
certify that on the 18th day
of December, 1975, I found
evidence of the N-1/16
corner of Sections 15 and 16
Township 37, North, Range
14 East, Fourth Principal Meridian,
as described hereon; and that from this evidence
I established a new monument and accessories
as described hereon to perpetuate the original
location of this corner.

Resident witnesses:

Glen Barker

Jim Claflin



○ = Corner monument restored.

History of original corner establishment:

Corner recovered by Ray Leigh, Consolidated Forester, in 1948. Origin unknown.
Found 3" squared cedar post with rock cairn around base. Corner had been maintained by
him during ensuing years.

Description of corner evidence found:

Recovered 3" squared cedar post with rock cairn around base. Post was standing but in
poor condition.

No evidence of any BT's visible. Area had been cut during last ten years.

Description of monument and accessories I established to perpetuate the original location of this corner.

Replaced wood post with 1-1/2" O.D. iron pipe with 2" brass cap stamped -
Pipe projects 18" above ground.

NBT's - Cedar 8" N10°E 85 lks. scribed 1/16 BT.
Maple 7" S61°E 10 lks. scribed 1/16 BT.

Pipe and BT's painted blue.

S498
T37N, R14E

S16 | S15

N-1/16

CPI-1975

Dated at Argonne, Wis., this 22nd day of December, 1975

Signature: Philip T. Hansen Title Reg. Land Surveyor Registration No. S-498
(County Surveyor, Registered Land Surveyor, or other duly authorized official)

Office of Register of Deeds, County of Forest, I hereby certify that the within
instrument was filed in this office for record on the 5th day of January, 1976
at 2:45 o'clock P. M.

DOCUMENT NUMBER -- **108497**

EUGENE STATEZNY
(Register of Deeds)
By Eileen Schmidt Deputy

DOCUMENT NUMBER

1337131

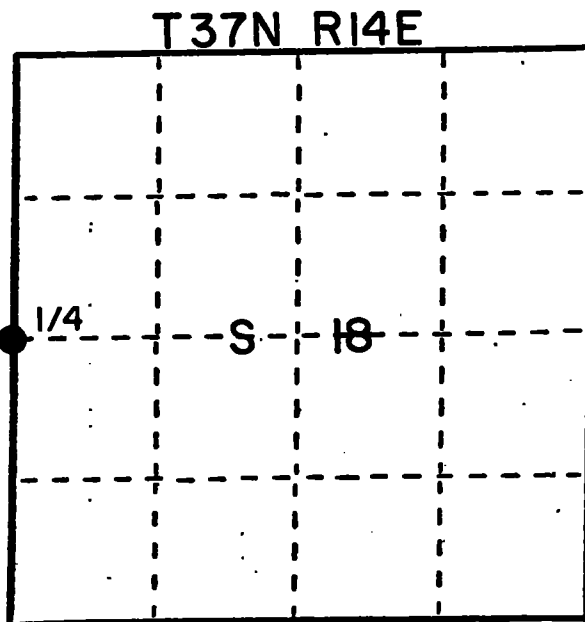
State of Wisconsin } ss.
County of Forest

I, Glen Barker, do hereby
certify that on the 20th day
of February, 1989, I found
EST. the Quarter
corner of Section 13 & 18
Township 37, North, Range
13 & 14 East, Fourth Principal Meridian,
as described hereon; and that from this evidence
I established a new monument and accessories
as described hereon to perpetuate the original
location of this corner.

Resident witnesses:

Norm Spiess

Don Broadbridge



● = Corner monument restored.

U. S. Public Land Survey Monument Record

Index No. L-1

History of original corner establishment:

Original Corner established by Alfred Millard, Gov. Deputy Surveyor in 1858, from
which Fir 14" bears S55E 7 lks and Fir 10" N42W 30 lks.

Description of corner evidence found:

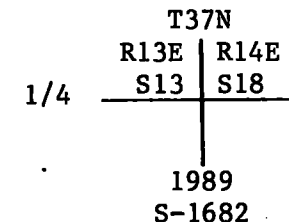
Quarter Section Corner established by proportionate method. Total distance from
previous recovered SW Section corner to reestablished NW Section corner Section 18
is 5274.83'. Set Quarter Section Corner 2637.42' intermediate.

Description of monument and accessories I established to perpetuate the original location of this corner.

Set a 2 1/4" aluminum Forest County Monument with 3/4" alloy cap stamped
Monument projects 6" above ground.

Marked NBTs:

Sugar 6" S51E 17.34'
Sugar 5" N7E 49.55'
Sugar 5" S44W 53.68'
Sugar 5" N58W 22.97'



Dated at Rhineland, Wis., this 31st day of March, 1989

Signature Glen Barker Title Registered Land Surveyor Registration No. 1682
(County Surveyor, Registered Land Surveyor, or other duly authorized official)

Office of Register of Deeds, County of Forest, I hereby certify that the within
instrument was filed in this office for record on the 31st day of March, 1989
at 10:25 o'clock A. M.

Paul Achenbrenner
(Register of Deeds)

By _____ Deputy

43713132000

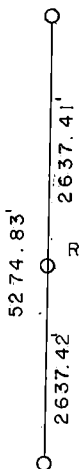
Describe any material discrepancy between the location of the corner as restored or reestablished and the location of that corner as previously restored or reestablished by distance and direction. Show the discrepancy on the plan view drawing under (d), above. Show the distances between the corner as previously restored or reestablished and (1) the corner as restored or reestablished, and (2) to at least 2 of the witness monuments shown on the drawing in (d), above.

Was the corner restored through acceptance of (1) an obliterated evidence location, or, (2) a found perpetuated location?

Was the corner reestablished through lost corner proportionate methods? If so, show the method, including the directions and distances to other public land survey corners used as evidence or used for proportioning in determining the corner location?

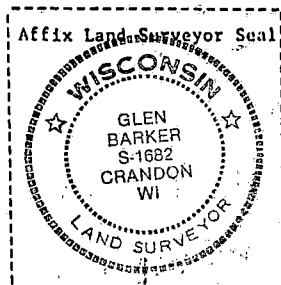


12 7
13 18



Reestablished 1/4 Corner

13 18
24 19



I, Glen Barker

(type or print name) certify that the corner location shown on this record was determined by me or under my direction and control and that this U.S. Public Land Survey Monument Record is correct and complete to the best of my knowledge and belief.

Glen Barker
Signature

3/31/89
Date

DOCUMENT NUMBER

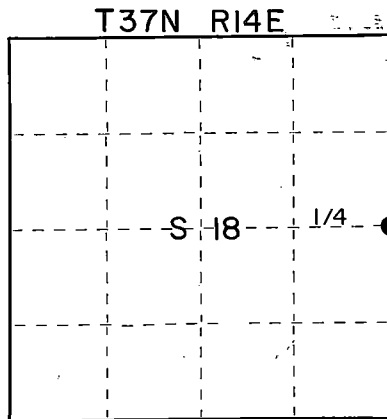
137132

FORM 985 W. C. MILLER CO., MILWAUKEE

State of Wisconsin }
County of Forest } ss.

I Glen Barker, do hereby
certify that on the 2nd day
of February, 19 89, I found
Est. the Quarter
corner of Section 17 & 18
Township 37, North, Range
14 East, Fourth Principal Meridian,
as described hereon; and that from this evidence
I established a new monument and accessories
as described hereon to perpetuate the original
location of this corner.

Resident witnesses:

Norm SpiessDon Broadbridge

○ = Corner monument restored.

CERTIFIED LAND CORNER RESTORATION U.S. PUBLIC LAND SURVEY MONUMENT RECORD

Index No. L-5

History of original corner establishment:
Original Corner established by James L. Nowlin, Gov. Deputy Surveyor in 1865 from
which Spruce 10" bears S72E 12 lks, and Spruce 6" N75W 15 lks.

Description of corner evidence found:

Recovered an old 4" x 4" Cedar post 7.0' long scribed S18; 1/4, S17, 1/4. A 8"
Tamarack bears S9W 13.70', scribed 1/4 S BT.

Corner position has been maintained and accepted by C.P.I. and State of Wisconsin
Forestry Divisions for a period of many years.

Description of monument and accessories I established to perpetuate the original location of this corner.

Replaced post with a 2 1/4" aluminum Forest County Monument with 3/4" alloy cap
stamped.

Monument projects 12" above ground.

Marked NBTs:

Tamarack	3"	S36E	6.24'
White Birch	6"	S46W	76.00'
Tamarack	5"	S84W	46.89'
Maple	12"	N76W	146.84'

T37N R14E	
S18	S17
1989	
S-1682	

Dated at Rhineland, Wis., this 31st day of March, 19 89.

Signature Glen Barker Title Registered Land Surveyor Registration No. 1682
(County Surveyor, Registered Land Surveyor, or other duly authorized official)

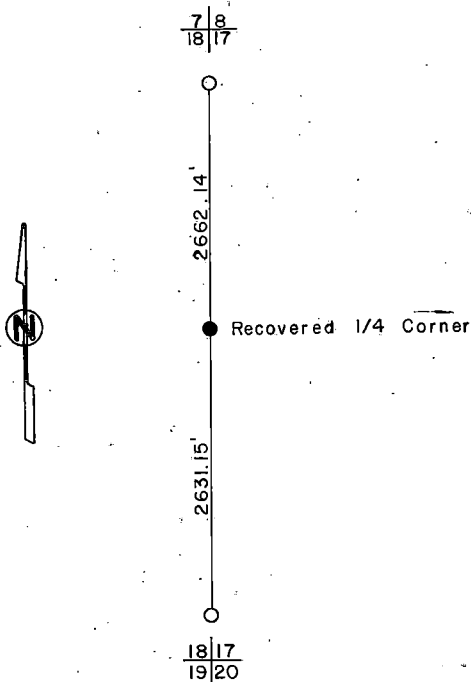
Office of Register of Deeds, County of Forest, I hereby certify that the within
instrument was filed in this office for record on the 31st day of March, 1989
at 10:25 o'clock A. M.

Paul Achenbrenner
(Register of Deeds)

By _____ Deputy

43714182000

- (c) Describe any material discrepancy between the location of the corner as restored or reestablished and the location of that corner as previously restored or reestablished by distance and direction. Show the discrepancy on the plan view drawing under (d), above. Show the distances between the corner as previously restored or reestablished and (1) the corner as restored or reestablished, and (2) to at least 2 of the witness monuments shown on the drawing in (d), above.
- (f) Was the corner restored through acceptance of (1) an obliterated evidence location, or, (2) a found perpetuated location?
- (g&h) Was the corner reestablished through lost corner proportionate methods? If so, show the method, including the directions and distances to other public land survey corners used as evidence or used for proportioning in determining the corner location?



- (i) I, Glen Barker
(type or print name) certify that the corner location shown on this record was determined by me or under my direction and control and that this U.S. Public Land Survey Monument Record is correct and complete to the best of my knowledge and belief.

Signature

Date

3/31/89

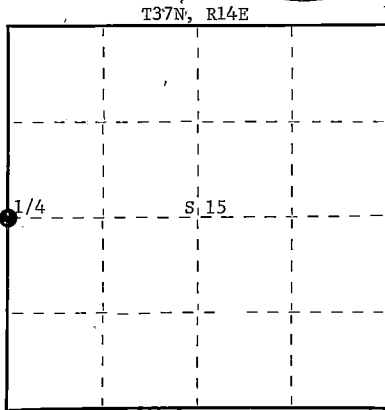

State of Wisconsin }
County of Oneida } ss.

I, Philip T. Hansen, do hereby
certify that on the 22nd day
of September, 1975, I found
evidence of the Quarter
corner of Sections 15 and 16
Township 37 North, Range
14E, Fourth Principal Meridian,
as described hereon; and that from this evidence
I established a new monument and accessories
as described hereon to perpetuate the original
location of this corner.

Resident witnesses:

Glen Barker

Jim Claflin



○ = Corner monument restored.

CERTIFIED LAND CORNER RESTORATION

L-13

Index No.

L 13

History of original corner establishment:

Original corner established by James L. Nowlin, Gov. Deputy Surveyor, in 1865 from which cedar 8" bears S44°W 20 links and sugar maple 8" bears S72°E 15 links.

Corner recovered by E.B. Hurst, Consolidated, in 1931 while mapping for acquisition. Corner replaced by Ray Leigh, Company Forester, and P.T. Hansen, Reg. Land Surveyor, about 1950. Set new post.

Description of corner evidence found:

Recovered 4" cedar post, squared and scribed 1/4S S15, 1/4S S16 in poor condition, but in place.

No BT's recovered.

Description of monument and accessories I established to perpetuate the original location of this corner.

Replaced wooden post with 2-1/2" x 30" Berntsen A-1 federal monument aluminum post with magnet installed in cap and base. Post projects 6" above ground. Cap stamped.

NBT's - Sugar maple 7" N74°E 28.5 links scribed 1/4 BT
Sugar maple 7" S56°E 24.7 links scribed 1/4 BT

Post and bearing trees painted blue.

S498
T37N R14E
S16 | S15
1975

Dated at Argonne, Wis., this 26th day of September, 1975.

Signature *Philip T. Hansen* Title Registered Land Surveyor Registration No. S-498
(County Surveyor, Registered Land Surveyor, or other duly authorized official)

Office of Register of Deeds, County of Forest, I hereby certify that the within
instrument was filed in this office for record on the 30th day of September, 1975
at 3:15 o'clock P. M.

Eugene Stutzman
(Register of Deeds)

DOCUMENT NUMBER --- 107871

By Deputy

42714102000


CERTIFIED LAND CORNER RESTORATION

Index No. L-25

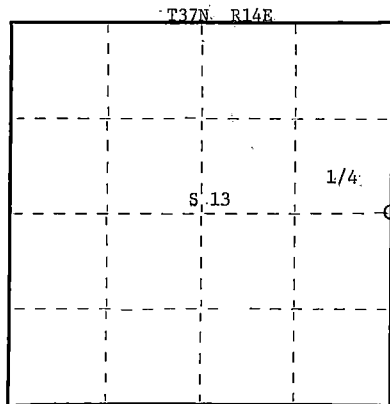
State of Wisconsin }
County of Forest } ss.

I Daniel K. Pleoger, do hereby
certify that on the 16th day
of April, 1981, I ~~found~~
~~restored~~ established
~~restored~~ the 1/4
corner of Sections 13 & 18
Township 37, North, Range
14 & 15, Fourth Principal Meridian,
as described hereon; and that from this evidence
I established a new monument and accessories
as described hereon to perpetuate the original
location of this corner.

Resident witnesses:



FORM 985 R. C. MILLER CO., MILWAUKEE



○ = Corner monument restored.

History of original corner establishment:

Original corner established by Arlemas Curtis, deputy government surveyor, in 1857
from which Hemlock 20" bears N37°W 22 links and Yellow Birch 15" bears S60°E
8 links.

Description of corner evidence found:

From previous survey set section corner 7-12-13-18 T37N R14 & 15E.
Set 1/4 corner intermediate between section corners 7-12-13-18 T37N R14 & 15E
and section corners 13-24-18-19 T37N R14 & 15E, a total distance of 5242.668 feet
at bearing N0-11-31W.
Set 1/4 corner 2621.334 feet intermediate.

Description of monument and accessories I established to perpetuate the original location of this corner.

Set a 2-1/2" aluminum federal A-1 monument with alloy cap - stamped:
Monument projects 12" above ground.

Marked NBT's:

Red Pine 8" S76°E 23.45 feet
Red Pine 8" S42°E 30.28 feet
Maple 6" N89°W 46.46 feet
scribed 1/4 B.T.

R14E - T37N - R15E
1/4 13+18
S1537-1981

Dated at Rhineland, Wis., this 22nd day of June, 1981

Signature Daniel K. Pleoger Title Registered Land Surveyor Registration No. 1537
(County Surveyor, Registered Land Surveyor, or other duly authorized official)

Office of Register of Deeds, County of Forest, I hereby certify that the within
instrument was filed in this office for record on the 1st day of July, 1981
at 8:30 o'clock A. M.

Eugene Steacy
(Register of Deeds)
By _____ Deputy

DOCUMENT NO.
120032

4374132000

CERTIFIED LAND CORNER RESTORATION

Index No. M-25

State of Wisconsin }
County of Forest } ss.

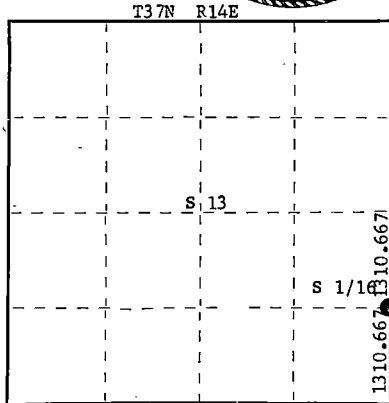

I, Philip T. Hansen, do hereby
certify that on the 18th day
of July, 1979, I ~~found~~
evidence of the S 1/16
corner of Section 13 and 18
Township 37, North, Range
14 & 15, Fourth Principal Meridian,
as described hereon; and that from this evidence
I established a new monument and accessories
as described hereon to perpetuate the original
location of this corner.

Resident witnesses:

Glen Barker

Jim Claflin

Herb Wagoner



○ = Corner monument restored.

History of original corner establishment:

No records of any previous survey.

Description of corner evidence found:

No evidence of any corner recovered.

Corner established by traverse and computation. Established section corner 13, 18, 19 and 24, 37-14 and 37-15 by single proportion at distance of 5242.669 feet at bearing N 0° 11' 31" W. Set S 1/16 at 1310.667 feet N 0° 11' 31" W of section corner 13, 18, 19 and 24.

Description of monument and accessories I established to perpetuate the original location of this corner.

Set 1-1/2" iron pipe with 2" brass cap, stamped:

Monument projects 24" above ground.

Marked NBT's -

W. Spruce 9" S49°E 12.95'

Red Pine N56°E 13.55'

both scribed 1/16 BT.

S498
37-14 37-15
S 1/16 13 + 18
CPI - 1979

Dated at Rhineland, Wis., this 27th day of July, 1979.

Signature Philip T. Hansen Title Registered Land Surveyor Registration No. S-498
(County Surveyor, Registered Land Surveyor, or other duly authorized official)

Office of Register of Deeds, County of Forest, I hereby certify that the within
instrument was filed in this office for record on the 13th day of November, 1979
at 8:30 o'clock A. M.

Eugene Stegany
(Register of Deeds)
By _____ Deputy

DOCUMENT NO. **117082**

00012111157


State of Wisconsin }
County of Forest } ss.

I, Philip T. Hansen, do hereby
certify that on the 30th day
of September, 1975, I found
evidence of the Section
corner of S133718, 19.24
Township 37, North, Range
13 and 14 East, Fourth Principal Meridian,
as described hereon; and that from this evidence
I established a new monument and accessories
as described hereon to perpetuate the original
location of this corner.

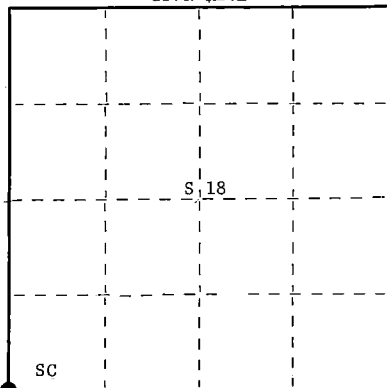
Resident witnesses:

Glen Barker

Jim Claflin



T37N R14E



○ = Corner monument restored.

CERTIFIED LAND CORNER RESTORATION

Index No. **N Y**

History of original corner establishment: Original corner established by Alfred Millard, in 1858, from which Sugar 12" bears N78°W 39 links, Hemlock 14" bears N41°E, Lind 16" bears S37°E 16 links, and Elm 9" bears S50°W 9 links.

Corner recovered by E.B. Hurst, Consolidated Forester, in 1930. Recovered post in corner of N-S and E-W fence corner.

Corner maintained since 1930 by Ray Leigh, Consolidated Forester, and R.T. Hansen, Registered Surveyor.

Description of corner evidence found:

Recovered 4" squared hardwood stake in the corner of old South and West fence. Post was in poor condition.

No. OBT's were in evidence.

Description of monument and accessories I established to perpetuate the original location of this corner.

Wooden post replaced with 2½" x 30" Berntsen, A-1 Federal Monument, aluminum pipe with magnet installed in cap and base. Cap stamped -
Post projects 6" above ground.

NBT's - Elm	12"	S90°E	33 links, scribed SC BT.
Sugar	7"	N48°W	67.6 links, scribed SC BT.
Sugar	8"	S76°W	107 links, scribed SC BT.

S498
R T37N R
13 13/18 14
E 24/19 E
1975

Dated at Argonne, Wis., this 2nd day of October, 1975.

Signature *Philip T. Hansen* Title Registered Land Surveyor Registration No. S-498
(County Surveyor, Registered Land Surveyor, or other duly authorized official)

Office of Register of Deeds, County of Forest, I hereby certify that the within
instrument was filed in this office for record on the 13th day of October, 1975.
at 4:00 o'clock P. M.

Eugene Stetson
(Register of Deeds)
By Deputy

DOCUMENT NUMBER **107968**

11-13-75 13130000

CERTIFIED LAND CORNER RESTORATION

Index No. **N 3**


State of Wisconsin } ss.
County of Forest

I, Philip T. Hansen, do hereby certify that on the 30th day of September, 1975, I found evidence of the Quarter corner of Sec. 18 and 19 Township 37, North, Range 14 East, Fourth Principal Meridian, as described hereon; and that from this evidence I established a new monument and accessories as described hereon to perpetuate the original location of this corner.

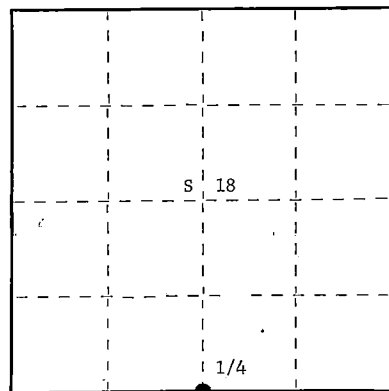
Resident witnesses:

Glen Barker

Jim Claflin



T37N R14E



○ = Corner monument restored.

History of original corner establishment: Original corner established by James L. Nowlin, Gov. Deputy Surveyor, in 1865, from which Spruce 10" bears S8°E 8 links, and Spruce 6" bears N50°W 12 links. Corner recovered by E.B. Hurst, Consolidated Forester, in 1932, during mapping. Corner perpetuated by Ray Leigh and P.T. Hansen, Consolidated Forester and Surveyor.

Description of corner evidence found:

Recovered 5" cedar post, squared and scribed $\frac{1}{4}$ S S18, $\frac{1}{4}$ S S19, in fair condition. No OBT's were recovered.

Description of monument and accessories I established to perpetuate the original location of this corner.

Replaced wooden post with 2 $\frac{1}{2}$ " x 30" Berntsen, A-1 Federal Monument, aluminum pipe with magnets installed in cap and base. Cap stamped -

NBT's - Black spruce 6" S11°W 21.7 links, scribed $\frac{1}{4}$ BT.
Black spruce 6" N35°E 32.5 links, scribed $\frac{1}{4}$ BT.

S498
T37N R14E
1/4 S 18
S 19
1975

Dated at Argonne, Wis., this 2nd day of October, 1975.

Signature Philip T. Hansen Title Registered Land Surveyor Registration No. S-498
(County Surveyor, Registered Land Surveyor, or other duly authorized official)

Office of Register of Deeds, County of Forest, I hereby certify that the within instrument was filed in this office for record on the 13th day of October, 1975 at 4:00 o'clock P. M.

Eugene Stagny
(Register of Deeds)

DOCUMENT NUMBER -- **107969**

By _____ Deputy

CERTIFIED LAND CORNER RESTORATION

N-9 Index No. **N 9**

State of Wisconsin


County of Forest } ss.

I, Philip T. Hansen, do hereby certify that on the 15th day of September, 1975, I found evidence of the Section corner of Secs. 16-17-20-21 Township 37, North, Range 14 East, Fourth Principal Meridian, as described hereon; and that from this evidence I established a new monument and accessories as described hereon to perpetuate the original location of this corner.

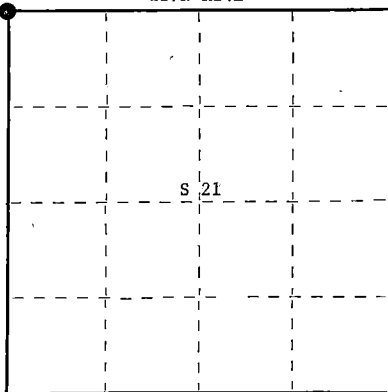
Resident witnesses:

Glen Barker

Jim Claflin



T37N R14E



○ = Corner monument restored.

History of original corner establishment: Original corner established by James L. Nowlin, Government Deputy Surveyor, in 1865, from which aspen 10" bears N78°E 20 links and aspen 12" bears N65°W 45 links. This corner recovered by E.B. Hurst, Company forester, and P.T. Hansen, Registered Land Surveyor, in 1930 during mapping for acquisition. Recovered old wooden post. No trace of BT's recovered. This corner perpetuated by Ray Leigh and other Company foresters.

Description of corner evidence found:

Recovered 4" squared and scribed cedar post lying on the ground. Recovered point of stake in ground. Various old trees had been painted blue but no evidence of scribe marks.

Description of monument and accessories I established to perpetuate the original location of this corner.

Point of 4" wooden stake replaced with 2-1/2" x 30" Berntsen A-1 Federal Monument, aluminum pipe with magnet installed in cap and base. The corner projects 6" above ground. No suitable trees available for BT's. Set two 1-1/2" O.D. iron pipes with 2" brass caps stamped - (1) WC - W 18 links; (2) WC - S 20 links.

Corner monument and witness corners painted blue.

Cap stamped.

S498
T37N R14E
17 | 16
20 | 21
1975

Dated at Argonne, Wis., this 24th day of September, 1975.

Signature Philip T. Hansen Title Registered Land Surveyor Registration No. S-498
(County Surveyor, Registered Land Surveyor, or other duly authorized official)

Office of Register of Deeds, County of Forest, I hereby certify that the within instrument was filed in this office for record on the 30th day of September, 1975 at 3:15 o'clock P. M.

DOCUMENT NUMBER -- **107872**

Eugene Stutzman
(Register of Deeds)
By _____ Deputy

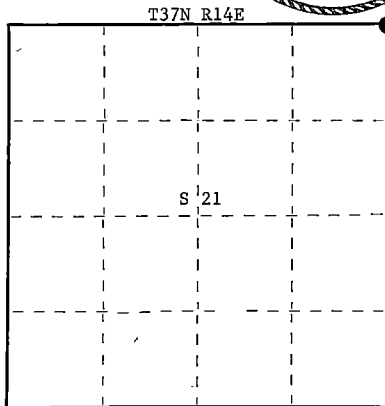

State of Wisconsin }
County of Forest } ss.

I, Philip T. Hansen, do hereby
certify that on the 18th day
of September, 19 75, I found
evidence of the Section
corner of Secs. 15, 16, 21, 22
Township 37, North, Range
14 East, Fourth Principal Meridian,
as described hereon; and that from this evidence
I established a new monument and accessories
as described hereon to perpetuate the original
location of this corner.

Resident witnesses:

Glen Barker

Jim Claflin



○ = Corner monument restored.

CERTIFIED LAND CORNER RESTORATION

N-13 Index No. **N13**

History of original corner establishment: Original corner established by James L. Nowlin, Government Deputy Surveyor, in 1865, from which aspen 8" bears S23°E 45 links and aspen 10" bears N43°W 50 links.

Corner recovered by E.B. Hurst, Consolidated Papers, Inc. forester, in 1930 during mapping for acquisition in 1930. Recovered wood post but no evidence of BT's. Corner perpetuated by Consolidated's foresters and P.T. Hansen, Registered Land Surveyor, since 1930.

Description of corner evidence found:

Recovered old squared cedar stake in poor condition.

Description of monument and accessories I established to perpetuate the original location of this corner.

Replaced old wood stake with 2-1/2" x 30" Berntsen A-1 Federal Monument, aluminum pipe with magnet installed in cap and base. The post projects 6" above the ground.
Cap stamped -

NBT's - Elm 12" N12°E 91.2 links scribed SC BT.
Elm 14" S74°W 73.5 links scribed SC BT.

Post and accessories painted blue.

S498
T37N R14E

S16	S15
S21	S22

1975

Dated at Argonne, Wis., this 24th day of September, 1975.

Signature Philip T. Hansen Title Registered Land Surveyor Registration No. S-498
(County Surveyor, Registered Land Surveyor, or other duly authorized official)

Office of Register of Deeds, County of Forest, I hereby certify that the within
instrument was filed in this office for record on the 30th day of September, 19 75
at 3:15 o'clock P. M.

Eugene Stutzman
(Register of Deeds)
By _____ Deputy

DOCUMENT NUMBER -- **107873**

0000014143H

State of Wisconsin }
County of Forest } ss.

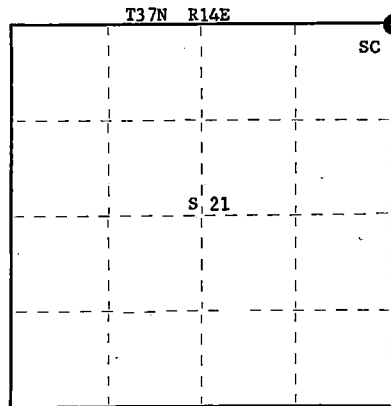

I Philip T. Hansen, do hereby
certify that on the 10th day
of August, 1978, I found
evidence of the Section
corner of Sec. 15, 16, 21 & 22
Township 37, North, Range
14, Fourth Principal Meridian,
as described hereon; and that from this evidence
I established a new monument and accessories
as described hereon to perpetuate the original
location of this corner.

Resident witnesses

Glen Barker

Jim Claflin

Herb Wagoner



○ = Corner monument restored.

CERTIFIED LAND CORNER RESTORATION
Correction to N-13 Dated September 30, 1975 Doc. 107873
History of original corner establishment:

Index No. N-13 A.

Description of corner evidence found:

Because of harvesting of infected trees it was necessary to cut the established bearing trees. Elm 12" N12°E, 91.2 links and Elm 14" S74°W, 73.5 links.

Description of monument and accessories I established to perpetuate the original location of this corner.

Replaced elm BT's with 3 witness monuments.

- #1 1½" x 48" iron pipe south 8 feet
 - #2 1½" x 48" iron pipe west 10 feet
 - #3 1½" x 48" iron pipe S45°E, 12 feet
- all witness monuments project 24" above ground.

Dated at Rhineland, Wis., this 14th day of August, 1978.

Signature Philip T. Hansen Title Registered Land Surveyor Registration No. S-498
(County Surveyor, Registered Land Surveyor, or other duly authorized official)

Office of Register of Deeds, County of Forest, I hereby certify that the within
instrument was filed in this office for record on the 28th day of August, 1978
at 3:30 o'clock P. M.

Eugene Steatzen
(Register of Deeds)

By _____ Deputy

DOCUMENT NUMBER
114615

0000 N114615H

CERTIFIED LAND CORNER RESTORATION

Index No. **N2T**


State of Wisconsin }
County of _____ Forest } ss.

I, Philip T. Hansen, do hereby
certify that on the 26th day
of September, 19 75, I found
evidence of the Section
corner of S13, 14, 23, 24
Township 37, North, Range
14 East, Fourth Principal Meridian,
as described hereon; and that from this evidence
I established a new monument and accessories
as described hereon to perpetuate the original
location of this corner.

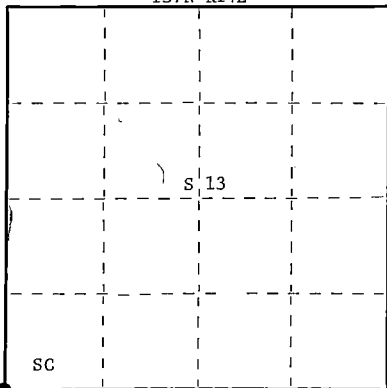
Resident witnesses:

Glen Barker

Jim Claflin



T37N R14E



○ = Corner monument restored.

History of original corner establishment: Original corner established by James L. Nowlin, Gov. Deputy Surveyor, in 1865, from which White Pine 8" bears S63°E 50 links, and White Pine 10" bears N30°W 45 links. Corner recovered by E.B. Hurst, Consolidated Forester, in 1930. Corner restored by Ray Leigh, Consolidated Forester, in 1948. Set new post with location tag on it. He states that this post was set in hole of old survey stake.

Description of corner evidence found:

Recovered 7" cedar post with a location tag marking corner. This corner sits at the extended centerlines of N-S and E-W County Trunk "O".

No remains of OBT's were recovered.

Description of monument and accessories I established to perpetuate the original location of this corner.

Replaced wooden stake with 2½" x 30" Berntsen A-1 Federal Monument, aluminum post with magnet installed in cap and base. Post projects 6" above ground level.
Cap stamped -

NBT's - White Pine 18" S16°E 2.58 links, scribed SC BT.
Red Pine 8" S54°W 112.4 links, scribed SC BT.
USGS Bench Mark TT39E due east 3 links.

S498
T37N R14E
14 | 13
Sec. 23 | 24
1975

Post and BT's painted blue.

Reset location post just north of new corner post.

Dated at Argonne, Wis., this 2nd day of October, 19 75

Signature Philip T. Hansen Title Registered Land Surveyor Registration No. S-498
(County Surveyor, Registered Land Surveyor, or other duly authorized official)

Office of Register of Deeds, County of Forest, I hereby certify that the within instrument was filed in this office for record on the 23th day of October, 19 75 at 4:00 o'clock P. M.

Eugene Stagnier
(Register of Deeds)
By _____ Deputy

DOCUMENT NUMBER - **107967**

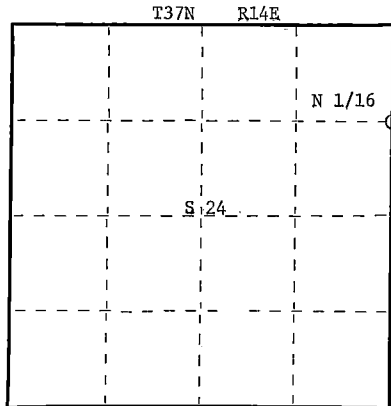

CERTIFIED LAND CORNER RESTORATION

Index No. 025

State of Wisconsin } ss.
County of Forest

I Daniel K. Plegger, do hereby
certify that on the 27th day
of April, 1981, I found
established N 1/16
corner of Sections 19 & 24
Township 37, North, Range
14 & 15 East, Fourth Principal Meridian,
as described hereon; and that from this evidence
I established a new monument and accessories
as described hereon to perpetuate the original
location of this corner.

Resident witnesses:



○ = Corner monument restored.

History of original corner establishment:

No evidence of any previous corner.

Description of corner evidence found:

Total distance from 1/4 corner between section corner 13-18-19-24 T37N-R14&15E is
2692.458 feet at bearing N 0-08-23 E.
Set N 1/16 1346.229 feet intermediate.

Description of monument and accessories I established to perpetuate the original location of this corner.

Set a 1-1/2" iron pipe with 2" diameter brass cap stamped:

Monument projects 18" above ground.

Marked NBT's:

Maple 6" N66°E 82.65 feet
B.Spruce 6" S16°W 60.20 feet
scribed 1/16 - B.T.

S1537
T37N R15E
N 1/16 24 19
T37N R14E
CPI-1981

Dated at Rhineland Wis., this 3rd day of August, 1981

Signature Daniel K. Plegger Title Registered Land Surveyor Registration No. 1537
(County Surveyor, Registered Land Surveyor, or other duly authorized official)

Office of Register of Deeds, County of Forest, I hereby certify that the within
instrument was filed in this office for record on the 19th day of January, 1982
at 2:00 o'clock P. M.

Eugene Stangor
(Register of Deeds)

DOCUMENT NO. **121088**

By _____ Deputy


Index No

P-21

P21

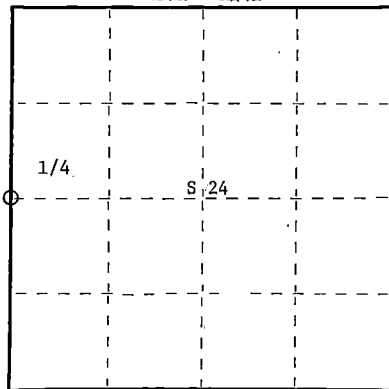
I, Daniel K. Plegger, do hereby certify that on the 15th day of April, 1981, I ~~was~~ was ~~in~~ in the Quarter corner of Sections 23 and 24 Township 37, North, Range 14 East, Fourth Principal Meridian, as described hereon; and that from this evidence I established a new monument and accessories as described hereon to perpetuate the original location of this corner.

Resident witnesses:



FORM 985 H. C. MILLER CO., MILWAUKEE

T37N. R14E



○ = Corner monument restored.

Original corner established by J. Nowlin, government deputy surveyor, in 1865 from which Spruce 15" bears S26°E 17 links and Cedar 12" bears N26°W 20 links.

Description of corner evidence found:

Total distance from section corner 23-24-25-26 to section corner 13-14-23-24 is 5348.611 feet at bearing S0-11-45W.
Set 1/4 corner 2674.305 feet intermediate.

Description of monument and accessories I established to perpetuate the original location of this corner.

Set a 2-1/2" aluminum federal A-1 monument with alloy cap - stamped:
Monument projects 12" above ground.
Marked NBT's:

White Pine	7"	S11°E	1.25 feet
White Pine	9"	N58°W	11.50 feet
Red Pine	7"	N42°E	27.26 feet

T37N R14E
1/4 23+24
S1537-1981

Dated at Rhineland, Wis., this 22nd day of June, 1981

Signature: Daniel K. Pleager Title: Registered Land Surveyor Registration No. 1537
(County Surveyor, Registered Land Surveyor, or other duly authorized official)

Office of Register of Deeds, County of Forest, I hereby certify that the within instrument was filed in this office for record on the 1st day of July, 1981 at 8:30 o'clock A. M.

By Eugene Stagny Deputy

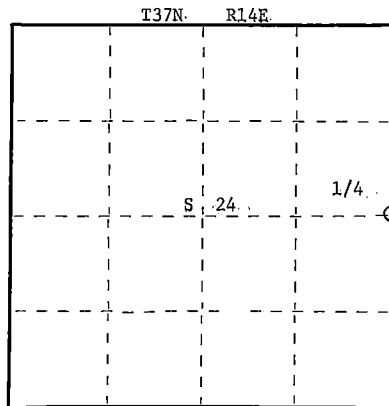

DOCUMENT NO.
120033

43714737000

State of Wisconsin }
County of Forest } ss.

I, Daniel K. Plegger, do hereby
certify that on the 16th day
of April, 1981, I found
evidence of the Quarter
corner of Sections 19 and 24
Township 37, North, Range
14 & 15 East, Fourth Principal Meridian,
as described hereon; and that from this evidence
I established a new monument and accessories
as described hereon to perpetuate the original
location of this corner.

Resident witnesses:



○ = Corner monument restored.

CERTIFIED LAND CORNER RESTORATION

Index No. P-25

P25

History of original corner establishment:

Original corner established by James L. Nowlin, government deputy surveyor, in 1865 from which Tamarack 6" bears S18°W 33 links and Tamarack 6" bears N23°E 34 links.

Description of corner evidence found:

Recovered an old 3" squared cedar stake laying down, no scribing legible - found pieces of point at end of stake. There is an old U.S.F.S. Location Tag tacked to a 10" cedar which bears S52°E 11.67 feet.
Recovered old tamarack stump which bears N16°E 39 links.

Description of monument and accessories I established to perpetuate the original location of this corner.

Set a 2-1/2" aluminum federal A-1 monument with alloy cap - stamped:
Monument projects 12" above ground.

Marked NBT's:

Cedar 8" S56°W 14.60 feet
Cedar 5" N83°W 49.79 feet
Cedar 6" S81°E 46.23 feet
scribed 1/4 B.T.

R14E - T37N - R15E

1/4 24 19

S1537 - 1981

Dated at Rhineland, Wis., this 22nd day of June, 1981.

Signature Daniel K. Plegger Title Registered Land Surveyor Registration No. 1537
(County Surveyor, Registered Land Surveyor, or other duly authorized official)

Office of Register of Deeds, County of Forest, I hereby certify that the within instrument was filed in this office for record on the 1st day of July, 1981 at 8:30 o'clock A. M.


Eugene D. Stutzman
(Register of Deeds)
By _____ Deputy

DOCUMENT NO.
120034

43714242000

CERTIFIED LAND CORNER RESTORATION

State of Wisconsin }
County of Forest } ss.



I Philip T. Hansen, do hereby certify that on the 25 day of Sept, 1975
I found evidence of the Section Corner corner of Sec. 19, 20, 29, 30
Township 37 North Range 14 East, Fourth Principal Meridian, as described
hereon; and that from this evidence I established a new monument and accessories as described hereon to per-
petuate the original location of this corner:

Description of original monument and accessories and subsequent restorations: Original corner
established by James L. Nowlin, Gov. Deputy Surveyor, in 1865 from which Ash 8" bears
N 72° W 15 lks and Ash 7" bears N 57° E 30 lks. This corner was recovered by E.B. Hurst,
Consolidated Forester in 1932.
Corner has been perpetuated by Consolidated Forester, Ray Leigh and P.T. Hansen, Reg. Land
Surveyor since 1932.

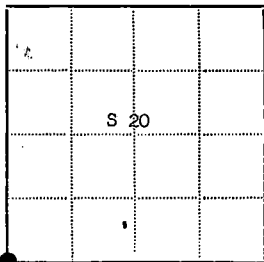
Description of corner evidence found: Recovered 3" squared cedar post, in poor condition.
Corner had been painted blue. Area has been planted to spruce.

Description of monument and accessories I established to perpetuate the location of this corner:
Replaced 3" squared cedar post with 2 1/2" x 30" Berntsen, A-1 Federal monument, aluminum
pipe with magnet installed in cap and base. Post projects 6" above ground. Cap stamped.

NBTs - W. Spruce 7" S46°E	19.7 lks	Scribed SC BT	S 498
W. Spruce 6" N52°W	28.3 lks	Scribed SC BT	T 37 N R 14 E
W. Spruce 6" S 9°W	41.4 lks	Scribed SC BT	S19 S20
			S30 S29
			1975

Pipe and NBTs painted blue

T 37 N R 14 E



● - Corner monument restored
□ -

Resident witnesses Glen B arker and Jim Clafflin

Argonne
Dated at Argonne Wisconsin, this 29 day of Sept
1975

Signature Philip T. Hansen Title Reg. Land Surveyor
(County Surveyor, Registered Land Surveyor, or other duly authorized official)

Surveyors Registration No. S498 DOCUMENT NUMBER 107921

Office of Register of Deeds County of Forest

I hereby certify that the within instrument was filed in this office for record
on the 6th day of October, 1975, and was filed in Book
No. _____ Page No. _____ of County Records.

Signature Eugene Stutzman Title Register of Deeds

Township 37 N Range 14 E Section 20 Index No. _____, Page No. _____

43714190000 R-5

U.S. PUBLIC LAND SURVEY MONUMENT RECORD

Instructions: This record shall show the location of the corner and shall include all of the following nine elements (a through i).

- (a) Identify the corner by reference to the U.S. public land survey system.

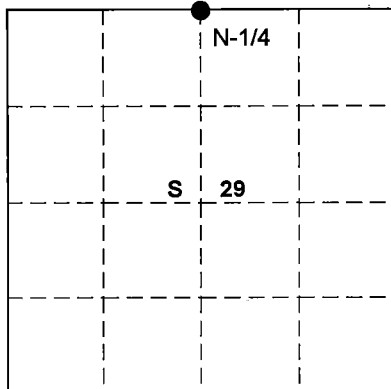
O = Corner monument restored.

N-1/4 Corner

Sec. 29, T 37, N, R 14 E

Type of Monument:

2-1/4" Aluminum Pipe 3-1/4" Alloy Cap
2" above ground



FOREST COUNTY

- (b) Describe any record evidence, monument evidence, occupational evidence, testimonial evidence or any other material evidence you considered, and whether the monument was found or placed.

No evidence of original or subsequent monument or accessories.

Reestablished quarter section corner on a proportional measurement.

Total distance from northwest section corner to northeast section corner is 5261.75'

Set quarter section corner on a proportional measurement to the original distance.

2630.87' intermedite.

Original corner established in 1865 by James Nowlin Gov.t Deputy Surveyor, from which Birch 8" bears S27E 10lks. And Elm 6" bears N34E 40lks.

- (c) In the plan view drawing below, provide reference ties to at least 4 witness monuments, or, if the location is within a municipality, to at least 2 witness monuments. (Witness monuments shall be made of concrete, natural stone, iron or other equally durable material).

Describe witness monuments:

- (d) Show a plan view drawing depicting the relevant monuments

and reference ties which is sufficient in detail to enable accurate relocation of the corner monument if the corner monument is disturbed. Indicate north.

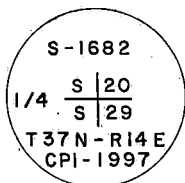
Marked N.B.T.s

- (1) Red maple 8" N80W 85.62'
- (2) Red maple 7" S80W 49.16'
- (3) White Spruce 13" N45E 114.80'

- O Set a 1-1/4"x 42" iron pipe for Ref. Mon. S10E 39.11' (3)

Projecting 6" above ground

Monument Set
2" above ground



(1)



(2)



Monument Set



County File No. _____

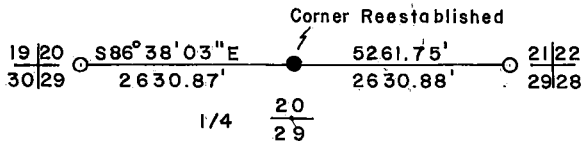
43714200020

(e) Describe an material discrepancy between the location of the corner as restored or reestablished and the location of that corner as previously restored or reestablished by distance and direction. Show the discrepancy on the plan view drawing under (d), above. Show the distances between the corner as previously restored or reestablished and (1) the corner as restored or reestablished, and (2) to at least 2 of the witness monuments shown on the drawing in (d), above.

(f) Was the corner restored through acceptance of (1) an obliterated evidence location, or, (2) a found perpetuated location?

(g&h) Was the corner reestablished through lost corners proportionate methods? If so, show the method, including the directions and distances to other public land survey corners used as evidence or used for proportioning in determining the corner location?

Proportionate method



REGISTER'S OFFICE
Forest County, WI

Received for record this 3rd day
of March A.D., 19 98
at 1:14 o'clock P.M. and
recorded in Vol. 37-14 of records
on page R-7

[Signature]
Deputy REGISTER

(i) I, Glen Barker
(type or print name) certify that the corner location shown on this record was determined by me or under my direction and control and that this U.S. Public Land Survey Monument is correct and complete to the best of my knowledge and belief.



Signature

[Signature]

Date

3/2/98

SEC. --29--TWN.--37--RNG.-14--E-


CERTIFIED LAND CORNER RESTORATION

R-9 Index No. **R 9**

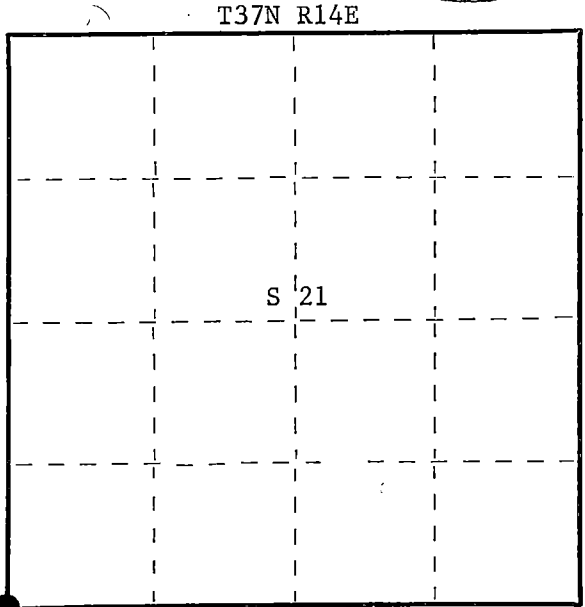
State of Wisconsin } ss.
County of Forest

I Philip T. Hansen, do hereby
certify that on the 15th day
of September, 1975, I found
evidence of the Section
corner of S20, 21, 28, 29
Township 37, North, Range
14 East, Fourth Principal Meridian,
as described hereon; and that from this evidence
I established a new monument and accessories
as described hereon to perpetuate the original
location of this corner.

Resident witnesses:



FORM 985 H. C. MILLER CO., MILWAUKEE



○ = Corner monument restored.

History of original corner establishment: Original Corner established by James L. Nowlin, Government Deputy Surveyor, in 1865, from which aspen 10" N34°E 8 links and aspen 12" S27°W 15 links. This corner had been recovered in 1930 by Consolidated Papers, Inc. foresters and has been perpetuated by Company foresters and P.T. Hansen, Registered Land Surveyor. This corner was marked with old wooden stake in 1930 when lines were run for acquisition and mapping.

Description of corner evidence found:

Recovered 3" squared hardwood stake, painted blue, which had rotted off and fallen down.
Extracted point of stake from the ground. Trees around corner had been painted blue.

Description of monument and accessories I established to perpetuate the original location of this corner.

Replaced point of old stake with 2-1/2" Berntsen A-1 Federal Monument, aluminum pipe with magnet installed in cap and base. This corner projects 6" above ground. Cap stamped -

NBT's - Sugar maple 7" N23°W 61.3 links scribed SC BT.
White birch 9" S61°W 20.7 links scribed SC BT.
Elm 12" N37°E 102.7 links scribed SC BT.

S498
T37N R14E

S20	S21
S29	S28

All accessories painted blue.

1975

Dated at Argonne, Wis., this 24th day of September, 1975

Signature *Philip T. Hansen* Title Registered Land Surveyor Registration No. S-498
(County Surveyor, Registered Land Surveyor, or other duly authorized official)

Office of Register of Deeds, County of Forest, I hereby certify that the within
instrument was filed in this office for record on the 30th day of September, 1975
at 3:15 o'clock P. M.

DOCUMENT NUMBER 107874

Eugene Staszny
(Register of Deeds)
By Deputy

4271420 0000

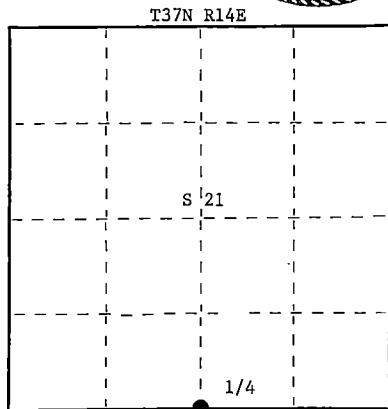

State of Wisconsin } ss.
County of Forest

I, Philip T. Hansen, do hereby
certify that on the 15th day
of September, 1975, I found
evidence of the Quarter
corner of Sections 21 and 28
Township 37, North, Range
14 East, Fourth Principal Meridian,
as described hereon; and that from this evidence
I established a new monument and accessories
as described hereon to perpetuate the original
location of this corner.

Resident witnesses:

Glen Barker

Jim Claflin



○ = Corner monument restored.

CERTIFIED LAND CORNER RESTORATION

R-11 Index No. **K11**

History of original corner establishment: Original corner established by James L. Nowlin, Government Deputy Surveyor, in 1865, from which aspen 8" bears N84°E 10 links and aspen 10" bears S54°W 12 links. This corner has been perpetuated since 1930 by Consolidated Papers, Inc. foresters and P.T. Hansen, Registered Land Surveyor.

Description of corner evidence found:

Recovered 3" squared and scribed cedar post in fair condition. Also recovered a 1-1/2" channel iron driven in the ground beside it and an old cedar stake lying on ground beside it. Channel iron and 3" squared post driven in beside it.

Description of monument and accessories I established to perpetuate the original location of this corner.

Replaced 3" wooden stake with a 2-1/2" Berntsen A-1 Federal Monument, with magnet installed in cap and base, projecting 6" above ground, cap stamped -

NBT's - Sugar maple 6" N62°W 64.4 links scribed 1/4 BT.
Red maple 8" S45°E 74 links scribed 1/4 BT.

S498
T37N R14E

1/4	S	21
	S	28

1975

Dated at Argonne, Wis., this 24th day of September, 1975.

Signature Philip T. Hansen Title Registered Land Surveyor Registration No. S-498
(County Surveyor, Registered Land Surveyor, or other duly authorized official)

Office of Register of Deeds, County of Forest, I hereby certify that the within
instrument was filed in this office for record on the 30th day of September, 1975.
at 3:15 o'clock P. M.

Eugene Stategney
(Register of Deeds)

DOCUMENT NUMBER **107875**

By _____ Deputy

4371421 0020

CERTIFIED LAND CORNER RESTORATION

Index No. **R15**


State of Wisconsin } ss.
County of Forest

I, Philip T. Hansen, do hereby certify that on the 24th day of September, 1975, I found evidence of the Section corner of S21, 22, 27, and 28 Township 37, North, Range 14 E, Fourth Principal Meridian, as described hereon; and that from this evidence I established a new monument and accessories as described hereon to perpetuate the original location of this corner.

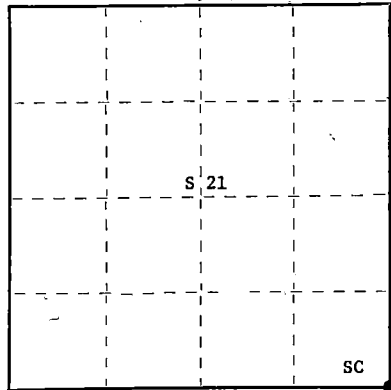
Resident witnesses:

Glen Barker

Jim Claflin



T37N, R14E



○ = Corner monument restored.

History of original corner establishment:

Original corner established by James L. Nowlin, Gov't Deputy Surveyor, in 1865 from which spruce 12" bears S79°W, 20 lks. and aspen 10" bears N30°E, 50 lks.

Corner recovered and restored by J.R. Ritter, County Surveyor, in 1921. Set new post and established BT cedar, N88°W, 42.5 lks.

Description of corner evidence found:

Recovered cedar BT and from measurements and bearing was able to locate the remains of 4" squared cedar post, lying down and moss covered.

Recovered OBT's Cedar 10" (14"), N88°W, 42.5 lks., scribing partly grown over. Spruce 16", N25°E, 87.5 lks., now a decayed stump. Cedar 9", S87°W, 38.8 lks., scribed S21 BT. This BT was established at a later year.

Description of monument and accessories I established to perpetuate the original location of this corner.

Replaced old wooden stake, with 2-1/2" Berntsen A-1 Federal Monument, aluminum post with magnet installed in cap and base. Cap stamped - Post projects 6" above ground level. NBT White spruce 16", N24°E, 66.6 lks., scribed SC BT. No other trees available for BT's. Painted old and new BT and post blue.

S498
T37N, R14E
Sec.

21	22
28	27

1975

Dated at Argonne, Wis, this 26th day of September, 1975

Signature Philip T. Hansen Title Reg. Land Surveyor Registration No. S-498
(County Surveyor, Registered Land Surveyor, or other duly authorized official)

Office of Register of Deeds, County of Forest, I hereby certify that the within instrument was filed in this office for record on the 10th day of October, 1975 at 10:30 o'clock A. M.

Eugene Stagnary
(Register of Deeds)
By _____ Deputy

DOCUMENT NUMBER **107954**

CERTIFIED LAND CORNER RESTORATION



State of Wisconsin }
County of Forest } ss.

I, Philip T. Hansen, do hereby certify that on the 24th day of September, 1975, I found evidence of the section corner corner of S22, 23, 26, 27 Township 37 Range 14 East, Fourth Principal Meridian, as described hereon; and that from this evidence I established a new monument and accessories as described hereon to perpetuate the original location of this corner:

Description of original monument and accessories and subsequent restorations: Original corner established by James L. Nowlin, Gov. Deputy Surveyor in 1865, from which cedar 10" bears N41°E 25 lks, and spruce 8" bears N39°W 20 lks.

Corner recovered and restored by J.R. Ritter, County Surveyor in 1921, from which spruce 6" bears 11 lks, spruce 6" bears N28°E 28 lks and tamarack 14" bears S42°W 24½ lks.

Corner recovered by P.T. Hansen, Registered Land Surveyor in 1970. Recovered Ritter's post and BT's intact, post in poor condition. Set 1½" iron pipe beside old post.

Description of corner evidence found:

Recovered 4" cedar post, squared and scribed post decayed so bad was unable to distinguish scribing. Also recovered 1½" iron pipe setting beside it.

Recovered OBT spruce 6" due east, 11 lks. Now a decayed stump. BT scribe marks visible.
spruce 6" N28°E 26 lks. Now a decayed stump. Scribe marks visible.
tamarack 14" S42°W 24.5 lks. Now a decayed stump.

Description of monument and accessories I established to perpetuate the location of this corner:

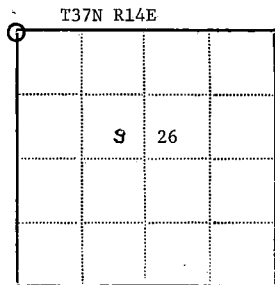
Replaced old post with 2½" x 30" Berntsen A-1 Federal Monument, aluminum post with magnets installed in cap and base. Post projects 6" above ground.

Cap stamped

S-498
T37N R14E

NETS - Cedar 6" S54°E 8.6 lks scribed SC BT.
Cedar 6" N26°W 31.2 lks scribed SC BT.
Cedar 7" S65°W 14.6 lks scribed SC BT.

S22 S23
S27 S26
1975



● - Corner monument restored
□ -

Resident witnesses Glen Barker and Jim Claflin

Dated at Argonne Wisconsin, this 29th day of September 1975.

Signature Philip T. Hansen Title Registered Land Surveyor
(County Surveyor, Registered Land Surveyor, or other duly authorized official)

Surveyors Registration No. S-498 DOCUMENT NUMBER 107922

Office of Register of Deeds County of Forest

I hereby certify that the within instrument was filed in this office for record on the 6th day of October 1975, and was filed in Book No. Page No. of County Records.

Signature Eugene Stagny Title Register of Deeds

Township 37 North, Range 14 E, Section 26, Index No., Page No.

State of Wisconsin }
County of Forest } ss.

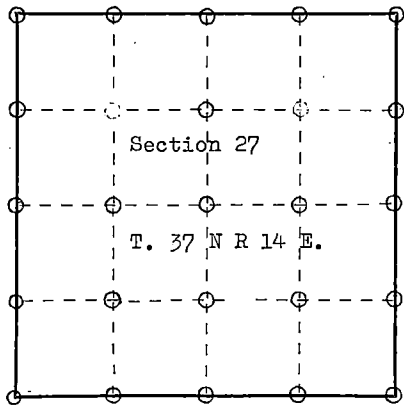
I, I. R. Ritter, do hereby
certify that on the 1st to 18th day
of February, 1921, I found
evidence of the Gov't & Sub-Division
corner of Section 27
Township 37, North, Range
14 East, Fourth, Principal Meridian,
as described hereon; and that from this evidence
I established a new monument and accessories
as described hereon to perpetuate the original
location of this corner.

Resident witnesses:

.....

.....

.....



○ = Corner monument restored.

CERTIFIED LAND CORNER RESTORATION

R - S - T - U
Index No. 13-14-15-16

History of original corner establishment:

Original
Document # 33375
Filed Nov. 4, 1921
@ 1:15 PM by E. O. Woodbury

Description of corner evidence found:

It is assumed that Mr. Ritter found evidence of the Original Govt corner at the date of his survey. Also that he remared them with wooden stakes as were also the original stakes.

THE ORIGINAL DOCUMENT IS ATTACHED TO THE BACK OF THIS PAGE.

Description of monument and accessories I established to perpetuate the original location of this corner.

Dated at Crandon, Wis., this 18th day of July, 1921.

Signature I. R. Ritter Title County Surveyor Registration No. Forest Co.
(County Surveyor, Registered Land Surveyor, or other duly authorized official)

Office of Register of Deeds, County of Forest, I hereby certify that the within
instrument was filed in this office for record on the 4th day of November, 1921
at 1:15 o'clock P.M. by E. O. Woodbury, the then Register of Deeds. and was
transferred to a permanent record in this book the 27th day of January,
1965. Vol 1 of Surveys has been lost
from the records of this office for many
years and only a few pages of the
book survive to be transferred
to this book

By Karl A. Unger Deputy

13714272020

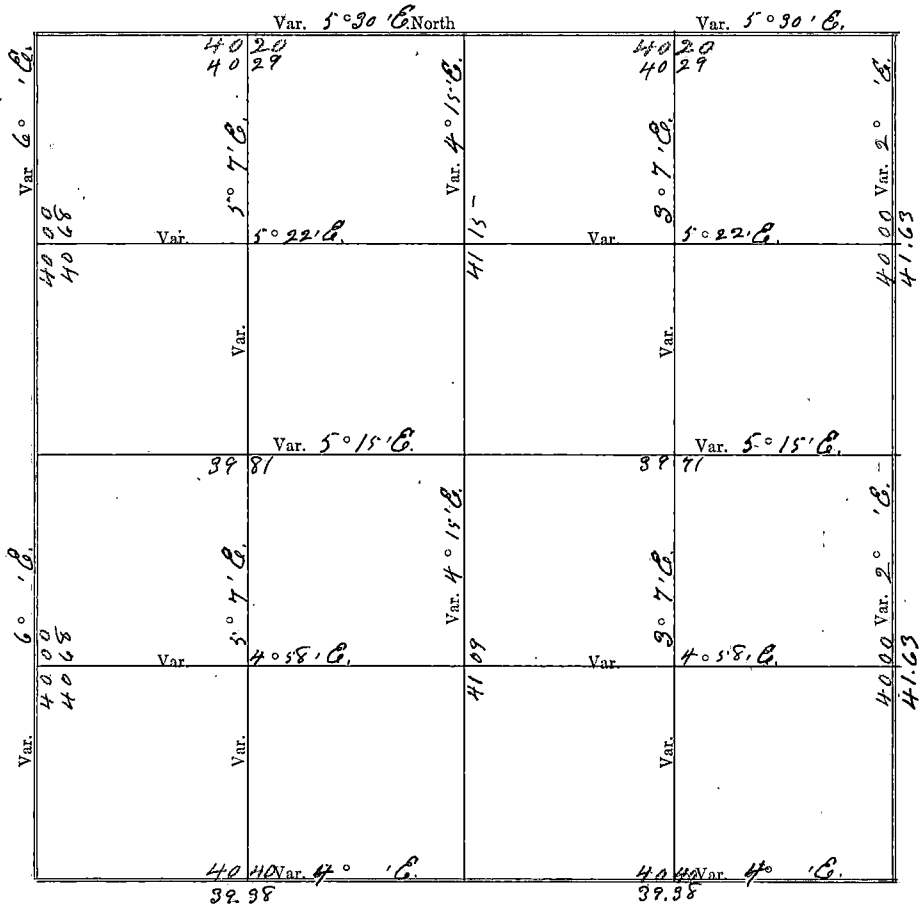
Record of Survey.

Township.....37....., North of Range.....14..... of 4 Principal Meridian
as presented by the courses and distances on the following plat, and annexed field-notes of survey:

Established the center of the section at the point of intersection of STRAIGHT quarter lines.

Established all quarter-quarter corners upon the section boundary at proportional distances between known section and quarter section corners, according to the original field-notes of the Government survey.

Established all lost corners at proportionate distances between known corners, according to the original field notes of the Government survey.



Plat of Section 27, Township 37 North, Range 14 of 4 Principal Meridian Scale
80 chains to 6 inches. The figures in red ink are the lengths of the lines as stated in the field-notes of the
Government survey.

Declination of the Magnetic Meridian from the True Meridian

Surveyed and sub-divided Tract 1st to 18th A. D. 1921, in accordance with the State Laws and Instructions of the Commissioner of the General Land office, and recorded on pages _____ of Register in the County Clerk's office.

Witness my hand this 18th day of July A. D. 1921

J. R. Ritter SURVEYOR.

Register's Office, } ss
WEST COUNTY, WIS. }

Received for record the 4 day
Nov A. D. 1921, at 11²⁵
o'clock P.M., and recorded in Vol.
of Array, page 38 of

E. O. Woodbury
R.T.

OF SECTION, QUARTER SECTION AND QUARTER QUARTER SECTION C

NAMES OF SWORN ASSISTANTS

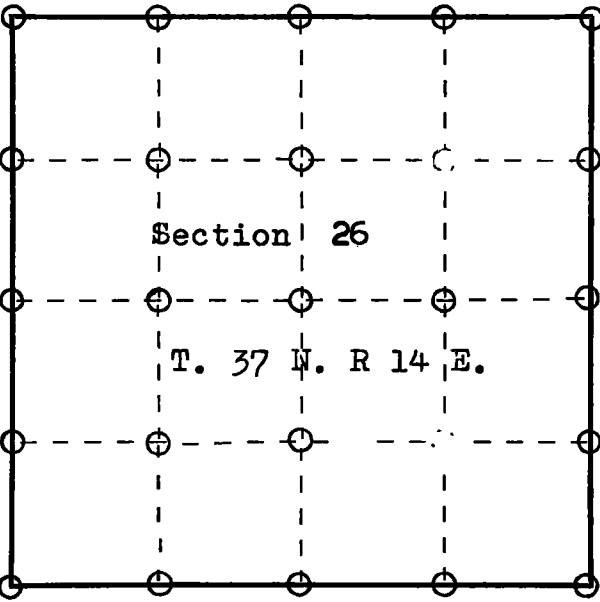
CHAINMEN	FLAGMEN	AxMan
W. H. H. Gahringer H. Ritter	M. S. T. Lannery	Chas. H. B. Louis B. Chas Fredrick Louis Brehm

CERTIFIED LAND CORNER RESTORATION

State of Wisconsin }
County of Forest } ss.

I I. R. Ritter, do hereby
certify that on the - - day
of March, 19 21, I found
evidence of the Gov't & Sub-Division
corner of Section 26
Township 37, North, Range
14 East, Fourth, Principal Meridian,
as described hereon; and that from this evidence
I established a new monument and accessories
as described hereon to perpetuate the original
location of this corner.

Resident witnesses:



History of original corner establishment:

ORIGINAL DOCUMENT
#33379 filed 4 Nov 1921
@ 1:35 PM. by E O Woodbury

Description of corner evidence found:
It is assumed that Mr. Ritter found evidence of the Original Govt
corner at the date of his survey. Also that he remarked them with
wooden stakes as were also the original stakes.

ORIGINAL DOCUMENT IS ATTACHED TO THE BACK OF THIS PAGE.

Description of monument and accessories I established to perpetuate the original location of this corner.

Dated at Crandon, Wis., this 18th day of July, 19 21.

Signature I. R. Ritter Title County Surveyor Registration No. Forest Co.
(County Surveyor, Registered Land Surveyor, or other duly authorized official)

Office of Register of Deeds, County of Forest, I hereby certify that the within
instrument was filed in this office for record on the 4th day of November, 19 21
at 1:35 o'clock P. M. by E. O. Woodbury, the then Register of Deeds, and
was transferred to a permanent record in this book
ANNA PETERSON on the 28th day of January, 1965. Vol 1 of Surveys
(Register of Deeds) has been lost from the records of this office for
By Karl A. Unger Deputy to be transferred to this book.

FORM 985 N. C. MILLER CO., MILWAUKEE

4371426202-0

Register's Office, } ss
WEST COUNTY, WIS.

Received for record the 4 day
Nov A. D. 1921, at 1³⁵

clock 1 M., and recorded in Vol.
1 of Surveys, page 54 of

E. O. Woodbury

REGISTER

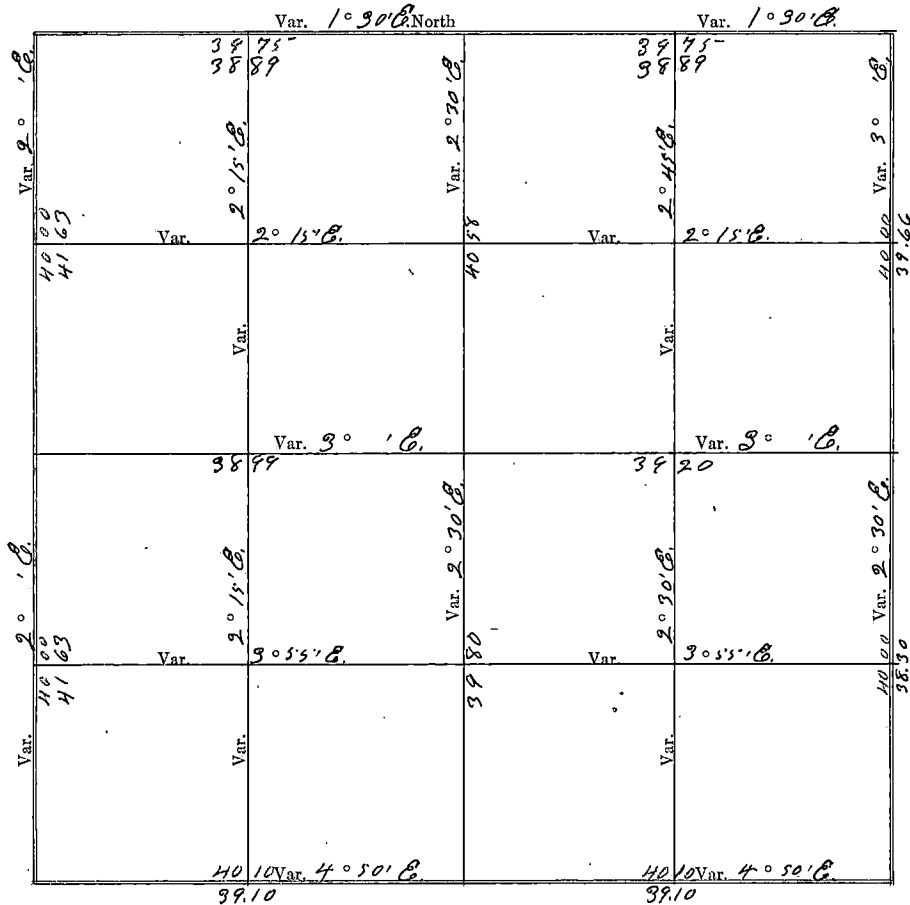
Record of Survey.

Township 37, North of Range 14 of 4 Principal Meridian
as presented by the the courses and distances on the following plat, and annexed field-notes of survey:

Established the center of the section at the point of intersection of STRAIGHT quarter lines.

Established all quarter-quarter corners upon the section boundary at proportional distances between known section and quarter section corners, according to the original field-notes of the Government survey.

Established all lost corners at proportionate distances between known corners, according to the original field notes of the Government survey.



Plat of Section 26, Township 27 North, Range 14 of 4 Principal Meridian Scale
80 chains to 6 inches. The figures in red ink are the lengths of the lines as stated in the field-notes of the
Government survey.

Declination of the Magnetic Meridian from the True Meridian.

Surveyed and sub-divided March A. D. 1921, in accordance

with the State Laws and Instructions of the Commissioner of the General Land office, and recorded on pagesof Register in the County Clerk's office.

Witness my hand this 18 day of July A. D. 1

J. R. Ritter SURVEYOR.

DESCRIPTION

OF SECTION, QUARTER SECTION AND QUARTER QUARTER SECTION (

H. C. MILLER CO., ME

GOVERNMENT CORNERS	Beating Trees	In. Dia.	Courses they bear	Links Distant	Beating Trees	In. Dia.	Courses they bear	Links Distant	Beating Trees	In. Dia.	Courses they bear	Links Distant	F
No.													
1. N. W. Sec. Cor. identified,	<i>Spr.</i>	6	<i>B.</i>	11	<i>Spr.</i>	6	<i>N. 28 E.</i>	28	<i>Tam.</i>	14	<i>S. 42 W.</i>	24 1/2	
2. N. E. Sec. Cor. identified,	<i>Pine</i>	20	<i>N. 72 W.</i>	55	<i>Spr.</i>	7	<i>S. 75 E.</i>	26					
3. S. E. Sec. Cor. identified,	<i>Lead.</i>	5	<i>N. 70 W.</i>	18	<i>Thir.</i>	4	<i>S. 42 E.</i>	14					
4. S. W. Sec. Cor. identified,	<i>Tam.</i>	7	<i>N. 30 W.</i>	21	<i>Tam.</i>	5	<i>S. 78 E.</i>	36					
5. N. 1/4 Sec. Cor. identified,	<i>Pine</i>	22	<i>N. 60 E.</i>	33	<i>Pine</i>	22	<i>N. 35 W.</i>	67					
6. E. 1/4 Sec. Cor. identified,	<i>Tam.</i>	6	<i>S. 50 E.</i>	5 1/2	<i>Tam.</i>	3	<i>N. 65 W.</i>	62					
7. S. 1/4 Sec. Cor. identified,	<i>Aspen</i>	8	<i>S. 10 E.</i>	9	<i>Aspen</i>	8	<i>N. 80 W.</i>	12					
8. W. 1/4 Sec. Cor. identified,	<i>Aspen</i>	10	<i>S. 10 W.</i>	70	<i>Aspen</i>	10	<i>N. 15 W.</i>	86					
Subdivision Corners													
No.													
1. Center 1/4 Sec. Cor.	<i>Tam.</i>	12	<i>N. 60 E.</i>	19	<i>Spr.</i>	6	<i>S. 82 W.</i>	26					
2. North 1/8 N. W. gr.,	<i>Aspen</i>	14	<i>N. 35 W.</i>	75	<i>Spr.</i>	7	<i>S. 55 E.</i>	67					
3. East 1/8 N. W. gr.,	<i>Spr.</i>	3	<i>S. 25 E.</i>	60	<i>Spr.</i>	3	<i>S. 88 E.</i>	24					
4. South 1/8 N. W. gr.,	<i>No Trees near</i>												
5. West 1/8 N. W. gr.,													
6. Center 1/16 N. W. gr.,	<i>Pine</i>	12	<i>S. 32 W.</i>	89	<i>Pine</i>	20	<i>N. 75 W.</i>	90					
7. North 1/8 N. E. gr.,	<i>Tam.</i>	12	<i>N. 70 W.</i>	72	<i>Tam.</i>	12	<i>S. 75 W.</i>	89					
8. East 1/8 N. E. gr.,	<i>Spr.</i>	5	<i>N. 85 E.</i>	27	<i>Spr.</i>	6	<i>S. 20 W.</i>	19					
9. South 1/8 N. E. gr.,	<i>Tam.</i>	5	<i>S. 70 W.</i>	5	<i>Tam.</i>	8	<i>S. 65 E.</i>	12					
10. Center 1/16 N. E. gr.,													
11. East 1/8 S. E. gr.,	<i>No Trees near</i>												
12. South 1/8 S. E. gr.,	<i>Pine</i>	6	<i>S.</i>	2	<i>Thir.</i>	4	<i>N. 35 E.</i>	6					
13. West 1/8 S. E. gr.,	<i>Thir.</i>	5	<i>N. 82 E.</i>	52	<i>Spr.</i>	5	<i>N. 8 E.</i>	49					
14. Center 1/16 S. E. gr.,													
15. South 1/8 S. W. gr.,	<i>Tam.</i>	5	<i>N. 50 E.</i>	4	<i>Tam.</i>	6	<i>N. 52 W.</i>	17					
16. West 1/8 S. W. gr.,	<i>No Trees near</i>												
17. Center 1/16 S. W. gr.,	<i>Tam.</i>	3	<i>S. 10 E.</i>	27	<i>Tam.</i>	4	<i>B.</i>	14					

NAMES OF SWORN ASSISTANTS

CHAINMEN	FLAGMEN	A.
<i>St. Ritter</i>	<i>M. S. Flannery</i>	<i>Chas. Thre</i>
<i>Phil. Zahring</i>	AXMAN	<i>Louis. Br</i>
	Chas Fredrick	<i>R. B. Mc. A.</i>
	Louis Brehm	
	R. B. McKellar	

FORM 985 K. C. MILLER CO., MILWAUKEE


State of Wisconsin }
County of Forest ss.

I, Philip T. Hansen, do hereby
certify that on the 17th day
of December, 1975, I found
evidence of the Section
corner of S23, 24, 25, 26
Township 37, North, Range
14 East, Fourth Principal Meridian,
as described hereon; and that from this evidence
I established a new monument and accessories
as described hereon to perpetuate the original
location of this corner.

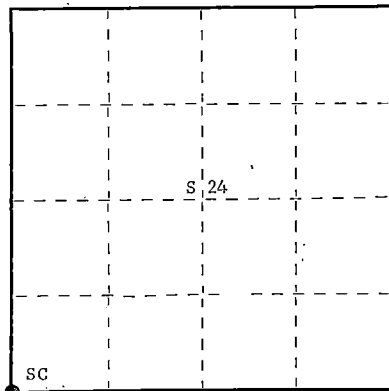
Resident witnesses:

Glen Barker

Jim Claflin



T37N R14E



○ = Corner monument restored.

CERTIFIED LAND CORNER RESTORATION

Index No. **R21**

History of original corner establishment: Original corner established by J.L. Nowlin, Deputy Surveyor, in 1865, from which yellow pine 12" bears N72° W 50 links, and aspen 6" bears N30° E 38 links. No record of any subsequent surveys.

Corner recovered by Ray Leigh, Consolidated Forester, in 1948. No record of any BT's recovered.

Description of corner evidence found: Recovered 3" squared cedar post in poor condition. This corner sets on the east edge of a N-S logging road.

Description of monument and accessories I established to perpetuate the original location of this corner.
Replaced 3" squared wood post with 2½" Berntsen A-1 Federal Monument, aluminum, with magnets installed in cap and base. Pipe projects 18" above ground.
Cap is stamped -

NBT's - B. spruce 6" N50°E 23.3 links, scribed SC BT
B. spruce 6" S38°E 42.7 links, scribed SC BT
R. pine 15" S48°W 64.2 links, scribed SC BT

S498
T37N R14E
Sec. 23 | 24
26 | 25
1975

Dated at Argonne, Wis., this 22nd day of December, 1975

Signature Philip T. Hansen Title Registered Land Surveyor Registration No. S-498
(County Surveyor, Registered Land Surveyor, or other duly authorized official)

Office of Register of Deeds, County of Forest, I hereby certify that the within instrument was filed in this office for record on the 5th day of January, 1976 at 2:45 o'clock P. M.

DOCUMENT NUMBER -- **108498**

EUGENE STATEZNY
(Register of Deeds)

By Eileen Schmidt Deputy

43714230000

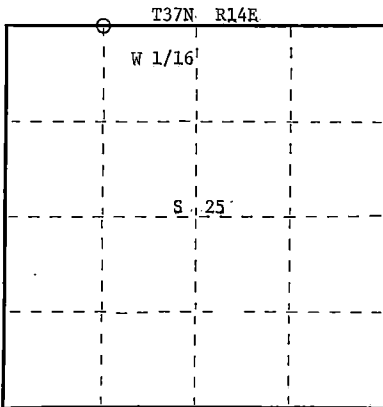

CERTIFIED LAND CORNER RESTORATION

Index No. **R-22**

State of Wisconsin } ss.
County of Forest

I, Daniel K. Pleoger, do hereby
certify that on the 23rd day
of April, 1981, I found
~~restored~~ W 1/16
corner of Sections 24 and 25
Township 37, North, Range
14 East, Fourth Principal Meridian,
as described hereon; and that from this evidence
I established a new monument and accessories
as described hereon to perpetuate the original
location of this corner.

Resident witnesses:



○ = Corner monument restored.

History of original corner establishment:

No evidence of any previous corner.

Description of corner evidence found:

Total distance from 1/4 corner between sections 24 and 25 to section corner 23-24-25-26 is 2709.59 feet at bearing N 86-31-45 W.
Set W 1/16 1354.795 feet intermediate.

Description of monument and accessories I established to perpetuate the original location of this corner.

Set a 1-1/2" iron pipe with 2" diameter brass cap - stamped:
Monument projects 18" above ground.

Marked NBT's:

Tamarack 6" S82°E 6.93 feet
Black Spruce 6" S3°W 12.29 feet
scribed 1/16 - R.T.

T37N R14E
W 1/16 S 24
S 25
CPI-1981
S1537

Dated at Rhineland, Wis., this 3rd day of August, 1981.

Signature Daniel K. Pleoger Title Registered Land Surveyor Registration No. 1537
(County Surveyor, Registered Land Surveyor, or other duly authorized official)

Office of Register of Deeds, County of Forest, I hereby certify that the within
instrument was filed in this office for record on the 19th day of January, 1982
at 3:00 o'clock P. M.

Eugene Stutzman (Register of Deeds) DOCUMENT NO. **121089**

By _____ Deputy

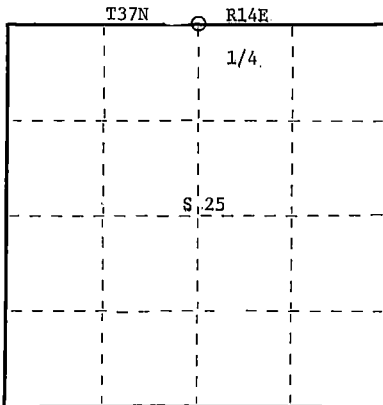

CERTIFIED LAND CORNER RESTORATION

Index No. R-23**R23**

State of Wisconsin } ss.
County of Forest

I, Daniel K. Plegger, do hereby
certify that on the 14th day
of April, 19 81, I ~~found~~
~~evidence of the~~ Quarter
corner of Sections 24 & 25
Township 37, North, Range
14 East, Fourth Principal Meridian,
as described hereon; and that from this evidence
I established a new monument and accessories
as described hereon to perpetuate the original
location of this corner.

Resident witnesses:



○ = Corner monument restored.

History of original corner establishment:

Original corner established by J. Nowlin, government deputy surveyor, in 1865 from
which Aspen 4" bears N12° W 30 links and White Pine 8" bears S46° E 50 links.

Description of corner evidence found:

Total distance from section corner 24-25-19-30 T37N-R14 & 15E to section corner
23-24-25-26 is 5419.16 feet at bearing N86-31-45W.
Set 1/4 corner 2709.58 feet intermediate.

Description of monument and accessories I established to perpetuate the original location of this corner.

Set a 2-1/2" aluminum Federal A-1 monument with alloy cap - stamped:
Monument projects 6" above ground.

Marked NBT's:

Sugar 6" N14° W 57.53 feet
Sugar 6" N62° W 42.46 feet
Sugar 6" S48° E 31.21 feet
scribed 1/4 B.T.

T37N R14E
1/4 S 24
S 25
S1537-1981

Dated at Rhineland, Wis., this 22nd day of June, 19 81.

Signature Daniel K. Plegger Title Registered Land Surveyor - Registration No. 1537
(County Surveyor, Registered Land Surveyor, or other duly authorized official)

Office of Register of Deeds, County of Forest, I hereby certify that the within
instrument was filed in this office for record on the 1st day of July, 19 81
at 8:30 o'clock A. M.

Eugene A. Stutzman
(Register of Deeds)
By _____ Deputy

DOCUMENT NO.
120035

4371424 0020

CERTIFIED LAND CORNER RESTORATION

Index No. **R25**


State of Wisconsin }
County of Forest ss.

I Philip T. Hansen, do hereby
certify that on the 19th day
of December, 1975, I found
evidence of the Section
corner of Sections 24, 25, 30, and 19
Township 37, North, Range
14 and 15, Fourth Principal Meridian,
as described hereon; and that from this evidence
I established a new monument and accessories
as described hereon to perpetuate the original
location of this corner.

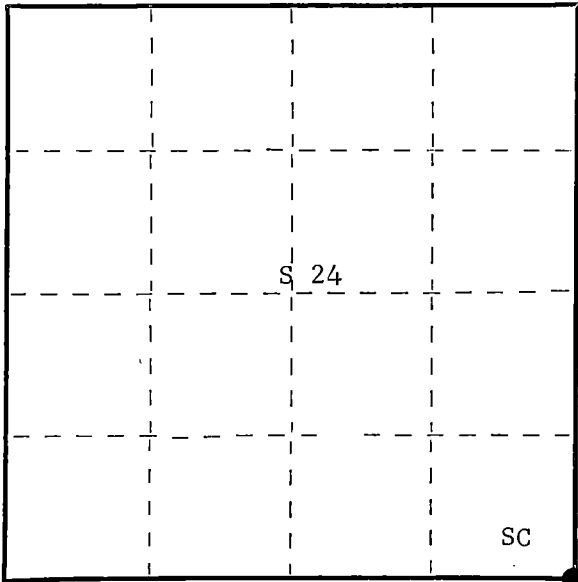
Resident witnesses:

Glen Barker

Jim Claflin



T37N, R14E



○ = Corner monument restored.

History of original corner establishment:

Original corner established by A. Curtiss, Deputy Surveyor, in 1858 from which spruce 6" bears S25°W, 5 lks.; tamarack 6" bears N42°W, 8 lks.; tamarack 7" bears N15°E, 45 lks.; and tamarack 6" bears S2°E, 35 lks.

No records on file for any subsequent surveys.

Corner recovered by Ray Leigh, Consolidated Forester, during cruising and mapping in 1947. Corner maintained by him during subsequent years.

Description of corner evidence found:

Recovered 3" squared spruce post in fair condition. Also found an old point buried in the muck, while digging hole to set new post.

Recovered old location tag on 14" balsam, marked corner north 8 ft. dated 2/8/34. This distance checked out good.

Recovered OBT - Tamarack 12" N51°E 46 lks. from old field notes. Could not be recovered.

Description of monument and accessories I established to perpetuate the original location of this corner.

Set 2-1/2" Berntsen, A-1 Federal Monument, aluminum with magnet installed in cap and base. Pipe projects 18" above ground. Cap stamped -

NBT's - B. spruce	7"	S30°W	37.4 lks.	S498
Tamarack	10"	N4°E	63.2 lks.	T37N
Tamarack	8"	S81°E	63.5 lks.	

R 24 | 19 R
14 | 15
E 25 | 30 E

These BT's were faced but not scribed. Pipe, post, and BT's painted blue.

1975

Dated at Argonne, Wis., this 23rd day of December, 1975.

Signature *Philip T. Hansen* Title Reg. Land Surveyor Registration No. S-498
(County Surveyor, Registered Land Surveyor, or other duly authorized official)

Office of Register of Deeds, County of Forest, I hereby certify that the within instrument was filed in this office for record on the 5th day of January, 1976 at 2:45 o'clock P. M.

EUGENE STATEZNY

(Register of Deeds)

DOCUMENT NUMBER -- 108499

By *Eileen Schmidt* Deputy

FORM 985 H. C. MILLER CO., MILWAUKEE

43714240000

CERTIFIED LAND CORNER RESTORATION


Index No. 5-23

S23

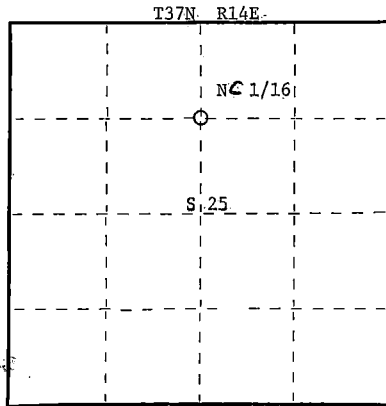
State of Wisconsin }
County of Forest } ss.

I Daniel K. Pleoger, do hereby certify that on the 13th day of April, 1981, I ~~found~~ established ~~the~~ NE 1/16 corner of Section 25 Township 37, North, Range 14 East, Fourth Principal Meridian, as described hereon; and that from this evidence I established a new monument and accessories as described hereon to perpetuate the original location of this corner.

Resident witnesses:



FORM 985 H. C. MILLER CO., MILWAUKEE



○ = Corner monument restored.

History of original corner establishment:

No evidence of any previous corner.

Description of corner evidence found:

Total distance from 1/4 corner between sections 24 and 25 to C 1/4 corner section 25 is 2586.684 feet at bearing S0-19-00E.
Set NC 1/16 1293.342 feet intermediate.

Description of monument and accessories I established to perpetuate the original location of this corner.

Set a 1-1/2" iron pipe with 2" diameter brass cap stamped:

Monument projects 18" above ground.

Marked NBT's:

Twin Maple 7" N78°W 4.47 feet
Bl. Spruce 7" N87°E 31.34 feet
scribed 1/16 - B.T.

S1537
T37N R14E
NC 1/16 S 25
CPI-1981

Dated at Rhineland, Wis., this 24th day of June, 1981

Signature Daniel K. Pleoger Title Registered Land Surveyor Registration No. 1537
(County Surveyor, Registered Land Surveyor, or other duly authorized official)

Office of Register of Deeds, County of Forest, I hereby certify that the within instrument was filed in this office for record on the 1st day of July, 1981 at 8:30 o'clock A. M.

Eugene Stutzman
(Register of Deeds)
By _____ Deputy

DOCUMENT NO.
120036

43714253010

CERTIFIED LAND CORNER RESTORATION


Index No. S-24

S24

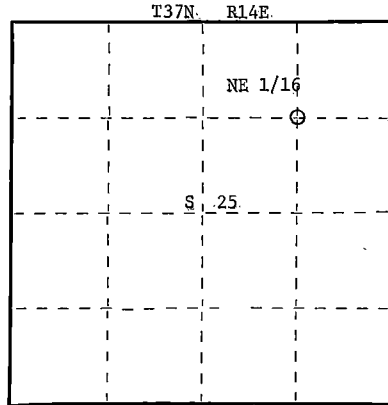
State of Wisconsin }
County of Forest } ss.

I Daniel K. Pledger, do hereby
certify that on the 14th day
of April, 1981, I found
established NE 1/16
corner of Section 25
Township 37, North, Range
14 East, Fourth Principal Meridian,
as described hereon; and that from this evidence
I established a new monument and accessories
as described hereon to perpetuate the original
location of this corner.

Resident witnesses:



FORM 985 H. C. MILLER CO., MILWAUKEE



○ = Corner monument restored.

History of original corner establishment:

No evidence of any previous survey.

Description of corner evidence found:

Corner established by subdivision of NE 1/4. Location of NE 1/16 corner is
S86-09-48E 1355.268 feet of NE 1/16 and N0-18-43W 1302.013 feet of EC 1/16.

Description of monument and accessories I established to perpetuate the original location of this corner.

Set a 1-1/2" iron pipe with 2" diameter brass cap stamped:
Monument projects 24" above ground.

Marked NBT's:

Maple 6" N68°W 44.30 feet
Maple 7" S12°E 54.51 feet
scribed 1/16 B.T.

S1537
T37N R14E
NE 1/16 S+25
CPI-1981

Dated at Rhineland, Wis., this 24th day of June, 1981

Signature Daniel K. Pledger Title Registered Land Surveyor Registration No. 1537
(County Surveyor, Registered Land Surveyor, or other duly authorized official)

Office of Register of Deeds, County of Forest, I hereby certify that the within
instrument was filed in this office for record on the 1st day of July, 1981
at 8:30 o'clock A. M.

Eugene D. Staty
(Register of Deeds)
By _____ Deputy

DOCUMENT NO.
120037

42714253010

CERTIFIED LAND CORNER RESTORATION

Index No. S-25

S25

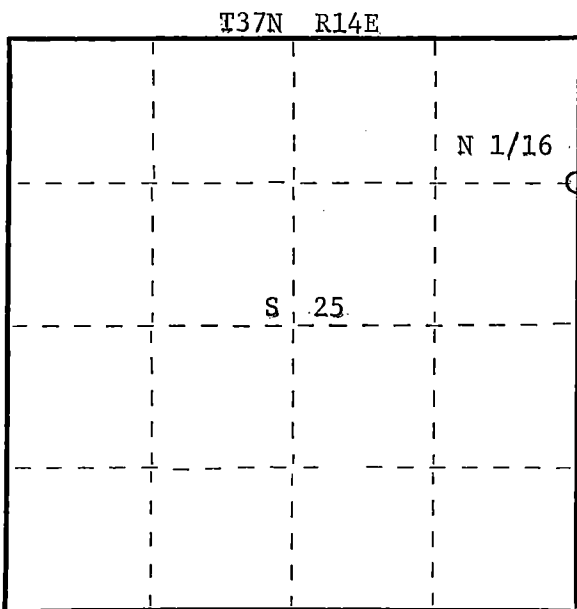
State of Wisconsin }
County of Forest } ss.

I Daniel K. Pleoger, do hereby certify that on the 14th day of April, 1981, I ~~found~~ established N 1/16 corner of sections 25 & 30 Township 37, North, Range 14 & 15 East, Fourth Principal Meridian, as described hereon; and that from this evidence I established a new monument and accessories as described hereon to perpetuate the original location of this corner.

Resident witnesses:



FORM 985 R. C. MILLER CO., MILWAUKEE



○ = Corner monument restored.

History of original corner establishment:

No evidence of any previous corner.

Description of corner evidence found:

Total distance from section corner 24-25-19-30 T37N-R14&15E to 1/4 corner between sections 25 & 30 is 2621.368 feet at bearing S0-18-25E.

Set N 1/16 1310.684 feet intermediate.

Description of monument and accessories I established to perpetuate the original location of this corner.

Set a 1-1/2" iron pipe with 2" diameter brass cap stamped:
Projecting 24" above ground.

Marked NBT's:

Black Spruce 7" N6°W 23.71 feet
Black Spruce 8" S70°E 36.72 feet
scribed 1/16 BT

R14E R15E
N 1/16 25+30
T37N
S1537-1981

Dated at Rhineland, Wis., this 24th day of June, 1981.

Signature Daniel K. Pleoger Title Registered Land Surveyor Registration No. 1537
(County Surveyor, Registered Land Surveyor, or other duly authorized official)

Office of Register of Deeds, County of Forest, I hereby certify that the within instrument was filed in this office for record on the 1st day of July, 1981 at 8:30 o'clock A. M.

Eugene Stutzman
(Register of Deeds)

By.....Deputy

DOCUMENT NO.
120038

43714253000

CERTIFIED LAND CORNER RESTORATION

Index No. 7-1

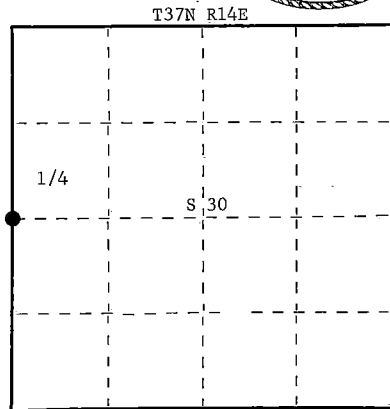

State of Wisconsin }
County of Forest } ss.

I, Philip T. Hansen, do hereby
certify that on the 9th day
of December, 1975, I found
evidence of the Quarter
corner of Section 25 and 30
Township 37, North, Range
13 and 14 East, Fourth Principal Meridian,
as described hereon; and that from this evidence
I established a new monument and accessories
as described hereon to perpetuate the original
location of this corner.

Resident witnesses:

Glen Barker

Jim Claflin



○ = Corner monument restored.

History of original corner establishment: Original corner established by Alfred Millard in 1858, from which tamarack 12" bears N60°E 14 lks. and tamarack 14" bears S24°W 8 lks. Corner recovered by E.B. Hurst and P. Hansen in 1932 while running lines and mapping for acquisition. Recovered old squared cedar post. This corner maintained by Ray Leigh, Consolidated Forester, for many years since 1942; set new post. Corner recovered by Glen Barker, survey technician, in 1973. Recovered Leigh's corner and also found very old cedar point beside post. This point believed to be the point of original 1/4 post. It was buried deep in the muck. The point was removed for display. Wooden post driven back in hole of old point.

Description of corner evidence found: Recovered cedar post in fair condition. Was unable to locate any trace of old BT's as ground was covered with snow and ice.

Description of monument and accessories I established to perpetuate the original location of this corner. Replaced cedar post with 2-1/2" Berntsen, A-1 Federal Monument, aluminum with magnet installed in cap and base. Pipe projects 12" above ground. Cap stamped -

NBT's - cedar 6" N10°E 44.8 lks. scribed 1/4 BT.
Cedar 6" S36°W 35.8 lks. scribed 1/4 BT.

Drove old post in beside new pipe.

Pipe, post and NBT's painted blue.

S498
T37N
1/4 R13E S25 S30 R14E
1975

Dated at Argonne, Wis., this 15th day of December, 1975.

Signature Philip T. Hansen Title Reg. Land Surveyor Registration No. S-498
(County Surveyor, Registered Land Surveyor, or other duly authorized official)

Office of Register of Deeds, County of Forest, I hereby certify that the within
instrument was filed in this office for record on the 23rd day of December, 1975
at 2:30 o'clock P. M.

Eugene Stutzman
(Register of Deeds)
By.....Deputy

DOCUMENT NUMBER - **108439**

U.S. PUBLIC LAND SURVEY MONUMENT RECORD

Instructions: This record shall show the location of the corner and shall include all of the following nine elements (a through i).

- (a) Identify the corner by reference to the U.S. public land survey system.

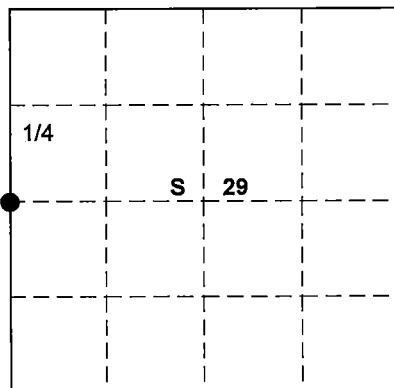
○ = Corner monument restored.

W-1/4 Corner

Sec. 29, T 37 N, R 14 E

Type of Monument:

2-1/4" Aluminum Pipe 3-1/4" Alloy Cap
2" above ground



FOREST COUNTY

- (b) Describe any record evidence, monument evidence, occupational evidence, testimonial evidence or any other material evidence you considered, and whether the monument was found or placed.

No evidence of original or subsequent monument or accessories.

Reestablished quarter section corner on a proportional measurement.

Total distance from northwest section corner to southwest section corner of section 29, is 5169.06' set quarter section corner 2569.53' intermediate.

Original corner established in 1865 by James Nowlin Gov't Deputy Surveyor, from which Ash 6' bears N26E 20 lks and Birch 10' bears S10W 7 lks.

- (c) In the plan view drawing below, provide reference ties to at least 4 witness monuments, or, if the location is within a municipality, to at least 2 witness monuments. (Witness monuments shall be made of concrete, natural stone, iron or other equally durable material).

Describe witness monuments:

- (d) Show a plan view drawing depicting the relevant monuments

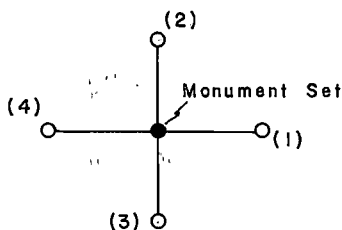
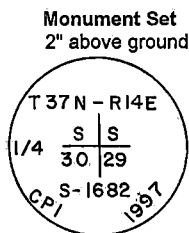
No B.T.s available.

Set four (4) 1-1/4"x 42" iron pipe for reference monuments.

and reference ties which is sufficient in detail to enable accurate relocation of the corner monument if the corner monument is disturbed: Indicate north.

- (1) N86E 14.02'
- (2) North 16.10'
- (3) S02W 17.11'
- (4) West 14.0'

Projecting 6" above ground

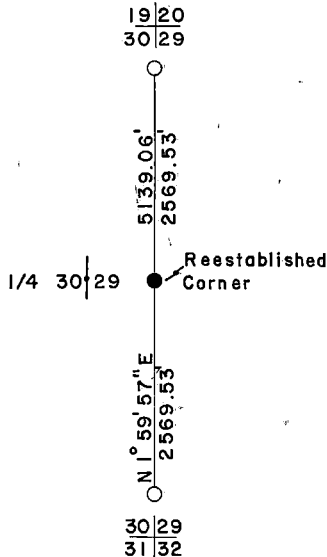


- (e) Describe any discrepancy between the location of the corner as restored or reestablished and the location of that corner as previously restored or reestablished by distance and direction. Show the discrepancy on the plan view drawing under (d), above. Show the distances between the corner as previously restored or reestablished and (1) the corner as restored or reestablished, and (2) to at least 2 of the witness monuments shown on the drawing in (d), above.

- (f) Was the corner restored through acceptance of (1) an obliterated evidence location, or, (2) a found perpetuated location?

- (g&h) Was the corner reestablished through lost corners proportionate methods? If so, show the method, including the directions and distances to other public land survey corners used as evidence or used for proportioning in determining the corner location?

Proportionate method

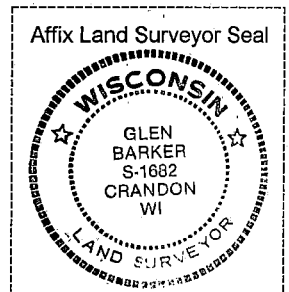


REGISTER'S OFFICE
Forest County, WI

Received for record this 3rd day
of March A.D., 19 98
at 1:14 o'clock P.M. and
recorded in Vol. 37-14 of records
on page 155

[Signature]
Deputy REGISTER

- (i) I, Glen Barker
(type or print name) certify that the corner location shown on this record was determined by me or under my direction and control and that this U.S. Public Land Survey Monument is correct and complete to the best of my knowledge and belief.



Signature *[Signature]* Date 03/02/98

SEC. -29---TWN. -37---RNG. -14---E-

CERTIFIED LAND CORNER RESTORATION

7-9 Index No. 19


State of Wisconsin }
County of Forest } ss.

I, Philip T. Hansen, do hereby
certify that on the 18th day
of September, 19 75, I found
evidence of the Quarter
corner of Sections 28 and 29
Township 37, North, Range
14 East, Fourth Principal Meridian,
as described hereon; and that from this evidence
I established a new monument and accessories
as described hereon to perpetuate the original
location of this corner.

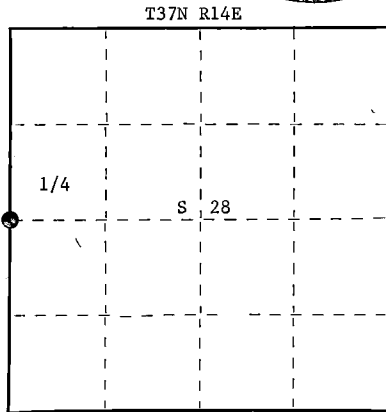
Resident witnesses:

Glen Barker

Jim Claflin



FORM 985 N. C. MILLER CO., MILWAUKEE



○ = Corner monument restored.

History of original corner establishment: Original corner established by James L. Nowlin, Government Deputy Surveyor, in 1865, from which elm 6" bears N16°E 20 links and elm 5" bears N55°W 25 links. This corner perpetuated by Consolidated Papers, Inc. foresters and P.T. Hansen, Registered Land Surveyor, since 1930.

Description of corner evidence found:

Recovered 1-1/2" x 3' iron pipe in an open area. No trace of BT's visible.

Description of monument and accessories I established to perpetuate the original location of this corner.

Replaced iron pipe with 2-1/2" Berntsen A-1 Federal Monument, aluminum pipe with magnet installed in cap and base, projecting 6" above ground, stamped -

NET's - White spruce 11" S66°E 20.7 links scribed 1/4 BT. S498
White spruce 10" N75°E 50 links scribed 1/4 BT. T37N R14E

1/4

S	S
29	28

1975

Dated at Argonne, Wis., this 24th day of September, 19 75

Signature Philip T. Hansen Title Registered Land Surveyor Registration No. S-498
(County Surveyor, Registered Land Surveyor, or other duly authorized official)

Office of Register of Deeds, County of Forest, I hereby certify that the within
instrument was filed in this office for record on the 30th day of September, 19 75
at 3:15 o'clock P. M.

Eugene Stutzman
(Register of Deeds)

DOCUMENT NUMBER 107876

By _____ Deputy

43714292000

CERTIFIED LAND CORNER RESTORATION

T-13 Index No. 119

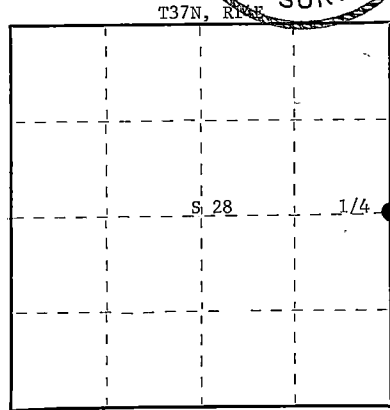

State of Wisconsin }
County of Forest } ss.

I, Philip T. Hansen, do hereby
certify that on the 19th day
of September, 1975, I found
evidence of the Quarter
corner of Sections 27 and 28
Township 37, North, Range
14E, Fourth Principal Meridian,
as described hereon; and that from this evidence
I established a new monument and accessories
as described hereon to perpetuate the original
location of this corner.

Resident witnesses:

Glen Barker

Jim Claflin



○ = Corner monument restored.

History of original corner establishment:

Original corner established by James L. Nowlin, Gov. Deputy Surveyor, in 1865 from which aspen 10" bears S25°E 100 links and aspen 6" bears N70°W 75 links.

Corner recovered and restored by J.R. Ritter, County Surveyor, in 1921. Set new post.

This corner was restored by Consolidated Forester, Ray Leigh, in 1948.

Description of corner evidence found:

Recovered 4" cedar post, squared and scribed 1/4S S27, 1/4S S28 in good condition. This corner sits at the intersection of center lines of N-S and E-W Highway "O". No OBT's were recovered.

Description of monument and accessories I established to perpetuate the original location of this corner.

Replaced 4" wood post with 2-1/2" x 30" Berntsen A-1 federal monument aluminum post with magnet installed in base and cap. Post is set flush with the ground. Cap is stamped.

NBT - R. pine 11" S28°W 98.8 links Scribed 1/4 BT
R. pine 10" N58°E 107.4 links Scribed 1/4 BT

Blazes and notch on BT's painted blue. Blue band painted around each tree.

S498
T37N R14E
S28 S27
1/4
1975

Dated at Argonne, Wis., this 25th day of September, 1975.

Signature Philip T. Hansen Title Registered Land Surveyor Registration No. S-498
(County Surveyor, Registered Land Surveyor, or other duly authorized official)

Office of Register of Deeds, County of Forest. I hereby certify that the within
instrument was filed in this office for record on the 30th day of September, 1975
at 3:15 o'clock P. M.

Eugene Stetson
(Register of Deeds)

DOCUMENT NUMBER 107877

By _____ Deputy


CERTIFIED LAND CORNER RESTORATION

Index No. **121**

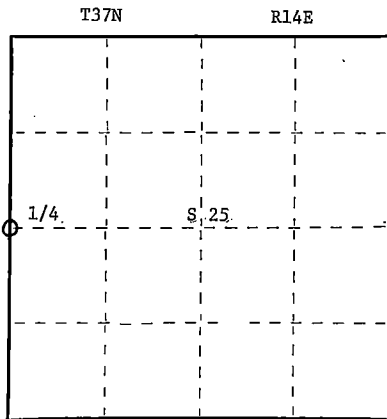
State of Wisconsin } ss.
County of Forest

I Daniel K. Plegger, do hereby
certify that on the 21 day
of August, 19 81, I ~~found~~
evidence of the quarter
corner of sections 25 & 26
Township 37, North, Range
14 East, Fourth Principal Meridian,
as described hereon; and that from this evidence
I established a new monument and accessories
as described hereon to perpetuate the original
location of this corner.

Resident witnesses:



FORM 905 - M. C. MILLER CO., MILWAUKEE



○ = Corner monument restored.

History of original corner establishment:

Original corner established by James L. Nowlin, Gov. deputy surveyor in 1865 from which tamarack 5" bears S50E 8.0 lks and tamarack 4" N60W 10.0 lks.

Description of corner evidence found:

Total distance from section corner 23-24,25-26 to Section corner 25-26-35-36 is 5105.602 ft. at brg. So-32-47E. Set 1/4 corner 2552.802 ft. intermediate.

Description of monument and accessories I established to perpetuate the original location of this corner. Set a 2 1/2" aluminum A-1 federal monument with alloy cap stamped:

Monument projects 18" above ground
Marked N.B.T.
Black ash 5" S76E 91.61 ft.
Scribed 1/4 - B.T.

T37N R14E
26 | 25
S1537 - 1981

Area all tag alder - no other B.T. near.

Dated at Rhineland, Wis., this 16 day of September, 19 81

Signature Daniel K. Plegger Title Registered Land Surveyor Registration No. 1537
(County Surveyor, Registered Land Surveyor, or other duly authorized official)

Office of Register of Deeds, County of Forest I hereby certify that the within
instrument was filed in this office for record on the 25th day of September, 19 81
at 2:00 o'clock P. M.

Eugene Stetson
(Register of Deeds)

DOCUMENT NO. **120527**

By _____ Deputy

43714262000


CERTIFIED LAND CORNER RESTORATION

Index No. **T-23**

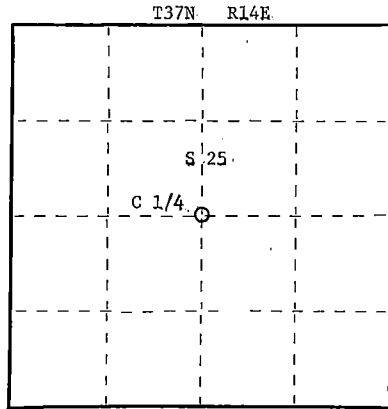
State of Wisconsin }
County of Forest } ss.

I, Daniel K. Pleoger, do hereby
certify that on the 27th day
of April, 1981, I ~~found~~
~~established~~ restored the Center Quarter
corner of Section 25
Township 37, North, Range
14 East, Fourth Principal Meridian,
as described hereon; and that from this evidence
I established a new monument and accessories
as described hereon to perpetuate the original
location of this corner.

Resident witnesses



FORM 988 R. C. MILLER CO. MILWAUKEE



History of original corner establishment:

No evidence of any previous corner.

Description of corner evidence found:

Corner established by subdividing section corner. Sets S 0-19-00 E 2586.684 feet of N 1/4 corner, N 85-47-51 W 2711.634 feet of E 1/4 corner, N 0-19-00 W 2592.335 feet of S 1/4 corner and S 85-47-51 E 2701.842 feet of W 1/4 corner.

Description of monument and accessories I established to perpetuate the original location of this corner.

Set a 2-1/2" aluminum pipe with alloy cap - stamped:

Monument projects 12" above ground.

Marked NBT's:

Cherry 7" N31°E 34.20 feet

Cherry 7" N49°E 50.35 feet

W. Birch 5" S49°E 73.83 feet

scribed C 1/4 B.T.

T37N R14E

C 1/4 S 25

S1537-1981

Dated at Rhineland, Wis., this 3rd day of August, 1981

Signature Daniel K. Pleoger Title Registered Land Surveyor Registration No. 1537
(County Surveyor, Registered Land Surveyor, or other duly authorized official)

Office of Register of Deeds, County of Forest, I hereby certify that the within
instrument was filed in this office for record on the 19th day of January, 1982
at 3:00 o'clock P. M.

Eugene Stutzman
(Register of Deeds)

DOCUMENT NO. **121030**

By _____ Deputy

4/3/11425202D


CERTIFIED LAND CORNER RESTORATION

Index No. T-24T24

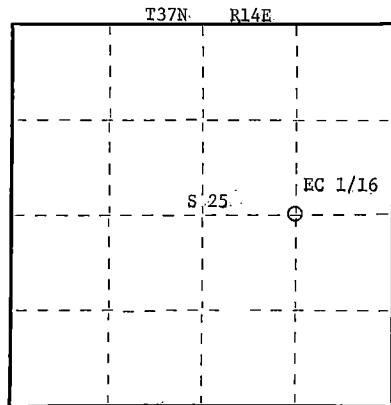
State of Wisconsin }
County of Forest } ss.

I Daniel K. Plegger, do hereby
certify that on the 24th day
of April, 1981, I ~~found~~
~~restored~~ established
~~corner of~~ EC 1/16
corner of Section 25
Township 37, North, Range
14 East, Fourth Principal Meridian,
as described hereon; and that from this evidence
I established a new monument and accessories
as described hereon to perpetuate the original
location of this corner.

Resident witnesses:



FORM 985 R. C. MILLER CO., MINNEAPOLIS



○ = Corner monument restored.

History of original corner establishment:

No evidence of any previous corner.

Description of corner evidence found:

Total distance from 1/4 corner between sections 25 and 30 T37N-R14&15E to C 1/4 corner section 25 is 2711.684 feet at bearing N85-47-21W.
Set E.C. 1/16 1355.817 feet intermediate.

Description of monument and accessories I established to perpetuate the original location of this corner.

Set a 1-1/2" iron pipe with 2" diameter brass cap - stamped:
Monument projects 18" above ground.

Marked NBT's -

White Spruce 5" N54°E 33.65 feet
White Spruce 6" S72°E 29.70 feet
scribed 1/16 B.T.

S1537
T37N R14E
EC 1/16 S 25
CPI-1981

Dated at Rhineland, Wis., this 7th day of July, 19 81

Signature Daniel K. Plegger Title Registered Land Surveyor Registration No. 1537
(County Surveyor, Registered Land Surveyor, or other duly authorized official)

Office of Register of Deeds, County of Forest, I hereby certify that the within
instrument was filed in this office for record on the 4th day of August, 19 81
at 11:00 o'clock A. M.

Eugene Staley
(Register of Deeds)

By _____ Deputy

DOCUMENT NO.
120259

43714252010

CERTIFIED LAND CORNER RESTORATION

Index No. **T25**

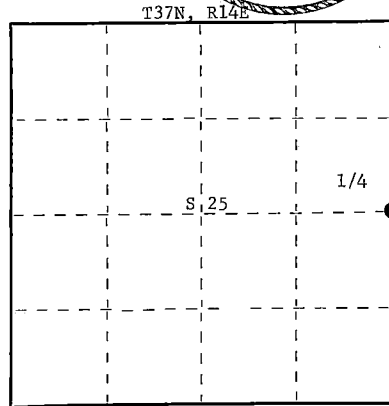

State of Wisconsin }
County of Forest } ss.

I, Philip T. Hansen, do hereby certify that on the 18th day of December, 1975, I found evidence of the Quarter corner of Sections 25 and 30 Township 37, North, Range 14 and 15, Fourth Principal Meridian, as described hereon; and that from this evidence I established a new monument and accessories as described hereon to perpetuate the original location of this corner.

Resident witnesses:

Glen Barker

Jim Claflin



○ = Corner monument restored.

History of original corner establishment:
Original corner established by A. Millard, Deputy Surveyor, in 1858 from which elm 6" bears N88°W, 40 lks., and aspen 12" bears N58°E, 59 lks.

No record of any subsequent survey.

Corner recovered by Ray Leigh, Consolidated Forester, in 1947 while cruising and mapping. Recovered old squared wood post. Replaced same with 3" squared wood post.

Description of corner evidence found:

Recovered 3" squared spruce post in poor condition.

No evidence of OBT's visible.

Description of monument and accessories I established to perpetuate the original location of this corner.

Replaced spruce post with 2-1/2" Berntsen, A-1 Federal Monument, aluminum with magnet installed in cap and base. Pipe projects 12" above ground. Cap stamped -

NBT - W. spruce 12" N35°E 152.9 lks. scribed 1/4 BT.
Maple 7" N88°E 41.2 lks. scribed 1/4 BT.

Propped old post beside new pipe.
Painted pipe, post, and NBT's blue.

S498
T37N

R	S25	S30	R
14			15
E	1/4		E

1975

Dated at Argonne, Wis., this 23rd day of December, 1975.

Signature Philip T. Hansen Title Reg. Land Surveyor Registration No. S-498
(County Surveyor, Registered Land Surveyor, or other duly authorized official)

Office of Register of Deeds, County of Forest, I hereby certify that the within instrument was filed in this office for record on the 5th day of January, 1976 at 2:45 o'clock P. M.

DOCUMENT NUMBER **108500**

EUGENE STATEZNY
(Register of Deeds)

By Eileen Schmidt Deputy

FORM 985 R. C. MILLER CO., MILWAUKEE

43714252000

CERTIFIED LAND CORNER RESTORATION

✓-1 Index No. **V I**


State of Wisconsin }
County of Forest } ss.

I, Philip T. Hansen, do hereby certify that on the 22nd day of September, 1975, I found evidence of the Section Corner corner of S25-36, 30, and 31 Township 37, North, Range 13 and 14E, Fourth Principal Meridian, as described hereon; and that from this evidence I established a new monument and accessories as described hereon to perpetuate the original location of this corner.

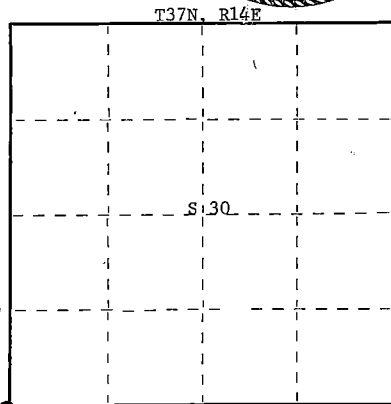
Resident witnesses:

Glen Barker

Jim Claflin



FORM 985 M. C. MILLER CO., MILWAUKEE



○ = Corner monument restored.

History of original corner establishment:

Original corner established by Alfred Millard, Gov. Deputy Surveyor, in 1858 from which cedar 10" bears N65°E 19 links, hemlock 10" bears N22°W 35 links, hemlock 10" bears S17°W 24 links, and cedar 12" bears S27°E 24 links.

Corner recovered by E.B. Hurst, Consolidated Forester, and P.T. Hansen, Reg. Land Surveyor, in 1933 during mapping. Corner recovered in fair condition.

Restored in 1950 by Ray Leigh, Company Forester. Set new post.

Description of corner evidence found:

Recovered 4" cedar post, squared and scribed S25, S30, S31, and S36 in poor condition. No evidence of OBT's.

Description of monument and accessories I established to perpetuate the original location of this corner.

Replaced wooden post with 2-1/2" x 30" Berntsen A-1 federal monument aluminum post with magnet installed in cap and base. Corner post projects 6" above ground. Cap stamped.

NBT's - Black spruce 7" N4°E 51.2 links scribed SC BT
Black spruce 6" N46°E 18.4 links scribed SC BT
Black spruce 6" S88°W 32.6 links scribed SC BT

S498
T37N
R13E 25 | 30 R14E
36 | 31
1975

Post and BT's painted blue.

Dated at Argonne, Wis., this 26th day of September, 19 75

Signature Philip T. Hansen Title Registered Land Surveyor Registration No. S-498
(County Surveyor, Registered Land Surveyor, or other duly authorized official)

Office of Register of Deeds, County of Forest, I hereby certify that the within instrument was filed in this office for record on the 30th day of September, 19 75 at 3:15 o'clock P. M.

Eugene Stetson
(Register of Deeds)
By _____ Deputy

DOCUMENT NUMBER -- **107879**

43713250000

CERTIFIED LAND CORNER RESTORATION

Index No. **V 5**

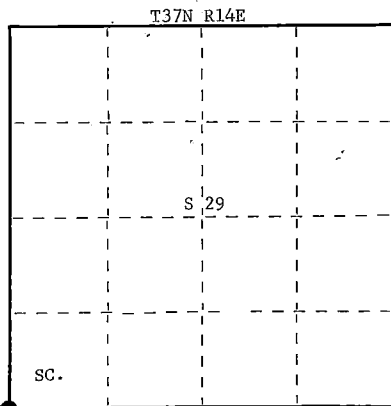

State of Wisconsin } ss.
County of Forest

I, Philip T. Hansen, do hereby certify that on the 11th day of December, 1975, I found evidence of the Section corner of Sec. 29, 30, 31, and 32 Township 37, North, Range 14 East, Fourth Principal Meridian, as described hereon; and that from this evidence I established a new monument and accessories as described hereon to perpetuate the original location of this corner.

Resident witnesses:

Glen Barker

Jim Claflin



○ = Corner monument restored.

History of original corner establishment: Original corner established by J.L. Nowlin, Deputy Surveyor, in 1858, from which sugar 20" bears N5°W 8" lks. and sugar 8" bears S25°E 30 lks.

This corner recovered by E.B. Hurst and P. Hansen in 1932. A squared wooden post was offset 33 feet north of corner on a bank on the north side of highway G. This was later referenced with a white post with location tag by Ray Leigh, Consolidated Forester. During the reconstruction of highway G, the highway engineers set a 1-1/2" iron pipe with white post and location tag at a point 100 feet north of the true corner. This is in line with and north of the P.I. of curve in highway.

Description of corner evidence found: Recovered a 1-1/2" iron pipe projecting 8", and white post with location tag stating true corner is 100 feet south. This white post, witness pipe, and true corner are in line with P.I. hub of curve in highway G.

For more information on this see Division of Highways Right of Way plat, CTH"G", Forest County, project No. 9333-5-31.

Description of monument and accessories I established to perpetuate the original location of this corner. Measured 100 feet south from witness corner and set a 1-1/2" x 18' iron pipe flush with the ground for the true corner. This point is on the north shoulder of county trunk highway G. Set a 2-1/2" Berntsen A-1 Federal Monument for witness corner, 55 lks. north from true corner on line with the white post, iron pipe, and P.I. of curve. Cap stamped - Projecting 12" above ground.

NBT's - Sugar 5" N14°W 106 lks. scribed SC BT.
Sugar 7" N33°E 140.5 lks. scribed SC BT.

S498
T37N R14E
Sec. 30 S29
31 S32 W.C.
S 55 lks.
1975

Measurements and bearings from true corner. Witness corner and NBT's painted blue.

Dated at Argonne, Wis., this 15th day of December, 1975.

Signature Philip T. Hansen Title Reg. Land Surveyor Registration No. S-498
(County Surveyor, Registered Land Surveyor, or other duly authorized official)

Office of Register of Deeds, County of Forest, I hereby certify that the within instrument was filed in this office for record on the 23rd day of December, 1975 at 2:30 o'clock P. M.

Eugene Staty
(Register of Deeds)

By _____ Deputy

DOCUMENT NUMBER - 108436

CERTIFIED LAND CORNER RESTORATION

Index No. V 7
1-7


State of Wisconsin }
 County of Forest } ss.

I, Philip T. Hansen, do hereby
 certify that on the 11th day
 of December, 1975, I found
 evidence of the Quarter
 corner of Sec. 29 and 32
 Township 37, North, Range
14 East, Fourth Principal Meridian,
 as described hereon; and that from this evidence
 I established a new monument and accessories
 as described hereon to perpetuate the original
 location of this corner.

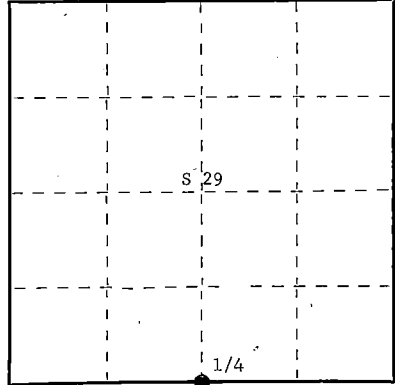
Resident witnesses:

Glen Barker

Jim Claflin



T37N R14E



○ = Corner monument restored.

History of original corner establishment: Original corner established by J.L. Nowlin, Deputy Surveyor, in 1858, from which birch 20" bears S38°W 28 lks. and hemlock 7" bears N29°W 12 lks. This corner was reestablished by single proportion by Wisconsin State Highway Department. The true corner fell in centerline of old highway G. They set a white wooden post, with location tag and a 1-1/2" iron pipe, projecting 8" above ground, one chain north as a witness corner for true corner.

Description of corner evidence found: Recovered 1-1/2" iron pipe and white post with location tag one chain north of true corner.

No BT's were visible.

Description of monument and accessories I established to perpetuate the original location of this corner. As the true corner was in the center of the highway G, a temporary point was established one chain south from the iron pipe and post with location tag. A 2-1/2" Berntsen A-1 Federal Monument was set north on line with the witness pipe 75 lks. This pipe projects 18" above ground. Cap stamped -

NBT's - Twin maple 6" and 8" N49°W 173.8 lks. scribed 1/4 BT.
 Maple 6" S12°W 125.9 lks. scribed 1/4 BT.

Bearings and measurements made from true corner.
 W.C. and BT's painted blue.

T37N R14E
 1/4 S 29 W.C.
 S 75 lks.
 S498 1975

Dated at Argonne, Wis., this 15th day of December, 1975.

Signature Philip T. Hansen Title Reg. Land Surveyor Registration No. S-498
 (County Surveyor, Registered Land Surveyor, or other duly authorized official)

Office of Register of Deeds, County of Forest, I hereby certify that the within instrument was filed in this office for record on the 23rd day of December, 1975 at 2:30 o'clock P. M.

Eugene Stutzman
 (Register of Deeds)
 By Deputy

DOCUMENT NUMBER 108437

CERTIFIED LAND CORNER RESTORATION

Index No. V 9

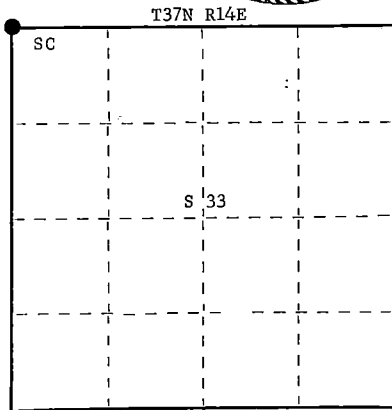

State of Wisconsin }
County of Forest } ss.

I, Philip T. Hansen, do hereby
certify that on the 30th day
of September, 1975, I found
evidence of the Section Corner
corner of Sec. 28, 29, 32, & 33
Township 37, North, Range
14 East, Fourth Principal Meridian,
as described hereon; and that from this evidence
I established a new monument and accessories
as described hereon to perpetuate the original
location of this corner.

Resident witnesses:

Glen Barker

Jim Clafflin



○ = Corner monument restored.

History of original corner establishment: Original corner established by James L. Nowlin, Gov. Deputy Surveyor, in 1865, from which Aspen 8" bears N54°W 20 links, Aspen 6" bears N22°E 15 links. Corner recovered and restored by J.R. Ritter, County Surveyor, in 1921. Set a new corner post and established NBT's; Aspen 12" S50°E 55 links, and Aspen 14" S45°E 84 links. Corner was offset 33 ft. north during construction of County Trunk G. For years the new post sat at the corner of fence constructed west along R.O.W. line and north between Secs. 28 and 29. New corner set by State Highway Commission during reconstruction of Highway G. Post with brass cap is 17 ft. north of present centerline of Highway G.

Description of corner evidence found:

Recovered brass cap, unstamped, 17 ft. north of present centerline of Highway G, 98.5 links south of yellow R.O.W. post, and 1.136 chains south of a second yellow R.O.W. post. Corner is opposite the centerline of Town Road South.

No OBT's were recovered.

Description of monument and accessories I established to perpetuate the original location of this corner.

Set new witness corner, 2½" x 30", Berntsen A-1 Federal Monument, aluminum pipe with magnet installed in cap and base, 122 links north of brass cap or true corner.

Cap stamped -

NBT - Elm 10" S34°W 172.6 links, scribed SC BT.

Highline pole No. 3714-29-R2 N30°W 80.3 links to nail.

Measurements and bearings are from true corner.

Witness corner, - projects 6" above ground.

Witness post and BT are painted blue.

S498
T37N R14E
Sec. 29 | 28 WC
32 | 33
S-122 links

Dated at Argonne, Wis., this 2nd day of October, 1975

Signature Philip T. Hansen Title Registered Land Surveyor Registration No. S-498
(County Surveyor, Registered Land Surveyor, or other duly authorized official)

Office of Register of Deeds, County of Forest, I hereby certify that the within instrument was filed in this office for record on the 13th day of October, 1975 at 4:00 o'clock P. M.

Eugene Staszynski
(Register of Deeds)

DOCUMENT NUMBER -107972

By _____ Deputy

CERTIFIED LAND CORNER RESTORATION

Index No. V-11

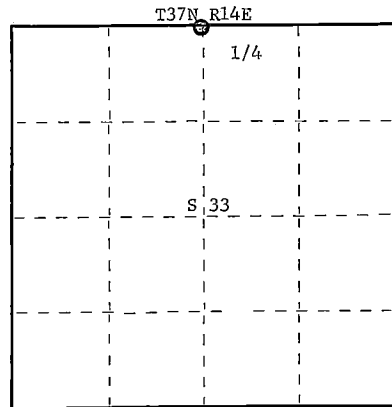

State of Wisconsin }
County of Forest } ss.

I, Philip T. Hansen, do hereby certify that on the 22nd day of September, 19 75, I found evidence of the Quarter corner of Sections 28 and 33 Township 37, North, Range 14 East, Fourth Principal Meridian, as described hereon; and that from this evidence I established a new monument and accessories as described hereon to perpetuate the original location of this corner.

Resident witnesses:

Glen Barker

Jim Claflin



○ = Corner monument restored.

History of original corner establishment:

Original corner established by James L. Nowlin, Deputy Surveyor, in 1865 from which birch 8" bears N15°W, 20 links and cedar 6" bears S23°E, 30 links. Corner re-established by I.R. Ritte County Surveyor, in 1921. Set new cedar post and marked NBT's:

Spruce 5" N55°W 52 links,

Fir 5" N5°E 48 links.

Corner perpetuated in 1948 by P.T. Hansen, Registered Land Surveyor. Set 1-1/2" iron pipe beside wooden stake.

Description of corner evidence found:

Recovered 4" squared cedar post in poor condition, also a 1-1/2" iron pipe driven in beside it.

No evidence of Ritter's BT's visible.

Description of monument and accessories I established to perpetuate the original location of this corner.

Replaced 4" cedar post with 1-1/2" OD iron pipe with 2" brass cap stamped -

Pipe projects 18" above ground.

S498
T37N R14E

NBT's: R. pine 6" S56°W 124.5 links - scribed 1/4 BT.

R. pine 7" S28°W - scribed 1/4 BT.

1/4 S|28
S|33

Post and BT's painted blue.

1975

Dated at Argonne, Wis., this 21st day of October, 19 75.

Signature Philip T. Hansen Title Registered Land Surveyor Registration No. S-498
(County Surveyor, Registered Land Surveyor, or other duly authorized official)

Office of Register of Deeds, County of Forest, I hereby certify that the within instrument was filed in this office for record on the 23rd day of December, 19 75 at 2:30 o'clock P. M.

Eugene Stutzman
(Register of Deeds)

By _____ Deputy

DOCUMENT NUMBER **108440**

FORM 985 H. C. MILLER CO., MILWAUKEE

43714280020

U.S. PUBLIC LAND SURVEY MONUMENT RECORD

Instructions: This record shall show the location of the corner and shall include all of the following nine elements (a through i).

- (a) Identify the corner by reference to the U.S. public land survey system.

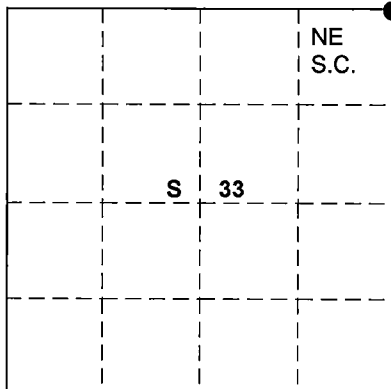
○ = Corner monument restored.

NE SEC. _____ Corner

Sec. 33, T. 37 N, R 14 E

Type of Monument:

2-1/4" Aluminum Pipe 3-1/4" Alloy Cap
Buried 12" below ground



FOREST COUNTY

- (b) Describe any record evidence, monument evidence, occupational evidence, testimonial evidence or any other material evidence you considered, and whether the monument was found or placed.

No evidence of original or subsequent corner. A 1947 field map of Consolidated Papers Inc. Placed the corner position in C.T.H. "O" at a culvert.

Retracing and testing the north line of section 34, J.R. Ritters survey of 1921.

Ran from the northeast section corner to the north quarter corner for a bearing of S89 50' 47"W a distance Of 2591.17'. Extended same S89 50' 47"W 2591.17' to a point that fell east 4.0' of payment on C.T.H. "O" and on line with a culvert.

Found this to be the best acceptable method, that harmoniously fits existing conditions and old field maps.

- (c) In the plan view drawing below, provide reference ties to at least 4 witness monuments, or, if the location is within a municipality, to at least 2 witness monuments. (Witness monuments shall be made of concrete, natural stone, iron or other equally durable material).

Describe witness monuments:

- (d) Show a plan view drawing depicting the relevant monuments and reference ties which is sufficient in detail to enable accurate relocation of the corner monument if the corner monument is disturbed. Indicate north.

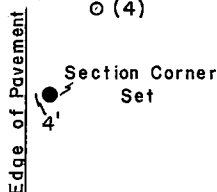
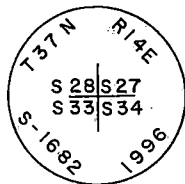
Marked New Bearing Trees

- (1) 14" Tamarack S75W 90.65'
(2) 8" Cedar S37W 103.71'
(3) 8" Cedar S52E 71.90'

B.O.

- (4) ○ 3/4" Rebar N28E 38.43' ○ (4)

Monument Set
12" below ground



○ (3)

○ (2)

County File No. _____

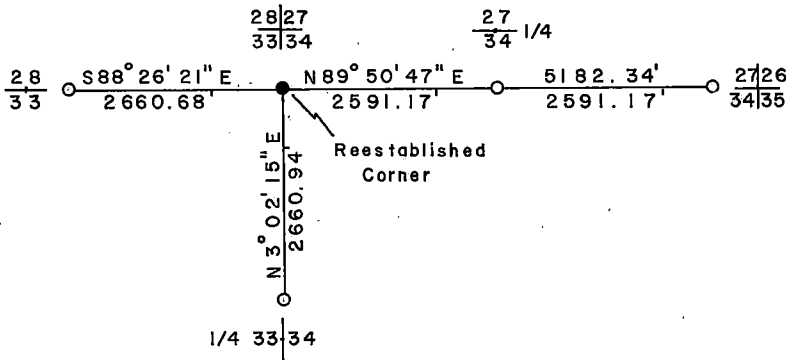
43714280000

(e) Describe an material discrepancy between the location of the corner as restored or reestablished and the location of that corner as previously restored or reestablished by distance and direction. Show the discrepancy on the plan view drawing under (d), above. Show the distances between the corner as previously restored or reestablished and (1) the corner as restored or reestablished, and (2) to at least 2 of the witness monuments shown on the drawing in (d), above.

(f) Was the corner restored through acceptance of (1) an obliterated evidence location, or, (2) a found perpetuated location?

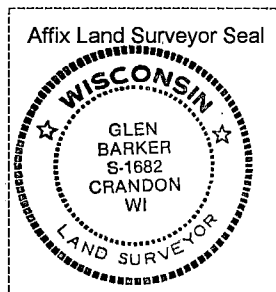
(g&h) Was the corner reestablished through lost corners proportionate methods? If so, show the method, including the directions and distances to other public land survey corners used as evidence or used for proportioning in determining the corner location?

Retracement of J.R. Ritters 1921 survey.



REGISTER'S OFFICE
Forest County, Wis.
Received for record this 5th day
of January, A.D., 1997, at
3:45 o'clock P.M. and recorded
in Vol. *Land Returns*
page 1-13, 35-37-14.
Glen Barker
Register of Deeds

(i) I, Glen Barker
(type or print name) certify that the corner location shown on this
record was determined by me or under my direction and control
and that this U.S. Public Land Survey Monument is correct and
complete to the best of my knowledge and belief.



Signature *Glen Barker* Date 12-05-97 SEC. -33- TWN. -37 N- RNG. -14- E-

CERTIFIED LAND CORNER RESTORATION

State of Wisconsin }
County of Forest } ss.

History of original corner establishment:

Original Document
#33380
Filed 4 November 1921
@ 1:40 P.M. by E. O. Woodbury

I, I. R. Ritter, do hereby
certify that on the 19 day
of August, 1921, I found
evidence of the Gov't & Sub-Division
corner of Section 33
Township 37, North, Range
14 East, Fourth, Principal Meridian,
as described hereon; and that from this evidence
I established a new monument and accessories
as described hereon to perpetuate the original
location of this corner.

Description of corner evidence found:

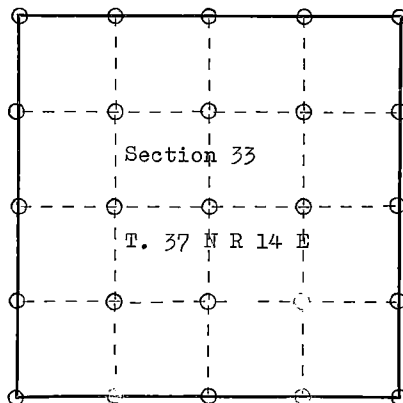
It is assumed that Mr. Ritter found evidence of the Original Govt
corner at the date of his survey. Also that he remarked them with
wooden stakes as were also the original stakes.

THE ORIGINAL DOCUMENT IS ATTACHED TO THE BACK OF THIS PAGE

Resident witnesses:

Description of monument and accessories I established to perpetuate the original location of this corner.

FORM 985 H. C. MILLER CO., MILWAUKEE



○ = Corner monument restored.

Dated at Crandon, Wis., this 28 day of October, 1921

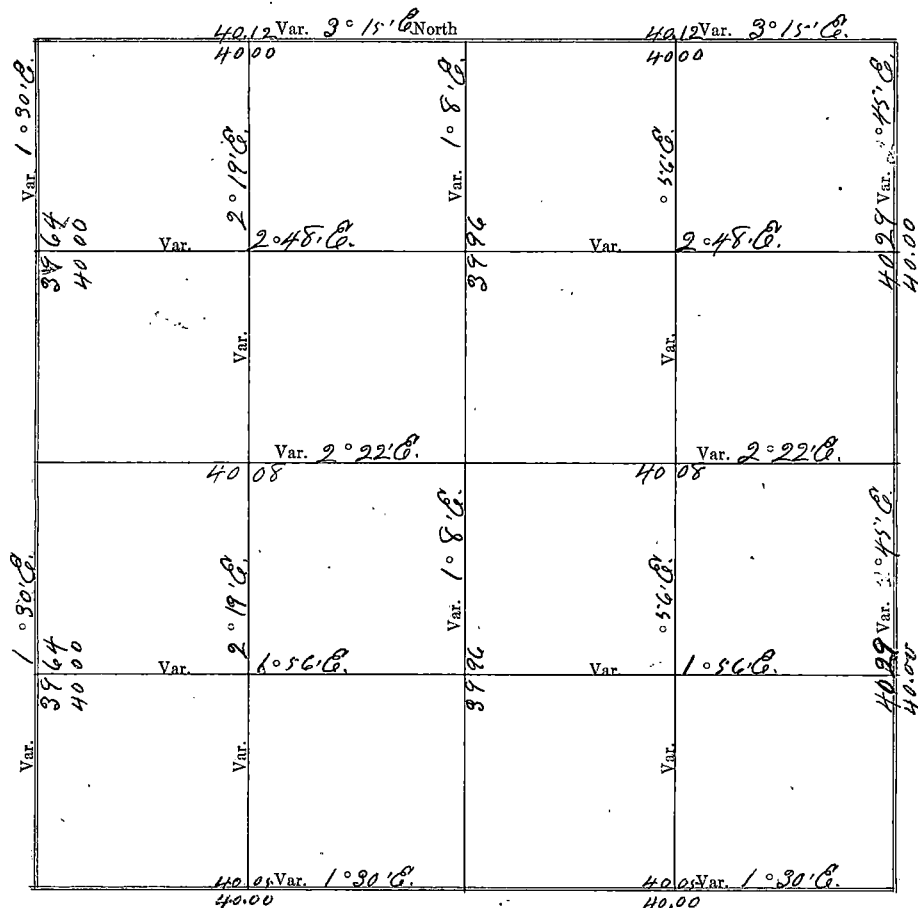
Signature I. R. Ritter Title County Surveyor Registration No. Forest Co.
(County Surveyor, Registered Land Surveyor, or other duly authorized official)

Office of Register of Deeds, County of Forest, I hereby certify that the within
instrument was filed in this office for record on the 28th day of October, 1921
at 1:40 o'clock P. M. by E. O. Woodbury, the then Register of Deeds, and
was transferred to a permanent record in this book the 27th day of January
ANNA PETERSON 1965. Vol. 1 of Surveys has been lost from the
(Register of Deeds) records of this office for many years
and only a few pages of the book survive
By Karl A. Unger Deputy to be transferred to this book.

43714330000

Record of Survey.

Township 27, North of Range 14 of 4 Principal Meridian
 as presented by the the courses and distances on the following plat, and annexed field-notes of survey:
 Established the center of the section at the point of intersection of STRAIGHT quarter lines.
 Established all quarter-quarter corners upon the section boundary at proportional distances between known section and quarter section corners, according to the original field-notes of the Government survey.
 Established all lost corners at proportionate distances between known corners, according to the original field notes of the Government survey.



Plat of Section 33, Township 27 North, Range 14 of 4 Principal Meridian Scale
 80 chains to 6 inches. The figures in red ink are the lengths of the lines as stated in the field-notes of the
 Government survey.

Declination of the Magnetic Meridian from the True Meridian.....

Surveyed and sub-divided August A. D. 1921, in accordance
 with the State Laws and Instructions of the Commissioner of the General Land office, and recorded on pages
of Register in the County Clerk's office.

Witness my hand this 28 day of Oct A. D. 1921

J. R. Ritter SURVEYOR.

Registrar's Office, } ss
FOREST COUNTY, WIS. }

Received for record the 4 day
of Nov A. D. 1921, at 140
o'clock P.M., and recorded in Vol.
1 of Amrys, page 58 of
E. O. Moadhury
REGISTER

DESCRIPTION

OF SECTION, QUARTER SECTION AND QUARTER QUARTER SECTION

W. C. MILLER & CO., ST. L.

GOVERNMENT CORNERS	Bearing Trees	In. Dia.	Courses they bear	Links Distant	Bearing Trees	In. Dia.	Courses they bear	Links Distant	Bearing Trees	In. Dia.	Courses they bear	Links Distant
No.												
1. N. W. Sec. Cor. identified,	<i>Aspen</i>	12	S. 58° E.	5' 5"	<i>Aspen</i>	14	S. 45° E.	8' 4"				
2. N. E. Sec. Cor. identified,	<i>Spr.</i>	7	S. 160°	116 1/2	<i>Spr.</i>	5	S. 45° E.	70				
3. S. E. Sec. Cor. identified,	<i>Spr.</i>	4	S. 85° W.	10	<i>Spr.</i>	3	E.	11				
4. S. W. Sec. Cor. identified,	<i>Stem</i>	16	S. 85° E.	21	<i>Spr.</i>	8	N. 15° E.	18				
5. N. 1/4 Sec. Cor. identified,	<i>Spr.</i>	5	N. 55° W.	5' 2"	<i>Spr.</i>	5	N. 5° E.	48				
6. E. 1/4 Sec. Cor. identified,	<i>Stem</i>	5	S. 38° E.	24 1/2	<i>Stem</i>	5	N. 45° E.	4 1/2				
7. S. 1/4 Sec. Cor. identified,	<i>Trin.</i>	8	N. 45° E.	6 1/2	<i>Trin.</i>	4	N. 60° W.	20 1/2				
8. W. 1/4 Sec. Cor. identified,	<i>Br.</i>	5	S. 30° W.	13	<i>bed.</i>	6	S. 80° E.	35				
Subdivision Corners												
No.												
1. Center 1/4 Sec. Cor.	<i>Spr.</i>	6	S. 44° W.	45 1/2	<i>Spr.</i>	5	N. 75° W.	44				
2. North 1/8 N. W. qr.,	<i>bed.</i>	4	N.	5' 0"	<i>bed.</i>	4	S.	5' 0"				
3. East 1/8 N. W. qr.,	<i>Spr.</i>	6	N. 58° E.	11	<i>bed.</i>	10	S. 30° W.	46				
4. South 1/8 N. W. qr.,	<i>Pine</i>	10	N. 35° W.	16	<i>Pine</i>	5	S. 70° E.	13				
5. West 1/8 N. W. qr.,	<i>Asch.</i>	4	N.	4'	<i>Stem</i>	14	S. 10° W.	32				
6. Center 1/16s N. W. qr.,	<i>Pine</i>	4	N. 60° W.	13	<i>Pine</i>	6	S. 5° E.	22				
7. North 1/8 N. E. qr.,	<i>Spr.</i>	6	N. 45° E.	13	<i>Spr.</i>	6	S. 20° E.	14				
8. East 1/8 N. E. qr.,	<i>Ripe</i>	No trees near										
9. South 1/8 N. E. qr.,	<i>Pine</i>	4	S. 32° E.	4	<i>Spr.</i>	6	N. 75° W.	10				
10. Center 1/16s N. E. qr.,	<i>Spr.</i>	4	S. 70° E.	13	<i>Spr.</i>	5	N. 8° W.	15				
11. East 1/8 S. E. qr.,	<i>Pine</i>	7	S. 45° E.	26	<i>Pine</i>	8	S. 58° E.	43				
12. South 1/8 S. E. qr.,												
13. West 1/8 S. E. qr.,	<i>Pine</i>	5	S. 20° W.	25	<i>Spr.</i>	4	N. 15° E.	4				
14. Center 1/16s S. E. qr.,												
15. South 1/8 S. W. qr.,												
16. West 1/8 S. W. qr.,	<i>Sam</i>	6	S. 8° W.	4	<i>Spr.</i>	5	N. 20° E.	19				
17. Center 1/16s S. W. qr.,												

NAMES OF SWORN ASSISTANTS

CHAINMEN	FLAGMEN	
<i>Hi. Ritter</i> <i>Phil. Zahringer</i>	<i>Gwen. Ritter</i> AXMAN Marion Flannery Rieley Flannery Ed Fiellen Ole Christianson	<i>Marion</i> <i>Rieley</i> <i>Ed.</i> <i>Ole.</i>

CERTIFIED LAND CORNER RESTORATION

V-W-X-Y-Z
Index No. 13-14-15-16-17

State of Wisconsin }
County of Forest } ss.

History of original corner establishment:

Document # 33376
Filed Original
Nov 4, 1921
@ 1:20 P. E. O. Woodbury

I, I. R. Ritter, do hereby
certify that on the - - day
of February, 1921, I found
evidence of the Government & Sub-Div
corner of Section 34
Township 37, North, Range
14 East, Fourth, Principal Meridian,
as described hereon; and that from this evidence
I established a new monument and accessories
as described hereon to perpetuate the original
location of this corner.

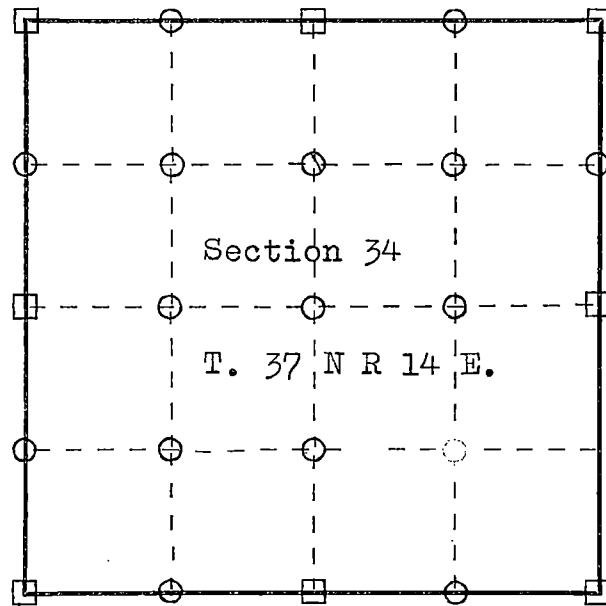
Description of corner evidence found:

Resident witnesses:

Description of monument and accessories I established to perpetuate the original location of this corner.

It assumed that Mr. Ritter found evidence of the Original Govt.
corners at the date of his survey. Also that he remarked them
with wooden stakes as were also the original stakes.

THE ORIGINAL DOCUMENT IS ATTACHED TO THE BACK OF THIS PAGE:



○ = Corner monument restored.

Dated at Crandon, Wis., this 28 day of October, 1921.

Signature I. R. Ritter Title County Surveyor Registration No. Forest Co.
(County Surveyor, Registered Land Surveyor, or other duly authorized official)

Office of Register of Deeds, County of Forest, I hereby certify that the within
instrument was filed in this office for record on the 4 day of November, 1921
at 1:20 o'clock P. M. by E. O. Woodbury, the then Register of Deeds.

and was transferred to a permanent record in this book the 27th day of
January, 1965. Vol. 1 of Surveys has
been lost from the records of this office
for many years and only a few
pages of the book survive to
be transferred to this book

By Karl A. Ungar Deputy

43714342020

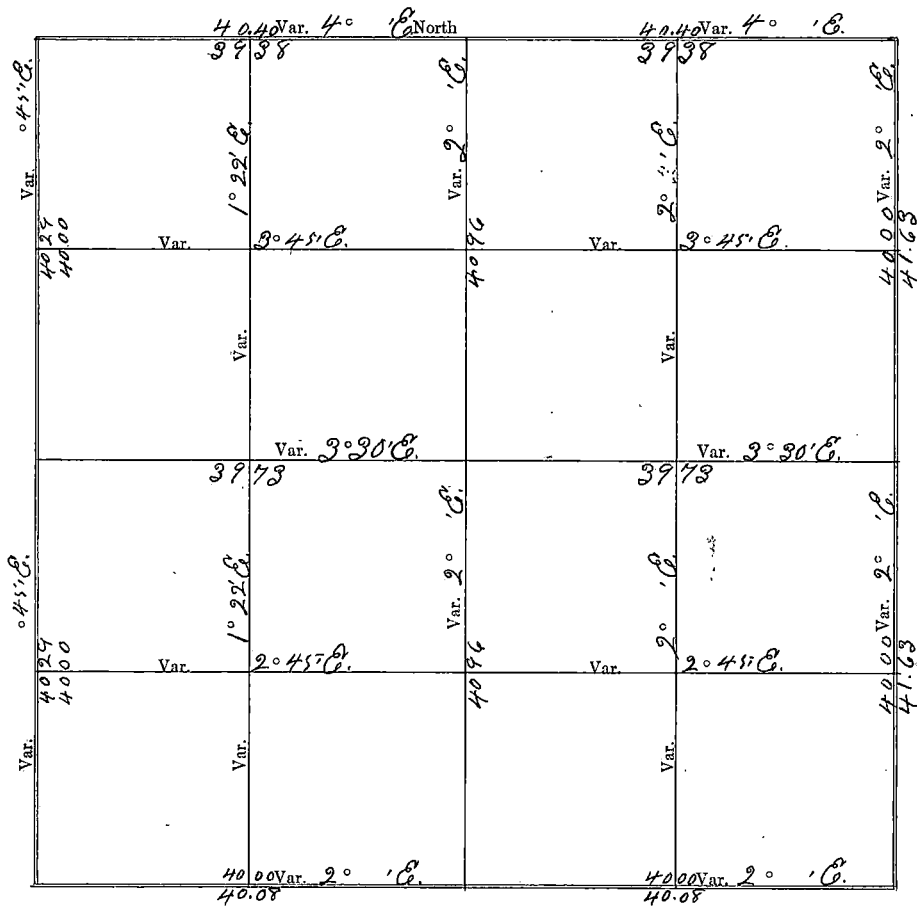
Record of Survey.

1 Township 37, North of Range 14 of 4 Principal Meridian
as presented by the the courses and distances on the following plat, and annexed field-notes of survey:

Established the center of the section at the point of intersection of STRAIGHT quarter lines.

Established all quarter-quarter corners upon the section boundary at proportional distances between known section and quarter section corners, according to the original field-notes of the Government survey.

Established all lost corners at proportionate distances between known corners, according to the original field notes of the Government survey.



Plat of Section 34, Township 37 North, Range 14 of 4 Principal Meridian Scale
80 chains to 6 inches. The figures in red ink are the lengths of the lines as stated in the field-notes of the
Government survey.

Declination of the Magnetic Meridian from the True Meridian.

Surveyed and sub-divided.....February.....A. D. 1921, in accordance with the State Laws and Instructions of the Commissioner of the General Land office, and recorded on pagesof Register in the County Clerk's office.

Witness my hand this 28 day of Oct A. D. 1921

H. R. Ritter SURVEYOR.

3376

12
38

Register's Office, } ss
WEST COUNTY, WIS. }

Received for record the 4 day
Nov A. D. 1921, at 130
o'clock P.M., and recorded in Vol.
of Durvays, page 42 of
Ed Woodbury
REGISTERED

DESCRIPTION

OF SECTION, QUARTER SECTION AND QUARTER QUARTER SECTION (

W. C. MILLER & CO. - MO.

N. E. MILLER CO.

GOVERNMENT CORNERS												
No.	Bearing Trees	In. Dia.	Courses they bear	Links Distant	Bearing Trees	In. Dia.	Courses they bear	Links Distant	Bearing Trees	In. Dia.	Courses they bear	Links Distant
1. N. W. Sec. Cor. identified,	<i>Spr.</i>	7	<i>S 160°</i>	<i>116 1/2</i>	<i>Spr.</i>	5	<i>S. 45° E.</i>	70				
2. N. E. Sec. Cor. identified,	<i>Tam.</i>	7	<i>N. 90° W.</i>	21	<i>Tam.</i>	5	<i>S. 78° E.</i>	36				
3. S. E. Sec. Cor. identified,	<i>Mem.</i>	8	<i>N. 25° E.</i>	<i>5 1/2</i>	<i>Mem.</i>	8	<i>S. 60° E.</i>	15				
4. S. W. Sec. Cor. identified,	<i>Spr.</i> <i>Pipe</i>	4	<i>S. 85° W.</i>	10	<i>Spr.</i>	3	<i>E.</i>	11				
5. N. 1/4 Sec. Cor. identified,	<i>No Trees near</i>											
6. E. 1/4 Sec. Cor. identified,	<i>Aspen</i>	8	<i>S. 15° E.</i>	17	<i>Br.</i>	7	<i>N. 82° W.</i>	<i>19 3/4</i>				
7. S. 1/4 Sec. Cor. identified,	<i>Spr.</i>	5	<i>S. 30° W.</i>	12	<i>Spr.</i>	5	<i>N. 80° W.</i>	<i>13 1/2</i>				
8. W. 1/4 Sec. Cor. identified,	<i>Mem.</i>	5	<i>S. 33° E.</i>	<i>24 1/2</i>	<i>Mem.</i>	5	<i>N. 45° E.</i>	<i>4 1/2</i>				
Subdivision Corners												
1. Center 1/4 Sec. Cor.	<i>Tam.</i>	6	<i>S. 70° E.</i>	<i>75 1/2</i>	<i>Tam.</i>	4	<i>N. 45° W.</i>	75				
2. North 1/8 S. N. W. qr.,	<i>Pipe</i>	<i>No Trees near</i>										
3. East 1/8 S. N. W. qr.,	<i>Tam.</i>	5	<i>S. 15° E.</i>	14	<i>Tam.</i>	4	<i>N. 10° E.</i>	14				
4. South 1/8 S. N. W. qr.,	<i>Br.</i>	7	<i>N. 70° E.</i>	<i>8 1/2</i>	<i>Spr.</i>	4	<i>S. 40° W.</i>	13				
5. West 1/8 S. N. W. qr.,	<i>Pipe</i>	<i>No Trees near</i>										
6. Center 1/16 S. N. W. qr.,	<i>Spr.</i>	7	<i>S. 20° W.</i>	<i>54</i>	<i>Tam.</i>	8	<i>S. 30° E.</i>	<i>30 1/2</i>				
7. North 1/8 S. E. qr.,	<i>Tam.</i>	6	<i>S. 80° E.</i>	<i>14 1/2</i>	<i>Tam.</i>	4	<i>N. 55° E.</i>	43				
8. East 1/8 S. E. qr.,	<i>ced.</i>	6	<i>N. 70° E.</i>	<i>20 1/2</i>	<i>Thir.</i>	10	<i>N. 85° W.</i>	29				
9. South 1/8 S. E. qr.,	<i>ced.</i>	8	<i>N.</i>	1	<i>ced.</i>	8	<i>S. 20° E.</i>	<i>25 1/2</i>				
10. Center 1/16 S. E. qr.,	<i>Pipe</i>	<i>No Trees near</i>										
11. East 1/8 S. E. qr.,	<i>Spr.</i>	10	<i>S. 45° W.</i>	11	<i>Aug.</i>	12	<i>E.</i>	25				
12. South 1/8 S. E. qr.,	<i>Aspen</i>	6	<i>S. 22° W.</i>	10	<i>Aspen</i>	8	<i>E.</i>	3				
13. West 1/8 S. E. qr.,	<i>Spr.</i>	5	<i>N. 87° E.</i>	<i>20 1/2</i>	<i>Spr.</i>	3	<i>N. 5° E.</i>	16				
14. Center 1/16 S. E. qr.,												
15. South 1/8 S. W. qr.,	<i>Spr.</i>	4	<i>N. 35° W.</i>	15	<i>Tam.</i>	3	<i>S. 65° W.</i>	14				
16. West 1/8 S. W. qr.,	<i>Pine</i>	7	<i>S. 45° E.</i>	26	<i>Pine</i>	8	<i>S. 5° E.</i>	43				
17. Center 1/16 S. W. qr.,												

NAMES OF SWORN ASSISTANTS

CHAINMEN	FLAGMEN	Axman	A
<i>Hi. Ritter</i> <i>Phil. Zahring</i>	<i>Marion Delannery</i>	<i>Chas. H.</i> <i>Louis L.</i> <i>Chas Frederic</i> <i>Louis Brehm</i>	

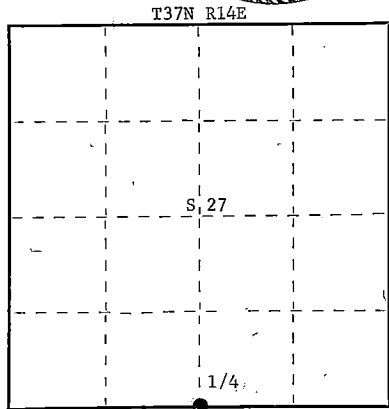

State of Wisconsin }
County of Forest } ss.

I, Philip T. Hansen, do hereby
certify that on the 3rd day
of October, 19 75, I found
evidence of the Quarter
corner of Sections 27 and 34
Township 37, North, Range
14 East, Fourth Principal Meridian,
as described hereon; and that from this evidence
I established a new monument and accessories
as described hereon to perpetuate the original
location of this corner.

Resident witnesses:

Glen Barker

Jim Claflin



○ = Corner monument restored.

CERTIFIED LAND CORNER RESTORATION

1/-15 Index No. **V15**

History of original corner establishment: Original corner established by James L. Nowlin, Gov. Deputy Surveyor, in 1865, from which Birch 8" bears N25°W 20 links, Tamarack 10" bears S30°W 75 links.

Corner recovered and restored by I.R. Ritter, County Surveyor, in 1921. Set new post. Notes state that no trees available near for BT's.

Description of corner evidence found: Recovered old 4" cedar post, squared and scribed, broken off and lying under moss. Scribing not legible. Searched for and found old point in ground with a 1½" x 12" iron pipe sitting beside it.

Description of monument and accessories I established to perpetuate the original location of this corner.

Replaced point of old wooden stake with 2½" x 30" Berntsen, A-1 Federal Monument, aluminum post with magnet installed in cap and base. Cap stamped -

NBT's - Tamarack 6" N70°E 64 links, scribed 1/4 BT.
Black Spruce 7" S15°E 90.2 links, scribed 1/4 BT.

Post and BT's painted blue.

S498,
T37N R14E
1/4 S 27
S 34
1975

Dated at Argonne, Wis., this 9th day of October, 19 75.

Signature Philip T. Hansen, Title Registered Land Surveyor, Registration No. S-498
(County Surveyor, Registered Land Surveyor, or other duly authorized official)

Office of Register of Deeds, County of Forest, I hereby certify that the within
instrument was filed in this office for record on the 16th day of October, 19 75
at 2:30 o'clock P. M.

Eugene Stutzman
(Register of Deeds)
By _____ Deputy

DOCUMENT NUMBER **107995**

4371177 AN20

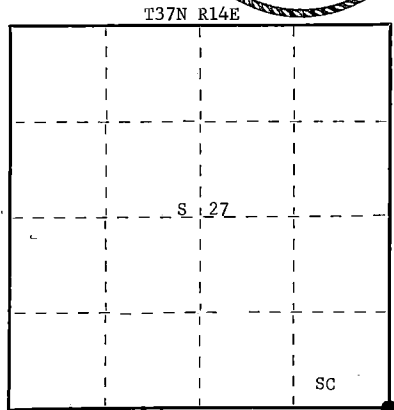

State of Wisconsin } ss.
County of Forest

I, Philip T. Hansen, do hereby certify that on the 2nd day of October, 1975, I found evidence of the Section corner of Secs. 26, 27, 34, and 35 Township 37, North, Range 14 East, Fourth Principal Meridian, as described hereon; and that from this evidence I established a new monument and accessories as described hereon to perpetuate the original location of this corner.

Resident witnesses:

Glen Barker

Jim Claflin



○ = Corner monument restored.

CERTIFIED LAND CORNER RESTORATION

V-17 Index No. V17

History of original corner establishment: Original corner established by James L. Nowlin, Gov. Deputy Surveyor, in 1865, from which Tamarack 4" bears N25°E 12 links, and Tamarack 10" bears S84°W 20 links.

Corner restored by I.R. Ritter, County Surveyor, in 1921. Set new post and-marked NBT's - Tamarack 7" N30°W 21 links, and Tamarack 5" S78°E 36 links.

Corner perpetuated by Ray Leigh, Consolidated Forester, 1950, set 1½" iron pipe beside wooden stake.

Description of corner evidence found: Recovered 1½" iron pipe. Also I.R. Ritter's old cedar post, which we found under the moss and muck.

Recovered OBT - Tamarack 5" S73°E (S78°E) 36 links. Now a 5" stub, scribed S35 BT.

Description of monument and accessories I established to perpetuate the original location of this corner.

Replaced iron pipe with 2½" x 30" Berntsen, A-1 Federal Monument, aluminum post, with magnet installed in cap and base. Cap stamped -

NBT's - Tamarack 5" N28°E 54.7 links, scribed SC BT.

Tamarack 5" N76°E 37 links, scribed SC BT.

B. Spruce 5" S66°W 18.7 links, scribed SC BT.

S498
T37N R14E
Sec. 27 | 26
 34 | 35
 1975

Post and BTs painted blue

Dated at Argonne, Wis., this 9th day of October, 1975.

Signature Philip T. Hansen Title Registered Land Surveyor Registration No. S-498
(County Surveyor, Registered Land Surveyor, or other duly authorized official)

Office of Register of Deeds, County of Forest, I hereby certify that the within instrument was filed in this office for record on the 16th day of October, 1975, at 2:30 o'clock P. M.

Eugene Stutzman
(Register of Deeds)

DOCUMENT NUMBER 107996

By _____ Deputy

4371427 0000

CERTIFIED LAND CORNER RESTORATION

Index No. **V21**


State of Wisconsin } ss.
County of Forest

I, Philip T. Hansen, do hereby
certify that on the 29th day
of September, 19 75, I found
evidence of the Section
corner of Sec. 25, 26, 35, 36
Township 37, North, Range
14 East, Fourth Principal Meridian,
as described hereon; and that from this evidence
I established a new monument and accessories
as described hereon to perpetuate the original
location of this corner.

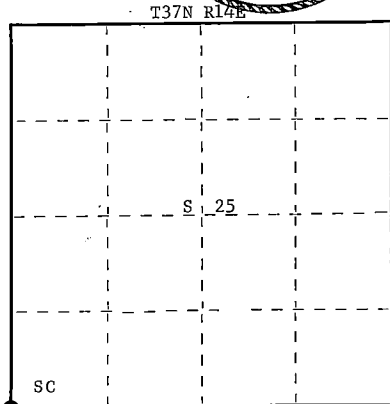
Resident witnesses:

Glen Barker

Jim Claflin



FORM 985 N. G. MILLER CO., MILWAUKEE



○ = Corner monument restored.

History of original corner establishment: Original corner established by James L. Nowlin, Gov. Deputy Surveyor, in 1865, from which Tamarack 8" bears N11°E 35 links, and Tamarack 10" bears N20°W 15 links.

Corner recovered and restored by J.R. Ritter, County Surveyor, in 1921. Set new corner and marked new bearing trees. Cedar 5" N70°W 18 links, and Fir 4" S42°E 14 links.

Corner recovered by P.T. Hansen, Registered Surveyor, in 1970, and by Cliff Dahl, Consolidated Forester, in 1972. Set iron pipe beside wooden post.

Description of corner evidence found:

Recovered 4" cedar post, squared and scribed S25, S26, S35, S36, in poor condition.

Recovered 1½" iron pipe set beside old stake.

Recovered OBT - Cedar 5" (7") N70°W (N68°W) 18 links, scribed S26 BT.

Description of monument and accessories I established to perpetuate the original location of this corner.

Replaced wooden stake with 2½" x 30" Berntsen, A-1 Federal Monument, aluminum pipe with magnet installed in cap and base. Cap stamped -

Pipe projects 6" above ground.

Reset 1½" iron pipe beside new pipe.

NET's - Cedar 8" S32°E 39.7 links, scribed SC BT.

Cedar 6" N28°W 31.3 links, scribed SC BT.

Pipe and BT's painted blue.

Dated at Argonne, Wis., this 2nd day of October, 19 75

Signature Philip T. Hansen, Title Registered Land Surveyor Registration No. S-498
(County Surveyor, Registered Land Surveyor, or other duly authorized official)

Office of Register of Deeds, County of Forest, I hereby certify that the within
instrument was filed in this office for record on the 13th day of October, 19 75
at 4:00 o'clock P. M.

Eugene Stegmayr
(Register of Deeds)

By _____ Deputy

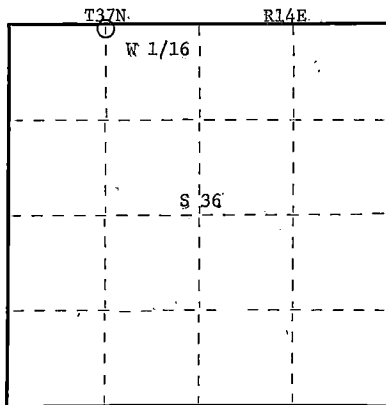
DOCUMENT NUMBER ---**107970**

4371426 0000

State of Wisconsin }
 County of Forest } ss.

I Daniel K. Pleoger, do hereby
 certify that on the 27 day
 of September, 19 81, I found
 Evidence of the W 1/16
 corner of Sections 25 & 36
 Township 37 North, Range
 14 East, Fourth Principal Meridian,
 as described hereon; and that from this evidence
 I established a new monument and accessories
 as described hereon to perpetuate the original
 location of this corner.

Resident witness



○ = Corner monument restored.

CERTIFIED LAND CORNER RESTORATION

Index No. **V-22**

History of original corner establishment:

No evidence of any previous corner

Description of corner evidence found:

Total distance from section corner 25,26,35,36 to 1/4 corner between sections 25 & 26 is 2695.034 ft. at bearing S84-56-32E.
 Set W 1/16 1347.517 ft. intermediate.

Description of monument and accessories I established to perpetuate the original location of this corner.

Set a 1½" iron pipe with 2" diameter brass cap stamped:

Monument projects 18" above ground

Marked NBTs:

Sugar 5" S36W 32.10 ft.
 Sugar 6" due north 31.58 ft.
 Scribed 1/16 - B.T.

S1537
 T37N R14E

S 25
 W 1/16 S 36
 CPI - 1981

Dated at Rhinelander, Wis., this 4th day of November, 19 81.

Signature Daniel K. Pleoger Title Registered Land Surveyor Registration No. 1537
 (County Surveyor, Registered Land Surveyor, or other duly authorized official)

Office of Register of Deeds, County of Forest, I hereby certify that the within
 instrument was filed in this office for record on the 19th day of January, 1982
 at 3:00 o'clock P. M.

Eugene Stratigony
 (Register of Deeds)

DOCUMENT NO.

121091

By _____ Deputy

43714250030

CERTIFIED LAND CORNER RESTORATION

Index No. **V23**

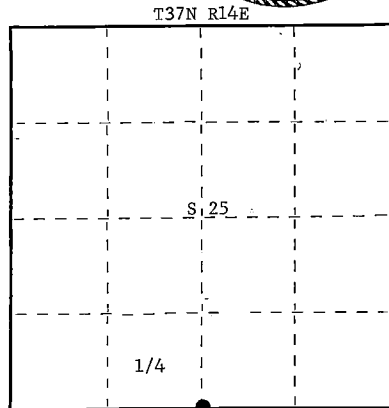

State of Wisconsin }
County of Forest } ss.

I, Philip T. Hansen, do hereby
certify that on the 26th day
of September, 19 75, I found
evidence of the Quarter
corner of Sections 25 & 36
Township 37, North, Range
14 East, Fourth Principal Meridian,
as described hereon; and that from this evidence
I established a new monument and accessories
as described hereon to perpetuate the original
location of this corner.

Resident witnesses:

Glen Barker

Jim Clafflin



○ = Corner monument restored.

History of original corner establishment: Original corner established by James L. Nowlin, Gov. Deputy Surveyor, in 1865, from which Aspen 12" bears S61°E 50 links, and White Birch 10" bears N3°W 47 links.
Corner recovered by Ray Leigh, Consolidated Forester, in about 1945. Perpetuated by Phil Hansen, Registered Surveyor, in 1948. Set new cedar post.

Description of corner evidence found:

Recovered 4" cedar post, squared and scribed, $\frac{1}{4}$ S S25, $\frac{1}{4}$ S S36, in poor condition. A mound of rock had been placed around base of post.
No OBT's were recovered.

Description of monument and accessories I established to perpetuate the original location of this corner.

Replaced wood post with 2½" x 30" Berntsen A-1 Federal Monument, aluminum post with magnet installed in cap and base. Post projects 6" above surface of ground.
Cap stamped -

NBT's - Sugar 6" N70°W 40 links, scribed $\frac{1}{4}$ BT.
R. Maple 11" S10°E 85.8 links, scribed $\frac{1}{4}$ BT.

S498
T37N R14E
1/4 S 25
S 36
1975

Dated at Argonne, Wis., this 2nd day of October, 19 75.

Signature Philip T. Hansen Title Registered Land Surveyor Registration No. S-498
(County Surveyor, Registered Land Surveyor, or other duly authorized official)

Office of Register of Deeds, County of Forest, I hereby certify that the within instrument was filed in this office for record on the 13th day of October, 19 72 at 4:00 o'clock P. M.

Eugene Statingny
(Register of Deeds)

By _____ Deputy

DOCUMENT NUMBER -- **107971**

CERTIFIED LAND CORNER RESTORATION


Index No.

V-24

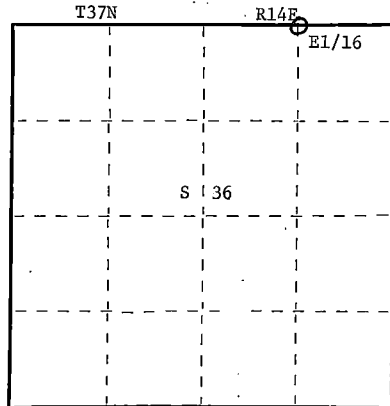
State of Wisconsin } ss.
County of Forest

I Daniel K. Pleoger, do hereby
certify that on the 26 day
of August, 1981, I
Established the E 1/16
corner of Sections 25 & 36
Township 37 North, Range
14 East, Fourth Principal Meridian,
as described hereon; and that from this evidence
I established a new monument and accessories
as described hereon to perpetuate the original
location of this corner.

Resident witnesses:



FORM 985 M. & M. L. CO., MILWAUKEE



○ = Corner monument restored.

History of original corner establishment:

No evidence of any previous corner.

Description of corner evidence found:

Total distance from section corner 25-30-31-36 to 1/4 corner between sections 25 & 26 is 2708.472 ft. at bearing N84-52-52W.
Set E 1/16 1354.236 ft. intermediate.

Description of monument and accessories I established to perpetuate the original location of this corner.
Set a 1½" iron pipe with 2" diameter aluminum cap stamped:
Monument projects 24" above ground
Marked N.B.T.

S1537
T37N R14E

Maple 5" S45W 85.90 ft.
Scribed 1/16 - B.T.

E1/16 S 25
S 36

C.P.I. - 1981

Dated at Rhinelander, Wis., this 17 day of September, 1981.

Signature Daniel K. Pleoger Title Registered Land Surveyor Registration No. 1537
(County Surveyor, Registered Land Surveyor, or other duly authorized official)

Office of Register of Deeds, County of Forest I hereby certify that the within
instrument was filed in this office for record on the 25th day of September, 1981
at 2:00 o'clock P.M.

Eugene Stasny
(Register of Deeds)

DOCUMENT NO. 120528

By Deputy

43714250010

CERTIFIED LAND CORNER RESTORATION


Index No. V-25

V 25

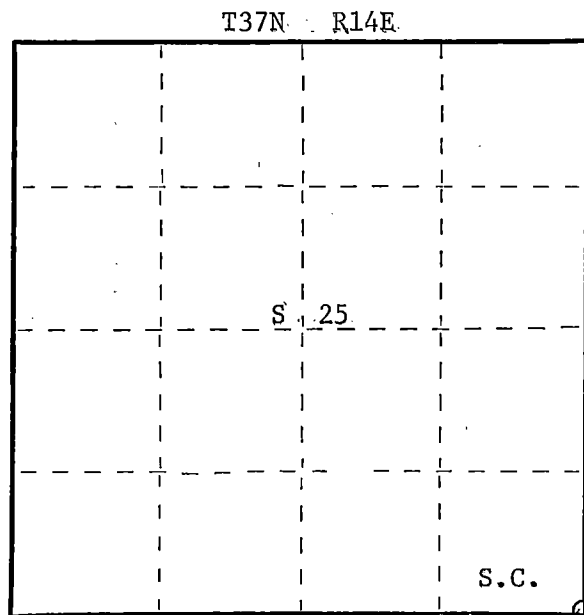
State of Wisconsin }
County of Forest } ss.

I Daniel K. Plegger, do hereby
certify that on the 7th day
of May, 1981, I ~~found~~
~~established~~ ~~evidence of the~~ Section
corner of Sections 25-36-30-31
Township 37, North, Range
14 and 15, Fourth Principal Meridian,
as described hereon; and that from this evidence
I established a new monument and accessories
as described hereon to perpetuate the original
location of this corner.

Resident witnesses:



FORM 985 R. C. MILLER CO., MILWAUKEE



○ = Corner monument restored.

History of original corner establishment:

Original corner established by Alfred Millard, government deputy surveyor, in 1857
from which Aspen 8" bears N87°W 25 links and Aspen 10" bears N28°E 23 links - Aspen 8"
S50°E 41 links.

Description of corner evidence found:

Ran survey from township corner 1-6-31-36 T36N&37N-R 14&15 E to 1/4 corner between
sections 25 and 30 T37N-R 14&15 E for a total distance of 7905.762 feet at bearing
N0-09-59W, original distance was 7920 feet. Set section corner 25-36-30-31
N0-09-59W 5270.509 feet of township corner and S0-09-59E 2635.254 feet of 1/4 corner
between sections 25 and 30.

Description of monument and accessories I established to perpetuate the original location of this corner.

Set a railroad spike 4.0 feet south of centerline in C.T.H. "C" for true corner.
Set a 2-1/2" aluminum federal A-1 monument for witness corner - stamped:
Monument projects 12" above ground.
Marked NBT to true corner.
Maple 12" S26°E 86.47 feet
Maple 8" S33°W 96.38 feet
scribed S.C. B.T.
B.O. - R.O.W. post N12W 45.70 feet.

R14E T37N R15E
S.C. 25+30
36+31
N. 70 ft. to Cor.
S1537 - 1981

Dated at Rhineland, Wis., this 23rd day of June, 1981.

Signature Daniel K. Plegger Title Registered Land Surveyor Registration No. 1537
(County Surveyor, Registered Land Surveyor, or other duly authorized official)

Office of Register of Deeds, County of Forest, I hereby certify that the within
instrument was filed in this office for record on the 1st day of July, 1981
at 8:30 o'clock A. M.

Eugene J. Stutz
(Register of Deeds)
By _____ Deputy

DOCUMENT NO.
120039

0000 5741164

CERTIFIED LAND CORNER RESTORATION

W-9

Index No. **W 9**


State of Wisconsin } ss.
County of Forest

I, Philip T. Hansen, do hereby certify that on the 3rd day of October, 1975, I found evidence of the N-1/16 corner of Sections 32 and 33 Township 37, North, Range 14 East, Fourth Principal Meridian, as described hereon; and that from this evidence I established a new monument and accessories as described hereon to perpetuate the original location of this corner.

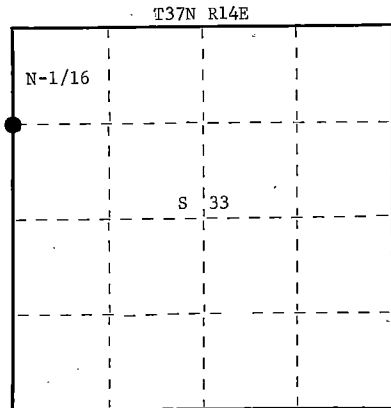
Resident witnesses:

Glen Barker

Jim Claflin



FORM 985 H. G. MILLER CO., MILWAUKEE



○ = Corner monument restored.

History of original corner establishment: Corner established by I.R. Ritter, County Surveyor, in 1921, from which Ash 4" bears West 4 links and Balsam 14" bears S10°W 32 links. Corner offset about 1928, during construction of town road, 12 ft. East. Later, when road was abandoned, an iron pipe was driven in original location from offset stake by P.T. Hansen, Registered Land Surveyor.

Description of corner evidence found: Recovered 1½" iron pipe in abandoned roadbed, projecting about 6" above the road.

No trace of old stake or OBT's were visible.

Description of monument and accessories I established to perpetuate the original location of this corner. Replaced iron pipe with 1½" O.D. x 50" iron pipe with 2" brass cap stamped -

NBT's - Black Ash 4" N67°W 48 links, scribed 1/16 BT.
Black Ash 8" S49°E 67.8 links, scribed 1/16 BT.

Post and BTs painted blue.

S498
T37N R14E
N-1/16
S 32 S 33
1975

Dated at Argonne, Wis., this 9th day of October, 1975.

Signature Philip T. Hansen Title Registered Land Surveyor Registration No. S-498
(County Surveyor, Registered Land Surveyor, or other duly authorized official)

Office of Register of Deeds, County of Forest, I hereby certify that the within instrument was filed in this office for record on the 16th day of October, 1975 at 2:30 o'clock P. M.

Eugene Stutzman
(Register of Deeds)
By _____ Deputy

DOCUMENT NUMBER **107999**

43714323000

CERTIFIED LAND CORNER RESTORATION

W-11 Index No. **W11**


State of Wisconsin }
County of Forest } ss.

I, Philip T. Hansen, do hereby
certify that on the 3rd day
of October, 1975, I found
evidence of the NC-1/16
corner of Section 33
Township 37 North, Range
14 East, Fourth Principal Meridian,
as described hereon; and that from this evidence
I established a new monument and accessories
as described hereon to perpetuate the original
location of this corner.

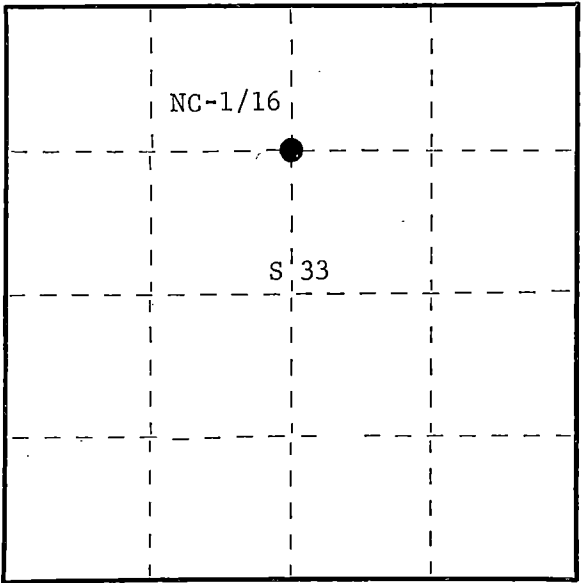
Resident witnesses:

Glen Barker

Jim Claflin



T37N R14E



○ = Corner monument restored.

History of original corner establishment: Corner established by I.R. Ritter, County Surveyor,
in 1921. Set 3" cedar post, squared and scribed, from which Spruce 6" bears N5°E
11 links, and Cedar 10" bears S30°W 46 links.

Description of corner evidence found: Recovered 3" cedar post, squared and scribed 1/8 S, 1/8 S,
in poor condition but still standing.

Recovered OBT's - Spruce 6" N5°E (N3°E) 11 links, now blown down, scribed 1/8 S BT.
Cedar 10" (12") S30°W (S33°W) 46 links, green, scribing grown over.

Description of monument and accessories I established to perpetuate the original location of this corner.
Replaced 3" cedar post with 1½" O.D. x 5' iron pipe with 2" brass cap stamped -

NBT's - Cedar 8" North 40.6 links, scribed 1/16 BT.
Cedar 6" S41°E 58.2 links, scribed 1/16 BT.

Iron pipe and BT's painted blue.

S498
T37N R14E
S 33
NC-1/16
1975

Dated at Argonne, Wis., this 9th day of October, 1975.

Signature *Philip T. Hansen* Title Registered Land Surveyor Registration No. S-498
(County Surveyor, Registered Land Surveyor, or other duly authorized official)

Office of Register of Deeds, County of Forest, I hereby certify that the within
instrument was filed in this office for record on the 16th day of October, 1975
at 2:30 o'clock P. M.

Eugene Stetson
(Register of Deeds)
By _____ Deputy

DOCUMENT NUMBER **108001**

FORM 985 H. C. MILLER CO., MILWAUKEE

43714333020

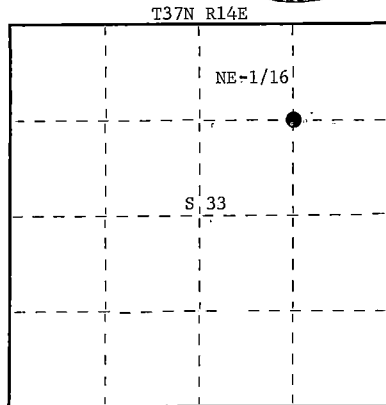

State of Wisconsin }
County of Forest } ss.

I, Philip T. Hansen, do hereby
certify that on the 3rd day
of October, 19 75, I found
evidence of the NE-1/16
corner of Section 33
Township 37, North, Range
14 East, Fourth Principal Meridian,
as described hereon; and that from this evidence
I established a new monument and accessories
as described hereon to perpetuate the original
location of this corner.

Resident witnesses:

Glen Barker

Jim Claflin



○ = Corner monument restored.

CERTIFIED LAND CORNER RESTORATION

W-12 Index No. **W12**

History of original corner establishment: Corner established by I.R. Ritter, County Surveyor, in 1921. Set squared and scribed wood post and marked BT's - Spruce 4" S70°E 13 links, and Spruce 5" N80°W 15 links. Corner has been perpetuated by P.T. Hansen, Registered Land Surveyor, since 1955.

Description of corner evidence found: Recovered 3" squared cedar post in fair condition. No BT's were recovered, these having been destroyed by road construction on County Trunk "G."

Description of monument and accessories I established to perpetuate the original location of this corner. Replaced wooden stake with 1½" O.D. x 5' iron pipe with 2" brass cap stamped -

NBT's - Tamarack 7" N42°E 67.7 links, scribed 1/16 BT.
B. Spruce 6" N3°E 58.6 links, scribed 1/16 BT.

Iron pipe and BT's painted blue.

S498
T37N R14E
NE-1/16 S 33
CPI-1975

Dated at Argonne, Wis., this 9th day of October, 19 75.

Signature Philip T. Hansen, Title Registered Land Surveyor, Registration No. S-498
(County Surveyor, Registered Land Surveyor, or other duly authorized official)

Office of Register of Deeds, County of Forest, I hereby certify that the within
instrument was filed in this office for record on the 16th day of October, 19 75
at 2:30 o'clock P. M.

Eugene Stutzman
(Register of Deeds)

DOCUMENT NUMBER **108000**

By _____ Deputy

43714332010

CERTIFIED LAND CORNER RESTORATION

Index No. W-15


W15

4371434 8020

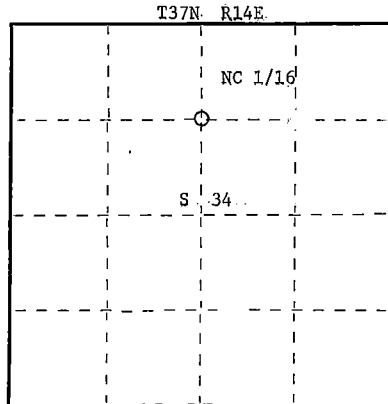
State of Wisconsin }
County of Forest } ss.

I Daniel K. Plegger, do hereby
certify that on the 12th day
of March, 1981, I found
~~established~~ NC 1/16
corner of section 34
Township 37, North, Range
14 East, Fourth Principal Meridian,
as described hereon; and that from this evidence
I established a new monument and accessories
as described hereon to perpetuate the original
location of this corner.

Resident witnesses



FORM 905 K. C. MILLER CO. MINNEAPOLIS



○ = Corner monument restored.

History of original corner establishment:

Corner established in 1921 by J.R. Ritter, Registered Land Surveyor.
Old 5" squared cedar post bears east .07 feet of our position.

Description of corner evidence found:

Total distance from 1/4 corner between sections 27 and 34 to C 1/4 corner
section 34 is 2705.90 feet at bearing S2-14-21W.
Set NC 1/16 1352.95 intermediate.

Description of monument and accessories I established to perpetuate the original location of this corner.

Set a 1-1/2" iron pipe with 2" diameter brass cap stamped:
Projecting .24" above ground.

Marked NBT's:

Black Spruce 5" S64° W 11.77 feet - scribed 1/16 BT.
B.O.: Right-Of-Way post N1 E 18.06 feet

S1537
T37N R14E
NC 1/16 S 34
CPI 1981

Dated at Rhineland, Wis., this 24th day of June, 1981

Signature Daniel K. Plegger Title Registered Land Surveyor Registration No. 1537
(County Surveyor, Registered Land Surveyor, or other duly authorized official)

Office of Register of Deeds, County of Forest, I hereby certify that the within
instrument was filed in this office for record on the 1st day of July, 1981
at 8:30 o'clock A. M.

Engineer
(Register of Deeds)
By _____ Deputy

DOCUMENT NO.
120040

CERTIFIED LAND CORNER RESTORATION

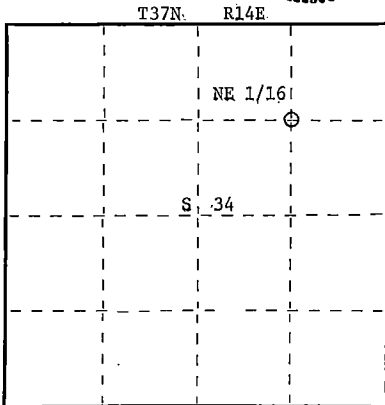
Index No. W-16

W16

State of Wisconsin }
County of Forest } ss.

I, Daniel K. Pledger, do hereby
certify that on the 12th day
of March, 1981, I found
established NE 1/16
corner of Section 34
Township 37, North, Range
14 East, Fourth Principal Meridian,
as described hereon; and that from this evidence
I established a new monument and accessories
as described hereon to perpetuate the original
location of this corner.

Resident witnesses:



○ = Corner monument restored.

History of original corner establishment:

No evidence of any previous corner.

Description of corner evidence found:

Corner established by subdivision of the NE 1/4.
Location of NE 1/16 is N1-58-30E 1364.287 feet of E.C. 1/16
and S89-37-03E 1301.864 feet of NC 1/16.

Description of monument and accessories I established to perpetuate the original location of this corner.

Set a 1-1/2" iron pipe with 2" diameter brass cap - stamped:
Projecting 18" above ground.

Marked NBT's:

Tamarack 6" N51°E 3.55 feet
Tamarack 8" N30°E 13.66 feet
scribed 1/16 - B.T.

S1537
T37N R14E
NE 1/16 S+34
CPI 1981

Dated at Rhineland, Wis., this 24th day of June, 1981.

Signature Daniel K. Pledger Title Registered Land Surveyor Registration No. 1537
(County Surveyor, Registered Land Surveyor, or other duly authorized official)

Office of Register of Deeds, County of Forest, I hereby certify that the within
instrument was filed in this office for record on the 1st day of July, 1981
at 8:30 o'clock A. M.

Eugene Stasyuk
(Register of Deeds)

By _____ Deputy

DOCUMENT NO.
120041

CERTIFIED LAND CORNER RESTORATION


Index No. W-17

W17

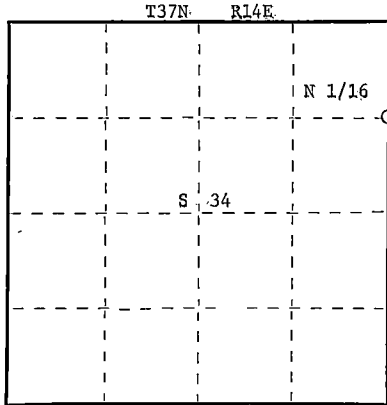
State of Wisconsin }
County of Forest } ss.

I, Daniel K. Plegger, do hereby
certify that on the 12th day
of March, 1981, I ~~found~~
~~re-established~~ established
~~re-established~~ the N 1/16
corner of sections 34 & 35
Township 37, North, Range
14 East, Fourth Principal Meridian,
as described hereon; and that from this evidence
I established a new monument and accessories
as described hereon to perpetuate the original
location of this corner.

Resident witnesses:



FORM 985 H. C. MILLER CO., MILWAUKEE



○ = Corner monument restored.

History of original corner establishment:

No evidence of any previous corner.

Description of corner evidence found:

Ran traverse from section corner 26-27-34-35 to 1/4 corner between sections
34 and 35 for a distance of 2751.303 feet at bearing S1-42-31W.
Set N 1/16 1375.651 feet intermediate.

Description of monument and accessories I established to perpetuate the original location of this corner.

Set a 1-1/2" iron pipe with 2" diameter brass cap - stamped:
Projecting .24" above ground.

Marked NBT's:

Cedar 6" S53°E 14.85 feet
Maple 6" S6°W 66.05 feet
scribed 1/16 - BT

S1537
T37N R14E
N 1/16 34-35
CPI 1981

Dated at Rhineland, Wis., this 24th day of June, 1981

Signature Daniel K. Plegger Title Registered Land Surveyor Registration No. 1537
(County Surveyor, Registered Land Surveyor, or other duly authorized official)

Office of Register of Deeds, County of Forest, I hereby certify that the within
instrument was filed in this office for record on the 1st day of July, 1981
at 8:30 o'clock A. M.

Eugene Stearns
(Register of Deeds)

By _____ Deputy

DOCUMENT NO.
120042

43714243000


CERTIFIED LAND CORNER RESTORATION

Index No. **W 22**

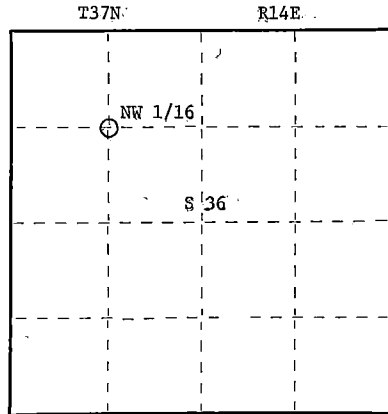
State of Wisconsin }
County of Forest } ss.

I, Daniel K. Pleoger, do hereby
certify that on the 27 day
of September, 1981, ~~1980~~
Est. ~~evidence of the~~ NW 1/16
corner of Section 36
Township 37, North, Range
14 East, Fourth Principal Meridian,
as described hereon; and that from this evidence
I established a new monument and accessories
as described hereon to perpetuate the original
location of this corner.

Resident witnesses:



FORM 985 M. E. MILLER CO., MILWAUKEE



○ = Corner monument restored.

History of original corner establishment:

No evidence of any previous corner.

Description of corner evidence found:

Corner established by sub-division of the NW 1/4.

Location of NW 1/16 corner is N86-17-39W 1340.206 ft. of NC 1/16 and NO-50-18W 1404.388 ft. of EC 1/16.

Description of monument and accessories I established to perpetuate the original location of this corner.

Set a 1 1/2" iron pipe with 2" diameter aluminum cap stamped:
Monument projects 18" above ground

Marked NBTs:

Red maple 5" N22W 9.24 ft.

Red maple 5" S10E 23.96 ft.

Scribed 1/16 - B.T.

S1537

T37N R14E

NW 1/16 S 36

C.P.T. - 1981

Dated at Rhineland, Wis., this 3rd day of November, 1981

Signature Daniel K. Pleoger Title Registered Land Surveyor Registration No. 1537
(County Surveyor, Registered Land Surveyor, or other duly authorized official)

Office of Register of Deeds, County of Forest, I hereby certify that the within
instrument was filed in this office for record on the 19th day of January, 1982
at 3:00 o'clock P. M.

Eugene J. Stetson
(Register of Deeds)

By _____ Deputy

DOCUMENT NO. **121092**

43714363030

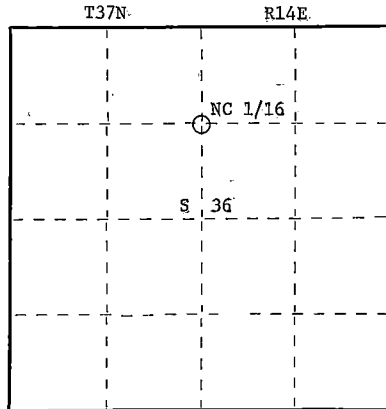
CERTIFIED LAND CORNER RESTORATION

Index No. **W-23**

State of Wisconsin }
County of Forest } ss.

I, Daniel K. Pleoger, do hereby
certify that on the 9 day
of September, 19 81, ~~found~~
Est. ~~evidence of the~~ NC 1/16
corner of Section 36
Township 37, North, Range
14 East, Fourth Principal Meridian,
as described hereon; and that from this evidence
I established a new monument and accessories
as described hereon to perpetuate the original
location of this corner.

Resident witnesses:



○ = Corner monument restored.

History of original corner establishment:

No evidence of any previous survey

Description of corner evidence found:

Total distance from 1/4 corner between sections 25 & 26 to C 1/4 corner section 36
is 2744.329 ft at bearing S0-39-19E.
Set NC 1/16 1372.164 ft. intermediate

Description of monument and accessories I established to perpetuate the original location of this corner.

Set a 1 1/2" iron pipe with 2" diameter brass cap stamped:

S1537

Monument projects 18" above ground.

T37N R14E

Marked NBTs

Maple 8" S55E 11.22 ft.

Maple 6" N70W 23.93 ft.

Scribed 1/16 - B.T.

NC 1/16 S 36

CPI - 1981

Dated at Rhinelander, Wis., this 4th day of November, 1981

Signature Daniel K. Pleoger Title Registered Land Surveyor Registration No 1537
(County Surveyor, Registered Land Surveyor, or other duly authorized official)

Office of Register of Deeds, County of Forest, I hereby certify that the within
instrument was filed in this office for record on the 19th day of January, 1982,
at 2:00 o'clock P. M.

Eugene Stutzman
(Register of Deeds)

DOCUMENT NO. **121093**

By _____ Deputy


CERTIFIED LAND CORNER RESTORATION

Index No. **W24**

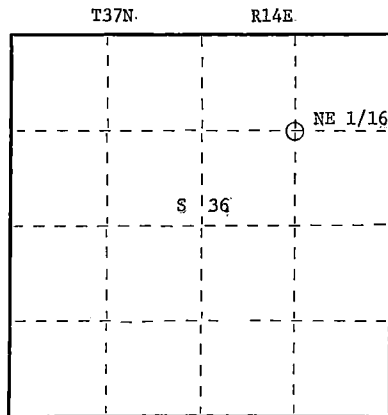
State of Wisconsin } ss.
County of Forest

I Daniel K. Pleoger, do hereby
certify that on the 3 day
of August, 19 81, I found
Evidence of the NE 1/16
corner of Section 36
Township 37, North, Range
14 East, Fourth Principal Meridian,
as described hereon; and that from this evidence
I established a new monument and accessories
as described hereon to perpetuate the original
location of this corner.

Resident witnesses



FORM 98B - H. C. MILLER CO., MILWAUKEE



○ = Corner monument restored.

History of original corner establishment:
No evidence of any previous corner.

Description of corner evidence found:

Corner established by sub-division of the NE 1/4.
Location of NE 1/16 is S86-15-44E 1345.758 ft. of NC 1/16 and NO-25-00E 1339.007 ft.
of EC 1/16

Description of monument and accessories I established to perpetuate the original location of this corner.

Set a 1 1/2" iron pipe with a 2" diameter brass cap stamped:

Monument projects 18" above ground.

Marked NBTs

Maple 5" S67E 18.11 ft.

Maple 6" N20W 24.34 ft.

Scribed 1/16 BT

S1537

T37N R14E

NE 1/16 S 36

CPI - 1981

Dated at Rhineland, Wis., this 4th day of November, 19 81

Signature Daniel K. Pleoger Title Registered Land Surveyor Registration No. 1537
(County Surveyor, Registered Land Surveyor, or other duly authorized official)

Office of Register of Deeds, County of Forest, I hereby certify that the within
instrument was filed in this office for record on the 19th day of January, 19 82
at 3:00 o'clock P. M.

Eugene Stutzman
(Register of Deeds)

By _____ Deputy

DOCUMENT NO. **121094**

43714363010

CERTIFIED LAND CORNER RESTORATION

Index No. **W25**

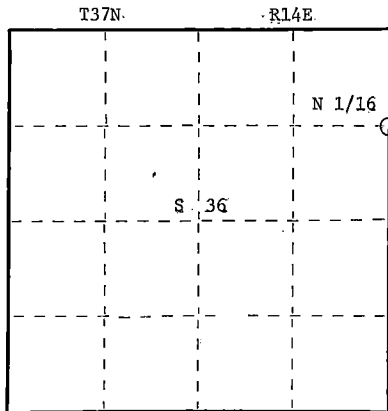
State of Wisconsin }
County of Forest } ss.

I Daniel K. Pleoger, do hereby
certify that on the 3 day
of September, 19 81, I ~~found~~
Est. ~~recovered~~ the N 1/16
corner of Sections 36 & 31
Township 37, North, Range
14 & 15 East, Fourth Principal Meridian,
as described hereon; and that from this evidence
I established a new monument and accessories
as described hereon to perpetuate the original
location of this corner.

Resident witnesses



FORM 985 K. E. MILLER CO. MILWAUKEE



○ = Corner monument restored.

History of original corner establishment:

No evidence of any previous corner.

Description of corner evidence found:

Total distance from section corner 25, 36, 30, 31 T37N R14 & 15E to 1/4 corner
between sections 36 & 31 T37N R14 & 15E is 2611.76 ft. of bearing S0-09-59E.
Set N1/16 1305.88 ft. intermediate.

Description of monument and accessories I established to perpetuate the original location of this corner.

Set a 1 1/2" iron pipe with 2" diameter brass cap stamped:

Monument projects 18" above ground.

Marked NBTs

Cedar 6" S47E 24.0 ft.

Maple 7" N38E 36.05 ft.

Scribed 1/16 - B.T.

S1537

T37N

R14E R15E

N1/16 36/31

CPI - 1981

Dated at Rhineland, Wis., this 4th day of November, 19 81

Signature Daniel K. Pleoger Title Registered Land Surveyor Registration No. 1537
(County Surveyor, Registered Land Surveyor, or other duly authorized official)

Office of Register of Deeds, County of Forest, I hereby certify that the within
instrument was filed in this office for record on the 19th day of January, 19 82
at 3:00 o'clock P. M.

Eugene Steatman
(Register of Deeds)

DOCUMENT NO.

121095

By _____ Deputy

43714363000

CERTIFIED LAND CORNER RESTORATION

Index No. **X**


State of Wisconsin }
County of Forest } ss.

I Philip T. Hansen, do hereby
certify that on the 2nd day
of October, 1975, I found
evidence of the Quarter
corner of Sections 31 and 36
Township 37, North, Range
13 and 14, Fourth Principal Meridian,
as described hereon; and that from this evidence
I established a new monument and accessories
as described hereon to perpetuate the original
location of this corner.

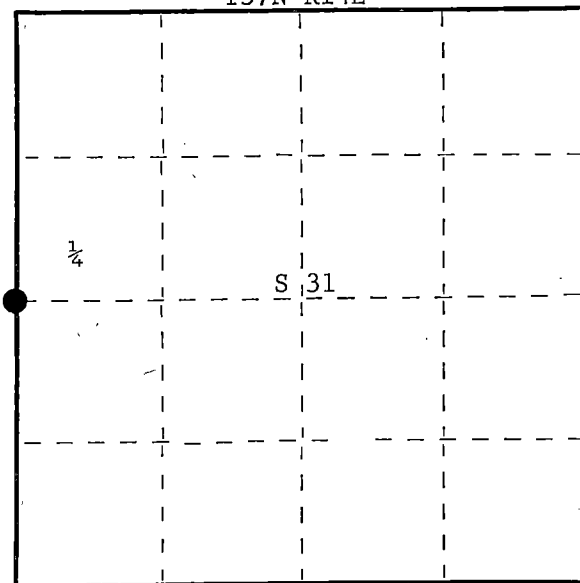
Resident witnesses:

Glen Barker

Jim Claflin



T37N R14E



○ = Corner monument restored.

History of original corner establishment: Original corner established by Alfred Millard, Gov. Deputy Surveyor, in 1858, from which Tamarack 18" bears N40°E 41 links, and Tamarack 10" bears S20°W 11 links.

This corner probably perpetuated by Ray Leigh, Consolidated Forester, in 1948.

Description of corner evidence found: Recovered 4" cedar post, squared and scribed ¼S S31, ¼S S36, in fair condition.

Recovered cedar stake, squared and scribed, driven in center of decayed stump of original BT - Tamarack 10" S20°W (S22°W) 11 links.

Description of monument and accessories I established to perpetuate the original location of this corner. Replaced 4" cedar post with 2½" x 30" Berntsen, A-1 Federal Monument, aluminum post with magnet installed in cap and base. Post projects 6" above ground. Cap stamped -

NBT's - B. spruce 7" N31°E 61.6 links, scribed ¼ BT.
B. spruce 5" N81°E 42.8 links, scribed ¼ BT.
B. spruce 5" S51°W 40.0 links, scribed ¼ BT.

		S498			
		T37N			
R	13 ¼	S36	S31	R	14
E		1975		E	

Post and BT's painted blue.

Dated at Argonne, Wis., this 9th day of October, 1975

Signature Philip T. Hansen Title Registered Land Surveyor Registration No. S-498
(County Surveyor, Registered Land Surveyor, or other duly authorized official)

Office of Register of Deeds, County of Forest, I hereby certify that the within
instrument was filed in this office for record on the 16th day of OCTOBER, 1975
at 2:30 o'clock P. M.

DOCUMENT NUMBER **107997**

Eugene Staszynski
(Register of Deeds)

By _____ Deputy

43713362000

DOCUMENT NUMBER

137133

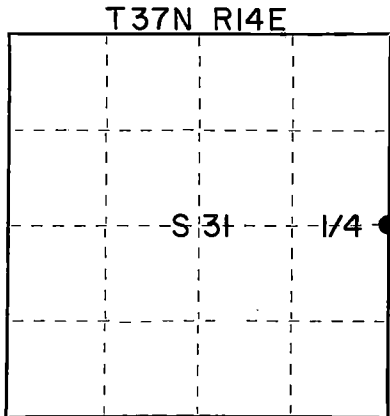
FORM 985 M. & M. LEE CO., MINNEAPOLIS

State of Wisconsin }
 County of Forest } ss.
 I Glen Barker, do hereby
 certify that on the 21st day
 of December, 19 88, I ~~restored~~
~~restored~~ the established the 1/4
 corner of Section 31 & 31
 Township 37, North, Range
14 East, Fourth Principal Meridian,
 as described hereon; and that from this evidence
 I established a new monument and accessories
 as described hereon to perpetuate the original
 location of this corner.

Resident witnesses:

N. Spiess

D. Broadbridge



○ = Corner monument restored.

CERTIFIED LAND CORNER RESTORATION U.S. Public Land Survey Monument Record

Index No. x-5

History of original corner establishment:
 Original corner established in 1865 by James L. Nowlin, government
 deputy surveyor, from which Ironwood 7" bears N42W 50 links and
 Sugar 7" S12W 30 links.

Description of corner evidence found:

Set 1/4 corner on proportionate method.

Total distance from SW Section corner to NW Section corner of Section 32 is
 5508.06'. Set 1/4 corner 2754.03' intermediate.

Description of monument and accessories I established to perpetuate the original location of this corner.

Set a 2 1/4" Forest County aluminum monument with 3 1/4" alloy cap stamped:
 Monument projects 5" above ground.

Marked NBT:

Sugar 8" S76W 24.82'

Sugar 8" S45E 23.58'

Sugar 10" N50E 25.81'

Sugar 10" N3E 42.12'

T37N R14E

1/4 S31 S32

S1682

1988

Forest County

Dated at Rhinelander, Wis., this 14th day of March, 19 89.Signature Glen Barker Title Registered Land Surveyor Registration No. 1682
 (County Surveyor, Registered Land Surveyor, or other duly authorized official)Office of Register of Deeds, County of Forest, I hereby certify that the within
 instrument was filed in this office for record on the 31st day of March, 19 89.
 at 10:25 o'clock A. M.

Paul Hochstetler
 (Register of Deeds)

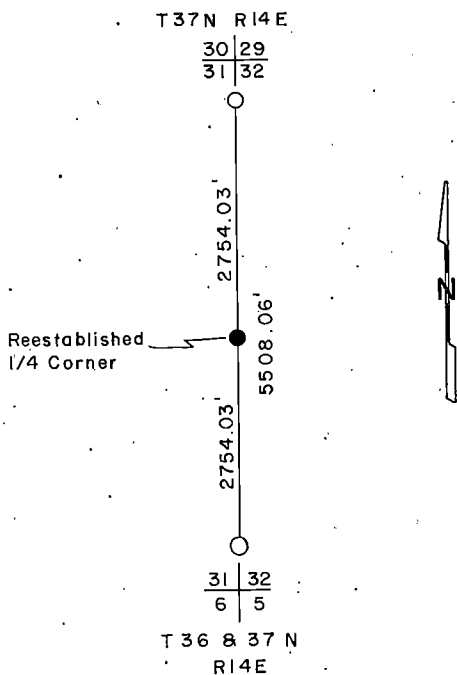
By _____ Deputy

437114312000

(c) Describe any material discrepancy between the location of the corner as restored or reestablished and the location of that corner as previously restored or reestablished by distance and direction. Show the discrepancy on the plan view drawing under (d), above. Show the distances between the corner as previously restored or reestablished and (1) the corner as restored or reestablished, and (2) to at least 2 of the witness monuments shown on the drawing in (d), above.

(f) Was the corner restored through acceptance of (1) an obliterated evidence location, or, (2) a found perpetuated location?

(g&h) Was the corner reestablished through lost corner proportionate methods? If so, show the method, including the directions and distances to other public land survey corners used as evidence or used for proportioning in determining the corner location?



Affix Land Surveyor Seal



(i) I, Glen Barker
(type or print name) certify that the corner location shown on this record was determined by me or under my direction and control and that this U.S. Public Land Survey Monument Record is correct and complete to the best of my knowledge and belief.

Glen Barker 3/14/89
Signature Date

CERTIFIED LAND CORNER RESTORATION

Index No. **X 9**


State of Wisconsin }
County of Forest } ss.

I Philip T. Hansen, do hereby
certify that on the 24th day
of September, 1975, I found
evidence of the Quarter
corner of Sections 32 and 33
Township 37, North, Range
14 East, Fourth Principal Meridian,
as described hereon; and that from this evidence
I established a new monument and accessories
as described hereon to perpetuate the original
location of this corner.

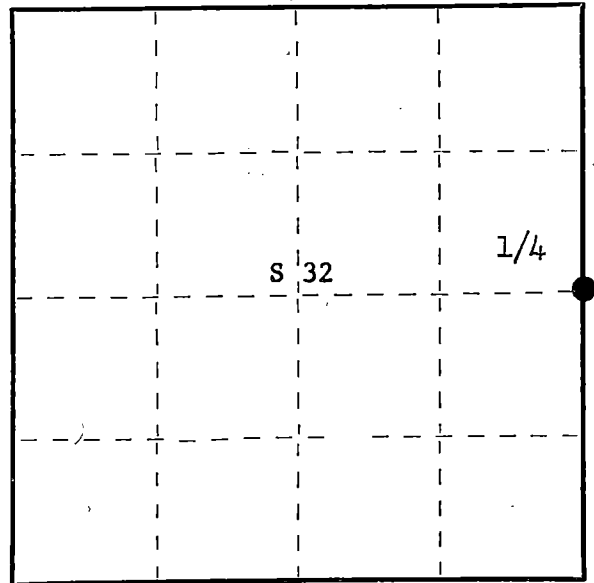
Resident witnesses:

Glen Barker

Jim Claflin



T37N, R14E



○ = Corner monument restored.

History of original corner establishment:

Original corner established by James L. Nowlin, Gov't Deputy Surveyor, in 1865 from which birch 8", N15°W, 20 lks., and cedar 6", S23E, 30 lks. Corner recovered and restored by J.R. Ritter, County Surveyor, in 1921. Set new post and established NBT from which birch 5" bears S30°W, 13 lks., and cedar 6" bears S80°E, 35 lks.

Road constructed on line about 1928. Corner recovered and reset post which was at end of cutout R.O.W. Post recovered by Ray Leigh, Consolidated Forester, about 1950. Found Ritter's post lying down, badly decayed. Placed 1-1/2" iron pipe in place of post.

Description of corner evidence found:

Recovered 1-1/2" iron pipe set at south end of old cleared R.O.W. No evidence of Ritter's old post visible.

Recovered OBT's Birch 5", S30°W, 13 lks., now a decayed stump. Scribing is visible.
Cedar 6", S80°E, 35 lks., now blown down.

Description of monument and accessories I established to perpetuate the original location of this corner.

Replaced 1-1/2" iron pipe with 2-1/2" Berntsen A-1 Federal Monument, aluminum post with magnet installed in cap and base. Post projects 6" above ground. Cap stamped -

NBT's Cedar 10", S17°E, 54.2 lks., scribed 1/4 BT.
Cedar 10", N42°E, 60 lks., scribed 1/4 BT.

Post and NBT's painted blue.

S498
T37N, R14E
S32 | S33
1975

Dated at Argonne, Wis., this 29th day of September, 1975.

Signature Philip T. Hansen Title Reg. Land Surveyor Registration No. S-498
(County Surveyor, Registered Land Surveyor, or other duly authorized official)

Office of Register of Deeds, County of Forest, I hereby certify that the within
instrument was filed in this office for record on the 10th day of October, 1975
at 10:30 o'clock A. M.

Eugene Stalczyn
(Register of Deeds)
By _____ Deputy

DOCUMENT NUMBER -- **107955**

FORM 985 H. C. MILLER CO., MILWAUKEE

43714322000

CERTIFIED LAND CORNER RESTORATION

X-13 Index No. **X13**

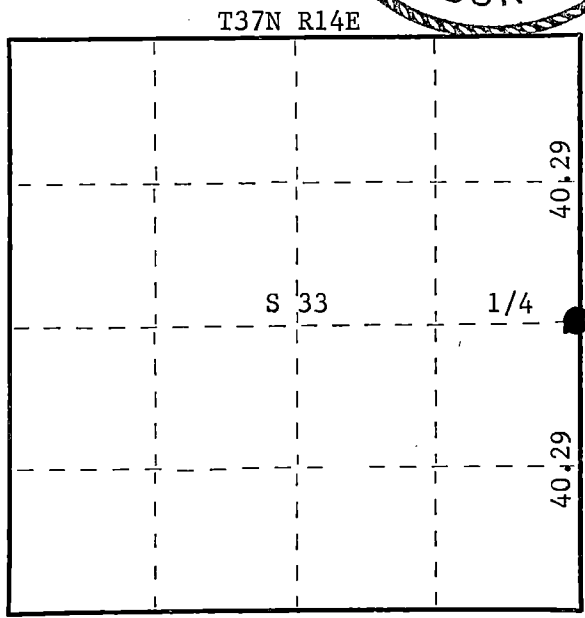

State of Wisconsin }
County of Forest } ss.

I Philip T. Hansen, do hereby
certify that on the 19th day
of September, 1975, I found
evidence of the Quarter
corner of Sections 33-34
Township 37, North, Range
14 East, Fourth Principal Meridian,
as described hereon; and that from this evidence
I established a new monument and accessories
as described hereon to perpetuate the original
location of this corner.

Resident witnesses:

Glen Barker

Jim Claflin



○ = Corner monument restored.

History of original corner establishment: Original corner established by James L. Nowlin, Government Deputy Surveyor, in 1865, from which hemlock 10" bears N12°W 75 links and white birch 8" bears S32°E 150 links.

Corner recovered and restored by J.R. Ritter, County Surveyor, in 1921. Set new post and marked NBT's - hemlock 5" S35°E 24½ links and tamarack N4°E 4½ links.

Description of corner evidence found:
Recovered 4" cedar post, squared and scribed 1/4 S S33, 1/4 S S34 in fair condition.
Also a 1-3/4" iron pipe set beside the post.

Recovered OBT hemlock 5" S35°E 24.5 links, scribed 1/4 S BT; now a cut-off stump.

Description of monument and accessories I established to perpetuate the original location of this corner.
Replaced 4" cedar post with 2½" x 30" Berntsen A-1 Federal Monument, aluminum pipe with magnet installed in cap and base. Post projects above ground 6". Cap stamped -

NBT's - Tamarack 7" S6°W 54.5 links scribed 1/4 BT. S498
Pine 7" N56°E 88.2 links scribed 1/4 BT. T37N R14E

1/4 S33 S34
1975

Dated at Argonne, Wis., this 24th day of September, 1975.

Signature *Philip T. Hansen* Title Registered Land Surveyor Registration No. S-498
(County Surveyor, Registered Land Surveyor, or other duly authorized official)

Office of Register of Deeds, County of Forest, I hereby certify that the within
instrument was filed in this office for record on the 30th day of September, 1975
at 3:15 o'clock P. M.

Eugene Stutzman
(Register of Deeds)
By Deputy

DOCUMENT NUMBER 107878

FORM 985 H. C. MILLER CO., MILWAUKEE

43714332000

CERTIFIED LAND CORNER RESTORATION


Index No. X-14

X14

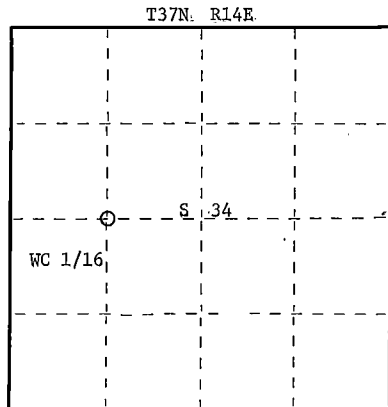
State of Wisconsin }
County of Forest } ss.

I Daniel K. Plegger, do hereby
certify that on the 4th day
of March, 1981, I ~~found~~
~~relocated~~ relocated the
corner of section 34
Township 37, North, Range
14E, Fourth Principal Meridian,
as described hereon; and that from this evidence
I established a new monument and accessories
as described hereon to perpetuate the original
location of this corner.

Resident witnesses:



FORM 935 H. C. MILLER CO., MINNEAPOLIS



○ = Corner monument restored.

History of original corner establishment:

No evidence of any previous corner.

Description of corner evidence found:

Total distance from 1/4 corner between sections 33 and 34 to C 1/4 corner section 34
is 2627.205 feet at bearing S89-06-46E.
Set W.C. 1/16 1313.602 feet intermediate.

Description of monument and accessories I established to perpetuate the original location of this corner.

Set a 1-1/2" iron pipe with 2" diameter brass cap - stamped:
Witness Corner sets west 20 feet of true corner.

Drove a 1" x 18" iron pipe 4" below ground surface on west edge of
N-S town road for true corner.

Marked NBT's to true corner:

White Spruce 7" S65°E 22.25 feet

White Spruce 6" N59°E 25.94 feet

scribed 1/16 - B.T.

T37N R14E

WC 1/16 S³⁴

E. 20 ft. to cor.

S1537-1981

Dated at Rhineland, Wis., this 23rd day of June, 1981

Signature Daniel K. Plegger Title Registered Land Surveyor Registration No. 1537
(County Surveyor, Registered Land Surveyor, or other duly authorized official)

Office of Register of Deeds, County of Forest, I hereby certify that the within
instrument was filed in this office for record on the 1st day of July, 19 81
at 8:30 o'clock A. M.

DOCUMENT NO.

120043

(Register of Deeds)

By _____ Deputy

4371134 2030

CERTIFIED LAND CORNER RESTORATION

Index No. X-15

X15

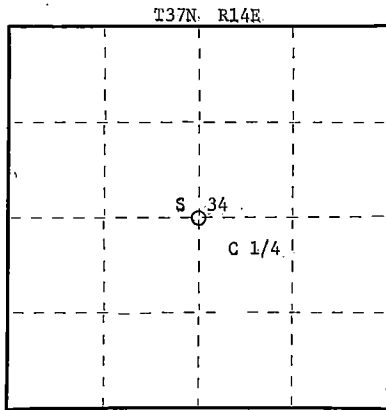

43714242020

FORM 985 H. C. MILLER CO., MILWAUKEE

State of Wisconsin }
County of Forest } ss.

I Daniel K. Pleoger, do hereby
certify that on the 3rd day
of March, 1981, I found
established
corner of the C 1/4
section 34
Township 37, North, Range
14 East, Fourth Principal Meridian,
as described hereon; and that from this evidence
I established a new monument and accessories
as described hereon to perpetuate the original
location of this corner.

Resident witnesses:



○ = Corner monument restored.

History of original corner establishment:

No evidence of any previous corner.

Description of corner evidence found:

Corner established by traverse and computation.
Corner sets S2-14-21W 2705.90 feet of N 1/4 corner.
N89-06-46W 2615.664 feet of E 1/4 corner.
N2-14-21E 2718.802 feet of S 1/4 corner.
S89-06-46E 2627.05 feet of W 1/4 corner.

Description of monument and accessories I established to perpetuate the original location of this corner.

Set a 2-1/2" Federal A-1 Monument with alloy cap - stamped:

Projecting 18" above ground.

Marked NBT's:

Tamarack 6" N63°E 12.75 feet
Tamarack 8" S21°E 6.80 feet
Tamarack 6" S57°W 5.13 feet
scribed C 1/4 - B.T.

T37N R14E
C 1/4 S 34
S1537-1981

Dated at Rhineland, Wis., this 23rd day of June, 19 81

Signature Daniel K. Pleoger Title Registered Land Surveyor Registration No. 1537
(County Surveyor, Registered Land Surveyor, or other duly authorized official)

Office of Register of Deeds, County of Forest, I hereby certify that the within
instrument was filed in this office for record on the 1st day of July, 19 81
at 8:30 o'clock A. M.

Eugene Stutzman
(Register of Deeds)

By _____ Deputy

DOCUMENT NO.
120044

CERTIFIED LAND CORNER RESTORATION

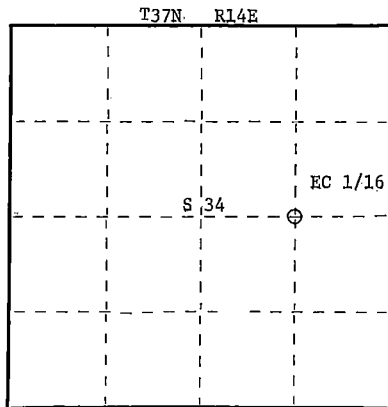
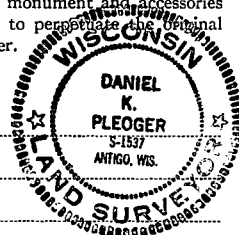
Index No. X-16

X16

State of Wisconsin }
County of Forest } ss.

I Daniel K. Pleoeger, do hereby
certify that on the 2nd day
of March, 1981, I found
evidence of the EC 1/16
corner of Section 34
Township 37, North, Range
14 East, Fourth Principal Meridian,
as described hereon; and that from this evidence
I established a new monument and accessories
as described hereon to perpetuate the original
location of this corner.

Resident witnesses:



○ = Corner monument restored.

History of original corner establishment:

In 1921, J.R. Ritter, Registered Land Surveyor, subdivided section 34. He set the
E.C. 1/16 - no BT's - we found an old squared cedar post which bears S81°W 10.00
feet of our corner.

Description of corner evidence found:

Total distance from 1/4 corner between sections 34 and 35 to C 1/4 corner section 34
is 2615.664 feet at bearing N89-06-46W.
Set E.C. 1/16 1307.832 feet intermediate.

Description of monument and accessories I established to perpetuate the original location of this corner.

Set a 1-1/2" iron pipe with 2" diameter brass cap -- stamped:
Projecting 18" above ground.
Marked NBT's:

Cedar 6" S54°W 22.76 feet
Black Spruce 7" N49°W 20.20 feet
scribed 1/16 - B.T.

T37N R14E
EC 1/16 S 34
S1537-1981

Dated at Rhinelander, Wis., this 23rd day of June, 1981

Signature Daniel K. Pleoeger Title Registered Land Surveyor Registration No. 1537
(County Surveyor, Registered Land Surveyor, or other duly authorized official)

Office of Register of Deeds, County of Forest, I hereby certify that the within
instrument was filed in this office for record on the 1st day of July, 1981
at 8:30 o'clock A. M.

Eugene Stutzman
(Register of Deeds)
By _____ Deputy

DOCUMENT NO.
120045

CERTIFIED LAND CORNER RESTORATION



State of Wisconsin }
County of Forest } ss.

I Philip T. Hansen, do hereby certify that on the 25 day of September, 1975, I found evidence of the Quarter corner of Section 34 and 35 Township 37 North, Range 14 East, Fourth Principal Meridian, as described hereon; and that from this evidence I established a new monument and accessories as described hereon to perpetuate the original location of this corner:

Description of original monument and accessories and subsequent restorations: Original corner established by James L. Nowlin, Gov. Deputy Surveyor in 1865, from which cedar 12" bears N 14° E 35 lks and sugar 8" bears N 40° W 38 lks. Corner recovered and restored by J. R. Ritter, County Surveyor, in 1921, set new cedar post and established NBT'S - Aspen 8" S 15° E and Birch 7" N 80° W 13 1/2 lks. Corner recovered by Ray Leigh, Consolidated Forester, in 1948. Recovered Ritters cedar post set new 1 1/2" iron pipe.

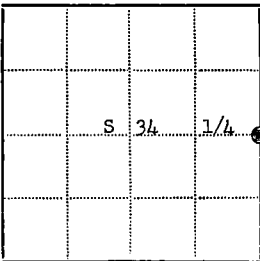
Description of corner evidence found: Recovered 1 1/2" iron pipe with rock mound, piled around base, in good condition.
No trace of old BTs visible

Description of monument and accessories I established to perpetuate the location of this corner:
Replaced 1 1/2" iron pipe with 2 1/2" x 30" Berntsen, A-1 Federal Monument, Aluminum pipe with magnet installed in capand base. Pipe projects 6" above ground. Cap stamped.
Set 1 1/2" iron pipe beside new pipe and replace mound of rock around base.

NBTs Red Maple 10" S 5° E 24 lks scribed 1/4 BT
Cedar 8" S 54° W 61.7 lks scribed 1/4 BT
Pipe and NBTs painted blue

S-498
T 37 N R 14E
S34 | S35
1/4
1975

T 37 N R 14 E



● - Corner monument restored
□ -

Resident witnesses Glen Barker and Jim Claflin

Dated at Argonne Wisconsin, this 29 day of September 19 75

Signature Philip T. Hansen Title Registered Land Surveyor
(County Surveyor, Registered Land Surveyor, or other duly authorized official)

Surveyors Registration No. S-498 DOCUMENT NUMBER 107923

Office of Register of Deeds County of Forest

I hereby certify that the within instrument was filed in this office for record on the 6th day of October, 19 75, and was filed in Book No. _____ Page No. _____ of County Records.

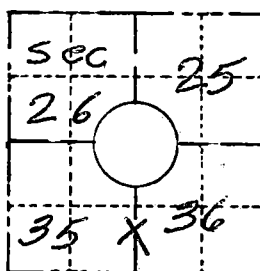
Signature Eugene Stutzman Title Register of Deeds

Township 37 North, Range 14 East Section 34 Index No. _____, Page No. _____

FIELD SURVEY NOTES
PRESERVATION OF LANDMARKS
(Pursuant to Section 59.635(7) Wisconsin Statutes)

Wisconsin Department of Transportation
E-D-707-67

COUNTY <i>Forest</i>		
TOWN <i>Caswell</i>		
HIGHWAY <i>C.T.H. 'G'</i>		
SECTION <i>35-36</i>	TOWNSHIP <i>T37N</i>	RANGE <i>R14E</i>
TYPE OF LANDMARK <i>section line marker</i>		



LOCATION SKETCH
(Location of landmark indicated by "x")



This space for copy of field notes or ties to the above described landmarks

REF
51.41'
N.

REF
28.66
N.

Land mark
± 45 Ft. To & of
Pavement
Sta 115200 Lt.

Town Road Sta 719+00 Lt

C.T.H. 'G' N86°03'E →

References are brass caps set in 8 inch concrete posts
bearing North from the Landmark,

DOCUMENT NUMBER 97551 **97551**

FILED UNDER PROJECT NUMBER <i>50710(7) Book # 8695</i>		
SHC DISTRICT OFFICE NUMBER <i>7</i>	CITY <i>Rhineland</i>	COUNTY <i>Oneida</i>
LOCATED OR ESTABLISHED BY NAME <i>J. Martinson</i>		
TITLE <i>Proj. Engr.</i> DATE <i>11/21/69</i>		

COUNTY CLERK'S OFFICE COUNTY OF <i>FOREST COUNTY, WIS.</i>	
DATE RECEIVED FOR RECORD <i>1/8/70</i>	DATE COPY SENT TO COUNTY SURVEYOR <i>JAN 8 1970</i>
SIGNATURE OF COUNTY CLERK <i>Kenneth J. [Signature]</i>	
At <i>3:15</i> o'clock <i>P.</i> M. <i>Superintendent</i> Register of Deeds	

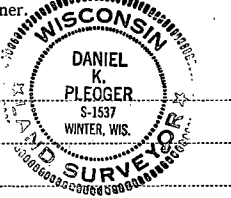
CERTIFIED LAND CORNER RESTORATION

Index No. **X-21**

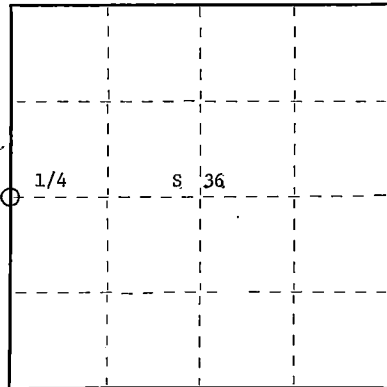
State of Wisconsin } ss.
County of Forest

I, Daniel K. Pleoger, do hereby
certify that on the 21st day
of October, 1981, I ~~found~~
Est. ~~evidence~~ of the Quarter
corner of Sections 35 & 36
Township 37, North, Range
14 East, Fourth Principal Meridian,
as described hereon; and that from this evidence
I established a new monument and accessories
as described hereon to perpetuate the original
location of this corner.

Resident witnesses:



T37N R14E



○ = Corner monument restored.

History of original corner establishment:

Original corner established by James L. Nowlin Gov. Deputy Surveyor in 1865 from which
cedar 8" bears N33E 12 lks and tamarack 7" bears S17W 32 lks.

Description of corner evidence found:

Total distance from section corner 1-2-35-36 T36 & 37N R14E to section corner
25-26-35-36 is 5746.538 ft. at bearing N1-00-47E
Set 1/4 corner 2873.269 ft. intermediate

Description of monument and accessories I established to perpetuate the original location of this corner.

Set a 2 1/2" aluminum A-1 federal monument with alloy cap stamped:

Monument projects 6" above ground

Marked NBTs:

Cedar 10" N29W 47.0 ft.

Black ash 5" S60E 5.0 ft

Cedar 12" S54W 25.85 ft

Scribed 1/4 BT

T37N R14E

1/4 35 36
S1537 - 1981

Dated at Rhineland, Wis., this 2nd day of November, 1981

Signature Daniel K. Pleoger Title Registered Land Surveyor Registration No 1537
(County Surveyor, Registered Land Surveyor, or other duly authorized official)

Office of Register of Deeds, County of Forest, I hereby certify that the within
instrument was filed in this office for record on the 9th day of April, 1982
at 11:00 o'clock A. M.

(Register of Deeds)

DOCUMENT NO. **121391**

By _____ Deputy

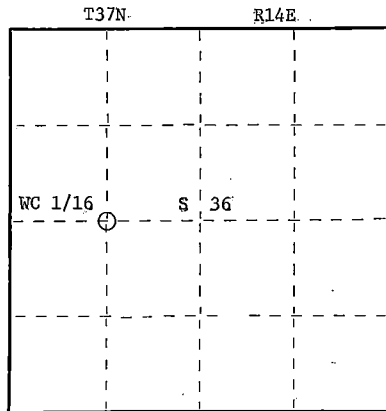
CERTIFIED LAND CORNER RESTORATION

Index No. **X-22**

State of Wisconsin }
County of Forest } ss.

I Daniel K. Plegger, do hereby
certify that on the 8 day
of September, 19 81, ~~found~~
Est. ~~corner~~ of the WC 1/16
corner of Section 36
Township 37, North, Range
14 East, Fourth Principal Meridian,
as described hereon; and that from this evidence
I established a new monument and accessories
as described hereon to perpetuate the original
location of this corner.

Resident witnesses:



○ = Corner monument restored.

History of original corner establishment:

No evidence of any previous corner

Description of corner evidence found:

Total distance from 1/4 corner between sections 35 & 36 to C 1/4 corner section 36
is 2667.34 ft. at bearing S87-39-36E.
Set WC 1/16 1333.67 ft. intermediate.

Description of monument and accessories I established to perpetuate the original location of this corner.

Set a 1 1/2" iron pipe with 2" diameter brass cap stamped:

Monument projects 18" above ground

Marked NBTs

Cedar 12" N83W 25.22 ft.

Maple 6" S22W 22.99 ft.

Scribed 1/16 - B.T.

S1537

T37N R14E

WC 1/16 S 36

CPI - 1981

Dated at Rhineland, Wis., this 4th day of November, 19 81

Signature Daniel K. Plegger Title Registered Land Surveyor Registration No. 1537
(County Surveyor, Registered Land Surveyor, or other duly authorized official)

Office of Register of Deeds, County of Forest, I hereby certify that the within
instrument was filed in this office for record on the 19th day of January, 19 82
at 3:00 o'clock P. M.

Eugene Stutzman
(Register of Deeds)
By _____ Deputy

DOCUMENT NO. **121096**

43714362030

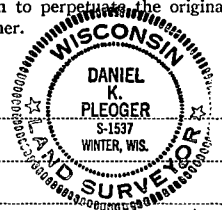
CERTIFIED LAND CORNER RESTORATION

Index No. **X 23**

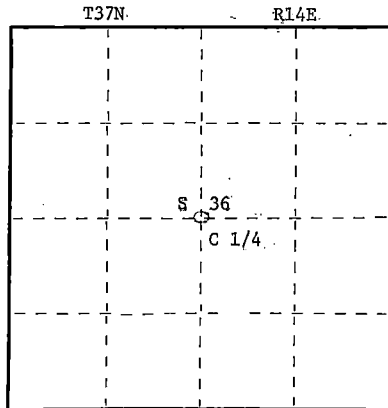
State of Wisconsin }
County of Forest } ss.

I, Daniel K. Pleoger, do hereby
certify that on the 17 day
of September, 19 81, I ~~found~~
Est. ~~existence of the~~ C 1/4
corner of Section 36
Township 37, North, Range
14 East, Fourth Principal Meridian,
as described hereon; and that from this evidence
I established a new monument and accessories
as described hereon to perpetuate the original
location of this corner.

Resident witnesses:



FORM 985 H. C. HILKE CO., MILWAUKEE



○ = Corner monument restored.

History of original corner establishment:

Found a 2½" iron pipe set by Connors Lumber Company.
Corner and survey not recorded.

Description of corner evidence found:

Corner established by sub-division of section 36 T37N R14E.
Corner sets SO-39-19E 2744.329 ft. of N 1/4 corner
N87-39-36W 2676.106 ft. of E 1/4 corner
NO-39-19W 2771.042 ft. of S 1/4 corner
S87-39-36E 2667.34 ft. of W 1/4 corner

Description of monument and accessories I established to perpetuate the original location of this corner.

Set a 2½" aluminum pipe with alloy cap stamped:

Monument projects 12" above ground.

Marked NBTs

Tamarack 10" S52W 8.29 ft.
Tamarack 4" N84E 4.90 ft.
Tamarack 8" N37E 21.28 ft.
Scribed C 1/4 - BT

Connors 2½" iron pipe bears S72E 14.40 ft -
of our position

T37N R14E

C 1/4 S 36

S1537 - 1981

Dated at Rhineland, Wis., this 4th day of November, 1981

Signature Daniel K. Pleoger Title Registered Land Surveyor Registration No. 1537
(County Surveyor, Registered Land Surveyor, or other duly authorized official)

Office of Register of Deeds, County of Forest, I hereby certify that the within
instrument was filed in this office for record on the 19th day of January, 1982
at 3:00 o'clock P. M.

Eugene J. Statensky
(Register of Deeds)

By _____ Deputy

DOCUMENT NO.

121097

43714 36 2029

CERTIFIED LAND CORNER RESTORATION

Index No. **X-24**

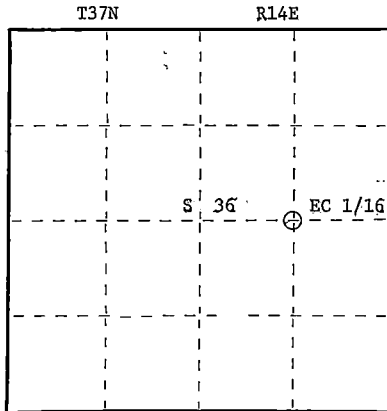
State of Wisconsin } ss.
County of Forest

I Daniel K. Plegger, do hereby
certify that on the 13 day
of September, 19 81, I found
Est. evidence of the EC 1/16
corner of Section 36
Township 37 North, Range
14 East, Fourth Principal Meridian,
as described hereon; and that from this evidence
I established a new monument and accessories
as described hereon to perpetuate the original
location of this corner.

Resident witnesses:



FORM 985 R. C. MILLER CO., MILWAUKEE



○ = Corner monument restored.

History of original corner establishment:
No evidence of any previous corner.

Description of corner evidence found:

Total distance from 1/4 corner between sections 36 & 31 T37N R14 & 15E to C 1/4 corner
section 36 is 2676.106 ft. at bearing N87-39-36W
Set EC 1/16 1338.053 ft. intermediate.

Description of monument and accessories I established to perpetuate the original location of this corner.

Set a 1 1/2" iron pipe with 2" diameter brass cap stamped:
Monument projects 18" above ground.

Marked NBTs

Maple 6" S44E 22.32 ft.

Maple 4" S31W 28.11 ft.

Scribed 1/16 - B.T.

S1537
T37N R14E
S 36
EC 1/16
CPI - 1981

Dated at Rhinelander, Wis., this 4th day of November, 19 81

Signature Daniel K. Plegger Title Registered Land Surveyor Registration No. 1537
(County Surveyor, Registered Land Surveyor, or other duly authorized official)

Office of Register of Deeds, County of Forest, I hereby certify that the within
instrument was filed in this office for record on the 19th day of January, 19 82
at 3:00 o'clock P. M.

Eugene Stutzman
(Register of Deeds)

By Deputy

DOCUMENT NO. 121098

43714362010

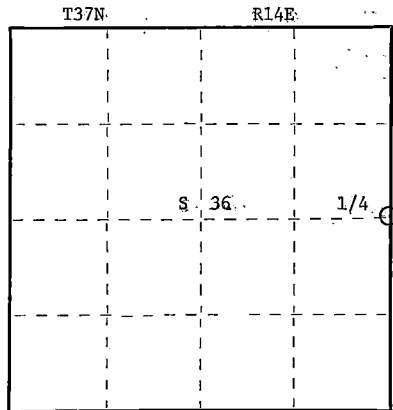

CERTIFIED LAND CORNER RESTORATION

Index No. X-25

State of Wisconsin }
County of Forest } ss.

I, Daniel K. Pleoger, do hereby
certify that on the 7 day
of October, 19 81, I found
evidence of the Quarter
corner of Sections 36 & 31
Township 37, North, Range
14 & 15 East, Fourth Principal Meridian,
as described hereon; and that from this evidence
I established a new monument and accessories
as described hereon to perpetuate the original
location of this corner.

Resident witnesses:



○ = Corner monument restored.

History of original corner establishment:

Original corner established by A. Curtis, Gov. Deputy Surveyor in 1857 from which
hemlock 10" bears N49W 11.1ks and sugar 12" bears S30E 64 lks.

Description of corner evidence found:

Recovered a 2½" iron pipe with old squared post laying beside it.
Old blazes on nearby trees facing corner

Description of monument and accessories I established to perpetuate the original location of this corner.

Replaced iron pipe with a 2½" aluminum A-1 Federal monument with alloy cap stamped:

Monument projects 8" above ground

Marked NBTs:

Sugar 4" N58E 41.96 ft.
Sugar 6" S30E 60.40 ft.
Sugar 8" S81W 45.73 ft.
Sugar 8" N45W 23.64 ft

Scribed 1/4 - B.T.

R14E - T37N R15E

1/4 - 36 | 311

S1537 - 1981

Dated at Rhineland, Wis., this 3 day of November, 19 81

Signature Daniel K. Pleoger Title Registered Land Surveyor Registration No. 1537
(County Surveyor, Registered Land Surveyor, or other duly authorized official)

Office of Register of Deeds, County of Forest, I hereby certify that the within
instrument was filed in this office for record on the 9th day of April, 19 82
at 11:00 o'clock A.M.

DOCUMENT NO.

121392

(Register of Deeds)

By _____ Deputy

CERTIFIED LAND CORNER RESTORATION

Index No. Y-13

Y13

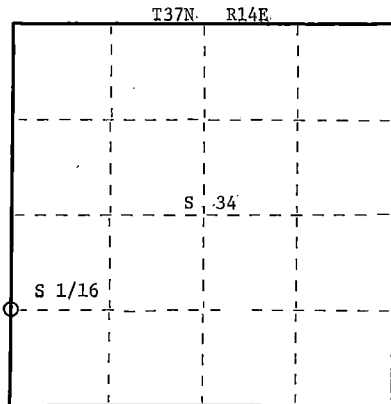

43714 33-1000

FORM 985 H. C. MILLER CO., MILWAUKEE

State of Wisconsin } ss.
County of Forest

I, Daniel K. Fleeger, do hereby certify that on the 9th day of March, 1981, I found established S 1/16 corner of sections 33 & 34 Township 37, North, Range 14 East, Fourth Principal Meridian, as described hereon; and that from this evidence I established a new monument and accessories as described hereon to perpetuate the original location of this corner.

Resident witnesses:



○ = Corner monument restored.

History of original corner establishment:

No evidence of any previous corner.

Description of corner evidence found:

Ran traverse from section corner 3-4 & 33-34 T36&37N-R14E to 1/4 corner between sections 33 & 34 for a distance of 2659.82 feet at bearing N4-45-14E.
Set S 1/16 1329.91 feet intermediate.

Description of monument and accessories I established to perpetuate the original location of this corner.

Set a 1-1/2" iron pipe with a 2" diameter brass cap stamped:
Projecting 18" above ground.

Marked NBT's:

Tamarack 5" N6°W 21.95 feet
Red Pine 10" S81°E 52.00 feet
scribed 1/16 - B.T.

S1537
T37N R14E
S 1/16 33+34
CPI 1981

Dated at Rhineland, Wis., this 24th day of June, 1981

Signature Daniel K. Fleeger Title Registered Land Surveyor Registration No. 1537
(County Surveyor, Registered Land Surveyor, or other duly authorized official)

Office of Register of Deeds, County of Forest, I hereby certify that the within instrument was filed in this office for record on the 1st day of July, 1981 at 8:30 o'clock A. M.

Eugene J. Deady
(Register of Deeds)

By _____ Deputy

DOCUMENT NO.
120046

CERTIFIED LAND CORNER RESTORATION


Index No. Y-14

Y14

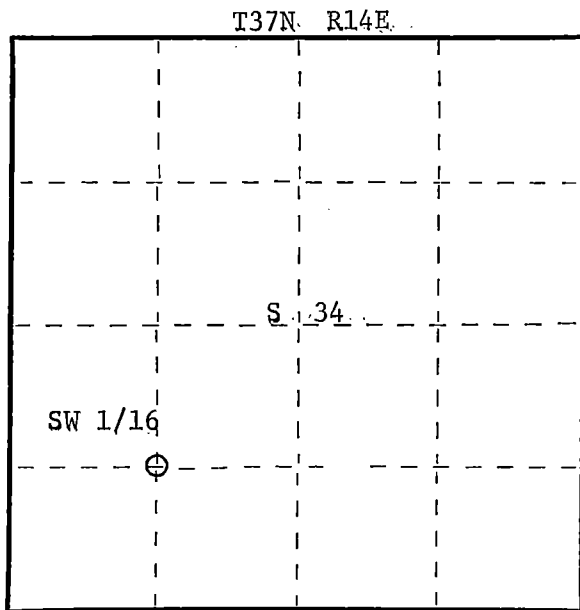
State of Wisconsin }
County of Forest } ss.

I Daniel K. Pleoger, do hereby
certify that on the 11th day
of March, 19 81, I ~~found~~
~~evidence of the~~ established
corner of Section 34
Township 37, North, Range
14 East, Fourth Principal Meridian,
as described hereon; and that from this evidence
I established a new monument and accessories
as described hereon to perpetuate the original
location of this corner.

Resident witnesses:



FORM 985 H. C. MILLER CO., MILWAUKEE



○ = Corner monument restored.

History of original corner establishment:

Someone's squared spruce stake bears N71°W 15.00 feet from our position.

Description of corner evidence found:

Corner established by subdivision of the SW 1/4. Location of SW 1/16 is S3-28-58W 1344.334 feet of WC 1/16 and N88-25-36W 1342.50 feet of SC 1/16.

Description of monument and accessories I established to perpetuate the original location of this corner.

Set a 1-1/2" iron pipe with 2" diameter brass cap stamped:

Projects 12" above ground.

Marked NBT's:

Black Spruce 6" South 8.07 feet
Black Spruce 6" S82°W 16.98 feet
scribed 1/16 B.T.

S1537
T37N R14E
SW 1/16 S+34
CPI 1981

Dated at Rhineland, Wis., this 24th day of June, 19 81

Signature Daniel K. Pleoger Title Registered Land Surveyor Registration No. 1537
(County Surveyor, Registered Land Surveyor, or other duly authorized official)

Office of Register of Deeds, County of Forest, I hereby certify that the within
instrument was filed in this office for record on the 1st day of July, 19 81
at 8:30 o'clock A. M.

Eugene Stutzman
(Register of Deeds)
By _____ Deputy

DOCUMENT NO.
120047

43714341030

CERTIFIED LAND CORNER RESTORATION


Index No. Y-15

Y15

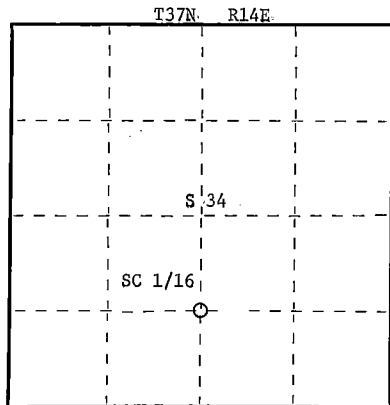
State of Wisconsin }
County of Forest } ss.

I, Daniel K. Ploeger, do hereby
certify that on the 2nd day
of March, 1981, I ~~found~~
~~re-established~~ SC 1/16
corner of Section 34
Township 37, North, Range
14 East, Fourth Principal Meridian,
as described hereon; and that from this evidence
I established a new monument and accessories
as described hereon to perpetuate the original
location of this corner.

Resident witnesses:



FORM 985 R. C. HILKE CO. MINNEAPOLIS



○ = Corner monument restored.

History of original corner establishment:

No evidence of any previous corner.

Description of corner evidence found:

Total distance from 1/4 corner between sections 3 and 34 T36 & 37N - R14E to C 1/4
corner section 34 is 2718.802 feet at bearing N2-14-21W.
Set SC 1/16 1359.401 feet intermediate.

Description of monument and accessories I established to perpetuate the original location of this corner.

Set a 1-1/2" iron pipe with 2" diameter brass cap - stamped:
Projecting 18" above ground.

Marked NBT's:

Cedar 7" S56°W 49.91 feet
Tamarack 11" N34°W 46.12 feet
scribed 1/16 B.T.

T37N R14E
SC 1/16 S 34
S1537 - 1981

Dated at Rhineland, Wis., this 22nd day of June, 1981.

Signature Daniel K. Ploeger Title Registered Land Surveyor Registration No. 1537
(County Surveyor, Registered Land Surveyor, or other duly authorized official)

Office of Register of Deeds, County of Forest, I hereby certify that the within
instrument was filed in this office for record on the 1st day of July, 1981
at 8:30 o'clock A. M.

Eugene Stastny
(Register of Deeds)
By _____ Deputy

DOCUMENT NO.
120048

14371434 1020

CERTIFIED LAND CORNER RESTORATION

Index No. Y-16

Y16

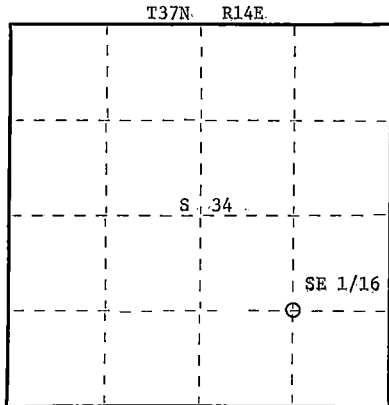

43714341010

FORM 985 M. C. MILLER CO., MINNEAPOLIS

State of Wisconsin }
County of Forest } ss.

I Daniel K. Pleoger, do hereby
certify that on the 4th day
of March, 1981, I found
~~established~~
~~corner of the~~ SE 1/16
corner of Section 34
Township 37, North, Range
14 East, Fourth Principal Meridian,
as described hereon; and that from this evidence
I established a new monument and accessories
as described hereon to perpetuate the original
location of this corner.

Resident witnesses:



○ = Corner monument restored.

History of original corner establishment:

No evidence of any previous corner.

Description of corner evidence found:

Corner established by subdivision of the SE 1/4 location of SE 1/16 corner is
S88-40-54E 1315.007 feet of S.C. 1/16 and S1-55-52W 1369.141 feet of E.C. 1/16.

Description of monument and accessories I established to perpetuate the original location of this corner.

Set a 1-1/2" iron pipe with 2" diameter brass cap - stamped:
Projecting 18" above ground.

Marked NBT's:-

Black Spruce 7" S10°W 17.35 feet
White Birch 6" N76°W 22.00 feet
scribed 1/16 - B.T.

S1537
T37N R14E
SE 1/16 S 34
CPI 1981

Dated at Rhineland, Wis., this 23rd day of June, 1981

Signature Daniel K. Pleoger Title Registered Land Surveyor Registration No. 1537
(County Surveyor, Registered Land Surveyor, or other duly authorized official)

Office of Register of Deeds, County of Forest, I hereby certify that the within
instrument was filed in this office for record on the 1st day of July, 1981
at 8:30 o'clock A. M.

Eugene Stutzman
(Register of Deeds)
By _____ Deputy

DOCUMENT NO.
120049

CERTIFIED LAND CORNER RESTORATION

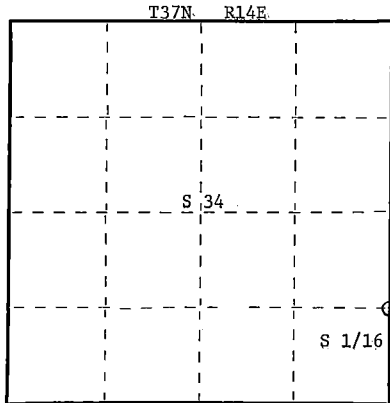

Index No. Y-17

Y17

State of Wisconsin }
County of Forest } ss.

I Daniel K. Pleoger, do hereby
certify that on the 4th day
of March, 1981, I found
~~established~~
~~corner~~ S 1/16
corner of Sections 34 & 35
Township 37, North, Range
14 East, Fourth Principal Meridian,
as described hereon; and that from this evidence
I established a new monument and accessories
as described hereon to perpetuate the original
location of this corner.

Resident witnesses



○ = Corner monument restored.

History of original corner establishment:

No evidence of any previous corner.

Description of corner evidence found:

Ran traverse from section corner 2-3-34-35 T36 & 37N-R14E to 1/4 corner between
sections 34 and 35 for a distance of 2757.852 feet at bearing N 1-37-38 E.
Set S 1/16 1378.926 feet intermediate.

Description of monument and accessories I established to perpetuate the original location of this corner.

Set a 1-1/2" iron pipe with a 2" diameter brass cap - stamped:
Projecting 18" above ground.

Marked NBT's:-

Sugar 6" N55°W 7.20 feet
Sugar 8" N38°E 25.90 feet
scribed 1/16 - BT

T37N R14E
S 1/16 34+35
S1537-1981

Dated at Rhineland, Wis., this 24th day of June, 1981

Signature Daniel K. Pleoger Title Registered Land Surveyor Registration No. 1537
(County Surveyor, Registered Land Surveyor, or other duly authorized official)

Office of Register of Deeds, County of Forest, I hereby certify that the within
instrument was filed in this office for record on the 1st day of July, 1981
at 8:30 o'clock A. M.

Eugene Stutzman
(Register of Deeds)
By _____ Deputy

DOCUMENT NO.
120050

CERTIFIED LAND CORNER RESTORATION

Index No. **Y-21**

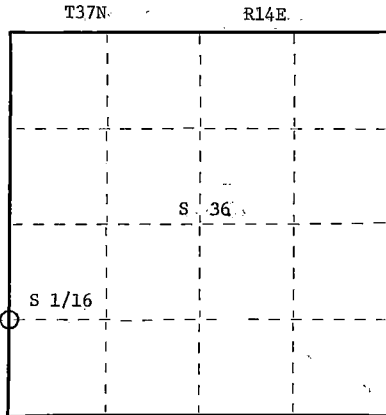
State of Wisconsin }
County of Forest } ss.

I, Daniel K. Pleoger, do hereby
certify that on the 8 day
of September, 1981, I found
evidence of the S 1/16
corner of Sections 35 & 36
Township 37, North, Range
14 East, Fourth Principal Meridian,
as described hereon; and that from this evidence
I established a new monument and accessories
as described hereon to perpetuate the original
location of this corner.

Resident witnesses:



FORM 983 R. E. MILLER CO., MILWAUKEE



○ = Corner monument restored.

History of original corner establishment:

No evidence of any previous corner.

Description of corner evidence found:

Total distance from section corner 35, 36, 1, 2 T36 and 37N R14E to 1/4 corner between
sections 35 and 36 is 2873.269 ft. at bearing N1-00-47W
Set S1/16 1436.634 ft. intermediate

Description of monument and accessories I established to perpetuate the original location of this corner.

Set a 1 1/2" iron pipe with 2" diameter brass cap stamped:

Monument projects 18" above ground.

Marked NBTS:

Sugar 7" S25E 20.73 ft.

Hemlock 10" N69E 44.18 ft.

Scribed 1/16 - BT

S1537

T37N R14E

S1/16 35 36

C.P.I. - 1981

Dated at Rhineland, Wis., this 3rd day of November, 1981.

Signature Daniel K. Pleoger Title Registered Land Surveyor Registration No. 1537
(County Surveyor, Registered Land Surveyor, or other duly authorized official)

Office of Register of Deeds, County of Forest, I hereby certify that the within
instrument was filed in this office for record on the 19th day of January, 1982.
at 3:00 o'clock P. M.

Eugene Stagny
(Register of Deeds)

DOCUMENT NO.

121099

By _____ Deputy

43714351000


CERTIFIED LAND CORNER RESTORATION

Index No. **Y22**

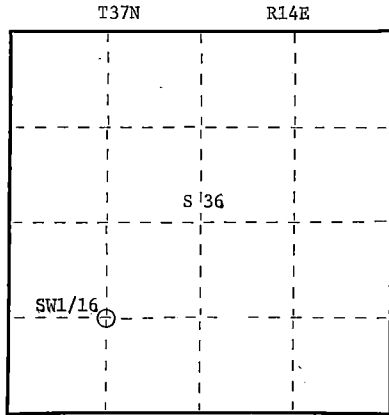
State of Wisconsin }
County of Forest } ss.

I Daniel K. Pleoger, do hereby
certify that on the 8 day
of September, 19 81, I found
Est. evidence of the SW 1/16
corner of Section 36
Township 37, North, Range
14 East, Fourth Principal Meridian,
as described hereon; and that from this evidence
I established a new monument and accessories
as described hereon to perpetuate the original
location of this corner.

Resident witnesses



FORM 995 M. C. MILLER CO. MILWAUKEE



○ = Corner monument restored.

History of original corner establishment:

No evidence of any previous corner.

Description of corner evidence found:

Corner established by sub-division of the SW 1/4.

Location of SW 1/16 is N88-44-55W 1328.096 ft. of SC 1/16 and
S0-50-14E 1411.035 ft. of WC 1/16

Description of monument and accessories I established to perpetuate the original location of this corner.

Set a 1½" iron pipe with 2" diameter brass cap stamped:

Monument projects 12" above ground.

Marked NBTs

Black spruce 5" N27E 13.95 ft.

Tamarack S74E 40.31 ft.

Scribed 1/16 - B.T.

S1537
T37N R14E

SW 1/16 S 36
CPI - 1981

Dated at Rhineland, Wis., this 4th day of November, 19 81.

Signature Daniel K. Pleoger Title Registered Land Surveyor Registration No. 1537
(County Surveyor, Registered Land Surveyor, or other duly authorized official)

Office of Register of Deeds, County of Forest, I hereby certify that the within
instrument was filed in this office for record on the 19th day of January, 1982
at 3:00 o'clock P. M.

Eugene Stangor
(Register of Deeds)

DOCUMENT NO.

121100

By _____ Deputy

43714361030

CERTIFIED LAND CORNER RESTORATION

2-1 Index No. 71


State of Wisconsin }
County of Forest } ss.

I Philip T. Hansen, do hereby
certify that on the 22nd day
of September, 1975, I found
evidence of the Section
corner of S36, S31, S6, and S1
Township 36 and 37, North, Range
13 and 14E, Fourth Principal Meridian,
as described hereon; and that from this evidence
I established a new monument and accessories
as described hereon to perpetuate the original
location of this corner.

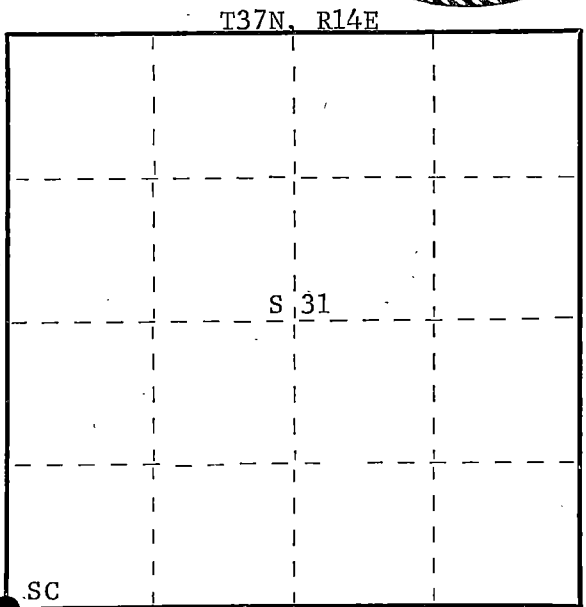
Resident witnesses:

Glen Barker

Jim Claflin



FORM 985 - H. C. MILLER CO., MILWAUKEE



○ = Corner monument restored.

History of original corner establishment:

Original corner established by Alfred Millard, Gov. Deputy Surveyor, in 1858 from which
W. pine 24" bears N15°W 18 links, tamarack 20" bears N60°E 46 links, white pine 18" bears
S68°E 27 links, white pine 22" bears S68°W 100 links. This corner recovered by C.E. Walker,
County Surveyor, in 1938. No record of his notes. No record of BT's established.

Description of corner evidence found:

Corner recovered, 2-1/2" iron pipe with brass cap stamped.
This corner sets 15' from center line of town road and had been hit with
snowplow which bent it over. Not usable for permanent post.
No OBT's were recovered.

Forest County
Survey
T 37N R 13
36N 14

Sec. 36 31
Cor. 1 6
C.E. Walker
9/7/38

Description of monument and accessories I established to perpetuate the original location of this corner.
Replaced iron pipe with a 1-1/2" OD x 18" iron pipe which was driven in flush with the
ground.

Set a 2-1/2" x 30" Berntsen, A-1 federal monument, aluminum pipe with magnet installed
in cap and base as a witness corner 20 links west of true corner. This post
projects 6" above ground. Cap stamped.

NBT White spruce 11" N87°E 54.3 links scribed SC BT.
Witness corner and NBT painted blue.

S498
T37N
W C
R13E 36 31 R14E
1 6
T36N
W 20 links
19.75

Dated at Argonne, Wis., this 26th day of September, 1975

Signature Philip T. Hansen Title Registered Land Surveyor Registration No. S-498
(County Surveyor, Registered Land Surveyor, or other duly authorized official)

Office of Register of Deeds, County of Forest, I hereby certify that the within
instrument was filed in this office for record on the 30th day of September, 1975
at 3:15 o'clock P. M.

Eugene Staszny
(Register of Deeds)
By _____ Deputy

DOCUMENT NUMBER **107880**

43713360000

CERTIFIED LAND CORNER RESTORATION

Index No. 22

State of Wisconsin }
County of Forest } ss.


I, Philip T. Hansen, do hereby
certify that on the 15th day
of December, 19 75, I found
evidence of the W1/16
corner of Sections 6 and 31
Township 37 and 36, North, Range
14 East, Fourth Principal Meridian,
as described hereon; and that from this evidence
I established a new monument and accessories
as described hereon to perpetuate the original
location of this corner.

Resident witnesses:

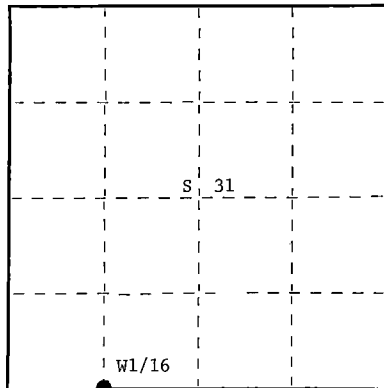
Glen Barker

Jim Claflin

Tom Jewell



T37N R14E



○ = Corner monument restored.

History of original corner establishment: Origin of this corner unknown. Corner was found by E.B. Hurst, Consolidated Forester, and P. Hansen, while mapping for acquisition work in 1930's. Corner restored by Ray Leigh, Consolidated Forester, about 1945.

Description of corner evidence found: Recovered 3" squared cedar post in fair condition.

Description of monument and accessories I established to perpetuate the original location of this corner.

Replaced 3" squared cedar post with 1½" OD iron pipe with 2" brass cap stamped -

Set old wood post beside it. Iron pipe projects 18" above ground.

NBT's - Maple 10" S72°W 52 links, scribed 1/16 BT.
W. birch 11" West 65.7 links, scribed 1/16 BT.

Pipe and BT's painted blue.

S498
T37N R14E
W1/16 S 31
S 16
T36N R14E

Dated at Argonne, Wis., this 22nd day of December, 19 75

Signature Philip T. Hansen Title Registered Land Surveyor Registration No. S-498
(County Surveyor, Registered Land Surveyor, or other duly authorized official)

Office of Register of Deeds, County of Forest, I hereby certify that the within
instrument was filed in this office for record on the 5th day of January, 19 76
at 2:45 o'clock P. M.

EUGENE STATEZNY

(Register of Deeds)

DOCUMENT NUMBER **108501**

By Eileen Schmidt Deputy

CERTIFIED LAND CORNER RESTORATION

Index No. 23

State of Wisconsin }
County of Forest } ss.

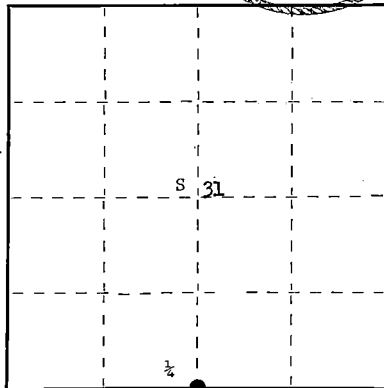

I, Philip T. Hansen, do hereby
certify that on the 15th day
of December, 19 75, I found
evidence of the Quarter
corner of Sections 6 and 31
Township 37 and 36, North, Range
14 East, Fourth Principal Meridian,
as described hereon; and that from this evidence
I established a new monument and accessories
as described hereon to perpetuate the original
location of this corner.

Resident witnesses:

Glen Barker

Jim Clafflin

Tom Jewell



○ = Corner monument restored.

History of original corner establishment: Original corner established by A. Millard, Deputy
Surveyor, in 1859, from which hemlock 10" bears N45°W 6 links, and maple 10" bears
S25°E 16 links.

Corner recovered by Ray Leigh, Consolidated Forester, about 1945. Set new 4" scribed
cedar post in place of old corner. Scribed 8" cedar S11°E 26 links.

Description of corner evidence found: Recovered 4" cedar post, squared and scribed 1/4 S S6,
1/4 S S31, in poor condition.

Recovered OBT - cedar 8" S11°E 26.1 links, scribed 1/4 S.

Description of monument and accessories I established to perpetuate the original location of this corner.

Replaced 4" cedar post with 2 1/2" Berntsen A-1 Federal Monument, aluminum, with magnet
installed in cap and base. Pipe projects 18" above ground. Cap stamped -

NBT's - B. ash 6" S48°W 87.8 links, scribed 1/4 BT.

Maple 8" S74°E 47 links, scribed 1/4 BT.

Pipe and BT's painted blue.

S498-
T37N R14E
1/4 S 31
S 6
T36N R14E
1975

Dated at Argonne, Wis., this 22nd day of December, 19 75.

Signature Philip T. Hansen Title Registered Land Surveyor Registration No. S-498
(County Surveyor, Registered Land Surveyor, or other duly authorized official)

Office of Register of Deeds, County of Forest, I hereby certify that the within
instrument was filed in this office for record on the 5th day of January, 19 76
at 2:45 o'clock P. M.

EUGENE STATEZNY

(Register of Deeds)

DOCUMENT NUMBER -- **108502**

By Glen Schmitt Deputy


State of Wisconsin }
County of Forest } ss.

I, Philip T. Hansen, do hereby
certify that on the 9th day
of December, 1975, I found
evidence of the Section
corner of Sec. 31, 32, 5-6
Township 37-36, North, Range
14 East, Fourth Principal Meridian,
as described hereon; and that from this evidence
I established a new monument and accessories
as described hereon to perpetuate the original
location of this corner.

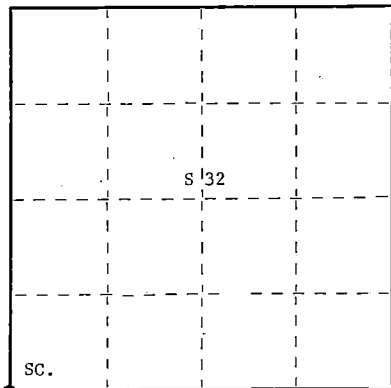
Resident witnesses:

Glen Barker

Jim Claflin



T37N R14E



○ = Corner monument restored.

CERTIFIED LAND CORNER RESTORATION

Index No. 2-5

History of original corner establishment: Original corner established by Alfred Millard, Deputy Surveyor, in 1858, from which lind 16" bears N80°W 26 lks., sugar 18" bears N55°E 31 lks., yellow birch 12" bears S25°E 21 lks., and lind 10" bears S60°W 27 lks.

No record of any subsequent survey.

Corner recovered and restored by Ray Leigh, Consolidated Forester in 1942, who has maintained it for many years.

Description of corner evidence found: Recovered 4" squared cedar post in fair condition. A rock cairn had been placed around its base.

No trace of any OBT's was recovered.

Description of monument and accessories I established to perpetuate the original location of this corner. Replaced 4" squared post with 2-1/2" Berntsen, A-1 Federal Monument, aluminum with magnet installed in cap and base. Pipe projects 18" above ground.

Cap stamped -

Set wood post next to new pipe.

NBT's - Elm 12" S2°W 85.8 lks. scribed SC BT.
Elm 16" S28°E 31.4 lks. scribed SC BT.
Sugar 6" S71°W 104.5 lks. scribed SC BT.

S498
T37N R14E
Sec. S31 | 32
6 | 5
T36N R14E
1975

Pipe, post and NBT's painted blue.

Dated at Argonne, Wis., this 15th day of December, 1975.

Signature Philip T. Hansen Title Reg. Land Surveyor Registration No. S-498
(County Surveyor, Registered Land Surveyor, or other duly authorized official)

Office of Register of Deeds, County of Forest, I hereby certify that the within
instrument was filed in this office for record on the 23rd day of December, 1975
at 2:30 o'clock P. M.

Eugene Stasny
(Register of Deeds)
By _____ Deputy

DOCUMENT NUMBER -- **108438**

43714310000

CERTIFIED LAND CORNER RESTORATION

Index No. 29

State of Wisconsin }
County of Forest } ss.


I, Philip T. Hansen, do hereby
certify that on the 15th day
of December, 19 75, I found
evidence of the Section
corner of S32, 33, 5, and 4
Township 37 and 36, North, Range
14 East, Fourth Principal Meridian,
as described hereon; and that from this evidence
I established a new monument and accessories
as described hereon to perpetuate the original
location of this corner.

Resident witnesses:

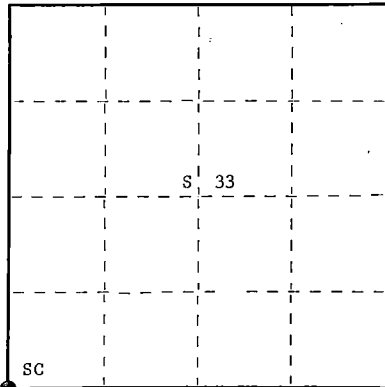
Glen Barker

Jim Claflin

Tom Jewell



T37N R14E



○ = Corner monument restored.

History of original corner establishment: Original corner established by A. Millard, Deputy Surveyor, in 1858, from which hemlock 28" bears N40°W 66 links, yellow birch 16" bears N30°E, cedar 12" bears S70°E 54 links, and hemlock 26" bears S50°W 37 links. Corner restored by I.R. Ritter, County Surveyor, in 1921. Set new post and BT's - hemlock 16" S85°E 21 links, and spruce 8" N15°E 18 links. Corner recovered by Ray Leigh, Consolidated Forester, in 1945. Set 1½" iron pipe at wooden stake to preserve location.

Description of corner evidence found: Recovered 1½" iron pipe projecting 1 ft. above ground, old squared cedar stake lying beside it, believed to be Ritter's.

No evidence of OBT's visible.

Description of monument and accessories I established to perpetuate the original location of this corner.

Replaced 1½" iron pipe with 2½" Berntsen A-1 Federal Monument, aluminum, with magnet installed in cap and base. Cap stamped -

Pipe projects 18" above ground.

NET's - White spruce 6" N83°W 31 links, scribed SC BT.
White spruce 6" S34°E 48.7 links, scribed SC BT.

Pipe and BT's painted blue.

S498
T37N R14E
Sec. 32 | 33
5 | 4
T36N R14E
1975

Dated at Argonne, Wis., this 22nd day of December, 19 75

Signature Philip T. Hansen Title Registered Land Surveyor Registration No. S-498
(County Surveyor, Registered Land Surveyor, or other duly authorized official)

Office of Register of Deeds, County of Forest, I hereby certify that the within
instrument was filed in this office for record on the 5th day of January, 19 76
at 2:45 o'clock P. M.

EUGENE STATEZNY

(Register of Deeds)

DOCUMENT NUMBER **108503**

By Eileen Schmidt Deputy

43714320000

CERTIFIED LAND CORNER RESTORATION

State of Wisconsin

County of Forest

ss.

I Philip T. Hansen, do hereby certify that on the 25 day of September 1975, I found evidence of the Section corner corner of S 33-34 3-4 Township 37 and 36 North Range 14 East Fourth Principal Meridian, as described hereon; and that from this evidence I established a new monument and accessories as described hereon to perpetuate the original location of this corner:

Description of original monument and accessories and subsequent restorations: Original corner established by Alfred Millard, Gov. Deputy Surveyor in 1858, from which Tamarack 7" bears N45°W 65lks Tamarack 8" bears N35° E 55 lks, Tamarack 6" bears S20° E 18 lks and Tamarack 7" bears S60° W 121 lks.

Corner recovered and restored by J.R. Ritter, County Surveyor in 1921. Set new post and established NBTs - Spruce 4" S85°W 10 lks and Spruce 3" East 11 lks
Corner recovered by Ray Leigh, Consolidated Papers Inc. Forester. Set new post beside Ritter's post. No record of.

Description of corner evidence found: Recovered 2 3" squared Spruce post, both in poor condition. No trace of BTs recovered

Description of monument and accessories I established to perpetuate the location of this corner:


Replaced older of two Spruce posts with 2 1/2" x 30" Berntsen A-1 Federal Monument aluminum pipe with magnet install in cap and base. Cap stamped.

Pipe and NBTs painted blue

S498
T 37 N R 14 E
33 34
Sec 4 3
T 36 N R 14 E
1975

T 37 N R 14 E

S 33



Resident witnesses Glen Barker and Jim Claflin

Dated at Argonne Wisconsin, this 29 day of September 1975.

Signature Philip T. Hansen Title Reg. Land Surveyor
(County Surveyor, Registered Land Surveyor, or other duly authorized official)
Surveyors Registration No. S-498 DOCUMENT NUMBER 107924

Office of Register of Deeds County of Forest

I hereby certify that the within instrument was filed in this office for record on the 6th day of October 1975, and was filed in Book No. Page No. of County Records.

Signature Eugene Stutzman Title Register of Deeds

Township 37 North, Range 14 East, Section 33, Under No. , Page No.

CERTIFIED LAND CORNER RESTORATION

Index No. Z-14

714

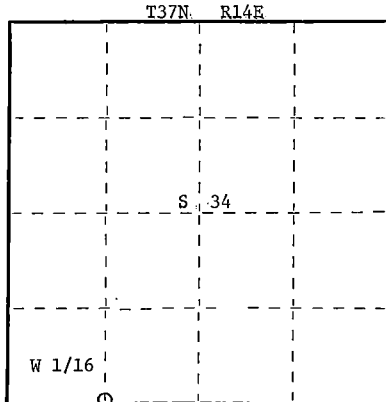

42714340030

FORM 905 M. & M. L. CO. MINNAPOLIS

State of Wisconsin }
County of Forest } ss.

I Daniel K. Flegger, do hereby
certify that on the 24th day
of March, 1981, I ~~found~~
~~established~~ W 1/16
corner of Sections 3 and 34
Township 37&36, North, Range
14 East, Fourth Principal Meridian,
as described hereon; and that from this evidence
I established a new monument and accessories
as described hereon to perpetuate the original
location of this corner.

Resident witnesses:



○ = Corner monument restored.

History of original corner establishment:

No evidence of any previous corner.

Description of corner evidence found:

Ran traverse from section corner 3-4-33-34 T36&37N-R14E to 1/4 corner between
sections 3 and 34 T36&37N-R14E for a distance of 2743.167 feet at bearing
S87-46-12E.

Set W 1/16 1371.583 feet intermediate.

Description of monument and accessories I established to perpetuate the original location of this corner.

Set a 1-1/2" iron pipe with brass cap - stamped:
Projecting 18" above ground.

Marked NBT's:

Black Spruce 8" N3°E 29.68 feet
Black Spruce 6" S63°W 17.68 feet
scribed 1/16 B.T.

S1537
T37N R14E
W 1/16 S+34
S+3
T36N R14E
CPI 1981

Dated at Rhineland, Wis., this 24th day of June, 1981.

Signature Daniel K. Flegger Title Registered Land Surveyor Registration No. 1537
(County Surveyor, Registered Land Surveyor, or other duly authorized official)

Office of Register of Deeds, County of Forest, I hereby certify that the within
instrument was filed in this office for record on the 1st day of July, 1981
at 8:30 o'clock A. M.

Eugene J. Staty
(Register of Deeds)
By _____ Deputy

DOCUMENT NO.
120051

CERTIFIED LAND CORNER RESTORATION

Index No. Z-15


215

4371434 0020

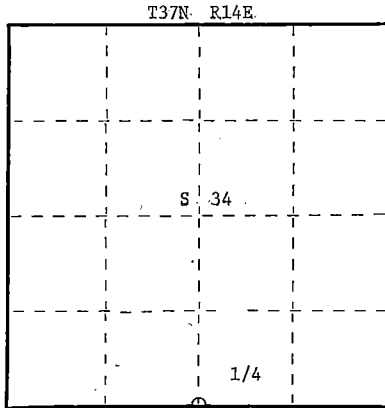
State of Wisconsin } ss.
County of Forest

I Daniel K. Plegger, do hereby
certify that on the 11th day
of March, 19 81, I found
evidence of the Quarter
corner of Sections 3 & 34
Township 37 & 37, North, Range
14 East, Fourth Principal Meridian,
as described hereon; and that from this evidence
I established a new monument and accessories
as described hereon to perpetuate the original
location of this corner.

Resident witnesses:



FORM 905 M. & WILCOX CO. MILWAUKEE



○ = Corner monument restored.

History of original corner establishment:

Original corner established by Alfred Millard, gov. deputy surveyor, in 1857 from which Hemlock 15" bears N50° E 35 links and Hemlock 12" bears S30° E 8 links. J.R. Ritter, Registered Land Surveyor, re-established corner in 1921 from which Spruce 5" bears S30° W 12 links and Spruce 5" bears N80° W 13.5 links.

Description of corner evidence found:

Recovered an old 2" diameter galvanized pipe 30" long driven in ground. This corner has been maintained and witnessed by Consolidated foresters for many years.

Description of monument and accessories I established to perpetuate the original location of this corner.

Replaced pipe with a 2 1/2" Federal A-1 (Forest County) monument with alloy cap - stamped:

Monument projects 6" above ground.

Marked NBT's:

Black Spruce 7" N20° E 17.53 feet

Black Spruce 5" N34° W 10.55 feet

Maple 6" S20° E 19.19 feet

scribed 1/4 B.T.

T37N R14E

1/4 S 34.
S 3

T36N R14E

Dated at Rhineland, Wis., this 22nd day of June, 19 81

Signature Daniel K. Plegger Title Registered Land Surveyor Registration No. 1537
(County Surveyor, Registered Land Surveyor, or other duly authorized official)

Office of Register of Deeds, County of Forest, I hereby certify that the within
instrument was filed in this office for record on the 1st day of July, 19 81
at 8:30 o'clock A. M.

Eugene Stutzman
(Register of Deeds)
By _____ Deputy

DOCUMENT NO.
120052

CERTIFIED LAND CORNER RESTORATION


Index No. Z-16

216

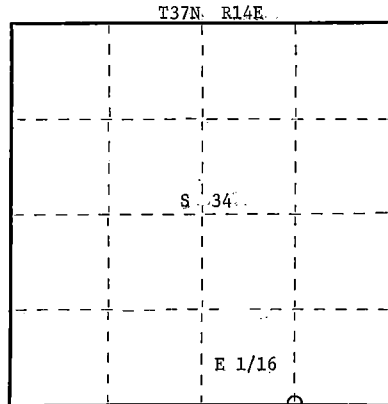
State of Wisconsin }
County of Forest } ss.

I Daniel K. Pleoger, do hereby
certify that on the 11th day
of March, 1981, I ~~found~~
~~restored~~ established
~~corner of the~~ E 1/16
corner of Sections 3 & 34
Township 36 & 37, North, Range
14 East, Fourth Principal Meridian,
as described hereon; and that from this evidence
I established a new monument and accessories
as described hereon to perpetuate the original
location of this corner.

Resident witnesses:



FORM 985 R. E. MILLER CO., MILWAUKEE



○ = Corner monument restored.

History of original corner establishment:

No. evidence of any previous corner.

Description of corner evidence found:

Ran traverse from section corner 2-3- & 34-35 T36&37N-R14E for a distance of
2644.496 feet at bearing N88-15-19W.
Set E 1/16 1322.248 feet intermediate.

Description of monument and accessories I established to perpetuate the original location of this corner.

Set a 1-1/2" iron pipe with 2" diameter brass cap - stamped:

Projecting 18" above ground.

Marked NBT's:

Yellow Birch 8" S81°W 15.74 feet
Yellow Birch 9" S2°W 34.90 feet
scribed 1/16 B.T.

S1537
T37N R14E
E 1/16 S 34
S 13
T36N R14E

Dated at Rhineland, Wis., this 24th day of June, 19 81

Signature Daniel K. Pleoger Title Registered Land Surveyor Registration No. 1537
(County Surveyor, Registered Land Surveyor, or other duly authorized official)

Office of Register of Deeds, County of Forest, I hereby certify that the within
instrument was filed in this office for record on the 1st day of July, 19 81
at 8:30 o'clock A. M.

Eugene J. Stepien
(Register of Deeds)
By _____ Deputy

DOCUMENT NO.
120053

4371434 0010

CERTIFIED LAND CORNER RESTORATION

Z-17 Index No. **217**

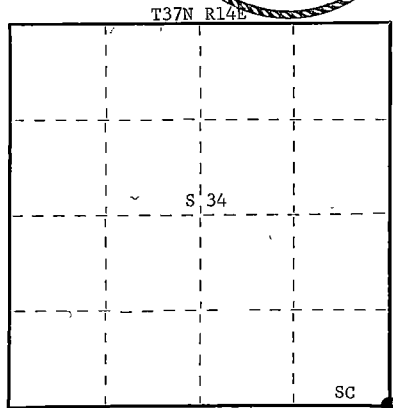

State of Wisconsin }
County of Forest } ss.

I, Philip T. Hansen, do hereby
certify that on the 2nd day
of October, 19 75, I found
evidence of the Section
corner of Secs. 34, 35, 3, and 2
Township 37 and 36, North, Range
14 East, Fourth Principal Meridian,
as described hereon; and that from this evidence
I established a new monument and accessories
as described hereon to perpetuate the original
location of this corner.

Resident witnesses:

Glen Barker

Jim Claflin



○ = Corner monument restored.

History of original corner establishment: Original corner established by Alfred Millard, Gov. Deputy Surveyor, in 1858, from which Sugar 14" bears N40°W 50 links, Sugar 18" bears N10°E 22 links, Lind 12" bears S55°E 37 links, and Sugar 14" bears S60°W 16 links.

Corner recovered and restored by I.R. Ritter, County Surveyor, in 1921. Set new post and marked NBT's - Hemlock 8" N25°E 8½ links, and Hemlock 8" S60°E 15 links.

Ray Leigh, Consolidated Forester, recovered corner in 1948 and replaced 1½" iron pipe in place of rotted wood stake.

Description of corner evidence found: Recovered 1½" iron pipe in good condition. Recovered OBT - Maple 14" (20") S60°W (S56°W) 16 links (15 links), now a decayed stump.

Description of monument and accessories I established to perpetuate the original location of this corner. Replaced 1½" iron pipe with 2½" x 30" Bernsten A-1 Federal Monument, aluminum with magnet installed in cap and base. Projects 6" above ground. Cap stamped -

NBT's - Sugar 6" N70°W 41.5 links, scribed SC BT.
Sugar 9" S77°W 31.3 links, scribed SC BT.
Elm 12" S37°E 118.7 links, scribed SC BT.

Post and BT's painted blue.

Dated at Argonne, Wis., this 9th day of October, 19 75

Signature Philip T. Hansen Title Registered Land Surveyor Registration No. S-498
(County Surveyor, Registered Land Surveyor, or other duly authorized official)

Office of Register of Deeds, County of Forest, I hereby certify that the within instrument was filed in this office for record on the 16th day of October, 19 75 at 2:30 o'clock P. M.

Eugene Statzmy
(Register of Deeds)
By _____ Deputy

DOCUMENT NUMBER **107998**


CERTIFIED LAND CORNER RESTORATION

Index No. **221**

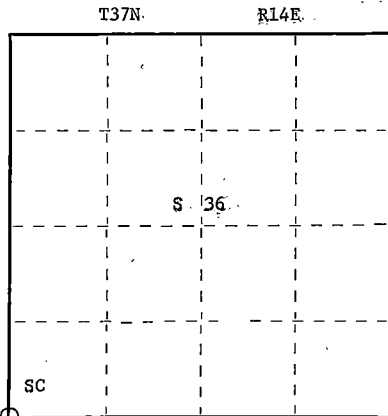
State of Wisconsin }
County of Forest ss.

I, Daniel K. Plegger, do hereby
certify that on the 2 day
of Oct., 19 81, I found
evidence of the Section
corner of Sections 1, 2, 35, 36
Township 36 & 37, North, Range
14 East, Fourth Principal Meridian,
as described hereon; and that from this evidence
I established a new monument and accessories
as described hereon to perpetuate the original
location of this corner.

Resident witnesses:



FORM 985 M. E. MILLER CO., MILWAUKEE



○ = Corner monument restored.

History of original corner establishment:

Original corner established by A. Curtis, Gov. deputy surveyor in 1857 from which cedar 10" bears N45W 19 lks, spruce 10" N55E 33.0 lks - spruce 14" S46E 43 lks and cedar 12" bears S10W 40 lks.

Description of corner evidence found:

Recovered a 5" squared cedar post standing and scribed S1-32 - S35 - S36, also an old post point alongside post.

OBT - none observed.

Several cedars with old blazes facing corner.

Description of monument and accessories I established to perpetuate the original location of this corner.

Removed post and placed a 2 1/2" aluminum A-1 federal monument with alloy cap in place stamped:

Monument projects 18" above ground

Marked NBTs:

Cedar 8" due north 35.89 ft.
Cedar 7" N52W 10.50 ft.
Cedar 9" S2°E 32.35 ft.
Cedar 6" S70E 30.06 ft.

Scribed SC - BT

T37N R14E

35	36
2	1

T36N R14E

S1537 - 1981

Dated at Rhinelanders, Wis., this 3rd day of November, 19 81.

Signature Daniel K. Plegger Title Registered Land Surveyor Registration No. 1537
(County Surveyor, Registered Land Surveyor, or other duly authorized official)

Office of Register of Deeds, County of Forest, I hereby certify that the within instrument was filed in this office for record on the 9th day of April, 19 82 at 11:00 clock A. M.

DOCUMENT NO. **121393**
(Register of Deeds)

By _____ Deputy

0000543137

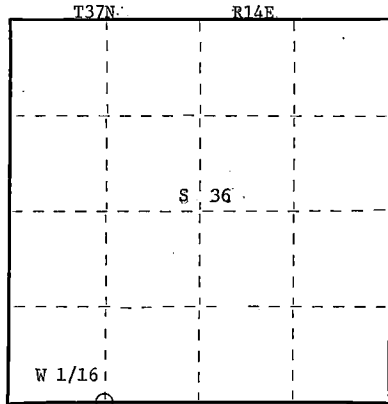
CERTIFIED LAND CORNER RESTORATION

Index No. **722**

State of Wisconsin }
County of Forest } ss.

I, Daniel K. Pleoger, do hereby
certify that on the 11 day
of September, 19 81, I found
Est. ~~evidence~~ of the W 1/16
corner of Sections 1 & 36
Township 36 & 37, North, Range
14 East, Fourth Principal Meridian,
as described hereon; and that from this evidence
I established a new monument and accessories
as described hereon to perpetuate the original
location of this corner.

Resident witnesses:



○ = Corner monument restored.

History of original corner establishment:
No evidence of any previous corner

Description of corner evidence found:

Total distance from section corner 2, 1, 35, 36 T36 & 37N R14E to 1/4 corner between
sections 1 & 36 T36 & 37N R14E is 2646.029 ft. at bearing N89-56-17E.
Set W 1/16 1323.014 ft. intermediate

Description of monument and accessories I established to perpetuate the original location of this corner.
Set a 1 1/2" iron pipe with 2" diameter brass cap stamped:
Monument projects 18" above ground.

Corner sets in tag alder and willow swamp.
No suitable BTs near.

S1537
T37N R14E
W 1/16 $\frac{S}{S} \frac{36}{1}$
T36N R14E
CPI - 1981

Dated at Rhineland, Wis., this 4th day of November, 19 81

Signature Daniel K. Pleoger Title Registered Land Surveyor Registration No. 1537
(County Surveyor, Registered Land Surveyor, or other duly authorized official)

Office of Register of Deeds, County of Forest, I hereby certify that the within
instrument was filed in this office for record on the 19th day of January, 19 82
at 3:00 o'clock P. M.

Eugene Stetson
(Register of Deeds)
By _____ Deputy

DOCUMENT NO.

121101

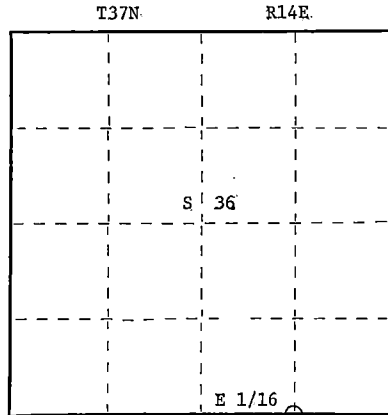
CERTIFIED LAND CORNER RESTORATION

Index No. **224**

State of Wisconsin }
County of Forest } ss.

I, Daniel K. Pleoger, do hereby
certify that on the 11 day
of September, 1981, I found
Est. evidence of the E 1/16
corner of Sections 1 & 36
Township 36 & 37, North, Range
14 East, Fourth Principal Meridian,
as described hereon; and that from this evidence
I established a new monument and accessories
as described hereon to perpetuate the original
location of this corner.

Resident witnesses:



○ = Corner monument restored.

History of original corner establishment:
No evidence of any previous survey.

Description of corner evidence found:

Total distance from township corner 1, 6, 31, 36 T36 & 37N R14 & 15E to 1/4 corner
between sections 1 & 36 T36 & 37N R14E is 2649.902 ft. at bearing S89-56-17W.
Set E 1/16 1329.951 intermediate.

Description of monument and accessories I established to perpetuate the original location of this corner.

Set a 1½" iron pipe with 2" diameter aluminum Cap stamped:

Monument projects 18" above ground.

Marked NBTs

Sugar 5" S4°E 15.82 ft.

Maple 7" N52E 3.02 ft.

Scribed 1/16 - B.T.

S1537
T37N R14E

E 1/16 $\frac{S}{S}$ $\frac{36}{31}$

T36N R14E
CPI - 1981

Dated at Rhineland, Wis., this 4th day of November, 1981

Signature Daniel K. Pleoger Title Registered Land Surveyor Registration No. 1537
(County Surveyor, Registered Land Surveyor, or other duly authorized official)

Office of Register of Deeds, County of Forest, I hereby certify that the within
instrument was filed in this office for record on the 19th day of January, 1982
at 3:00 o'clock P. M.

Eugene Stangny
(Register of Deeds)

DOCUMENT NO. **121102**

By _____ Deputy