

U.S. PUBLIC LAND SURVEY MONUMENT RECORD

Index No. G-13

State of Wisconsin }
County of Forest } ss.

I, Gary L. Pisoni, do hereby
certify that on the 15th day
of March, 1993, I found
evidence of the East Quarter
corner of Section 9
Township 37, North, Range
13 East, Fourth Principal Meridian,
as described hereon; and that from this evidence
I established a new monument and accessories
as described hereon to perpetuate the original
location of this corner.

Resident witnesses:

History of original corner establishment:
Original Government Survey in 1865 by J.L. Nowlin.

In 1984, Milo Stefan, a Land Surveyor with the U.S. Forest Service, found a squared stake
and a blazed line to the South. In place of stake, he set a 2"x60" aluminum pipe
monument stamped to identify the corner. Blazed and scribed the following bearing trees;

Cedar	10"	S83°E	37.45 feet
Cedar	12"	S49°W	42.70 feet
Cedar	10"	N72°W	35.94 feet
Steel Sign Post		South	1.60 feet

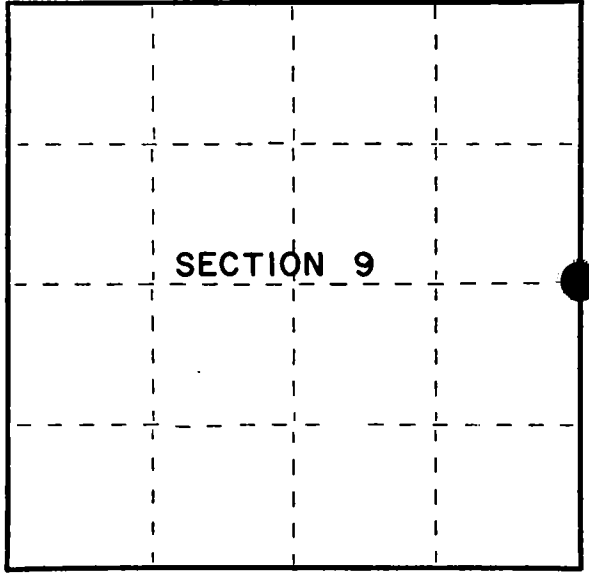
Description of corner evidence found:

Found monument as described and in place, from which the following bear;

Cedar (dead)		S83°E	37.45 feet
Cedar	14"	S47°W	42.76 feet
Cedar	12"	N70°W	35.94 feet
Steel Sign Post		South	1.60 feet

Description of monument and accessories I established to perpetuate the original location of this corner.
Blazed and scribed the following new bearing tree;

Cedar	10"	S09°E	47.73 Feet
Steel Sign Post		West	1.47 feet



● = Corner monument restored.

Dated at Iron River, MI, this 22nd day of April, 1993

Signature Gary L. Pisoni Title Land Surveyor Registration No. S-1634
(County Surveyor, Registered Land Surveyor, or other duly authorized official)

Office of Register of Deeds, County of Forest, I hereby certify that the within
instrument was filed in this office for record on the 12th day of August, 1993
at 1:25 o'clock P M.

(Register of Deeds)
By [Signature] Deputy

FORM NO. 985-A
H.C. Miller Company
Stock No. 26273
DOCUMENT NUMBER
148144

43713092000


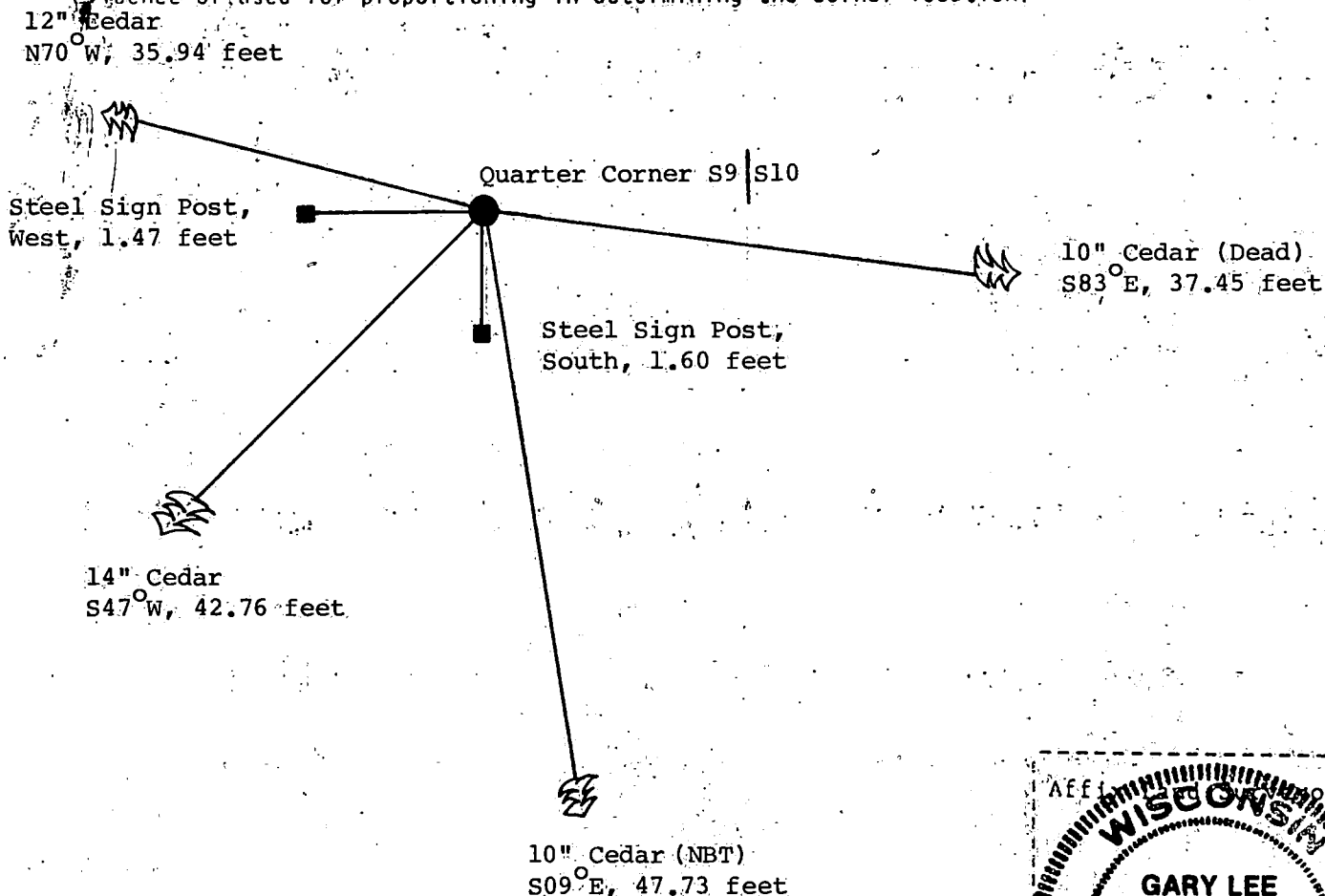
(e) Describe any material discrepancy between the location of the corner as restored or reestablished and the location of that corner as previously restored or reestablished by distance and direction. Show the discrepancy on the plan view drawing under (d), above. Show the distances between the corner as previously restored or reestablished and (1) the corner as restored or reestablished, and (2) to at least 2 of the witness monuments shown on the drawing in (d), above.

See Drawing below.

(f) Was the corner restored through acceptance of (1) an obliterated evidence location, or, (2) a found perpetuated location?

Restored through acceptance of a found perpetuated location.

(g&h) Was the corner reestablished through lost corner proportionate methods? If so, show the method, including the directions and distances to other public land survey corners used as evidence or used for proportioning in determining the corner location?



(i) I, Gary L. Pisoni
(type or print name) certify that the corner location shown on this record was determined by me or under my direction and control and that this U.S. Public Land Survey Monument Record is correct and complete to the best of my knowledge and belief.

Gary L. Pisoni June 25, 1993
Signature Date

Survey requested by: Sue Vap 8/12/93
District Ranger Date

U. S. PUBLIC LAND SURVEY MONUMENT RECORD

INSTRUCTIONS:

This record shall show the location of the corner and shall include all of the following nine elements (a through i).

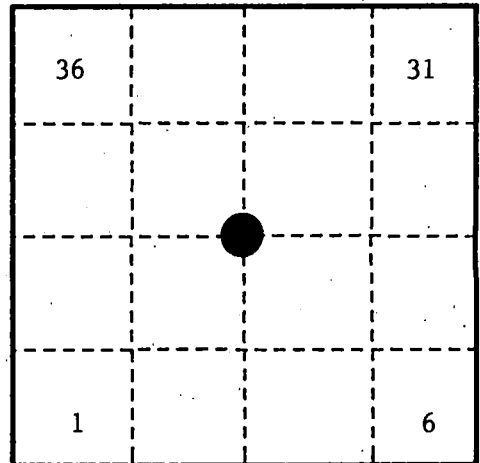
- (a) Identify the corner by reference to the U.S. public land survey system.
○ = Corner monument restored.

Section corner to Sections 1-6-31-36,
T.37-38N., R.13-14E., Forest County,
Wisconsin.

REGISTER'S OFFICE
Forest County, Wis.

Received for record this 20th day
of March, A.D., 1990 at
1:00 o'clock P.M. and recorded
in Vol. Corrections
page 144.

Paul H. Schenker
Register of Deeds



- (b) Describe any record evidence, monument evidence, occupational evidence, testimonial evidence or any other material evidence you considered, and whether the monument was found or placed.

In 1857, Alfred Millard set a wood psot with the following B.T.'s: Hemlock, 12", N.54°E., 35 links (23.10 feet); Tamarack, 12", N.57°W., 22 links (14.52 feet); Tamarack, 12", S.12°W., 37 links (24.42 feet); Tamarack, 10", S.78°E., 32 links (21.12 feet).

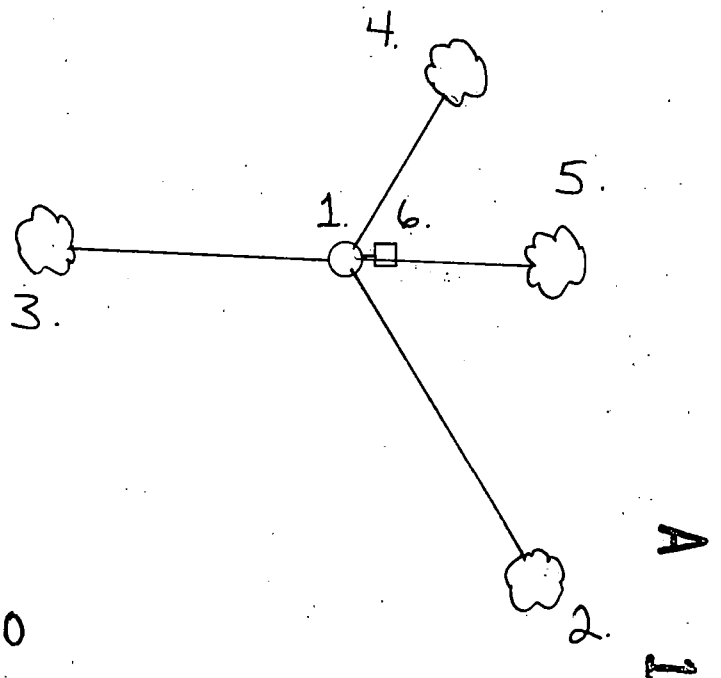
In 1982, John Fisher (RLS) found no evidence of original or subsequent corner, placed corner at proportionate measure with the following B.T.'s: Hemlock, 10", S.31°E., 50.54 feet, Red Maple, 10", N.85°W., 27.12 feet; Sugar Maple, 7", N.23°E., 18.71 feet; White Spruce, 12", S.84°E., 20.38 feet; Steel Sign Post, East, 1.00 feet.

In 1990, Alan Harrison (RLS) found monument and accessories as per Fisher with the Southeast B.T. down. Replaced the Southeast B.T.

- (c) In the plan view drawing below, provide reference ties to at least 4 witness monuments, or, if the location is within a municipality, to at least 2 witness monuments. (witness monuments shall be made of concrete, natural stone, iron or other equally durable material.)

- (d) Show a plan view drawing depicting the relevant monuments and reference ties which is sufficient in detail to enable accurate relocation of the corner monument if the corner monument is disturbed. Indicate north.

1. 2½" x 36" aluminum monument with tablet stamped to identify the corner.
2. Red Maple, 12", S.31°E., 43.44 feet (new)
3. Red Maple, 10", N.85°W., 27.12 feet
4. Sugar Maple, 7", N.23°E., 18.71 feet
5. White Spruce, 12", S.84°E., 20.38 feet.
6. Steel Sign Post, East, 1.00 feet.



43813360000

(e) Describe any material discrepancy between the location of the corner as restored or reestablished and the location of that corner as previously restored or reestablished by distance and direction. Show the discrepancy on the plan view drawing under (d). above. Show the distances between the corner as previously restored or reestablished and (1) the corner as restored or reestablished, and (2) to at least 2 of the witness monuments shown on the drawing in (d), above.

None.

(f) Was the corner restored through acceptance of (1) an obliterated evidence location, or, (2) a found perpetuated location?

No.

(g & h) Was the corner reestablished through lost corner proportionate methods? If so, show the method, including the directions and distances to other public land survey corners used as evidence or used for proportioning in determining the corner location?

Yes.

(1) I, Alan D. Harrison

(type or print name) certify that the corner location shown on this record was determined by me or under my direction and control and that this U.S. Public Land Survey Monument Record is correct and complete to the best of my knowledge and belief.

Alan D. Harrison

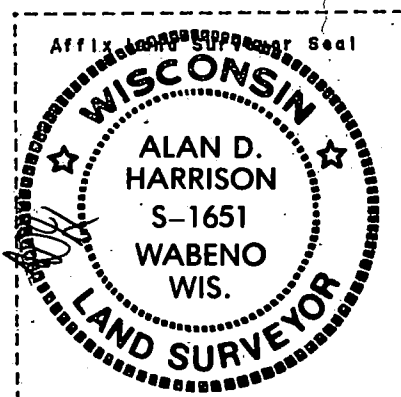
Signature

10/10/90

Date

CERTIFICATE READY FOR FILING:

Dale B. Steeg
District Ranger



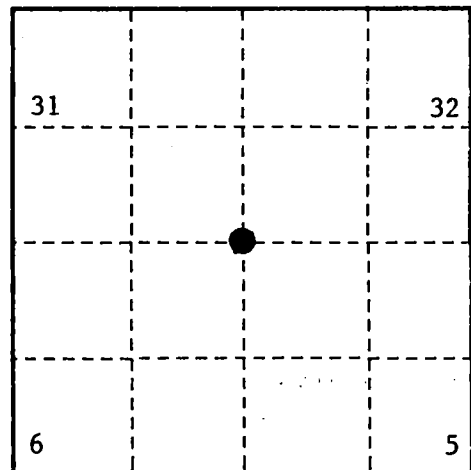
U. S. PUBLIC LAND SURVEY MONUMENT RECORD

INSTRUCTIONS:

This record shall show the location of the corner and shall include all of the following nine elements (a through i).

- (a) Identify the corner by reference to the U.S. public land survey system.
 ○ = Corner monument restored.

Section Corner to Sections 31, 32, 5, 6
 T38N, T37N, R13E, Forest County, Wisconsin



- (b) Describe any record evidence, monument evidence, occupational evidence, testimonial evidence or any other material evidence you considered, and whether the monument was found or placed.

Original Government Survey in 1858 by Alfred Millard.

West, 80.00 chains, set wood post, Sugar, 9", N12°E, 14 lks, Sugar, 14", N45°W, 16 lks, Spruce, 12", S16°W, 24 lks, Hemlock, 12", S20°E, 50 lks.

In 1966, Jean Resvick, a Land Surveyor with the U.S. Forest Service restored the corner position by proportionate measurement between Township corner and the NE corner of Sec. 4. He set a 2" diameter galvanized iron pipe with a brass cap stamped as follows: T38N, R13E, S31, S32, S6, S5, T37N, 1966, S-802 from which the following bear:

Cherry	10"	N 60°E	16.6 feet
Aspen	7"	S 38°E	26.5 feet
Spruce	5"	S 06°W	24.4 feet
Spruce	6"	N 66°W	16.4 feet

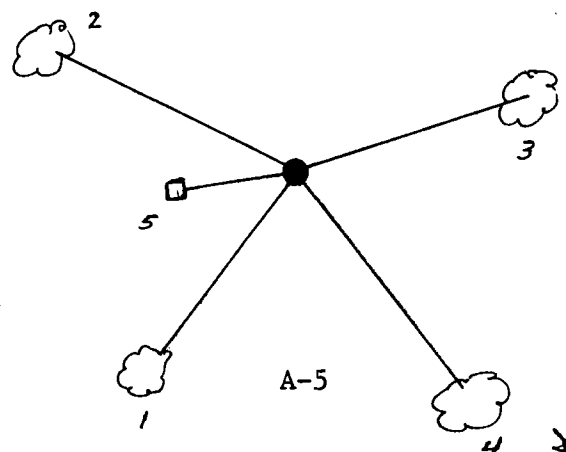
A survey by Jean Resvick dated 1965 - 1971 which included Sections 4, 5, 6, 7 is on file with the U.S.F.S.

On 9/20/99, Gary L. Pisoni RLS found above monument and assessories as described below.

- (c) In the plan view drawing below, provide reference ties to at least 4 witness monuments, or, if the location is within a municipality, to at least 2 witness monuments. (witness monuments shall be made of concrete, natural stone, iron or other equally durable material.)

- (d) Show a plan view drawing depicting the relevant monuments and reference ties which is sufficient in detail to enable accurate relocation of the corner monument if the corner monument is disturbed. Indicate north.

1. Spruce, 21", S08°W, 24.19 feet
2. Aspen, 9", N 60°W, 4.08 feet (NBT)
3. Maple, 6", N 61°E, 31.60 feet (NBT)
4. Aspen, 4", S 44°E, 7.51 feet (NBT)
5. Steel sign post, S 70°W, 0.36 feet (new)



REGISTER'S OFFICE
 Forest County, Wis.
 Received for record this 27th day
 of October A.D., 1999 at
10:05 o'clock A.M. and recorded
 in Vol. Corner Restoration
 page A-5
Kay Swanson, Deputy
 Register of Deeds

4381 331 0000

- (e) Describe any material discrepancy between the location of the corner as restored or reestablished and the location of that corner as previously restored or reestablished by distance and direction. Show the discrepancy on the plan view drawing under (d). above. Show the distances between the corner as previously restored or reestablished and (1) the corner as restored or reestablished, and (2) to at least 2 of the witness monuments shown on the drawing in (d), above.

None

- (f) Was the corner restored through acceptance of (1) an obliterated evidence location, or, (2) a found perpetuated location?

Restored from accepted evidence.

- (g & h) Was the corner reestablished through lost corner proportionate methods? If so, show the method, including the directions and distances to other public land survey corners used as evidence or used for proportioning in determining the corner location?

Gary L. Pisoni

(1) I,

(type or print name) certify that the corner location shown on this record was determined by me or under my direction and control and that this U.S. Public Land Survey Monument Record is correct and complete to the best of my knowledge and belief.

Signature

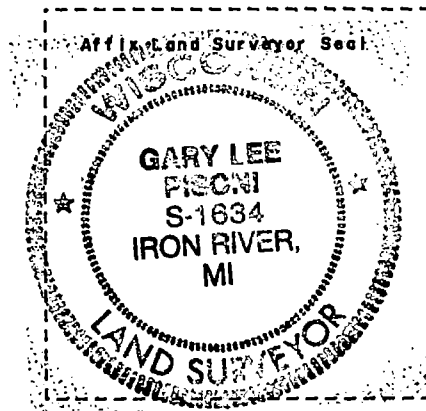
Gary L. Pisoni

10-1-99

Date

CERTIFICATE READY FOR FILING:

District Ranger



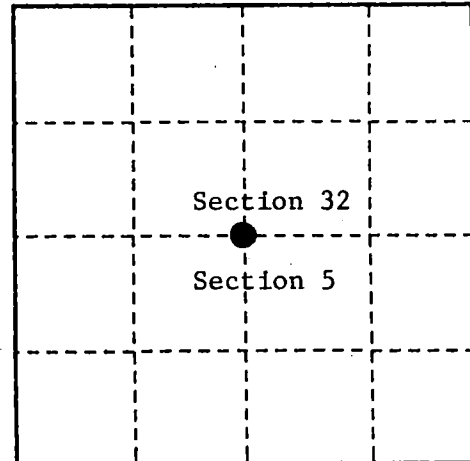
U. S. PUBLIC LAND SURVEY MONUMENT RECORD

INSTRUCTIONS:

This record shall show the location of the corner and shall include all of the following nine elements (a through i).

- (a) Identify the corner by reference to the U.S. public land survey system.
 O = Corner monument restored.

Quarter Corner common to Sections 32 and 5
 T38N, T37N, R13E, Forest County, Wisconsin



- (b) Describe any record evidence, monument evidence, occupational evidence, testimonial evidence or any other material evidence you considered, and whether the monument was found or placed.

Original Government Survey in 1858 by Alfred Millard.

West, 40.00 chains, set wood post, Fir, 10", N 45°E, 25 lks., Fir, 10", S60°W, 4 lks.

In 1966, Jean Resvick, a Land Surveyor with the U.S. Forest Service, restored the corner position by proportionate measurement between the township corner and the NE corner of Section 4. He set a 2" diameter galvanized iron pipe with a brass cap stamped as follows: T38N, R13E, 1/4, S32, S5, T37N, 1966, S-802 from which the following bear:

Cedar	12"	N 42°E	30.8 feet
Cedar	12"	S 12°E	17.3 feet
Maple	4"	N 55°W	23.5 feet
Local post		S 06°08'W	99.8 feet

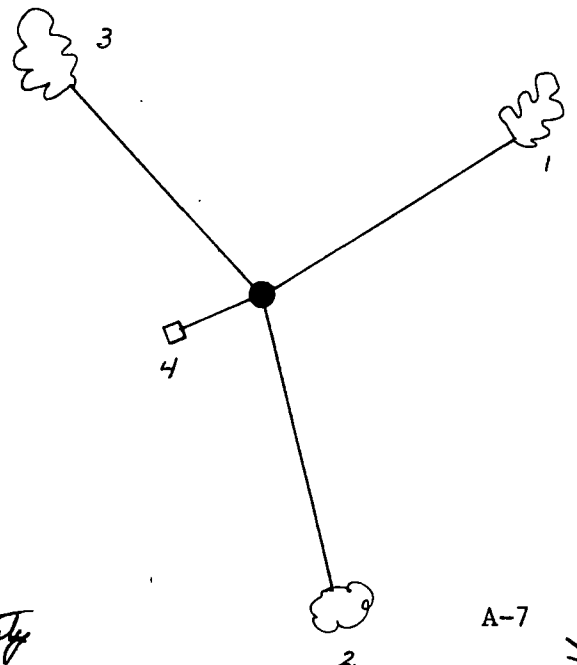
A survey by Jean Resvick dated 1965-1971 which included Sections 4,5,6,7 is on file with the U.S.F.S.

On 9/23/99, Gary L. Pisoni RLS found above monument and assessories as described below.

- (c) In the plan view drawing below, provide reference ties to at least 4 witness monuments, or, if the location is within a municipality, to at least 2 witness monuments. (witness monuments shall be made of concrete, natural stone, iron or other equally durable material.)

- (d) Show a plan view drawing depicting the relevant monuments and reference ties which is sufficient in detail to enable accurate relocation of the corner monument if the corner monument is disturbed. Indicate north.

1. Cedar, 17", N54°E, 30.8 feet
2. Cedar, 14", S 09°E, 17.3 feet
3. Maple, 12", N 48°W, 23.5 feet
4. Steel sign post, S 51°W, 0.81 feet (new)



REGISTER'S OFFICE
 Forest County, Wis.
 Received for record this 27th day
 of October, A.D., 1999 at
10:05 o'clock A.M. and recorded
 in Vol. Corner Restoration
 page A-7
Ray Swanson, Deputy
 Register of Deeds

4381332 0020

(e) Describe any material discrepancy between the location of the corner as restored or reestablished and the location of that corner as previously restored or reestablished by distance and direction. Show the discrepancy on the plan view drawing under (d), above. Show the distances between the corner as previously restored or reestablished and (1) the corner as restored or reestablished, and (2) to at least 2 of the witness monuments shown on the drawing in (d), above.

None

(f) Was the corner restored through acceptance of (1) an obliterated evidence location, or, (2) a found perpetuated location?

Restored from accepted evidence.

(g & h) Was the corner reestablished through lost corner proportionate methods? If so, show the method, including the directions and distances to other public land survey corners used as evidence or used for proportioning in determining the corner location?

Gary L. Pisoni

(1) I,

(type or print name) certify that the corner location shown on this record was determined by me or under my direction and control and that this U.S. Public Land Survey Monument Record is correct and complete to the best of my knowledge and belief.

Signature

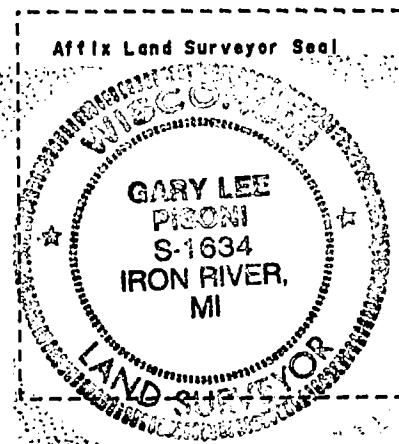
Gary L. Pisoni

10-1-99

Date

CERTIFICATE READY FOR FILING:

[Signature]
District Ranger



Stock No. 26273

U. S. PUBLIC LAND SURVEY MONUMENT RECORD

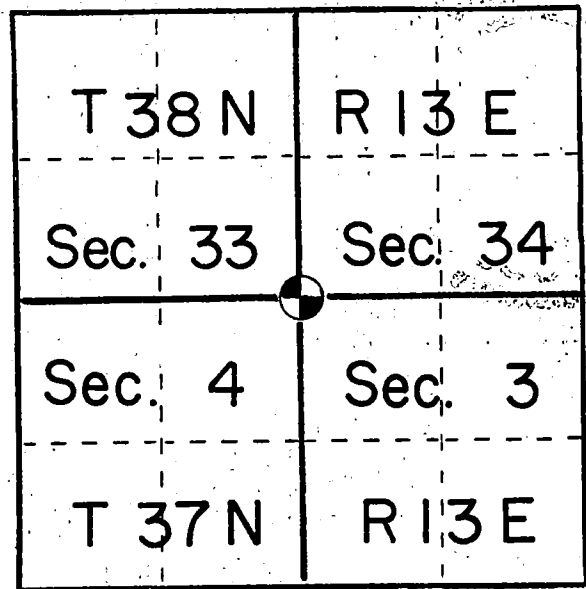
INSTRUCTIONS:

This record shall show the location of the corner and shall include all of the following nine elements (a through i).

- (a) Identify the corner by reference to the U.S. public land survey system.

○ = Corner monument restored.

Section corner to Sections 33-34, T38N, R13E and 3-4 T37N, R13E, Forest County, Wisconsin



- (b) Describe any record evidence, monument evidence, occupational evidence, testimonial evidence or any other material evidence you considered, and whether the monument was found or placed.

In 1858 the government set a wood post with: Sugar 8" N 15E 17 links
Yellow Birch 20" N18W 22 links
Fir 12" S50W 32 links
Sugar 12" S25E 30 links

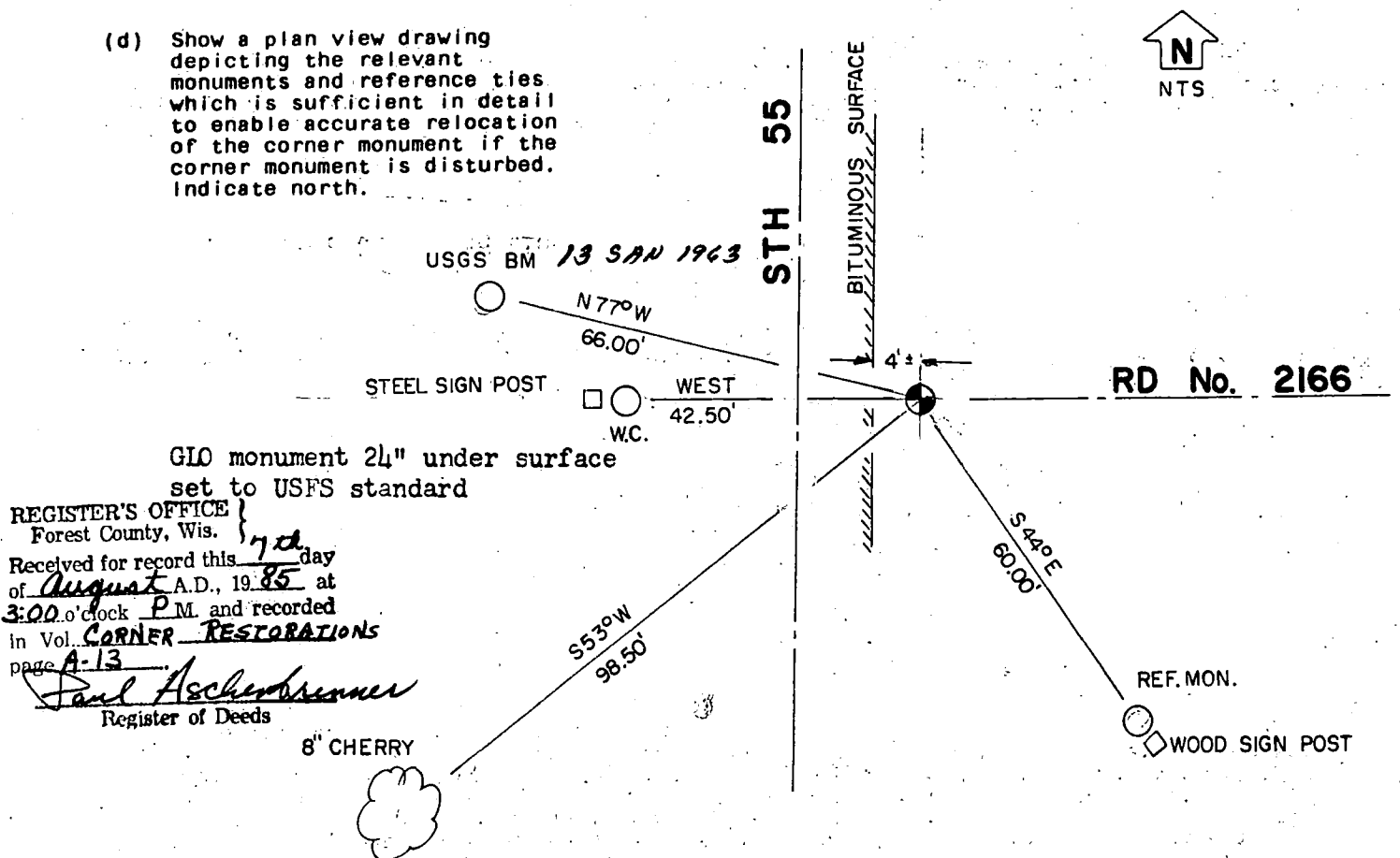
In 1937 the General Land Office set a monument

In 1971 Jean Resvick located the GLO corner and set a 2" iron pipe with brass cap reference corner.

I found the GLO corner and Resvick's reference monument and added new ties:

- (c) In the plan view drawing below, provide reference ties to at least 4 witness monuments, or, if the location is within a municipality, to at least 2 witness monuments. (Witness monuments shall be made of concrete, natural stone, iron or other equally durable material.) Describe witness monuments.

- (d) Show a plan view drawing depicting the relevant monuments and reference ties which is sufficient in detail to enable accurate relocation of the corner monument if the corner monument is disturbed. Indicate north.



GLO monument 24" under surface set to USFS standard

REGISTER'S OFFICE
Forest County, Wis.
Received for record this 17th day
of August A.D., 1985 at
3:00 o'clock P.M. and recorded
in Vol. CORNER RESTORATIONS
page A-13
Paul Ascherbrenner
Register of Deeds

8" CHERRY

34-13

43813330000

INDEX NO.

A-13

- (e) Describe any material discrepancy between the location of the corner as restored or reestablished and the location of that corner as previously restored or reestablished by distance and direction. Show the discrepancy on the plan view drawing under (d), above. Show the distances between the corner as previously restored or reestablished and (1) the corner as restored or reestablished, and (2) to at least 2 of the witness monuments shown on the drawing in (d), above.


No discrepancy

- (f) Was the corner restored through acceptance of (1) an obliterated evidence location, or, (2) a found perpetuated location?

Found perpetuated location

- (g&h) Was the corner reestablished through lost corner proportionate methods? If so, show the method, including the directions and distances to other public land survey corners used as evidence or used for proportioning in determining the corner location?

No



- (i) I, Kim H Pritzlaff
(type or print name) certify that the corner location shown on this record was determined by me or under my direction and control and that this U.S. Public Land Survey Monument Record is correct and complete to the best of my knowledge and belief.

Signature

Kim H Pritzlaff

Date

5-6-85

U. S. PUBLIC LAND SURVEY MONUMENT RECORD

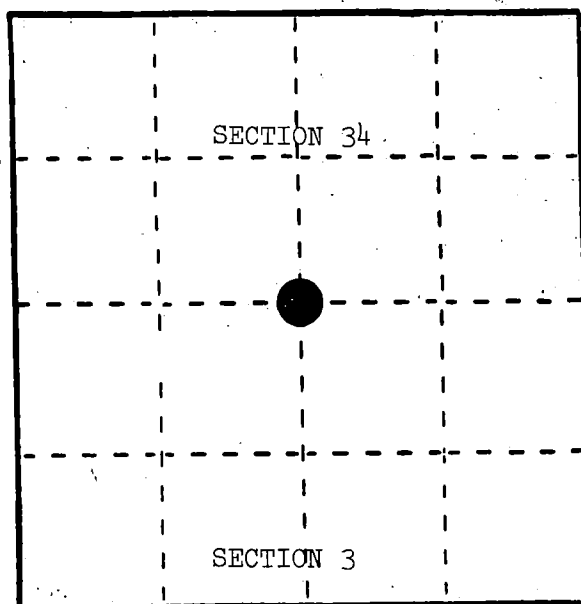
INSTRUCTIONS:

This record shall show the location of the corner and shall include all of the following nine elements (a through i).

- (a) Identify the corner by reference to the U.S. public land survey system.

O = Corner monument restored.

Quarter corner to Sections 3 and 34, T.37-38N., R.13E.



- (b) Describe any record evidence, monument evidence, occupational evidence, testimonial evidence, or any other material evidence you considered, and whether the monument was found or placed.

Corner established at 40.00 chains by Alfred Millard in June, 1858.

December 17, 1936, H. O. Nixon found Cedar post about to be covered by road construction and set two witness posts as follows: 4" x 4" Cedar post, S.10°E., 74.5 links; 4" x 4" Cedar post, N.12°W., 119.0 links.

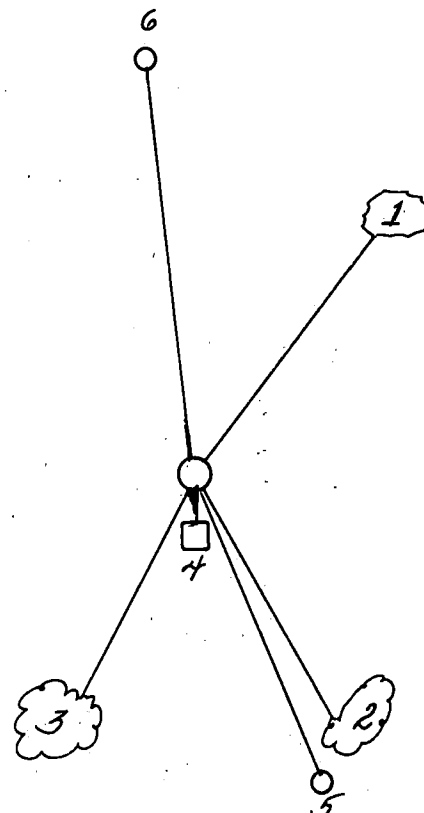
July 7, 1965, Jean F. Resvick found Nixon's witness posts and restored Cedar post in road with a 6" concrete monument with brass cap.

September 11, 1984, Milo Stefan found monument broken off by grader and replaced concrete monument with a 2" x 60" aluminum monument and tablet stamped to identify the corner.

- (c) In the plan view drawing below, provide reference ties to at least 4 witness monuments, or, if the location is within a municipality, to at least 2 witness monuments. (Witness monuments shall be made of concrete, natural stone, iron or other equally durable material.) Describe witness monuments.

- (d) Show a plan view drawing depicting the relevant monuments and reference ties which is sufficient in detail to enable accurate relocation of the corner monument if the corner monument is disturbed. Indicate north.

1. Tamarack, 6", N.30°E., 39.00 feet
2. Tamarack, 6", S.28°E., 48.70 feet
3. Tamarack, 4", S.12°30'W., 23.89 feet
4. Steel Sign Post, South, 8.8 feet
5. 4" x 4" Cedar post, S.10°E., 49.17 feet
6. 4" x 4" Cedar post, N.12°W., 78.54 feet



REGISTER'S OFFICE }
Forest County, Wis. }

Received for record this.....day
of April.....A. D., 1985

2:05.....o'clock.....P.....M. and

recorded in Vol. CORNER RESTORATIONS

on page A-15

Paul Aschenbrenner
REGISTER

- (e) Describe any material discrepancy between the location of the corner as restored or reestablished and the location of that corner as previously restored or reestablished by distance and direction. Show the discrepancy on the plan view drawing under (d), above. Show the distances between the corner as previously restored or reestablished and (1) the corner as restored or reestablished, and (2) to at least 2 of the witness monuments shown on the drawing in (d), above.

None.

- (f) Was the corner restored through acceptance of (1) an obliterated evidence location, or, (2) a found perpetuated location?

(2) a found perpetuated location.

- (g&h) Was the corner reestablished through lost corner proportionate methods? If so, show the method, including the directions and distances to other public land survey corners used as evidence or used for proportioning in determining the corner location?

Affix Land Surveyor Seal



- (i) I, Milo E. Stefan
(type or print name) certify that the corner location shown on this record was determined by me or under my direction and control and that this U.S. Public Land Survey Monument Record is correct and complete to the best of my knowledge and belief.

Milo E. Stefan
Signature

1/18/85
Date

CERTIFIED LAND CORNER RESTORATION

State of Wisconsin

County of Forest

ss.

I Jean F. Resvick, do hereby certify that on the 7th day of July, 1965, I found evidence of the north quarter corner of Section 3 Township 37 North, Range 13 East, Fourth Principal Meridian, as described hereon; and that from this evidence I established a new monument and accessories as described hereon to perpetuate the original location of this corner:

Description of original monument and accessories and subsequent restorations:

Surveyed in 1865 by J. L. Nowlin

40.00 chains west between Sec. 3 and 34 set post

Tamarack 11 ins., N 18°E, 36 lks.

Tamarack 8 ins., S 16°W, 54 lks.

7.00 chains East leave Tamarack swamp

8.00 chains West leave Tamarack swamp

U.S. Forest Service form 874-9 dated 12/17/36 by H. O. Nixon records finding cedar post to be covered with road fill and post witnessed by two 4x4 cedar posts.

4 x 4 cedar post bears, S 10° E, 74.5 lks.

4 x 4 cedar post bears, N 12° W, 119 lks.

Description of corner evidence found:

4 x 4 cedar witness posts found in place. At point located from witness posts dug and found cedar post in south shoulder of road fill.

Description of monument and accessories I established to perpetuate the original location of this corner:

Replace cedar post in south shoulder of road with 6 ins. diam. concrete monument, 4 feet long, top just below the surface of road shoulder, with brass cap marked.

T38N R13E

1 S34

4 S3

T37N

1965

S-802

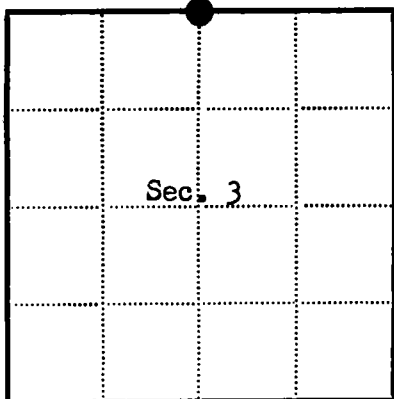
from which the following new bearing trees bear.

Tamarack 6 ins., N 30° E, 39.00 ft. or 59.09 lks.

Tamarack 4 ins., S 12° 30' W, 23.89 ft. or 36.20 lks.

4 x 4 pine post, south, 8 ft. or 12.12 lks.

Old 4 x 4 cedar witness post still in place.



● = Corner monument restored

□ =

Resident witnesses

Dated at Rhineland Wisconsin, this 11th day of Feb. 1966.

Signature Jean F. Resvick Title Cadastral Surveyor
(County Surveyor, Registered Land Surveyor, or other duly authorized official)

Surveyors Registration No. S-802

91354

Office of Register of Deeds County of Forest

I hereby certify that the within instrument was filed in this office for record on the 13 day of April, 1966, and was filed in Book No. _____ Page No. _____ of County Records.

Signature Anna Peterson Title Register of Deeds

Township 37 North, Range 13 East, Section 3, Index No. A-15, Page No. _____

4381334 0020

A 15

U. S. PUBLIC LAND SURVEY MONUMENT RECORD

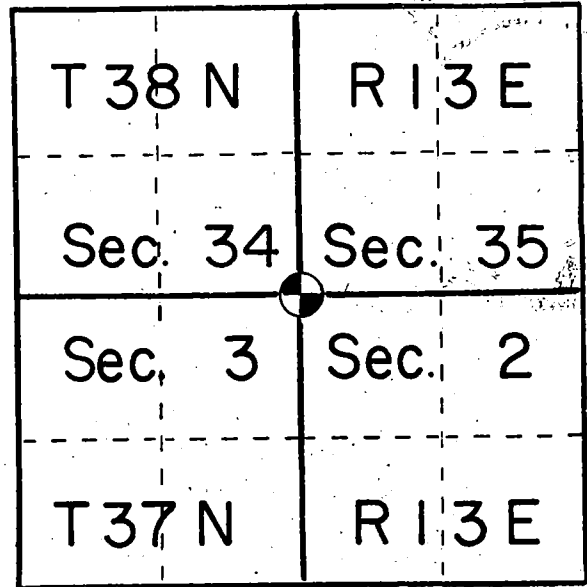
INSTRUCTIONS:

This record shall show the location of the corner and shall include all of the following nine elements (a through i).

- (a) Identify the corner by reference to the U.S. public land survey system.

○ = Corner monument restored.

Section corner to Sections 34-35,
T38N, R13E and 2-3, T37N, R13E,
Forest County, Wisconsin



- (b) Describe any record evidence, monument evidence, occupational evidence, testimonial evidence or any other material evidence you considered, and whether the monument was found or placed.

In 1858 the government set a wood post with:

Yellow Birch 12" N40E 29 links

Maple 10" N35W 17 links

Fir 12" S02W 26 links

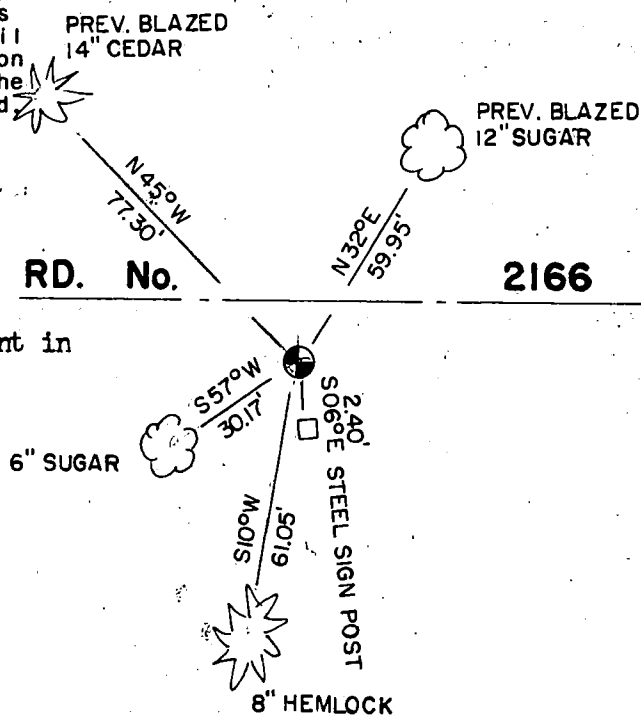
Spruce 12" S25E 48 links

In 1971 Jean Resvick monumented this corner with a 6" concrete monument with a brass cap.

Found Resvick's monument and brought ties to date:

- (c) In the plan view drawing below, provide reference ties to at least 4 witness monuments, or, if the location is within a municipality, to at least 2 witness monuments/ (Witness monuments shall be made of concrete, natural stone, iron or other equally durable material.) Describe witness monuments.

- (d) Show a plan view drawing depicting the relevant monuments and reference ties which is sufficient in detail to enable accurate relocation of the corner monument if the corner monument is disturbed. Indicate north.



Existing concrete monument in good condition.

REGISTER'S OFFICE
Forest County, Wis.
Received for record this 7th day
of August A.D., 1985 at
3:00 o'clock P.M. and recorded
in Vol. CORNER RESTORATIONS
page A-17
Paul Archambault
Register of Deeds

INDEX NO.
A-17

- (e) Describe any material discrepancy between the location of the corner as restored or reestablished and the location of that corner as previously restored or reestablished by distance and direction. Show the discrepancy on the plan view drawing under (d), above. Show the distances between the corner as previously restored or reestablished and (1) the corner as restored or reestablished, and (2) to at least 2 of the witness monuments shown on the drawing in (d), above.

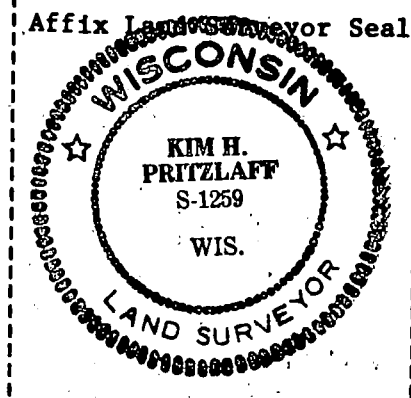
No discrepancy

- (f) Was the corner restored through acceptance of (1) an obliterated evidence location, or, (2) a found perpetuated location?

Found perpetuated location

- (g&h) Was the corner reestablished through lost corner proportionate methods? If so, show the method, including the directions and distances to other public land survey corners used as evidence or used for proportioning in determining the corner location?

No



Kim H Pritzlaff

- (i) I, Kim Pritzlaff (type or print name) certify that the corner location shown on this record was determined by me or under my direction and control and that this U.S. Public Land Survey Monument Record is correct and complete to the best of my knowledge and belief.

Signature

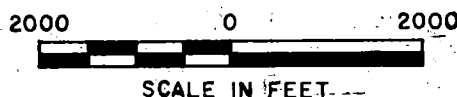
Date

10-18-84

CERTIFIED LAND CORNER RESTORATION & ESTABLISHMENT

Being corners on the township line to sections 3-34, sections 2-35,
and sections 1-36

Townships 37-38 North, Range 13 East, Fourth Principal Meridian
County of Forest, State of Wisconsin

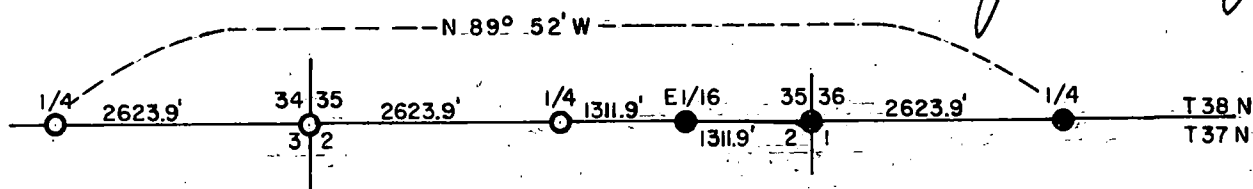


DOCUMENT NUMBER **102383**

REGISTER'S OFFICE }
Forest County, Wis. }

Received for record this 18TH day of Oct
A. D. 1972 at 9:30 o'clock A. M. and
recorded in Vol. I of REGISTERATIONS
page A-17.

Ernest Stetson
Register of Deeds



LEGEND

- Corner position marked by 2 inch inside diameter by 5 foot long concrete filled galvanized iron pipe capped with a 3 inch diameter brass tablet stamped to identify corner.
- Corner position marked by 6 inch diameter concrete post with top inserted 3 inch diameter brass tablet stamped to identify corner.

SURVEY NOTES

This survey was made by the U.S. Department of Agriculture, Forest Service, for the purpose of restoring, establishing, marking and perpetuating those corners on the township line to townships 37-38 north, range 13 east, fourth principal meridian, Forest County, Wisconsin as shown on the plat map herewith.

The original Government survey of this township was made in 1858.

The corner positions are monumented by the monument described in the map legend.

The corner positions restored and established by this survey were located to an accuracy of one part in 3000. The bearings between corner positions are true bearings as determined by Polaris observations.

The field notes of this survey and a copy of this plat of survey are on file in the Forest Supervisor's Office at Rhinelander, Wisconsin.

43813350024

A 17

CERTIFIED LAND CORNER RESTORATION & ESTABLISHMENT

Being corners on the township line to sections 3-34, sections 2-35,
and sections 1-36

Townships 37-38 North, Range 13 East, Fourth Principal Meridian
County of Forest, State of Wisconsin

Corners Recovered and Restored

1. Quarter Corner to Sections 3-34, Tps. 37-38N, R13E.
Position recovered and monumented by me in 1965 and documented on a certified land corner restoration certificate filed with Forest County records.
2. Section Corner to Sections 2-3-34-35, Tps. 37-38N, R13E.
Position restored by proportionate record measurement between the quarter corner to sections 3-34 and the quarter corner to sections 1-36, townships 37-38 north, range 13 east.
Corner references:

Maple 9"	N.34°E.	59.9 feet
Hemlock 17"	S.14°E.	22.1 feet
Hemlock 13"	S.67°W.	39.6 feet
Cedar 13"	N.49°W.	77.1 feet
3. Quarter Corner to Sections 2-35, Tps. 37-38N, R13E.
Position restored by proportionate record measurement between the quarter corner to sections 3-34 and the quarter corner to sections 1-36, townships 37-38 north, range 13 east.
Corner references:

Hemlock 17"	S.25°E.	38.2 feet
White spruce 19"	S.22°W.	41.1 feet
Sugar maple 13"	N.14°W.	32.0 feet
Center road	South	3 feet
4. Section Corner to Sections 1-2-35-36, Tps. 37-38N, R13E.
Position restored by proportionate record measurement between the quarter corner to sections 3-34, and the quarter corner to sections 1-36, townships 37-38 north, range 13 east.

Maple 13"	N.24°E.	27.4 feet
Elm 12"	S. 8°W.	42.2 feet
Maple 9"	N.77°W.	29.7 feet
Iron post	N.W.	1.0 feet
5. Quarter Corner to Sections 1-36, Tps. 37-38N, R13E.
Position recovered and monumented by me in 1970 and documented on a certified land corner restoration certificate as document No. 98919 Forest County records.

CERTIFIED LAND CORNER RESTORATION & ESTABLISHMENT

Being corners on the township line to sections 3-34, sections 2-35,
and sections 1-36

Townships 37-38 North, Range 13 East, Fourth Principal Meridian
County of Forest, State of Wisconsin

Corner Established

1. East Sixteenth Corner to Sections 2-35, Tps. 37-38N, R13E.

Position established at midpoint and on line between the quarter corner
to sections 2-35 and the section corner to sections 1-2-35-36, townships
37-38 north, range 13 east.

Corner references:


Maple 9"	N. 46° E.	24.0 feet
Maple 5"	S. 5° E.	21.5 feet
Steel sign post	S. E.	1.0 feet
Center road	North	43 feet
Center road	West	38 feet

SURVEYOR'S AFFIDAVIT

State of Wisconsin) ss
County of Forest)

I, Jean F. Resvick, land surveyor, U.S. Forest Service, and a registered land surveyor
in the State of Wisconsin, hereby certify that I have retraced that part of the town-
ship line to townships 37-38 north, range 13 east, fourth principal meridian, State of
Wisconsin as shown on the plat map herewith.

The plat map and notes are a correct representation of the corners recovered, restored,
and established. I have restored and established these corners in accordance with the
rules for the survey of the public lands and with the statutes of the State of
Wisconsin.



Jean F. Resvick

Land Surveyor, U.S. Forest Service
R.L.S. State of Wisconsin
Certificate S-802

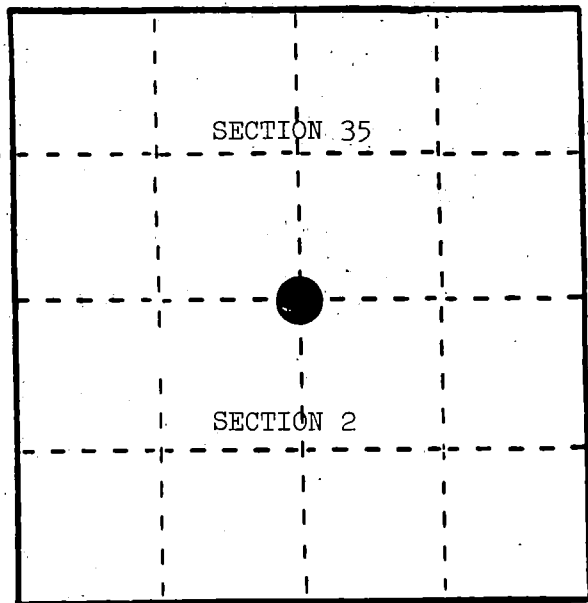
U. S. PUBLIC LAND SURVEY MONUMENT RECORD

INSTRUCTIONS: This record shall show the location of the corner and shall include all of the following nine elements (a through i).

(a) Identify the corner by reference to the U.S. public land survey system.

○ = Corner monument restored.

Quarter corner to Sections 2 and 35, T.37-38N., R.13E.



(b) Describe any record evidence, monument evidence, occupational evidence, testimonial evidence or any other material evidence you considered, and whether the monument was found or placed.

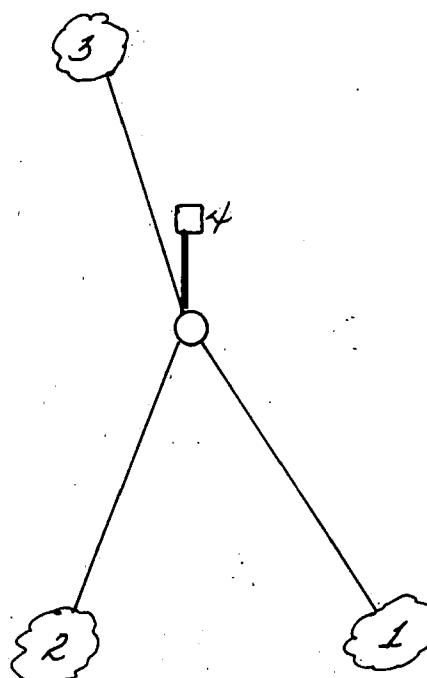
Corner restored by lost methods on June 9, 1971, by Jean F. Resvick. Plat of Survey filed with Register of Deeds, Forest County.

September 11, 1984, Milo Stefan found monument broken off by grader; therefore, placed a new 2" x 30" aluminum monument 6" below road surface, with tablet stamped to identify the corner.

(c) In the plan view drawing below, provide reference ties to at least 4 witness monuments, or, if the location is within a municipality, to at least 2 witness monuments. (Witness monuments shall be made of concrete, natural stone, iron or other equally durable material.) Describe witness monuments.

(d) Show a plan view drawing depicting the relevant monuments and reference ties which is sufficient in detail to enable accurate relocation of the corner monument if the corner monument is disturbed. Indicate north.

1. Hemlock, 17", S.25°E., 39.02 feet
2. White Spruce, 19", S.22°W., 42.46 feet
3. Sugar Maple, 13", N.14°W., 30.85 feet
4. Steel Sign Post, North, 23.0 feet



REGISTER'S OFFICE
Forest County, Wis.

Received for record this 1st day
of April A. D., 1985 at

6:05 o'clock P. M. and
recorded in Vol. CORNER RESTORATIONS

on page A-19
Paul Aschenbrenner
REGISTER

- (e) Describe any material discrepancy between the location of the corner as restored or reestablished and the location of that corner as previously restored or reestablished by distance and direction. Show the discrepancy on the plan view drawing under (d), above. Show the distances between the corner as previously restored or reestablished and (1) the corner as restored or reestablished, and (2) to at least 2 of the witness monuments shown on the drawing in (d), above.

None.

- (f) Was the corner restored through acceptance of (1) an obliterated evidence location, or, (2) a found perpetuated location?

(2) a found perpetuated location.

- (g&h) Was the corner reestablished through lost corner proportionate methods? If so, show the method, including the directions and distances to other public land survey corners used as evidence or used for proportioning in determining the corner location?

- (i) Milo E. Stefan
(type or print name) certify that the corner location shown on this record was determined by me or under my direction and control and that this U.S. Public Land Survey Monument Record is correct and complete to the best of my knowledge and belief.

Milo E. Stefan
Signature

1/15/85
Date



CERTIFIED LAND CORNER RESTORATION

State of Wisconsin

County of Forest

} ss.

I Jean F. Resvick, do hereby certify that on the 20th day of July, 1970, I found evidence of the North quarter corner of Section 1 Township 37 North, Range 13 East, Fourth Principal Meridian, as described hereon; and that from this evidence I established a new monument and accessories as described hereon to perpetuate the original location of this corner:

Description of original monument and accessories and subsequent restorations:

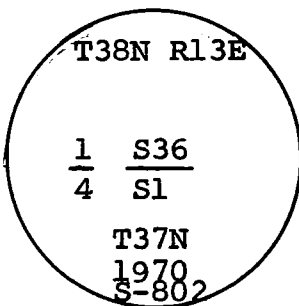
Township lines surveyed in 1858 by Alfred Millard.
West between sections 1 and 36. 40.00 chains set post.
Sugar, 12, N50W, 6 lks.
Sugar 11, South, 10 lks.

Description of corner evidence found:

2 inch squared hemlock post.
Sugar stump, bears N50W, 3.96 feet
Sugar stump, bears South, 6.60 feet
Stumps are badly burned. No scribing on the stumps.

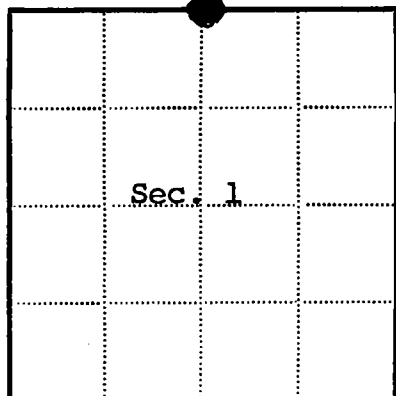
Description of monument and accessories I established to perpetuate the original location of this corner:

Replaced the 2 inch squared hemlock post with a 2 inch inside diameter galvanized wrought iron pipe, 5 feet long, filled with concrete, flanged at the bottom and with a brass cap marked:



From which the following bear:

Maple 5, S45W, 4.55 feet
Maple 16, N34W, 15.31 feet
Steel post with signs, North, 1 foot



● = Corner monument restored

□ =


Resident witnesses

Dated at Rhineland Wisconsin, this 28 day of August, 1970.Signature Jean F. Resvick Title Cadastral Surveyor
(County Surveyor, Registered Land Surveyor, or other duly authorized official)Surveyors Registration No. S-802DOCUMENT NO. **98919**Office of Register of Deeds County of ForestI hereby certify that the within instrument was filed in this office for record on the 23rd day of October, 1970, and was filed in BookNo. CORNER Page No. A-23 of County Records.

RESTORATIONS

Signature Eugene Stetson Title Register of DeedsTownship 37 North, Range 13 East, Section 1, Index No. A-23, Page No.

43813360020



A 23

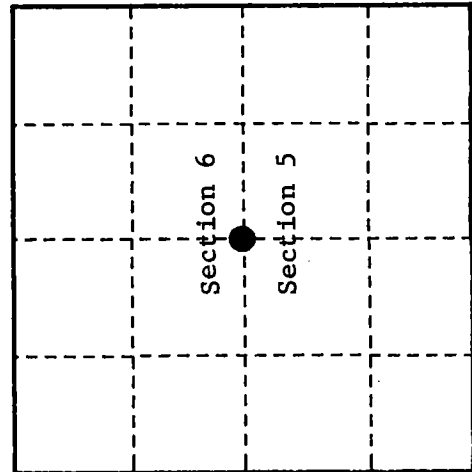
U. S. PUBLIC LAND SURVEY MONUMENT RECORD

INSTRUCTIONS:

This record shall show the location of the corner and shall include all of the following nine elements (a through i).

- (a) Identify the corner by reference to the U.S. public land survey system.
 O = Corner monument restored.

Quarter corner common to Sections 5 and 6
 T37N, R13E, Forest County, Wisconsin



- (b) Describe any record evidence, monument evidence, occupational evidence, testimonial evidence or any other material evidence you considered, and whether the monument was found or placed.

Original Government Survey in 1865 by J. L. Nowlin.

North, 40.00 chains, set wood post, Sugar, 15", N75°E, 20 lks, Hemlock, 20", S40°W, 50 lks

In 1969, Jean Resvick, a Land Surveyor with the U.S. Forest Service, restored the corner position by proportionate measurement between the SE corner and the NE corner of Sec. 6. He set a 2" diameter galvanized iron pipe with a brass cap stamped as follows: T37N, R13E, 1/4, S6, S5, 1969, S-802, from which the following bear:

Maple	7"	S 46°E	23.4 feet
White Spruce	6"	N 29°W	47.3 feet
Steel sign post		West	1.0 feet

A survey by Jean Resvick dated 1965 - 1971 which included Sections 4,5,6,7 is on file with the U.S.F.S.

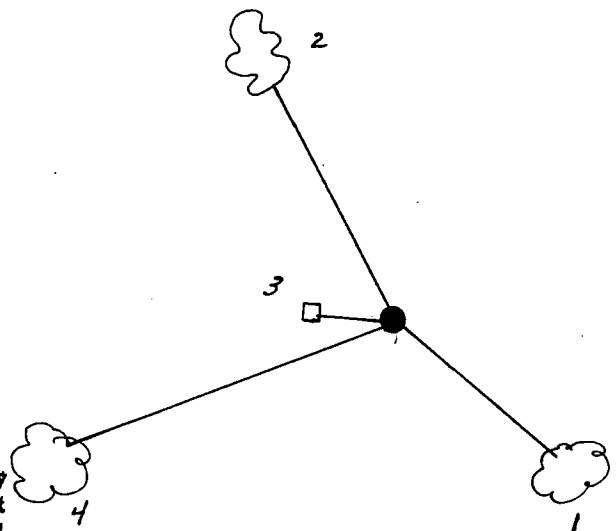
On 9/20/99, Gary L. Pisoni RLS found above monument and assessories as described below.

- (c) In the plan view drawing below, provide reference ties to at least 4 witness monuments, or, if the location is within a municipality, to at least 2 witness monuments. (witness monuments shall be made of concrete, natural stone, iron or other equally durable material.)

- (d) Show a plan view drawing depicting the relevant monuments and reference ties which is sufficient in detail to enable accurate relocation of the corner monument if the corner monument is disturbed. Indicate north.

1. Maple, 10", S 43°E, 23.4 feet
2. White Spruce, 10", N 26°W, 47.3 feet
3. Steel sign post, N 84°W, 0.8 feet
4. Maple, 3", S 73°W, 32.92 feet (NBT)

REGISTER'S OFFICE
 Forest County, Wis.
 Received for record this 27th day
 of October A.D., 1999 at
10:05 o'clock A.M. and recorded
 in Vol. Corner Restoration
 page C-5
Kay Swanson, Deputy
 Register of Deeds



- (e) Describe any material discrepancy between the location of the corner as restored or reestablished and the location of that corner as previously restored or reestablished by distance and direction. Show the discrepancy on the plan view drawing under (d), above. Show the distances between the corner as previously restored or reestablished and (1) the corner as restored or reestablished, and (2) to at least 2 of the witness monuments shown on the drawing in (d), above.

None

- (f) Was the corner restored through acceptance of (1) an obliterated evidence location, or, (2) a found perpetuated location?

Restored from accepted evidence.

- (g & h) Was the corner reestablished through lost corner proportionate methods? If so, show the method, including the directions and distances to other public land survey corners used as evidence or used for proportioning in determining the corner location?

(1) I, Gary L. Pisoni
(type or print name) certify that the corner location shown on this record was determined by me or under my direction and control and that this U.S. Public Land Survey Monument Record is correct and complete to the best of my knowledge and belief.

Signature

Gary L. Pisoni

10-1-99

Date

CERTIFICATE READY FOR FILING:

[Signature]
District Ranger



U. S. PUBLIC LAND SURVEY MONUMENT RECORD

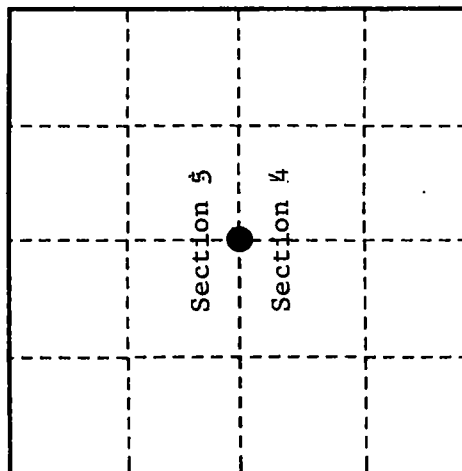
INSTRUCTIONS:

This record shall show the location of the corner and shall include all of the following nine elements (a through i).

- (a) Identify the corner by reference to the U.S. public land survey system.

○ - Corner monument restored.

Quarter Corner Common to Sections 4 and 5
T37N, R13E, Forest County, Wisconsin



- (b) Describe any record evidence, monument evidence, occupational evidence, testimonial evidence or any other material evidence you considered, and whether the monument was found or placed.

Original Government Survey in 1865 by J. L. Nowlin.

North, 40.00 chains, set wood post, Birch, 20", N 27°W, 20 links, Birch, 12", S64°E, 15 lks

In 1970, Jean Resvick, a Land Surveyor with the U.S. Forest Service, restored the corner by proportionate measurement between the SE corner and the NE corner of Section 5. He set a 2" diameter galvanized iron pipe with a brass cap stamped as follows: T37N, R13E, 1/4, S5, S4, 1970, S-802 from which the following bear:

Elm	7"	N 27°E	20.01 feet
Maple	7"	N 29°W	14.6 feet
Maple	9"	S 35°W	41.9 feet
Sign post		SE	1.5 feet

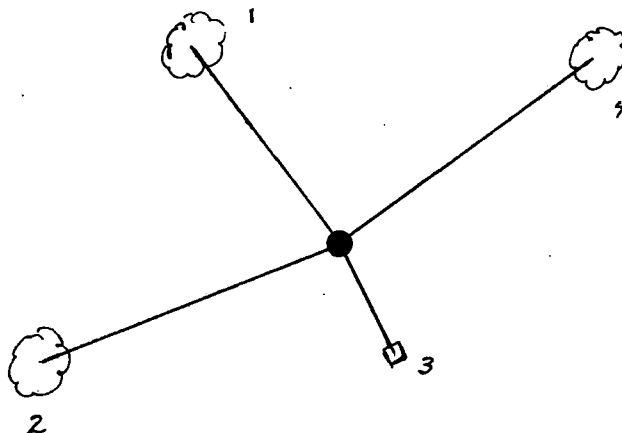
A survey by Jean Resvick dated 1965 - 1971 which included Sections 4, 5, 6, 7 is on file with the U.S.F.S.

On 9/14/99, Gary L. Pisoni RLS found above monument and assessories as described below.

- (c) In the plan view drawing below, provide reference ties to at least 4 witness monuments, or, if the location is within a municipality, to at least 2 witness monuments. (witness monuments shall be made of concrete, natural stone, iron or other equally durable material.)

- (d) Show a plan view drawing depicting the relevant monuments and reference ties which is sufficient in detail to enable accurate relocation of the corner monument if the corner monument is disturbed. Indicate north.

1. Maple, 10", N 29°W, 14.6 feet
2. Maple, 12", S 35°W, 41.90 feet
3. Steel rail, SE, 0.7 feet
4. Ash, 10", N 67°E, 25.12 feet (NBT)



REGISTER'S OFFICE
Forest County, Wis.
Received for record this 27th day
of October A.D., 1999 at
10:05 o'clock A.M. and recorded
in Vol. Corner Restoration
page C-9
Kay Swanson, Deputy
Register of Deeds

C-9

43713052000

6-7

- (e) Describe any material discrepancy between the location of the corner as restored or reestablished and the location of that corner as previously restored or reestablished by distance and direction. Show the discrepancy on the plan view drawing under (d), above. Show the distances between the corner as previously restored or reestablished and (1) the corner as restored or reestablished, and (2) to at least 2 of the witness monuments shown on the drawing in (d), above.

None

- (f) Was the corner restored through acceptance of (1) an obliterated evidence location, or, (2) a found perpetuated location?

Restored from accepted evidence.

- (g & h) Was the corner reestablished through lost corner proportionate methods? If so, show the method, including the directions and distances to other public land survey corners used as evidence or used for proportioning in determining the corner location?

(1) 1. Gary L. Pisoni

(type or print name) certify that the corner location shown on this record was determined by me or under my direction and control and that this U.S. Public Land Survey Monument Record is correct and complete to the best of my knowledge and belief.


Signature

10-1-99

Date

CERTIFICATE READY FOR FILING:

District Ranger



U. S. PUBLIC LAND SURVEY MONUMENT RECORD

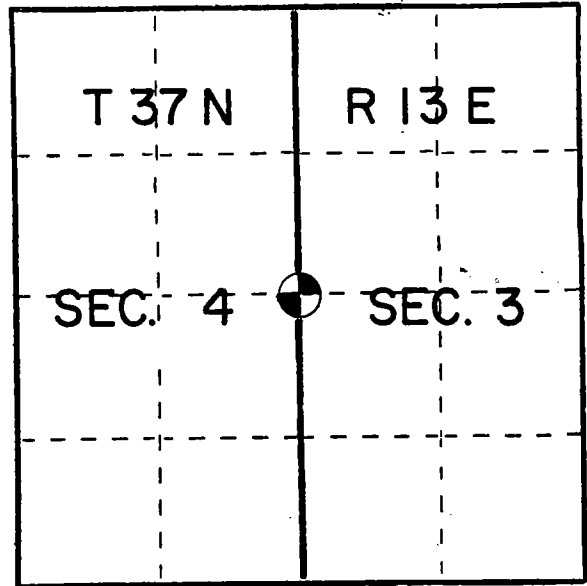
INSTRUCTIONS:

This record shall show the location of the corner and shall include all of the following nine elements (a through i).

- (a) Identify the corner by reference to the U.S. public land survey system.

○ = Corner monument restored.

Quarter corner to Sections 3-4,
T37N, R13E, Forest County, Wisconsin



- (b) Describe any record evidence, monument evidence, occupational evidence, testimonial evidence or any other material evidence you considered, and whether the monument was found or placed.

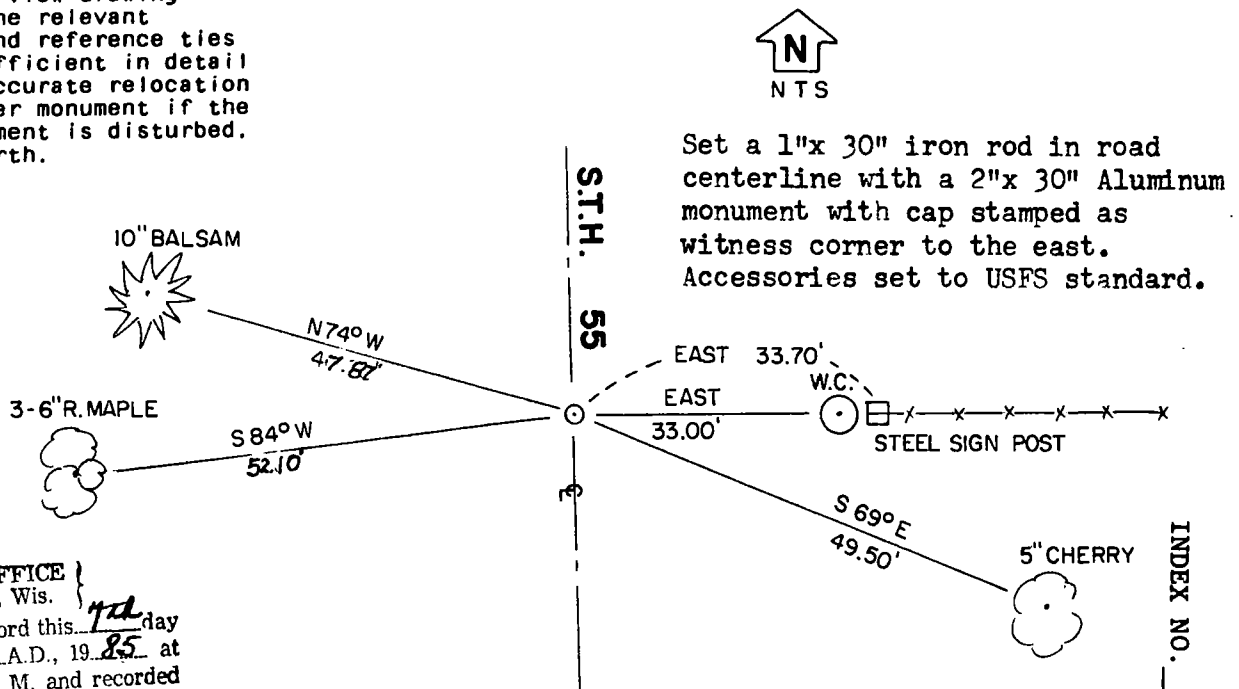
In 1865 Nowlin set a wood post with:

Fir 12" sl8E 30 links
Hemlock 8" N25W 20 links

Set a 1"x 30" iron rod in the centerline of Highway 55 and an east-west fence line intersection. Road construction destroyed original evidence and I set corner as per highway construction notes.

- (c) In the plan view drawing below, provide reference ties to at least 4 witness monuments, or, if the location is within a municipality, to at least 2 witness monuments. (Witness monuments shall be made of concrete, natural stone, iron or other equally durable material.) Describe witness monuments.

- (d) Show a plan view drawing depicting the relevant monuments and reference ties which is sufficient in detail to enable accurate relocation of the corner monument if the corner monument is disturbed. Indicate north.



REGISTER'S OFFICE
Forest County, Wis.

Received for record this 7th day
of August A.D., 1985 at
3:00 o'clock P.M. and recorded
in Vol. C-13 CORNER RESTORATIONS

Page C-13
Paul Aschenbrenner
Register of Deeds

43713/842000

INDEX NO.

C-13

(e) Describe any material discrepancy between the location of the corner as restored or reestablished and the location of that corner as previously restored or reestablished by distance and direction. Show the discrepancy on the plan view drawing under (d), above. Show the distances between the corner as previously restored or reestablished and (1) the corner as restored or reestablished, and (2) to at least 2 of the witness monuments shown on the drawing in (d), above.

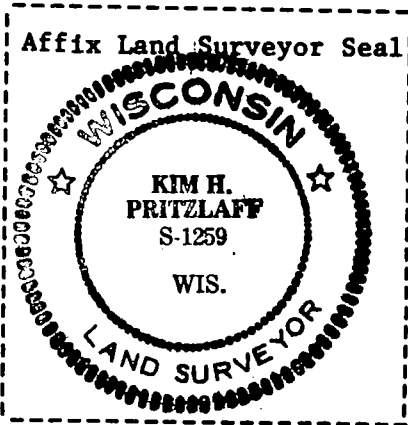
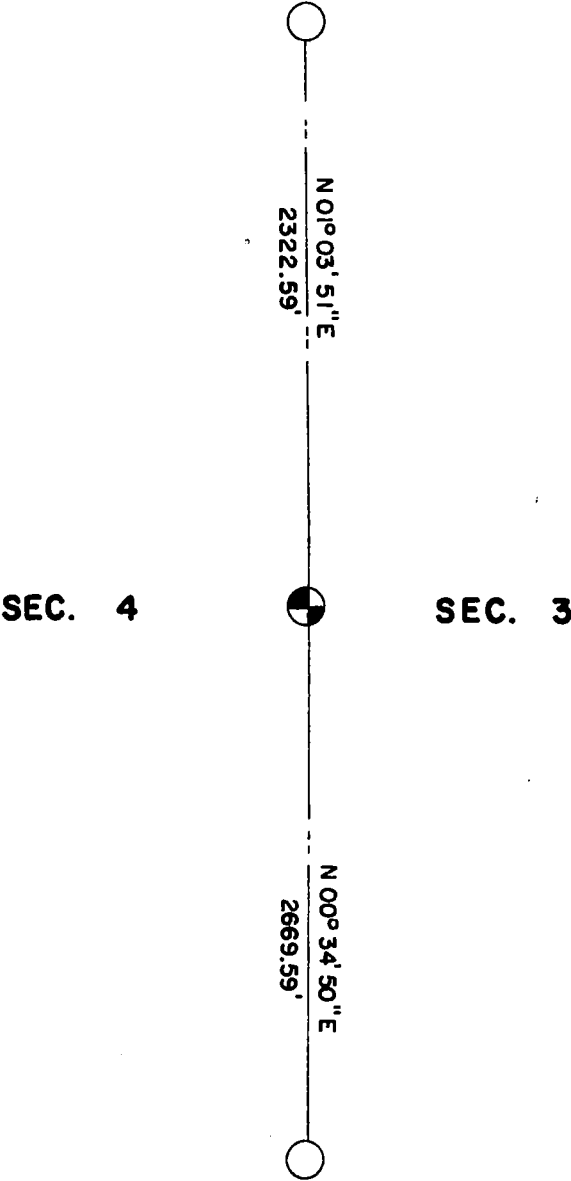
No discrepancy

(f) Was the corner restored through acceptance of (1) an obliterated evidence location, or, (2) a found perpetuated location?

Found perpetuated location

(g&h) Was the corner reestablished through lost corner proportionate methods? If so, show the method, including the directions and distances to other public land survey corners used as evidence or used for proportioning in determining the corner location?

No



Kim H Pritzlaff

(1) I, (type or print name) certify that the corner location shown on this record was determined by me or under my direction and control and that this U.S. Public Land Survey Monument Record is correct and complete to the best of my knowledge and belief.

Signature

Date

Kim H Pritzlaff

10-19-84

U. S. PUBLIC LAND SURVEY MONUMENT RECORD

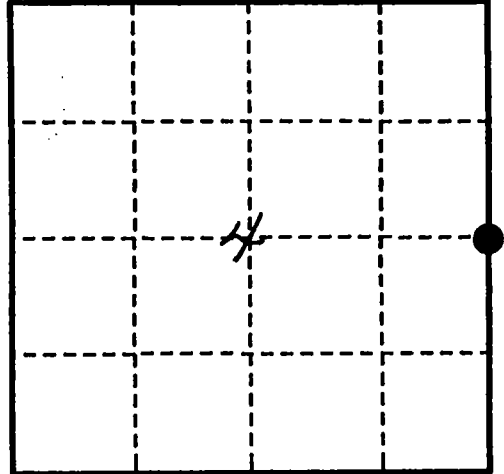
INSTRUCTIONS:

This record shall show the location of the corner and shall include all of the following nine elements (a through i).

- (a) Identify the corner by reference to the U.S. public land survey system.

○ - Corner monument restored.

Quarter Corner to Sections 3 & 4,
T.37N., R.13E., 4th P.M.



- (b) Describe any record evidence, monument evidence, occupational evidence, testimonial evidence or any other material evidence you considered, and whether the monument was found or placed.

Found Witness Corner East of Section Corner with two BTs in good condition. One BT dead and down.

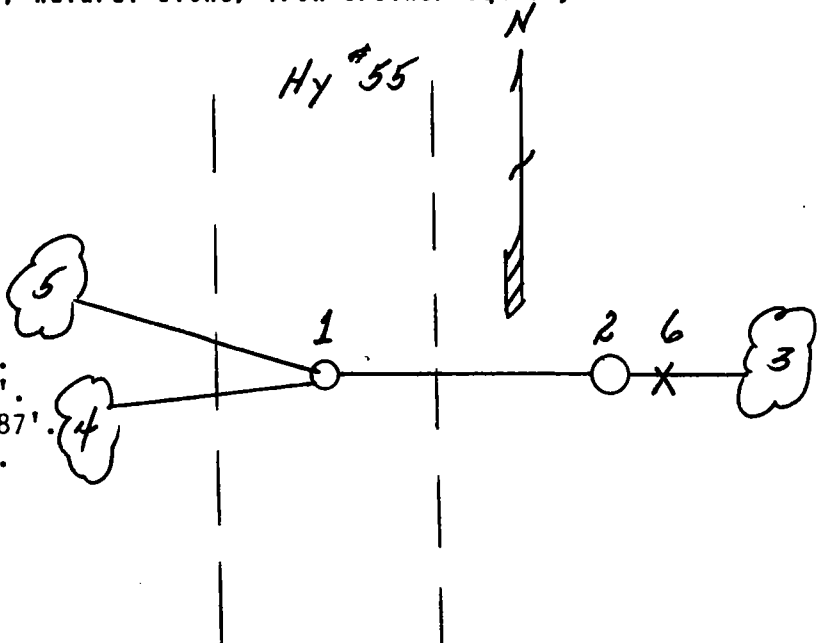
We made new BT: Sugar Maple, 5", East, 60.30'.

This corner was restored by Cochrane in 1980.

- (c) In the plan view drawing below, provide reference ties to at least 4 witness monuments, or, if the location is within a municipality, to at least 2 witness monuments. (witness monuments shall be made of concrete, natural stone, iron or other equally durable material.)

- (d) Show a plan view drawing depicting the relevant monuments and reference ties which is sufficient in detail to enable accurate relocation of the corner monument if the corner monument is disturbed. Indicate north.

1. Metal under Blacktop highway.
2. W.C., East, 33'00'.
3. Sugar Maple, 5", East, 60.30'.
4. Red Maple, 6", S.84°W., 52.10'.
5. Balsam Fir, 10", N.74°W., 47.87'.
6. Steel sign post, East, 33.70'.



REGISTER'S OFFICE
Forest County, Wis.

Received for record this 9th day
of March A.D., 1993 at
9:15 o'clock A.M. and recorded
in Vol. 37-13 Case Restorations
page 13
John C. Little, Deputy
Register of Deeds

- (e) Describe any material discrepancy between the location of the corner as restored or reestablished and the location of that corner as previously restored or reestablished by distance and direction. Show the discrepancy on the plan view drawing under (d). above. Show the distances between the corner as previously restored or reestablished and (1) the corner as restored or reestablished, and (2) to at least 2 of the witness monuments shown on the drawing in (d), above.

N/A

- (f) Was the corner restored through acceptance of (1) an obliterated evidence location, or, (2) a found perpetuated location?

(2)

- (g & h) Was the corner reestablished through lost corner proportionate methods? If so, show the method, including the directions and distances to other public land survey corners used as evidence or used for proportioning in determining the corner location?

N/A

- (1) I, Milo E. Stefan

(type or print name) certify that the corner location shown on this record was determined by me or under my direction and control and that this U.S. Public Land Survey Monument Record is correct and complete to the best of my knowledge and belief.

Milo E. Stefan
Signature

November 20, 1992

Date

CERTIFICATE READY FOR FILING:

Dale R. Covey
Acting District Ranger

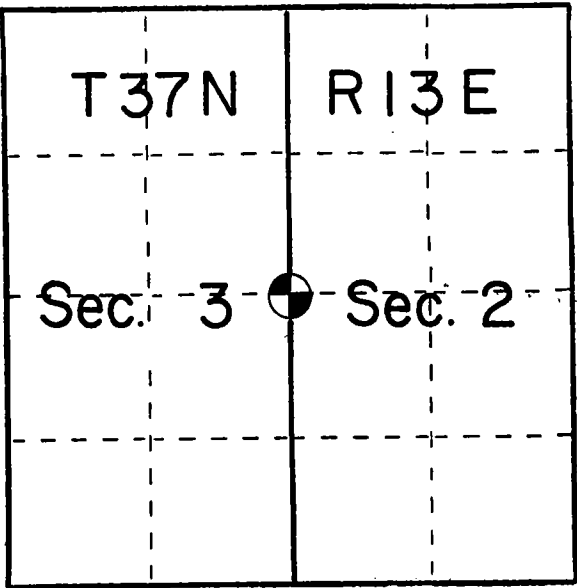


U. S. PUBLIC LAND SURVEY MONUMENT RECORD

INSTRUCTIONS: This record shall show the location of the corner and shall include all of the following nine elements (a through i).

- (a) Identify the corner by reference to the U.S. public land survey system.
○ = Corner monument restored.

Quarter corner between Sections 2-3, T37N, R13E, Forest County, Wisconsin



- (b) Describe any record evidence, monument evidence, occupational evidence, testimonial evidence or any other material evidence you considered, and whether the monument was found or placed.

In 1865 Nowlin set a wood post with:

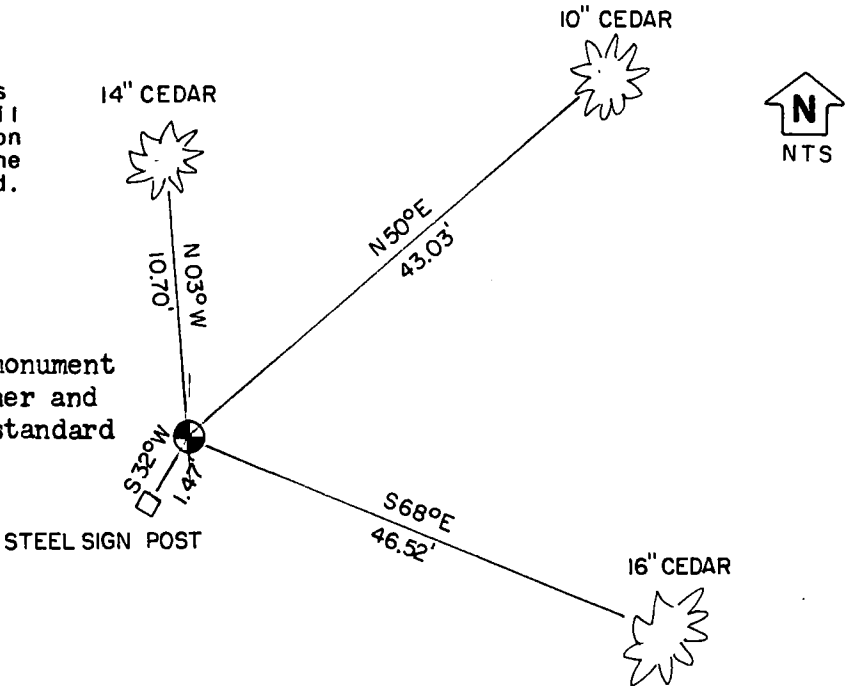
Sugar 9" S20E 20 links
Spruce 10" N31E 24 links

No evidence of this corner was recovered. I set the corner by lost methods of single proportionate measure.

- (c) In the plan view drawing below, provide reference ties to at least 4 witness monuments, or, if the location is within a municipality, to at least 2 witness monuments. (Witness monuments shall be made of concrete, natural stone, iron or other equally durable material.)
Describe witness monuments.

- (d) Show a plan view drawing depicting the relevant monuments and reference ties which is sufficient in detail to enable accurate relocation of the corner monument if the corner monument is disturbed. Indicate north.

Set a 2"x 60" Aluminum monument with cap stamped for corner and Accessories set to USFS standard



REGISTER'S OFFICE }
Forest County, Wis. }
Received for record this 7th day
of August A.D., 1985 at
3:00 o'clock P.M. and recorded
in Vol. CORNER RESTORATIONS
page 6-17
Paul Aschenbrenner
Register of Deeds

4371303 2000

- (e) Describe any material discrepancy between the location of the corner as restored or reestablished and the location of that corner as previously restored or reestablished by distance and direction. Show the discrepancy on the plan view drawing under (d), above. Show the distances between the corner as previously restored or reestablished and (1) the corner as restored or reestablished, and (2) to at least 2 of the witness monuments shown on the drawing in (d), above.

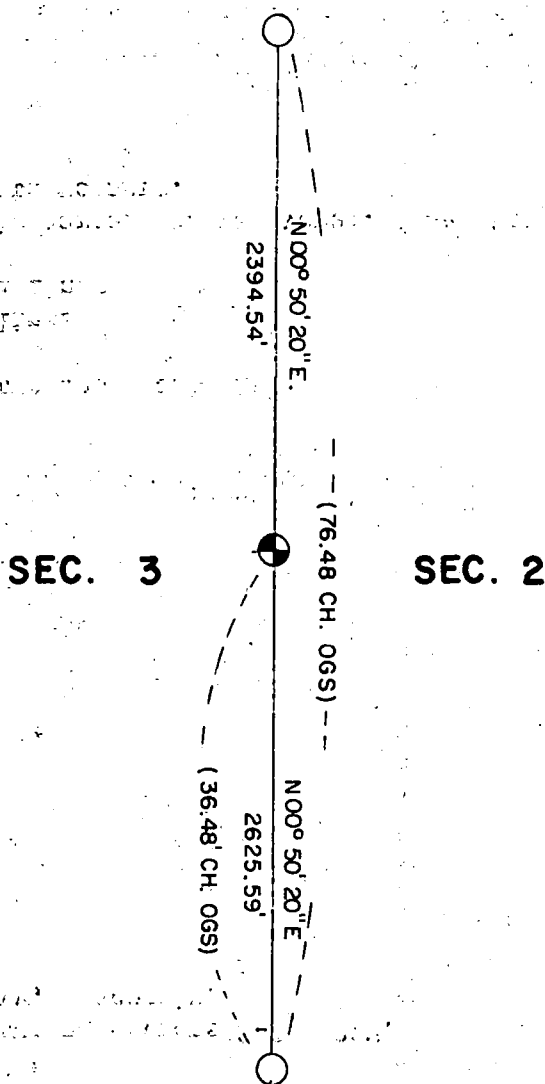
No discrepancy

- (f) Was the corner restored through acceptance of (1) an obliterated evidence location, or, (2) a found perpetuated location?

Obliterated evidence location

- (g&h) Was the corner reestablished through lost corner proportionate methods? If so, show the method, including the directions and distances to other public land survey corners used as evidence or used for proportioning in determining the corner location?

Lost methods of single proportionate measure between the southwest and northwest corners of Section 2.




Kim H Pritzlaff

- (i) I, Kim H Pritzlaff (type or print name) certify that the corner location shown on this record was determined by me or under my direction and control and that this U.S. Public Land Survey Monument Record is correct and complete to the best of my knowledge and belief.

Signature

Date



U. S. PUBLIC LAND SURVEY MONUMENT RECORD

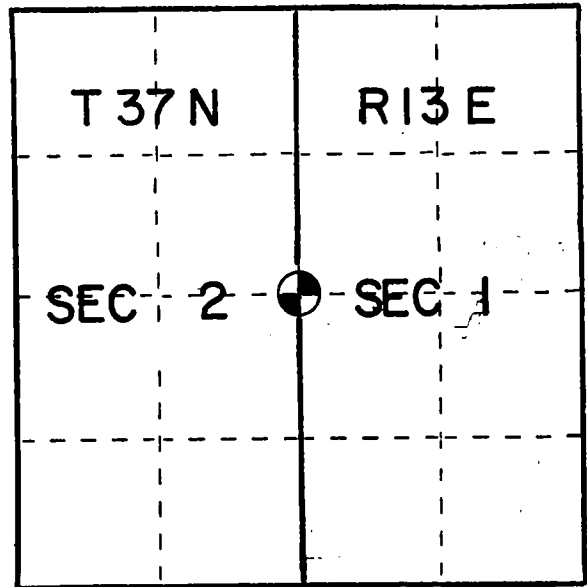
INSTRUCTIONS:

This record shall show the location of the corner and shall include all of the following nine elements (a through i).

- (a) Identify the corner by reference to the U.S. public land survey system.

○ = Corner monument restored.

Quarter corner to Sections 1-2, T37N, R13E, Forest County, Wisconsin



- (b) Describe any record evidence, monument evidence, occupational evidence, testimonial evidence or any other material evidence you considered, and whether the monument was found or placed.

In 1865 Nowlin set a wood post with:

Hemlock 12" S70W 20 links
Spruce 8" N25E 30 links

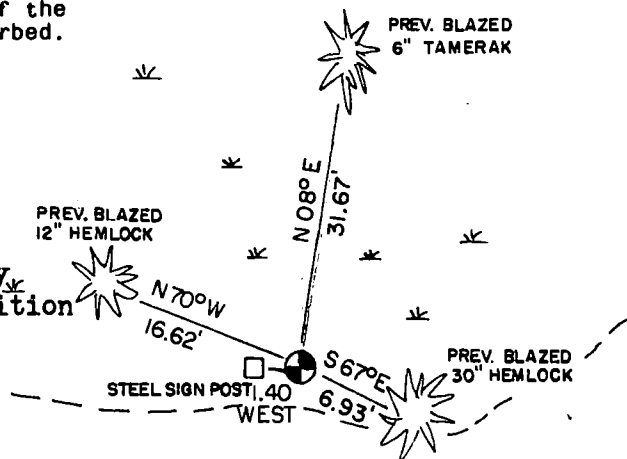
Found a 2" Aluminum Forest County Monument set by Phillip Hansen, RLS No 498 in 1976. I accepted the position Hansen monumented.

- (c) In the plan view drawing below, provide reference ties to at least 4 witness monuments, or, if the location is within a municipality, to at least 2 witness monuments. (Witness monuments shall be made of concrete, natural stone, iron or other equally durable material.) Describe witness monuments.

- (d) Show a plan view drawing depicting the relevant monuments and reference ties which is sufficient in detail to enable accurate relocation of the corner monument if the corner monument is disturbed. Indicate north.



Existing Forest County monument in good condition Set to USFS standard



REGISTER'S OFFICE
Forest County, Wis.

Received for record this 7th day
of August A.D., 1985 at
3:00 o'clock P.M. and recorded
in Vol. CORNER RESTORATIONS
page C-21

Paul Aschmeider
Register of Deeds

INDEX NO.

C-21

43713022000

- (e) Describe any material discrepancy between the location of the corner as restored or reestablished and the location of that corner as previously restored or reestablished by distance and direction. Show the discrepancy on the plan view drawing under (d), above. Show the distances between the corner as previously restored or reestablished and (1) the corner as restored or reestablished, and (2) to at least 2 of the witness monuments shown on the drawing in (d), above.

No discrepancy

- (f) Was the corner restored through acceptance of (1) an obliterated evidence location, or, (2) a found perpetuated location?

Found perpetuated location

- (g&h) Was the corner reestablished through lost corner proportionate methods? If so, show the method, including the directions and distances to other public land survey corners used as evidence or used for proportioning in determining the corner location?

No

Kim H Pritzlaff

- (i) I, Kim H Pritzlaff (type or print name) certify that the corner location shown on this record was determined by me or under my direction and control and that this U.S. Public Land Survey Monument Record is correct and complete to the best of my knowledge and belief.

Signature

Date

Kim H Pritzlaff

4-23-85



CERTIFIED LAND CORNER RESTORATION

Index No. **C 21**

State of Wisconsin } ss.
County of Forest

I Philip T. Hansen, do hereby certify that on the 5th day of January, 1976, I found evidence of the Quarter corner of Section 1 and 2 Township 37 North, Range 13 East, Fourth Principal Meridian, as described hereon; and that from this evidence I established a new monument and accessories as described hereon to perpetuate the original location of this corner.

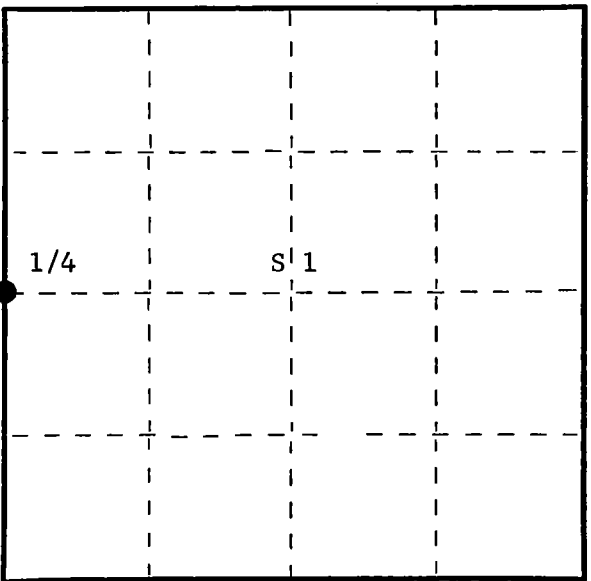
Resident witnesses:

Glen Barker

Jim Claflin



T37N R13E



○ = Corner monument restored.

History of original corner establishment: Original corner established by J.L. Nowlin, Deputy Surveyor, in 1865 from which hemlock 12" bears S70°W, 20 links, and spruce 8" bears N25°E, 30 links.

A squared cedar post was recovered by Ray Leigh, Consolidated Forester, in 1949 during cruising and mapping of this area.

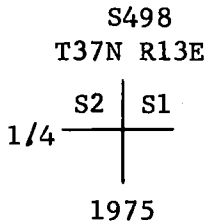
Description of corner evidence found: Recovered 3" squared cedar post in very poor condition. Also recovered a squared stake.

Description of monument and accessories I established to perpetuate the original location of this corner.

Replaced 3" squared cedar post with 2-1/2" Berntsen, A-1 Federal Monument, aluminum with magnet installed in cap and base. Pipe projects 18" above ground. Cap stamped - Post set up beside new pipe.

NBT's - Hemlock 10" N77°W 24.8 links scribed 1/4 BT
Tamarack 9" N7°E 48 links scribed 1/4 BT

Pipe, post, and BT's painted blue.



Dated at Argonne, Wis., this 13th day of January, 1976.

Signature Philip T. Hansen Title Registered Land Surveyor Registration No. S-498
(County Surveyor, Registered Land Surveyor, or other duly authorized official)

Office of Register of Deeds, County of Forest, I hereby certify that the within instrument was filed in this office for record on the 4th day of February, 1976 at 4:00 o'clock P.M.

Eugene Staszny (Register of Deeds)
By Deputy

DOCUMENT NUMBER ---- 108694

FORM 985 H. C. MILLER CO., MILWAUKEE

43713022000

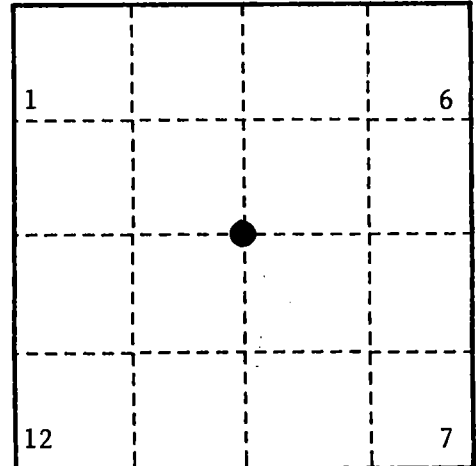
U. S. PUBLIC LAND SURVEY MONUMENT RECORD

INSTRUCTIONS:

This record shall show the location of the corner and shall include all of the following nine elements (a through i).

- (a) Identify the corner by reference to the U.S. public land survey system.
 ○ = Corner monument restored.

Section Corner to Sections 1, 6, 12, 7
 T37N, R12-13E, Forest County, Wisconsin



- (b) Describe any record evidence, monument evidence, occupational evidence, testimonial evidence or any other material evidence you considered, and whether the monument was found or placed.

Original Government Survey in 1858 by Alfred Millard.

North, 80.00 chains, set wood post, Aspen, 12", N 20°E, 23 lks, Fir, 10", N 85°W, 10 lks
 White Birch, 10", S 05°W, 20 lks, White Birch, 10", S 55°E, 23 lks.

In 1970, Jean Resvick, a Land Surveyor with the U.S. Forest Service, restored the corner position by proportionate measurement between the township corner and the SW corner of Section 7. He set a 2" diameter galvanized iron pipe with a brass cap stamped as follows: T37N, R12E, R13E, S1, S6, S12, S7, 1970, S-802, from which the following bear:

White Birch	12"	N 68°E	30.0 feet
Maple	5"	S 08°E	11.7 feet
Maple	5"	S 57°W	23.8 feet
Maple	4"	N 20°W	8.9 feet

A survey by Jean Resvick dated 1965 - 1971 which included Sections 4, 5, 6, 7 is on file with the U.S.F.S.

On 9/20/99, Gary L. Pisoni RLS found above monument and assessories as described below.

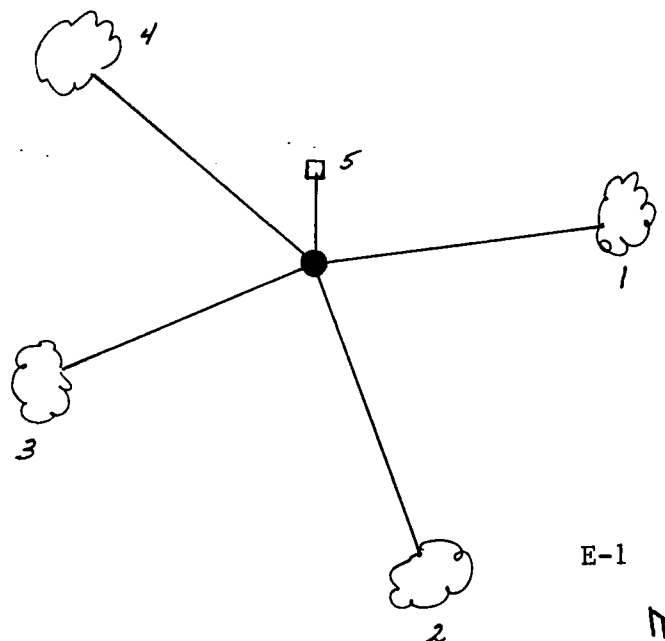
- (c) In the plan view drawing below, provide reference ties to at least 4 witness monuments, or, if the location is within a municipality, to at least 2 witness monuments. (witness monuments shall be made of concrete, natural stone, iron or other equally durable material.)

- (d) Show a plan view drawing depicting the relevant monuments and reference ties which is sufficient in detail to enable accurate relocation of the corner monument if the corner monument is disturbed. Indicate north.

1. White Birch, 15", N 71°E, 30.0 feet
2. Maple, 8", S 08°E, 11.7 feet
3. Maple, 9", S 57°W, 23.8 feet
4. Maple, 5", N 45°W, 30.85 feet (NBT)
5. Steel sign post, North, 1.0 feet

REGISTER'S OFFICE
 Forest County, Wis.
 Received for record this 27th day
 of October A.D., 1999 at
10:05 o'clock A.M. and recorded
 in Vol. Corner Restoration
 page E-1

Kay Swanson Deputy
 Register of Deeds



E-1

43713 01 0000

E-1

- (e) Describe any material discrepancy between the location of the corner as restored or reestablished and the location of that corner as previously restored or reestablished by distance and direction. Show the discrepancy on the plan view drawing under (d), above. Show the distances between the corner as previously restored or reestablished and (1) the corner as restored or reestablished, and (2) to at least 2 of the witness monuments shown on the drawing in (d), above.

None

- (f) Was the corner restored through acceptance of (1) an obliterated evidence location, or, (2) a found perpetuated location?

Restored from accepted evidence.

- (g & h) Was the corner reestablished through lost corner proportionate methods? If so, show the method, including the directions and distances to other public land survey corners used as evidence or used for proportioning in determining the corner location?

(1) I, Gary L. Pisoni

(type or print name) certify that the corner location shown on this record was determined by me or under my direction and control and that this U.S. Public Land Survey Monument Record is correct and complete to the best of my knowledge and belief.

Signature

Date

CERTIFICATE READY FOR FILING:

District Ranger



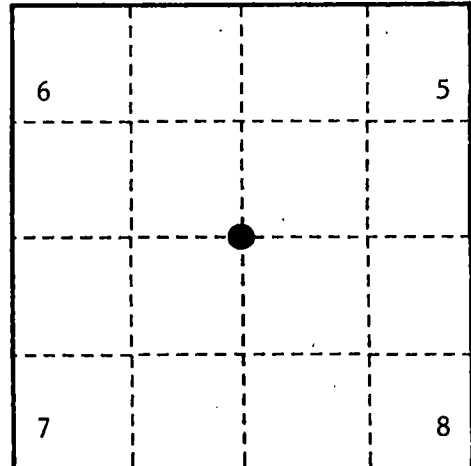
U. S. PUBLIC LAND SURVEY MONUMENT RECORD

INSTRUCTIONS:

This record shall show the location of the corner and shall include all of the following nine elements (a through i).

- (a) Identify the corner by reference to the U.S. public land survey system.
 O = Corner monument restored.

Section corner to Sections 5,6,7,8
 T37N, R13E, Forest County, Wisconsin



- (b) Describe any record evidence, monument evidence, occupational evidence, testimonial evidence or any other material evidence you considered, and whether the monument was found or placed.

Original Government Survey in 1865 by J. L. Nowlin.

South corrected, 76.20 chains, set wood post, Tamarack, 12", N 08°W, 20 lks,
 Tamarack, 8", S 40°E, 40 lks.

In 1966, Jean Resvick, a Land Surveyor with the U.S. Forest Service, corner position found marked by a cedar post, location of post is in accordance with record measurements from adjacent corner positions. He replaced wood post and set a 2" diameter galvanized iron pipe with a brass cap stamped as follows: T37N, R13E, S5, S6, S7, S8, 1966, S-802, from which the following bear:

Tamarack	3"	N 44°E	9.8 feet
Tamarack	3"	S 73°E	29.7 feet
Tamarack	3"	S 10°W	31.2 feet
Tamarack	4"	N 49°W	9.4 feet

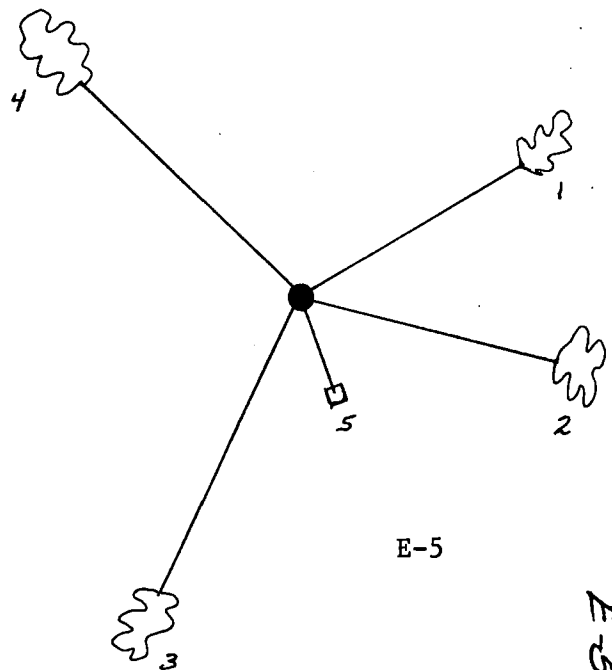
A survey by Jean Resvick dated 1965 - 1971 which included Sections 4,5,6,7 is on file with the U.S.F.S.

On 9/24/99, Gary L. Pisoni, RLS, found above monument and assessories as described below.

- (c) In the plan view drawing below, provide reference ties to at least 4 witness monuments, or, if the location is within a municipality, to at least 2 witness monuments. (witness monuments shall be made of concrete, natural stone, iron or other equally durable material.)

- (d) Show a plan view drawing depicting the relevant monuments and reference ties which is sufficient in detail to enable accurate relocation of the corner monument if the corner monument is disturbed. Indicate north.

1. Tamarack, 6", N 44°E, 9.8 feet
2. Tamarack, 6", S 73°E, 29.7 feet
3. Tamarack, 7", S 10°W, 31.2 feet
4. Tamarack, 7", N 49°W, 9.4 feet
5. Steel sign post, S 26°E, 0.7 feet (new)



REGISTER'S OFFICE
 Forest County, Wis.
 Received for record this 27th day
 of October A.D., 1999 at
10:05 o'clock A.M. and recorded
 in Vol. Corner Restoration
 page E-5
Kay Swanson, Deputy
 Register of Deeds

E-5

43713060000

E-5

- (e) Describe any material discrepancy between the location of the corner as restored or reestablished and the location of that corner as previously restored or reestablished by distance and direction. Show the discrepancy on the plan view drawing under (d), above. Show the distances between the corner as previously restored or reestablished and (1) the corner as restored or reestablished, and (2) to at least 2 of the witness monuments shown on the drawing in (d), above.

None

- (f) Was the corner restored through acceptance of (1) an obliterated evidence location, or, (2) a found perpetuated location?

Restored from accepted evidence.

- (g & h) Was the corner reestablished through lost corner proportionate methods? If so, show the method, including the directions and distances to other public land survey corners used as evidence or used for proportioning in determining the corner location?

- (1) I, Gary L. Pisoni
(type or print name) certify that the corner location shown on this record was determined by me or under my direction and control and that this U.S. Public Land Survey Monument Record is correct and complete to the best of my knowledge and belief.

Signature


Gary L. Pisoni

10-1-99

Date

CERTIFICATE READY FOR FILING:

[Signature]
District Ranger



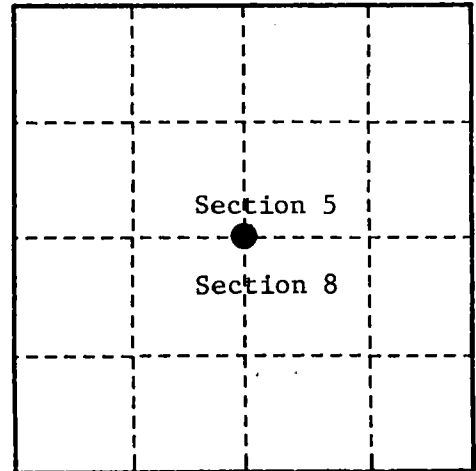
U. S. PUBLIC LAND SURVEY MONUMENT RECORD

INSTRUCTIONS:

This record shall show the location of the corner and shall include all of the following nine elements (a through i).

- (a) Identify the corner by reference to the U.S. public land survey system.
 O = Corner monument restored.

Quarter Corner common to Sections 5 and 8
 T37N, R13E, Forest County, Wisconsin



- (b) Describe any record evidence, monument evidence, occupational evidence, testimonial evidence or any other material evidence you considered, and whether the monument was found or placed.

Original Government Survey in 1865 by J. L. Nowlin.

West, 40.25 chains, set wood post, Cedar, 12", S 55°W, 12 lks, Hemlock, 10", N 20°E, 30 lks

In 1971, Jean Resvick, a Land Surveyor with the U.S. Forest Service, restored corner position at midpoint and on line between the SE corner and the SW corner of Section 5.

He set a 2" diameter galvanized iron pipe with a brass cap stamped as follows: T37N, R13E, 1/4, S5, S8, 1971, S-802 from which the following bear:

Black Spruce 5" N 61°E 8.6 feet

Black Spruce 5" S 02°W 15.9 feet

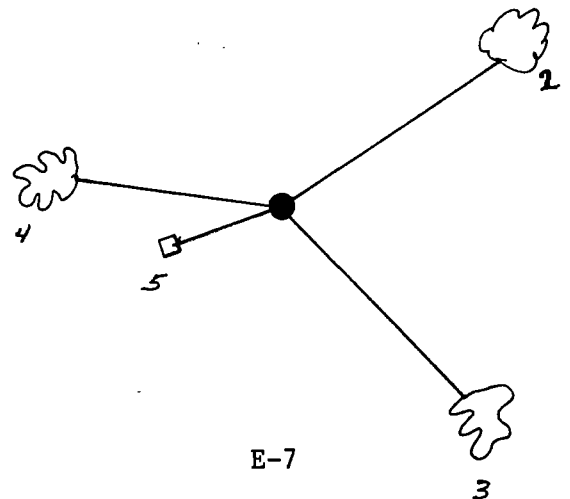
A survey by Jean Resvick dated 1965 - 1971 which included Sections, 4, 5, 6, 7 is on file with the U.S.F.S.

On 9/24/99, Gary L. Pisoni, RLS found above monument and assessories as described below.

- (c) In the plan view drawing below, provide reference ties to at least 4 witness monuments, or, if the location is within a municipality, to at least 2 witness monuments. (witness monuments shall be made of concrete, natural stone, iron or other equally durable material.)

- (d) Show a plan view drawing depicting the relevant monuments and reference ties which is sufficient in detail to enable accurate relocation of the corner monument if the corner monument is disturbed. Indicate north.

1. Above B.T.s - All dead
2. Red Maple clump, 12", N 50°E, 30.26 feet (NBT)
3. Black Spruce, 9", S 50°E, 34.47 feet (NBT)
4. Black Spruce, 9", N 88°W, 29.00 feet (NBT)
5. Steel sign post, S 81°W, 2.1 feet (new)



REGISTER'S OFFICE
 Forest County, Wis.
 Received for record this 27th day
 of October A.D., 1999 at
10:05 o'clock A.M. and recorded
 in Vol. Corner Restoration
 page E-7

Kay Swanson, Deputy
 Register of Deeds

E-7

43713050020

E-7

- (e) Describe any material discrepancy between the location of the corner as restored or reestablished and the location of that corner as previously restored or reestablished by distance and direction. Show the discrepancy on the plan view drawing under (d), above. Show the distances between the corner as previously restored or reestablished and (1) the corner as restored or reestablished, and (2) to at least 2 of the witness monuments shown on the drawing in (d), above.

None

- (f) Was the corner restored through acceptance of (1) an obliterated evidence location, or, (2) a found perpetuated location?

Restored from accepted evidence.

- (g & h) Was the corner reestablished through lost corner proportionate methods? If so, show the method, including the directions and distances to other public land survey corners used as evidence or used for proportioning in determining the corner location?

(1) I, Gary L. Pisoni

(type or print name) certify that the corner location shown on this record was determined by me or under my direction and control and that this U.S. Public Land Survey Monument Record is correct and complete to the best of my knowledge and belief.

Signature


Gary L. Pisoni

10-1-99

Date

CERTIFICATE READY FOR FILING:

Edward [Signature]
District Ranger



U. S. PUBLIC LAND SURVEY MONUMENT RECORD

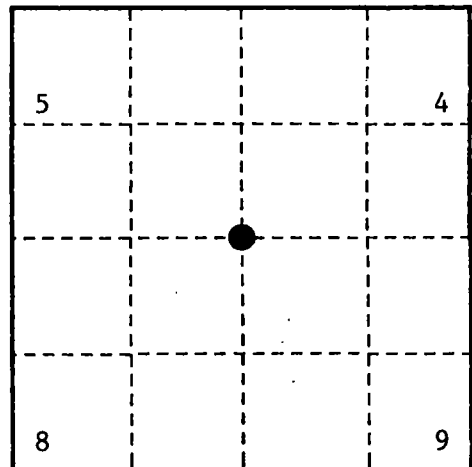
INSTRUCTIONS:

This record shall show the location of the corner and shall include all of the following nine elements (a through i).

- (a) Identify the corner by reference to the U.S. public land survey system.

○ - Corner monument restored.

Section Corner to Sections 4, 5, 8, 9
T37N, R13E, Forest County, Wisconsin



- (b) Describe any record evidence, monument evidence, occupational evidence, testimonial evidence or any other material evidence you considered, and whether the monument was found or placed.

Original Government Survey in 1865 by J. L. Nowlin.

In 1970, Jean Resvick, a Land Surveyor with the U.S. Forest Service, restored the corner position at a proportional location. The corner position is an 'X' chiseled on a large rock from which the following bear:

Witness corner monument, 2"x60" brass capped iron pipe, stamped as follows:
T37N, R13E, S4, S5, S8, S9, North, 41.08 feet, 1970, S-802

Elm	11"	N 18°E	4.8 feet
Elm	9"	S 10°E	38.5 feet
Witness Mon.		South	41.1 feet
Elm	9"	N 66°E	8.7 feet
Elm	8"	S 38°E	14.5 feet
White Ash	23"	S 33°W	53.3 feet

In 1993, Gary L. Pisoni RLS, found the above chiseled 'X' and witness corner. The above bearing trees were all dead.

1993 Corner references:	Red Maple	7"	N 62°E	10.09 feet
	Black Cherry	9"	S 28°E	20.81 feet
	Balsam	7"	N 50°W	22.06 feet
	Steel sign post		South	41.80 feet

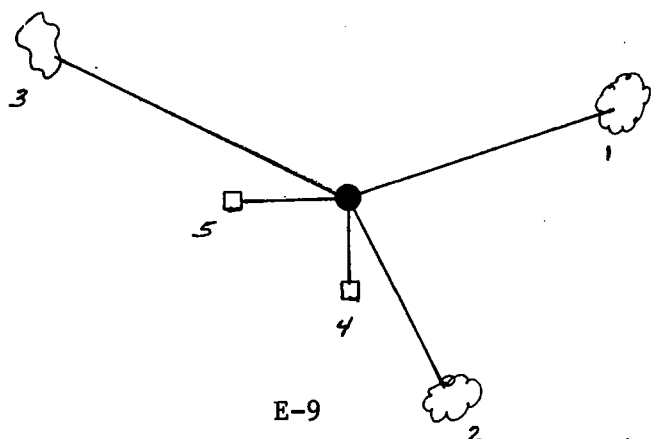
In 1999, Gary L. Pisoni, found the above monument and assessories as described below:

A survey by Jean Resvick dated 1965 - 1971 which included Sections 4, 5, 6, 7 is on file with the U.S.F.S. See prev. LCC dated 8/12/93, Document No. 148146.

- (c) In the plan view drawing below, provide reference ties to at least 4 witness monuments, or, if the location is within a municipality, to at least 2 witness monuments. (witness monuments shall be made of concrete, natural stone, iron or other equally durable material.)

- (d) Show a plan view drawing depicting the relevant monuments and reference ties which is sufficient in detail to enable accurate relocation of the corner monument if the corner monument is disturbed. Indicate north.

- Red Maple, 8", N 62°E, 10.09 feet
- Black Cherry, 10", S28°E, 20.81 feet
- Balsam, 8", N 50°W, 22.06 feet
- Steel sign post, South, 41.80 feet
- Steel sign post, West, 1.55 feet (new)



REGISTER'S OFFICE
Forest County, Wis.
Received for record this 27th day
of October A.D., 1999 at
10:05 o'clock A.M. and recorded
in Vol. Corner Restoration
page E-9
Kay Swanson, Deputy
Register of Deeds

43713050000

E-9

- (e) Describe any material discrepancy between the location of the corner as restored or reestablished and the location of that corner as previously restored or reestablished by distance and direction. Show the discrepancy on the plan view drawing under (d), above. Show the distances between the corner as previously restored or reestablished and (1) the corner as restored or reestablished, and (2) to at least 2 of the witness monuments shown on the drawing in (d), above.

None

- (f) Was the corner restored through acceptance of (1) an obliterated evidence location, or, (2) a found perpetuated location?

Restored from accepted evidence.

- (g & h) Was the corner reestablished through lost corner proportionate methods? If so, show the method, including the directions and distances to other public land survey corners used as evidence or used for proportioning in determining the corner location?

Gary L. Pisoni

(1) I,

(type or print name) certify that the corner location shown on this record was determined by me or under my direction and control and that this U.S. Public Land Survey Monument Record is correct and complete to the best of my knowledge and belief.

Signature

Date

CERTIFICATE READY FOR FILING:

District Ranger



U.S. PUBLIC LAND SURVEY MONUMENT RECORD

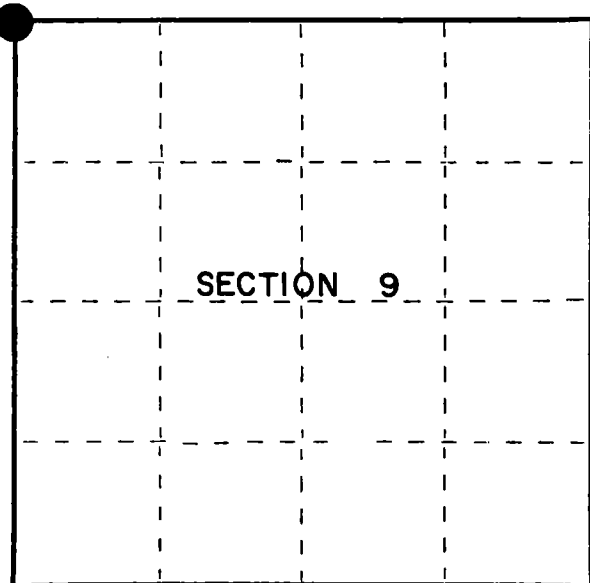
Index No. **E-9**

State of Wisconsin }
County of Forest } ss.

I, Gary L. Pisoni, do hereby certify that on the 15th day of March, 1993, I found evidence of the Northwest Section corner of Section 9 Township 37, North, Range 13 East, Fourth Principal Meridian, as described hereon; and that from this evidence I established a new monument and accessories as described hereon to perpetuate the original location of this corner.

Resident witnesses:

.....
.....
.....



● = Corner monument restored.

History of original corner establishment:
Original Government Survey in 1865 by J.L. Nowlin.

In 1970, Jean Resvick, a Land Surveyor with the U.S. Forest Service, restored the corner position at a proportional location. The corner position is an "X" chiseled on a large rock, from which the following bears;

Elm	11"	N18°E	4.8 feet
Elm	9"	S10°E	38.5 feet
Witness Monument	2"x60"	South	41.1 feet
Elm	9"	N66°E	8.7 feet
Elm	8"	S38°E	14.5 feet
W. Ash	23"	S33°W	53.3 feet

Found "X" chiseled in rock as described from which the following bears;
Witness Monument 2"x60" South 41.08 feet

All bearing trees are dead.

Description of monument and accessories I established to perpetuate the original location of this corner.

Blazed and scribed the following new bearing trees;

Red Maple	7"	N62°E	10.09 feet
Black Cherry	9"	S28°E	20.81 feet
Balsam	7"	N50°W	22.06 feet
Steel Sign Post		South	41.80 feet

Dated at Iron River, MI, ~~Wis.~~, this 22nd day of April, 1993

Signature Gary L. Pisoni Title Land Surveyor Registration No. S-1634
(County Surveyor, Registered Land Surveyor or other duly authorized official)

Office of Register of Deeds, County of Forest, I hereby certify that the within instrument was filed in this office for record on the 12th day of August, 1993 at 1:25 o'clock P M.

By Jean Chitt (Register of Deeds) Deputy

(e) Describe any material discrepancy between the location of the corner as restored or reestablished and the location of that corner as previously restored or reestablished by distance and direction. Show the discrepancy on the plan view drawing under (d), above. Show the distances between the corner as previously restored or reestablished and (1) the corner as restored or reestablished, and (2) to at least 2 of the witness monuments shown on the drawing in (d), above.

See drawing below.

(f) Was the corner restored through acceptance of (1) an obliterated evidence location, or, (2) a found perpetuated location?

Restored through acceptance of a found perpetuated location.

(g&h) Was the corner reestablished through lost corner proportionate methods? If so, show the method, including the directions and distances to other public land survey corners used as evidence or used for proportioning in determining the corner location?

7" Balsam(NBT)
N50°W, 22.06 feet

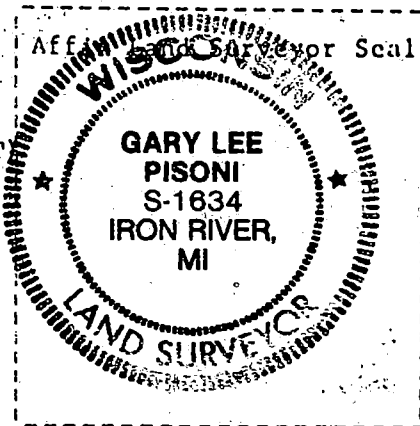
7" Red Maple(NBT)
N62°E, 10.09 feet

Section Corner $\frac{S5}{S8} | \frac{S4}{S9}$

2"x60" Witness Mon.
South, 41.08 feet

9" Black Cherry(NBT)
S28°E, 20.81 feet

Steel Sign Post,
South, 41.80 feet



(i) I, Gary L. Pisoni
(type or print name) certify that the corner location shown on this record was determined by me or under my direction and control and that this U.S. Public Land Survey Monument Record is correct and complete to the best of my knowledge and belief.

Signature

Date

Survey requested by:

Sue Vap
District Ranger

6/12/93
Date

U.S. PUBLIC LAND SURVEY MONUMENT RECORD

Index No. E-II

State of Wisconsin }
County of Forest } ss.

I, Gary L. Pisoni, do hereby certify that on the 15th day of March, 1993, I found evidence of the North Quarter corner of Section 9 Township 37, North, Range 13 East, Fourth Principal Meridian, as described hereon; and that from this evidence I established a new monument and accessories as described hereon to perpetuate the original location of this corner.

Resident witnesses:

History of original corner establishment:
Original Government Survey in 1865 by J.L. Nowlin.

In 1971, Jean Resvick, a Land Surveyor with the U.S. Forest Service, restored the corner position from original bearing tree evidence. At the corner point he set a 2 inch inside dia. galvanized iron pipe, 5 feet long, with a brass cap marked; T37N R13E, 1/4, S4, S9, 1971, S-802. He blazed and scribed the following;

Maple	4"	N65°E	4.2 feet
Maple	4"	S27°E	15.8 feet
Maple	6"	S26°W	12.0 feet
Maple	6"	N43°W	39.6 feet
Description of corner evidence found:			
	Top of Boulder	S03°E	3.0 feet

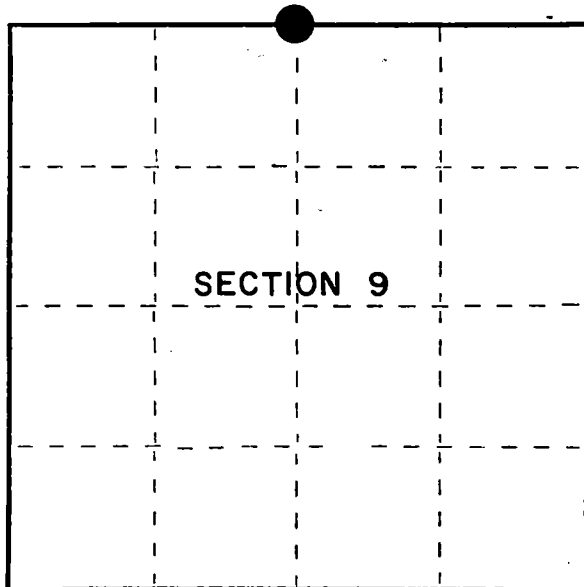
Found monument as described and in place, from which the following bear;

Sugar Maple	7"	N69°E	4.16 feet
Sugar Maple	7"	S28°E	15.96 feet
Sugar Maple	9"	S25°W	11.97 feet
Sugar Maple	11"	N45°W	39.30 feet
Top of Boulder		S03°E	3.00 feet

Description of monument and accessories I established to perpetuate the original location of this corner.

Steel Sign Post	N25°E	0.90 feet
-----------------	-------	-----------

Re-painted 1971 bearing trees.



● = Corner monument restored.

Dated at Iron River, MI, ~~Wis.~~ this 22nd day of April, 1993

Signature Gary L. Pisoni Title Land Surveyor Registration No. S-1634
(County Surveyor, Registered Land Surveyor, or other duly authorized official)

Office of Register of Deeds, County of Forest, I hereby certify that the within instrument was filed in this office for record on the 12th day of August, 1993 at 1:25 o'clock P. M.

By [Signature] (Register of Deeds) Deputy

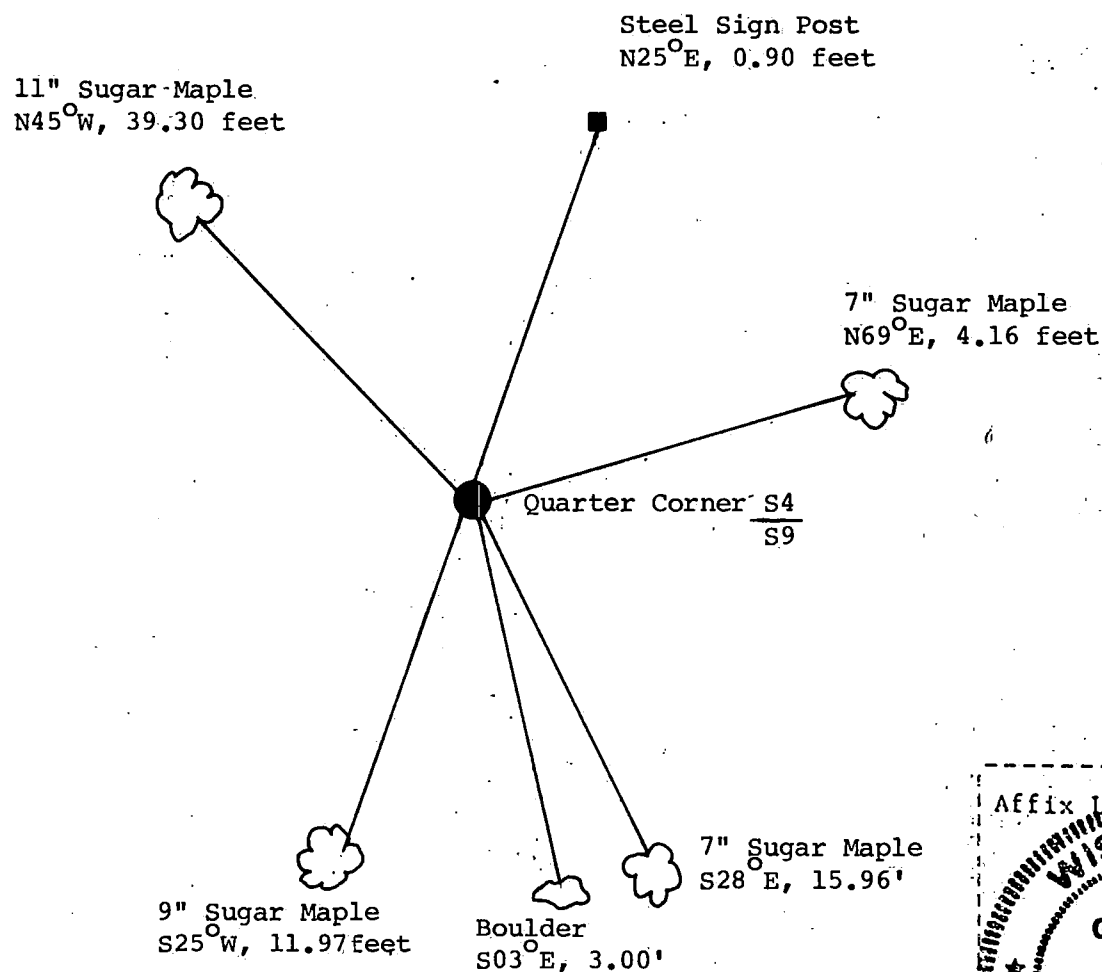
(e) Describe any material discrepancy between the location of the corner as restored or reestablished and the location of that corner as previously restored or reestablished by distance and direction. Show the discrepancy on the plan view drawing under (d), above. Show the distances between the corner as previously restored or reestablished and (1) the corner as restored or reestablished, and (2) to at least 2 of the witness monuments shown on the drawing in (d), above.

See drawing below.

(f) Was the corner restored through acceptance of (1) an obliterated evidence location, or, (2) a found perpetuated location?

Restored through acceptance of a found perpetuated location.

(g&h) Was the corner reestablished through lost corner proportionate methods? If so, show the method, including the directions and distances to other public land survey corners used as evidence or used for proportioning in determining the corner location?



(i) I, Gary L. Pisoni
(type or print name) certify that the corner location shown on this record was determined by me or under my direction and control and that this U.S. Public Land Survey Monument Record is correct and complete to the best of my knowledge and belief.

Gary L. Pisoni June 25, 1993
Signature Date

Survey requested by: Sue Vase 8/12/93
District Ranger Date

U. S. PUBLIC LAND SURVEY MONUMENT RECORD

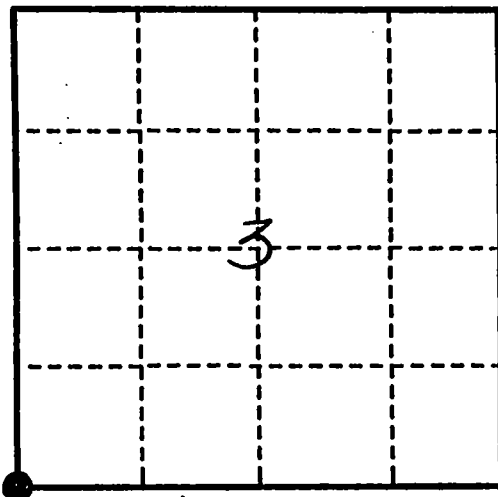
INSTRUCTIONS:

This record shall show the location of the corner and shall include all of the following nine elements (a through i).

- (a) Identify the corner by reference to the U.S. public land survey system.

○ = Corner monument restored.

Section Corner to Sections 3, 4, 9 & 10,
T.37N., R.13E., 4th P.M.



- (b) Describe any record evidence, monument evidence, occupational evidence, testimonial evidence or any other material evidence you considered, and whether the monument was found or placed.

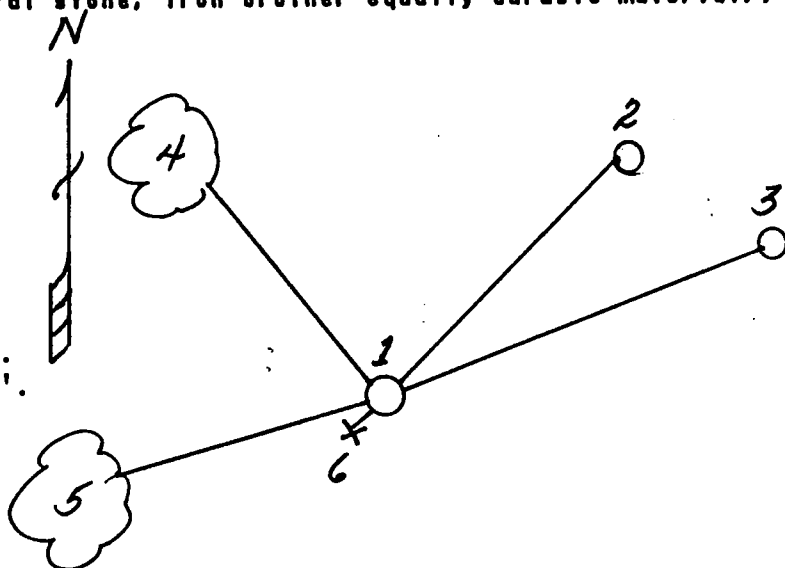
Found aluminum monument as set by Cochrane about 1980. Three references in good condition.

We made one new BT: White Spruce, 5", S.74°W., 35.66'.

- (c) In the plan view drawing below, provide reference ties to at least 4 witness monuments, or, if the location is within a municipality, to at least 2 witness monuments. (witness monuments shall be made of concrete, natural stone, iron or other equally durable material.)

- (d) Show a plan view drawing depicting the relevant monuments and reference ties which is sufficient in detail to enable accurate relocation of the corner monument if the corner monument is disturbed. Indicate north.

1. Aluminum monument.
2. Power Pole #3713-4R1, N.45°E., 7.96'.
3. Power Pole #3713-3L1, N.69°E., 69.25'.
4. Cherry, 10", N.40°W., 39.96'.
5. White Spruce, 5", S.74°W., 35.66'.
6. Steel sign post, Southwest, .50'.



REGISTER'S OFFICE
Forest County, Wis.

Received for record this 9th day
of March, A.D., 1993 at
2:15 o'clock P.M. and recorded
in Vol. 37-13 Comm. Restatements
page E-13

Shirley C. Deeds
Register of Deeds

43713040000

E-13

E-13

(a) Describe any material discrepancy between the location of the corner as restored or reestablished and the location of that corner as previously restored or reestablished by distance and direction. Show the discrepancy on the plan view drawing under (d). above. Show the distances between the corner as previously restored or reestablished and (1) the corner as restored or reestablished, and (2) to at least 2 of the witness monuments shown on the drawing in (d), above.

N/A

(f) Was the corner restored through acceptance of (1) an obliterated evidence location, or, (2) a found perpetuated location ?

(2)

(g & h) Was the corner reestablished through lost corner proportionate methods? If so, show the method, including the directions and distances to other public land survey corners used as evidence or used for proportioning in determining the corner location?

N/A

(1) I, Milo E. Stefan
(type or print name) certify that the corner location shown on this record was determined by me or under my direction and control and that this U.S. Public Land Survey Monument Record is correct and complete to the best of my knowledge and belief.



Milo E. Stefan
Signature

November 20, 1992

Date

CERTIFICATE READY FOR FILING:

Dale R. Covey
Acting District Ranger

U. S. PUBLIC LAND SURVEY MONUMENT RECORD

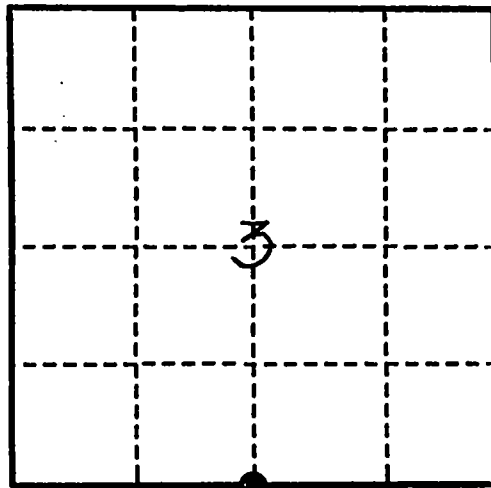
INSTRUCTIONS:

This record shall show the location of the corner and shall include all of the following nine elements (a through i).

- (a) Identify the corner by reference to the U.S. public land survey system.

○ = Corner monument restored.

Quarter Corner to Sections 3 & 10,
T.37N., R.13E., 4th P.M.



- (b) Describe any record evidence, monument evidence, occupational evidence, testimonial evidence or any other material evidence you considered, and whether the monument was found or placed.

Found monument, sign post and two BTs in good condition.

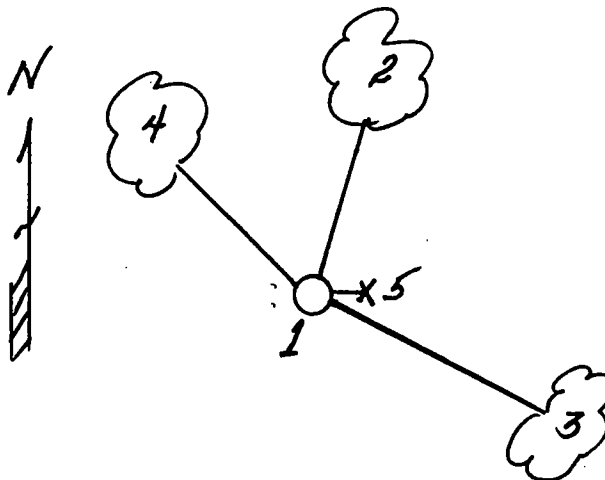
We made one new BT: Cedar, 8", N.44°W., 11.00'

This corner was restored by Cochrane in 1980.

- (c) In the plan view drawing below, provide reference ties to at least 4 witness monuments, or, if the location is within a municipality, to at least 2 witness monuments. (witness monuments shall be made of concrete, natural stone, iron or other equally durable material.)

- (d) Show a plan view drawing depicting the relevant monuments and reference ties which is sufficient in detail to enable accurate relocation of the corner monument if the corner monument is disturbed. Indicate north.

1. 2 1/2" Aluminum monument.
2. Cedar, 6", N.17°E., 11.06'.
3. Cedar, 8", S63°E., 17.41'.
4. Cedar, 6", N.44°W., 11.00'.
5. Steel sign post, East, .50'.



REGISTER'S OFFICE /
Forest County, Wis.

Received for record this 9th day
of March, A.D., 1993 at
2:50 o'clock A.M. and recorded
in Vol. 37-13 Cover Restorations
page E-15
John Chittas Deputy
Register of Deeds

(a) Describe any material discrepancy between the location of the corner as restored or reestablished and the location of that corner as previously restored or reestablished by distance and direction. Show the discrepancy on the plan view drawing under (d). above. Show the distances between the corner as previously restored or reestablished and (1) the corner as restored or reestablished, and (2) to at least 2 of the witness monuments shown on the drawing in (d), above.

N/A

(f) Was the corner restored through acceptance of (1) an obliterated evidence location, or, (2) a found perpetuated location?

(2)

(g & h) Was the corner reestablished through lost corner proportionate methods? If so, show the method, including the directions and distances to other public land survey corners used as evidence or used for proportioning in determining the corner location?

N/A

(1) I, Milo E. Stefan

(type or print name) certify that the corner location shown on this record was determined by me or under my direction and control and that this U.S. Public Land Survey Monument Record is correct and complete to the best of my knowledge and belief.

Milo E. Stefan

Signature

November 20, 1992

Date

CERTIFICATE READY FOR FILING:

Dale R. Covey
Acting District Ranger



U. S. PUBLIC LAND SURVEY MONUMENT RECORD

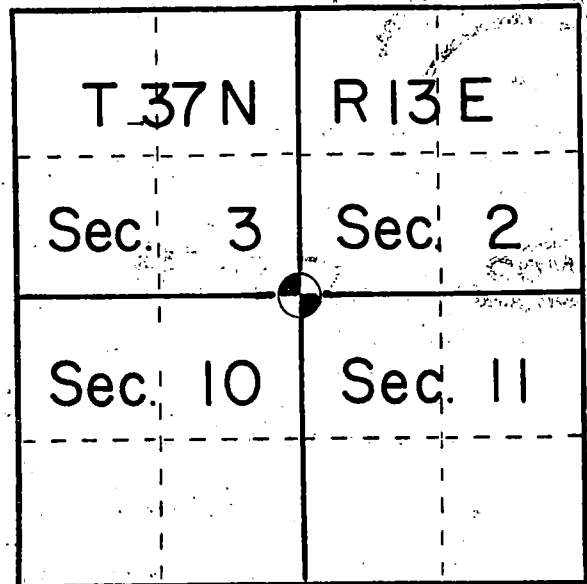
INSTRUCTIONS:

This record shall show the location of the corner and shall include all of the following nine elements (a through i).

- (a) Identify the corner by reference to the U.S. public land survey system.

O = Corner monument restored.

Section corner to Sections 2-3-10-11,
T37N, R13E, Forest County, Wisconsin



- (b) Describe any record evidence, monument evidence, occupational evidence, testimonial evidence or any other material evidence you considered, and whether the monument was found or placed.

In 1865 the government set a wood post with:

Sugar 8" S16W 5 links

Lind 14" N79E 10 links

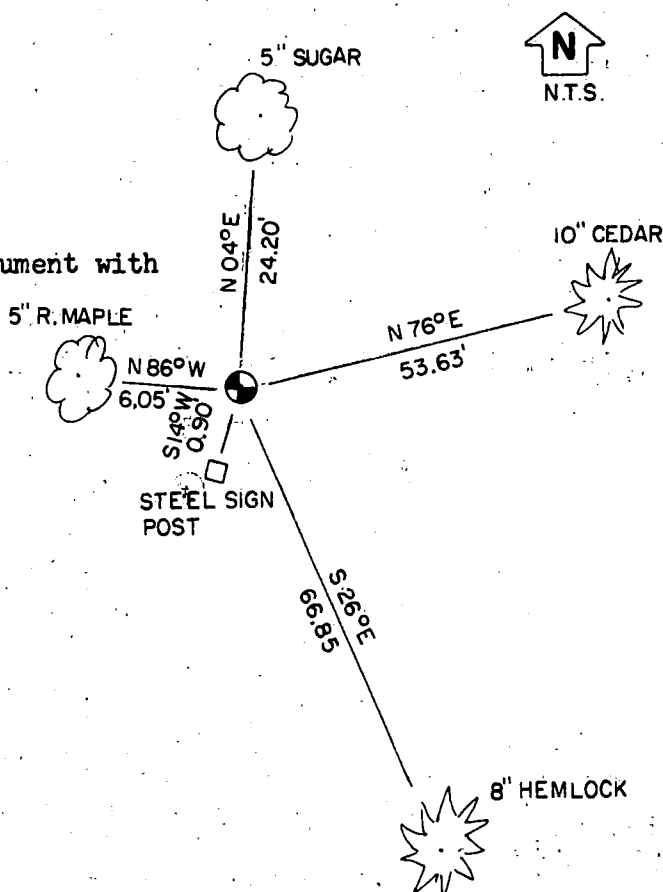
In 1971 D Stover found a wood post with a Basswood and metal location tag on an old Basswood stump.

Since 1971 the area had been heavily logged and all this evidence lost. I set this corner by lost methods of double proportionate measure.

- (c) In the plan view drawing below, provide reference ties to at least 4 witness monuments, or, if the location is within a municipality, to at least 2 witness monuments. (Witness monuments shall be made of concrete, natural stone, iron or other equally durable material.) Describe witness monuments.

- (d) Show a plan view drawing depicting the relevant monuments and reference ties, which is sufficient in detail to enable accurate relocation of the corner monument if the corner monument is disturbed. Indicate north.

Set a 2"x 30" Aluminum monument with cap stamped for corner and accessories set to USFS standard.



REGISTER'S OFFICE
Forest County, Wis.

Received for record this 7th day
of August A.D., 1985 at
3:00 o'clock P.M. and recorded
in Vol. CORNER RESTORATIONS

page E-17

Dan Aschenbrenner
Register of Deeds

INDEX NO.

E-17

43713 03 0000

- (e) Describe any material discrepancy between the location of the corner as restored or reestablished and the location of that corner as previously restored or reestablished by distance and direction. Show the discrepancy on the plan view drawing under (d), above. Show the distances between the corner as previously restored or reestablished and (1) the corner as restored or reestablished, and (2) to at least 2 of the witness monuments shown on the drawing in (d), above.

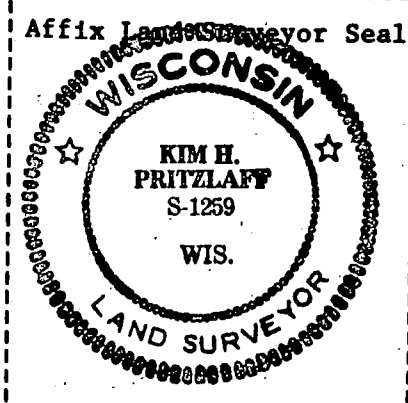
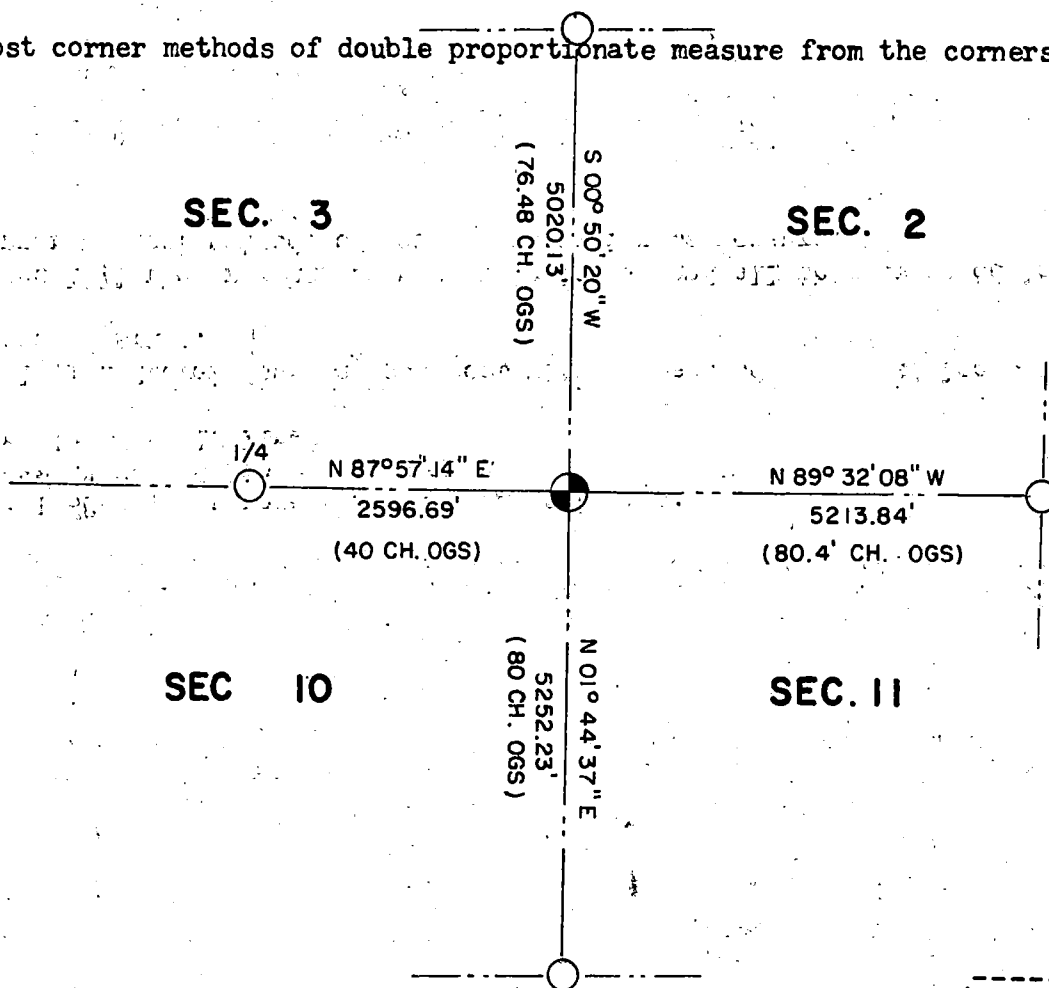
No discrepancy.

- (f) Was the corner restored through acceptance of (1) an obliterated evidence location, or, (2) a found, perpetuated location?

Obliterated evidence location

- (g&h) Was the corner reestablished through lost corner proportionate methods? If so, show the method, including the directions and distances to other public land survey corners used as evidence or used for proportioning in determining the corner location?

Lost corner methods of double proportionate measure from the corners as shown.



Kim H Pritzlaff

- (i) I, (type or print name) certify that the corner location shown on this record was determined by me or under my direction and control and that this U.S. Public Land Survey Monument Record is correct and complete to the best of my knowledge and belief.

Signature

Date

10-18-84

U. S. PUBLIC LAND SURVEY MONUMENT RECORD

INSTRUCTIONS: This record shall show the location of the corner and shall include all of the following nine elements (a through i).

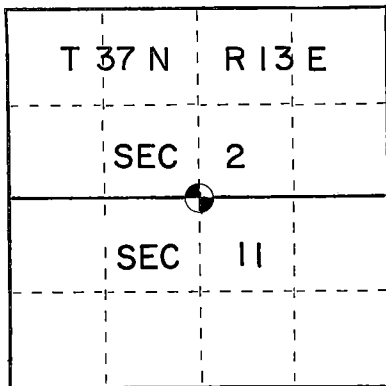
- (a) Identify the corner by reference to the U.S. public land survey system.
O = Corner monument restored.

Quarter corner to Sections 2-11, T37N, R13E, Forest County, Wisconsin

REGISTER'S OFFICE
Forest County, Wis.

Received for record this 7th day
of August A.D. 1985 at
3:00 o'clock P.M. and recorded
in Vol. CORNER RESTORATIONS
Page 5-19

Saul Aschenbrenner
Register of Deeds



- (b) Describe any record evidence, monument evidence, occupational evidence, testimonial evidence or any other material evidence you considered, and whether the monument was found or placed.

In 1865 Nowlin set a wood post with:

Cedar 10" N77W 13.20'

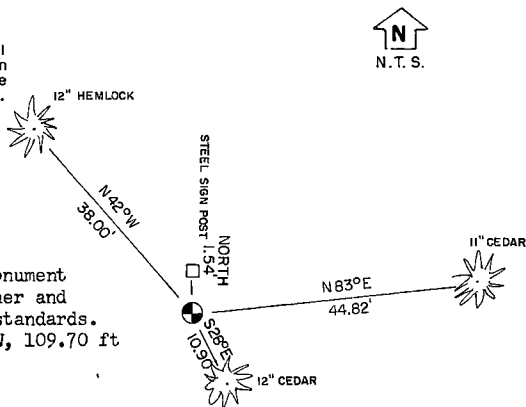
Spruce 12" S45E 11.88'

Found a cedar tree with metal location tag by N Lorenz in 1937 saying corner was N 09 W 10 links. Found a 3" pickett at this location but no original bearing tree evidence. This position was too far west (by 109.70 ft) to fit for the quarter corner position. I did not accept Lorenz's post and set this corner by single proportionate measure. Lorenz stated on tag he measured 41.41 chains east from the southwest corner of Section 2 to come up with his position.

- (c) In the plan view drawing below, provide reference ties to at least 4 witness monuments, or, if the location is within a municipality, to at least 2 witness monuments. (Witness monuments shall be made of concrete, natural stone, iron or other equally durable material.)
Describe witness monuments.

- (d) Show a plan view drawing depicting the relevant monuments and reference ties which is sufficient in detail to enable accurate relocation of the corner monument if the corner monument is disturbed. Indicate north.

Set a 2"x 60" Aluminum monument with cap stamped for corner and accessories set to USFS standards. Lorenz's point bears N70W, 109.70 ft from this monument.



4371382#1020

- (e) Describe any material discrepancy between the location of the corner as restored or reestablished and the location of that corner as previously restored or reestablished by distance and direction. Show the discrepancy on the plan view drawing under (d), above. Show the distances between the corner as previously restored or reestablished and (1) the corner as restored or reestablished, and (2) to at least 2 of the witness monuments shown on the drawing in (d), above.

No discrepancy

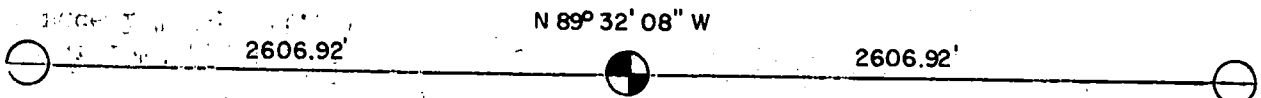
- (f) Was the corner restored through acceptance of (1) an obliterated evidence location, or, (2) a found perpetuated location?

Obliterated evidence location

- (g&h) Was the corner reestablished through lost corner proportionate methods? If so, show the method, including the directions and distances to other public land survey corners used as evidence or used for proportioning in determining the corner location?

Lost methods of single proportionate measure between the southeast and southwest corners of Section 2.

SEC. 2



SEC. 11

Affix Land Surveyor Seal



- (i) I, Kim H Pritzlaff
(type or print name) certify that the corner location shown on this record was determined by me or under my direction and control and that this U.S. Public Land Survey Monument Record is correct and complete to the best of my knowledge and belief.

Signature

Date

5-6-25

CERTIFIED LAND CORNER RESTORATION

State of Wisconsin

County of Forest

ss.

DOCUMENT NUMBER

99448

I Jean F. Resvick, do hereby certify that on the 7th day of October, 1970, I found evidence of the South West Section corner of Section 1 Township 37 North, Range 13 East, Fourth Principal Meridian, as described hereon; and that from this evidence I established a new monument and accessories as described hereon to perpetuate the original location of this corner:

Description of original monument and accessories and subsequent restorations:

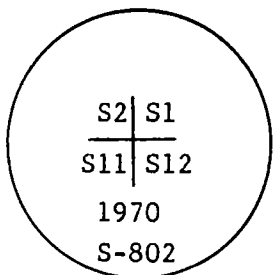
Surveyed in 1865 by J. L. Nowlin
80 chains North between Sections 11 & 12
Set Post
Fir 12, N53W, 15 lks.
Birch 20, S65E, 20 lks.

Description of corner evidence found:

76 chains south from township line found remains of cedar post. From point at old post hole yellow birch stump bears S65E, 20 lks., Stump hole bears N53W, 15 lks., Fence corner post bears North 1.5 feet.

Description of monument and accessories I established to perpetuate the original location of this corner:


At the point N65W, 20 lks. from Birch stump set a 2 inch inside diameter galvanized wrought iron pipe, 5 feet long, filled with concrete, flanged at bottom, with brass cap stamped.



From which the following blazed and scribed new bearing trees bear:

Maple 7, N65E, 22.54 feet
Maple 15, S33E, 23.22 feet
Cedar 12, S63W, 60.79 feet
Maple 7, N57W, 21.53 feet

Steel sign post set 1 foot SW of monument.



Resident witnesses

Dated at RhinelandWisconsin, this 2nd day of October

1970.

Signature Jean F. Resvick Title Cadastral Surveyor
(County Surveyor, Registered Land Surveyor, or other duly authorized official)

Surveyors Registration No. S-802Office of Register of Deeds County of Forest

I hereby certify that the within instrument was filed in this office for record on the 16th day of March, 19 71, and was filed in Book No. I Page No. E-21 of County Records.

Signature Eugene Stetson Title Register of Deeds

Township 37 North, Range 13 East, Section 1, Index No. E-21, Page No.

43713020000

E 21

DOCUMENT NUMBER

137128

FORM 985 H. C. MILLER CO., MILWAUKEE

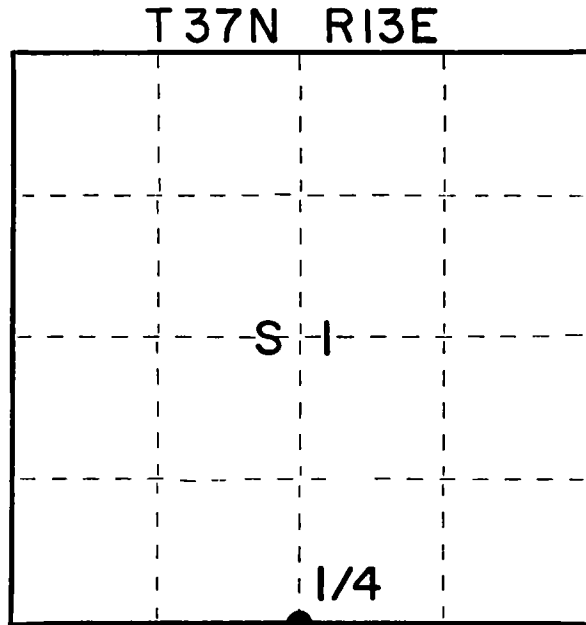
State of Wisconsin }
County of Forest } ss.

I Glen Barker, do hereby
certify that on the 18th day
of November, 1988, I found
evidence of the 1/4
corner of Section 1 & 12
Township 37, North, Range
13 East, Fourth Principal Meridian,
as described hereon; and that from this evidence
I established a new monument and accessories
as described hereon to perpetuate the original
location of this corner.

Resident witnesses:

N. Spiess

D. Broadbridge



○ = Corner monument restored.

CERTIFIED LAND CORNER RESTORATION
U.S. Public Land Survey Monument Record

Index No. E-23

History of original corner establishment:

Original corner established by James L. Nowlin, government deputy
surveyor in 1865 from which spruce 5" bears N30E 30 links and spruce
4" S34W 10 links.

Description of corner evidence found:

Recovered a 1 1/2" diameter 12" long spruce point buried in swamp moss and
muck which I believe to be original. Also a 3" cedar post point along side
spruce point. Recovered remains of original stump and root system - spruce
4" S34W 10 links. Recovered old location tag on down and rotted spruce under
moss. This and cedar post was witnessed by John W. Macon U.S.F.S Forester in
1934. Old U.S.F.S. notes state corner to be N55E 16.50' of location tag. We
found this to be correct in recovering old evidence.

Description of monument and accessories I established to perpetuate the original location of this corner.
Set a 2 1/4" Forest County aluminum monument with 3 1/4" alloy cap stamped in place
of old spruce point.

Marked NBT:

Black Spruce 5" N49W 51.49'
Tamarack 12" N56E 53.04'
Tamarack 12" S41E 56.78'
Tamarack 7" S40W 45.49'

T37N R13E
S 1
S 12
S1682
Forest County

Dated at Rhineland, Wis., this 14th day of March, 1989

Signature Glen Barker Title Registered Land Surveyor Registration No. 1682
(County Surveyor, Registered Land Surveyor, or other duly authorized official)

Office of Register of Deeds, County of Forest I hereby certify that the within
instrument was filed in this office for record on the 31st day of March, 1989
at 10:25 o'clock A. M.

Paul Aschenbrenner
(Register of Deeds)

By _____ Deputy

43713 01 0020

- (c) Describe any material discrepancy between the location of the corner as restored or reestablished and the location of that corner as previously restored or reestablished by distance and direction. Show the discrepancy on the plan view drawing under (d), above. Show the distances between the corner as previously restored or reestablished and (1) the corner as restored or reestablished, and (2) to at least 2 of the witness monuments shown on the drawing in (d), above.

- (f) Was the corner restored through acceptance of (1) an obliterated evidence location, or, (2) a found perpetuated location?

Perpetuated location.

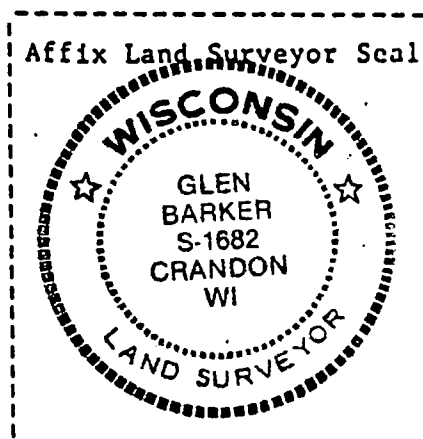
- (g&h) Was the corner reestablished through lost corner proportionate methods? If so, show the method, including the directions and distances to other public land survey corners used as evidence or used for proportioning in determining the corner location?

(i) I, Elen Barker

(Type or print name) certify that the corner location shown on this record was determined by me or under my direction and control and that this U.S. Public Land Survey Monument Record is correct and complete to the best of my knowledge and belief.

Glen Barker
Signature

3/14/89
Date



CERTIFIED LAND CORNER RESTORATION

State of Wisconsin


County of Forest

ss.

I Jean F. Resvick, do hereby certify that on the 5th day of October, 1964, I found evidence of the Southeast corner of Section One Township 37 North, Range 13 East, Fourth Principal Meridian, as described hereon; and that from this evidence I established a new monument and accessories as described hereon to perpetuate the original location of this corner:

Description of original monument and accessories and subsequent restorations:

Set wood post for section corner between Sections 1, 6, 7 & 12.
 Cedar 10 ins., bears N.59°W., 50 lks.
 Cedar 18 ins., bears N.68°E., 48 lks.
 Hemlock 22 ins., bears S.71°E., 59 lks.
 Hemlock 16 ins., bears S.65°W., 11 lks.

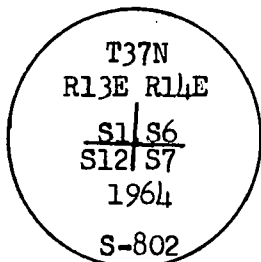


Description of corner evidence found:

Found scribed fallen cedar, was 18 ins. diameter when scribed.
 Set point S.68°W. 31.68 feet from cedar found.
 From point set cedar stump bears N.59°W., 33.0 feet and squared post.
 From point set hemlock stump hole bears S.71°E., 38.94 feet.
 From point set hemlock stump hole bears S.65°W., 7.26 feet.

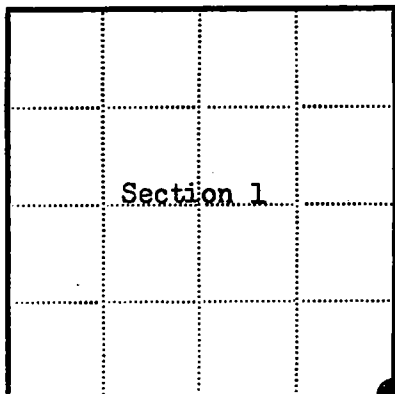
Description of monument and accessories I established to perpetuate the original location of this corner:

At point set above from original evidence set 2 inch inside diameter galvanized wrought iron pipe, 5 feet long, filled with concrete, flanged at bottom with brass cap marked:



from which the following blazed and scribed new bearing trees bear:

Cedar 8 ins., N.35°E., 16.39 feet or 24.83 lks.
 Black Ash 9 ins., S.41°E., 25.81 feet or 39.11 lks.
 Cedar 7 ins., S.44°W., 42.00 feet or 63.64 lks.
 Cedar 7 ins., N.51°W., 19.14 feet or 29.00 lks.



● = Corner monument restored

□ =

Resident witnesses.....

Dated at Rhinelanders, Wisconsin, this 14th day of March 1967.

Signature Jean F. Resvick Title Cadastral Surveyor
 (County Surveyor, Registered Land Surveyor, or other duly authorized official)

Surveyors Registration No. S-802 DOC. No. 94222

Office of Register of Deeds County of Forest

I hereby certify that the within instrument was filed in this office for record on the 27th day of February 1968, and was filed in Book No. I Page No. _____ of County Records.

Signature Eugene Stutzman Title Register of Deeds

Township 37 North, Range 13 East, Section 1, Index No. E-25, Page No. _____

43713010000

E 25

U. S. PUBLIC LAND SURVEY MONUMENT RECORD

INSTRUCTIONS:

This record shall show the location of the corner and shall include all of the following nine elements (a through i).

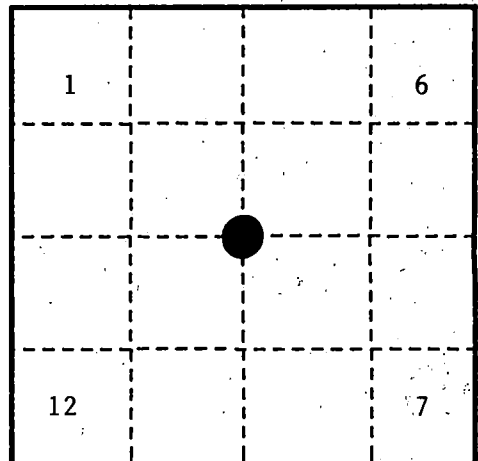
- (a) Identify the corner by reference to the U.S. public land survey system.
 O = Corner monument restored.

Section corner to Sections 1-6-7-12;
 T.37N., R.13-14E., Forest County,
 Wisconsin

REGISTER'S OFFICE
 Forest County, Wis.

Received for record this 20th day
 of November A.D., 1990 at
1:00 o'clock P. M. and recorded
 in Vol. Corner Restorations
 page E-25

Paul H. Schenker
 Register of Deeds



- (b) Describe any record evidence, monument evidence, occupational evidence, testimonial evidence or any other material evidence you considered, and whether the monument was found or placed.

In 1857, Alfred Millard set a wood post with the following B.T.'s: Cedar, 10", N.59°W., 50 links (33 feet); Cedar, 18", N.68°E., 48 links (31.68 feet); Hemlock; 22", S.71°E., 59 links (38.94 feet); Hemlock, 16", S.65°W., 11 links (7.26 feet).

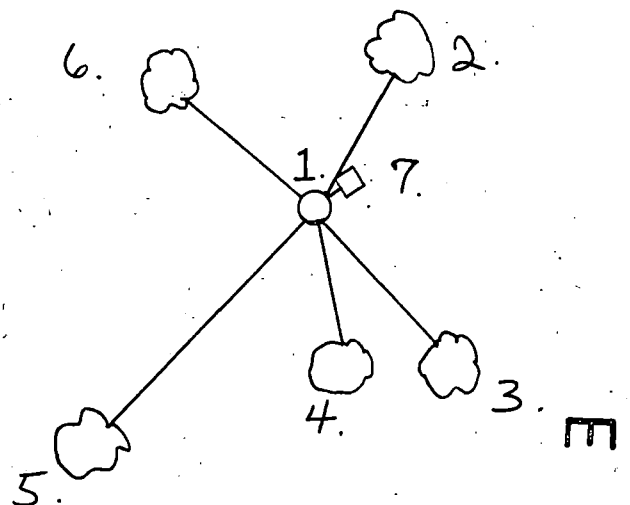
In 1964, Jean Resvick (RLS) found original fallen scribed 18" Cedar. Set corner position at S.68°W., 31.68 feet from Cedar and found both original Hemlock stump holes at record bearing and distance. Placed a 2" iron pipe with brass cap stamped to identify the corner with the following B.T.'s: Cedar, 8", N.35°E., 16.39 feet; Black Ash, 9", S.41°E., 25.81 feet; Cedar, 7", S.44°W., 42.00 feet; Cedar, 7", N.51°W., 19.14 feet.

In 1990, Alan Harrison (RLS) found monument and accessories as per Resvick, with the Southeast B.T. dead. Added a new Southeast B.T. and steel sign post.

- (c) In the plan view drawing below, provide reference ties to at least 4 witness monuments, or, if the location is within a municipality, to at least 2 witness monuments. (witness monuments shall be made of concrete, natural stone, iron or other equally durable material.)

- (d) Show a plan view drawing depicting the relevant monuments and reference ties which is sufficient in detail to enable accurate relocation of the corner monument if the corner monument is disturbed. Indicate north.

1. 2" x 60" iron pipe filled with concrete with brass cap stamped to identify the corner.
2. Cedar, 8", N.35°E., 16.39 feet.
3. Black Ash, 9", S.41°E., 25.81 feet (dead).
4. Cedar, 12", S.20°E., 18.93 feet (new).
5. Cedar, 7", S.44°W., 42.00 feet.
6. Cedar, 7", N.51°W., 19.14 feet.
7. Steel Sign Post, Northeast, 1.13 feet.



E
25

- (e) Describe any material discrepancy between the location of the corner as restored or reestablished and the location of that corner as previously restored or reestablished by distance and direction. Show the discrepancy on the plan view drawing under (d), above. Show the distances between the corner as previously restored or reestablished and (1) the corner as restored or reestablished, and (2) to at least 2 of the witness monuments shown on the drawing in (d), above.

None.

- (f) Was the corner restored through acceptance of (1) an obliterated evidence location, or, (2) a found perpetuated location?


(2) a found perpetuated location

- (g & h) Was the corner reestablished through lost corner proportionate methods? If so, show the method, including the directions and distances to other public land survey corners used as evidence or used for proportioning in determining the corner location?

No.

(1) I, Alan D. Harrison

(type or print name) certify that the corner location shown on this record was determined by me or under my direction and control and that this U.S. Public Land Survey Monument Record is correct and complete to the best of my knowledge and belief.



Signature

Date

CERTIFICATE READY FOR FILING:

Dale B. Staeger
District Ranger

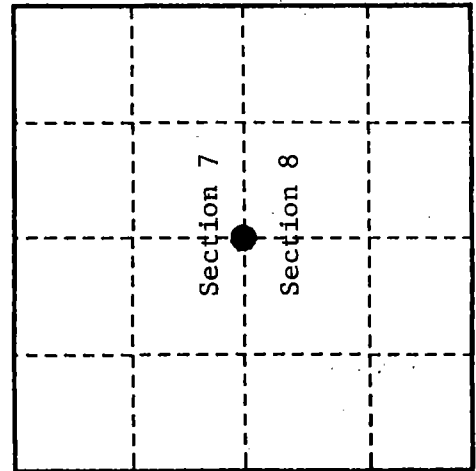
U. S. PUBLIC LAND SURVEY MONUMENT RECORD

INSTRUCTIONS:

This record shall show the location of the corner and shall include all of the following nine elements (a through i).

- (a) Identify the corner by reference to the U.S. public land survey system.
 O = Corner monument restored.

Quarter Corner common to Sections 7 and 8
 T37N, R13E, Forest County, Wisconsin



- (b) Describe any record evidence, monument evidence, occupational evidence, testimonial evidence or any other material evidence you considered, and whether the monument was found or placed.

Original Government Survey in 1865 by J. L. Nowlin.

North, 40.00 chains, set wood post, Cedar, 12", N15°W, 4 lks, Cedar, 8", N83°E, 20 lks.

In 1965, Jean Resvick, a Land Surveyor with the U.S. Forest Service, found an original cedar corner post and a scribed original cedar bearing tree. He replaced cedar post with a 2" diameter galvanized iron pipe with a brass cap stamped as follows: T37N, R13E, 1/4, S7, S8, 1965, S-802 from which the following bear:

Aspen	4"	N 51°30'E	23.6 feet
Spruce	6"	N 20°W	46.6 feet
Spring		S 64°W	22.1 feet

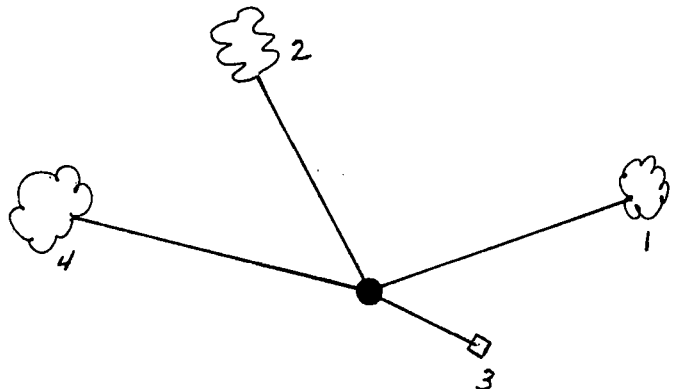
A survey by Jean Resvick dated 1965 - 1971 which included Sections 4,5,6,7 is on file with the U.S.F.S.

On 9/24/99, Gary L. Pisoni, RLS found above monument and assessories as described below.

- (c) In the plan view drawing below, provide reference ties to at least 4 witness monuments, or, if the location is within a municipality, to at least 2 witness monuments. (witness monuments shall be made of concrete, natural stone, iron or other equally durable material.)

- (d) Show a plan view drawing depicting the relevant monuments and reference ties which is sufficient in detail to enable accurate relocation of the corner monument if the corner monument is disturbed. Indicate north.

1. Aspen, 11", N 58°E, 23.37 feet
2. Spruce, 12", N 20°W, 47.07 feet
3. Steel sign post, S 50°E, 2.0 feet
4. Red Maple, 5", N 60°W, 16.67 feet (NBT)



REGISTER'S OFFICE
 Forest County, Wis.
 Received for record this 27 day
 of October A.D., 1999 at
10:05 o'clock A.M. and recorded
 in Vol. Corner Restoration
 page G-5
Kay Swanson, Deputy
 Register of Deeds

G-5

43713072000

G-5

- (e) Describe any material discrepancy between the location of the corner as restored or reestablished and the location of that corner as previously restored or reestablished by distance and direction. Show the discrepancy on the plan view drawing under (d). above. Show the distances between the corner as previously restored or reestablished and (1) the corner as restored or reestablished, and (2) to at least 2 of the witness monuments shown on the drawing in (d). above.

None

- (f) Was the corner restored through acceptance of (1) an obliterated evidence location, or, (2) a found perpetuated location?
Restored from accepted evidence.

- (g & h) Was the corner reestablished through lost corner proportionate methods? If so, show the method, including the directions and distances to other public land survey corners used as evidence or used for proportioning in determining the corner location?

(1) I, Gary L. Pisoni

(type or print name) certify that the corner location shown on this record was determined by me or under my direction and control and that this U.S. Public Land Survey Monument Record is correct and complete to the best of my knowledge and belief.

Signature

Gary L. Pisoni


10-1-99

Date

CERTIFICATE READY FOR FILING:

Shirley A. [Signature]

District Ranger



CERTIFIED LAND CORNER RESTORATION

State of Wisconsin

County of Forest

} ss.

I Jean F. Resvick, do hereby certify that on the 9th day of July, 1965,
I found evidence of the west quarter corner of Section 8
Township 37 North, Range 13 East, Fourth Principal Meridian, as described
hereon; and that from this evidence I established a new monument and accessories as described hereon to per-
petuate the original location of this corner:

Description of original monument and accessories and subsequent restorations:

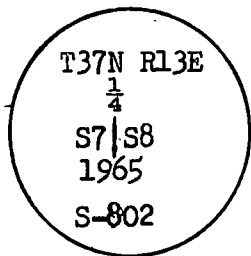
Surveyed in 1865 by J. L. Nowlin
40.0 chains north between Sec. 7 & 8 set post
Cedar 12 ins., bears N. 15°W., 4 lks.
Cedar 8 ins., bears N. 83°E., 20 lks.

Description of corner evidence found:

Cedar 16 ins., fallen, scribing very plain. At a point S. 15° E. From cedar found
point of post. Corner on hill side with many springs.

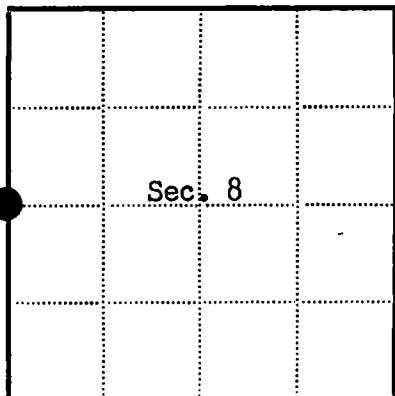
Description of monument and accessories I established to perpetuate the original location of this corner:

Replaced point of post with 2 inch. inside diameter, galvanized iron pipe,
5 feet long, filled with concrete, flanged at bottom, with brass cap marked.



from which the following blazed and scribed new bearing trees bear

Popple 4 ins. diam., bears N. 51°30'E., 23.62 ft. or 35.79 lks.
Spruce 6 ins. diam., bears N. 20°W., 46.60 ft. or 70.61 lks.
Spring developed with wooden barrel, bears S. 64°W., 22.10 ft. or 33.48 lks.



● = Corner monument restored

□ =

Resident witnesses

Dated at Rhineland Wisconsin, this 3rd day of Sept.
1965.

Signature Jean F. Resvick Title Cadastral Surveyor
(County Surveyor, Registered Land Surveyor, or other duly authorized official)

Surveyors Registration No. S-802

90938

Office of Register of Deeds County of Forest

I hereby certify that the within instrument was filed in this office for record
on the 17 day of December, 1965, and was filed in Book
No. 1 Page No. of County Records at 4:00 P.M.

Signature Anna Peterson Title Register of Deeds

Township 37 North, Range 13 East, Section 8, Index No. G-5, Page No.

43713072000

U.S. PUBLIC LAND SURVEY MONUMENT RECORD

Index No. **G-9**

State of Wisconsin }
County of Forest } ss.

I, Gary L. Pisoni, do hereby
certify that on the 1st day
of March, 1993, I found
evidence of the West Quarter
corner of Section 9
Township 37, North, Range
13 East, Fourth Principal Meridian,
as described hereon; and that from this evidence
I established a new monument and accessories
as described hereon to perpetuate the original
location of this corner.

Resident witnesses:

.....
.....
.....

History of original corner establishment:

Original Government Survey in 1865 by J.L. Nowlin. North between Sections 8 and 9, at 40.00 chains, set Quarter Section Post, from which the following bear;

Sugar	15"	N25°W	8 lks.
Sugar	12"	S60°E	6 lks.

Description of corner evidence found:

No original corner evidence was recovered. No other corner evidence was recovered.

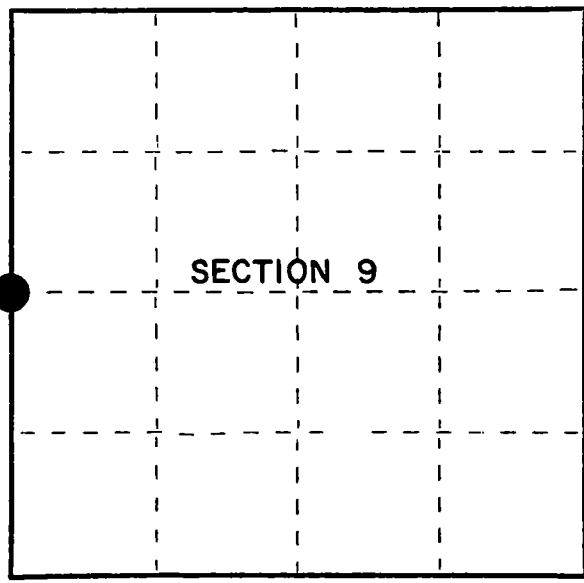
According to USFS Form #874 dated 1936, there was a squared post for the corner on the side of the Old North Road.

I re-established the corner at proportionate distance and on line between the Northwest Section Corner of Section 9 and the Southwest Section Corner of Section 9.
The corner position fall in the center-line of a woods road running North.

Description of monument and accessories I established to perpetuate the original location of this corner.

At the corner position, set a 2½ inch diameter aluminum pipe monument, 3 feet long, 3 inches above the ground surface, with an aluminum cap stamped; T37N, R13E, 1/4, S8, S9, 1993, S-1634. From which the following new blazed and scribed bearing trees bear; (Measurements taken to a nail in side of tree)

Sugar Maple	7"	S30°E	12.15 feet
Sugar Maple	7"	S56°W	27.68 feet
Black Cherry	11"	N89°W	54.71 feet
Sugar Maple	13"	N35°W	21.76 feet
Steel Sign Post		North	1.12 feet



● = Corner monument restored.

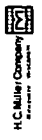
Dated at Iron River, MI, this 22nd day of April, 1993

Signature Gary L. Pisoni Title Land Surveyor Registration No. S-1634
(County Surveyor, Registered Land Surveyor, or other duly authorized official)

Office of Register of Deeds, County of Forest, I hereby certify that the within instrument was filed in this office for record on the 12th day of August, 1993 at 1:25 o'clock P M.

By [Signature] (Register of Deeds) Deputy

FORM NO. 985-A



Stock No. 26273
DOCUMENT NUMBER
148147

43713082000

U. S. PUBLIC LAND SURVEY MONUMENT RECORD

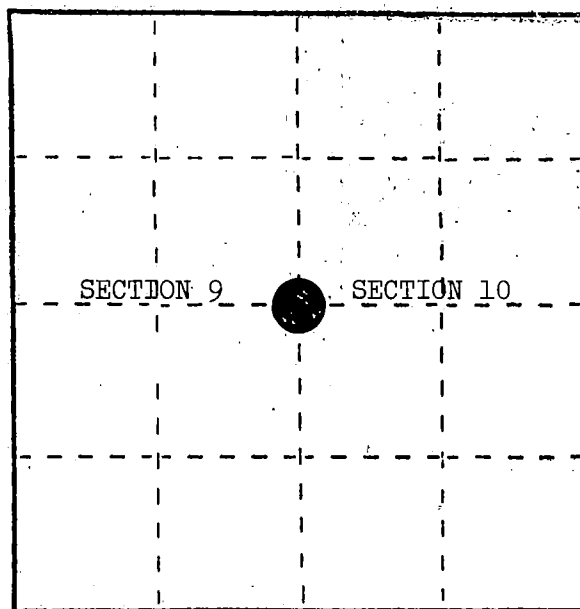
INSTRUCTIONS:

This record shall show the location of the corner and shall include all of the following nine elements (a through i).

- (a) Identify the corner by reference to the U.S. public land survey system.

○ = Corner monument restored.

Quarter corner to Sections 9 and 10, T.37N., R.13E.



- (b) Describe any record evidence, monument evidence, occupational evidence, testimonial evidence or any other material evidence you considered, and whether the monument was found or placed.

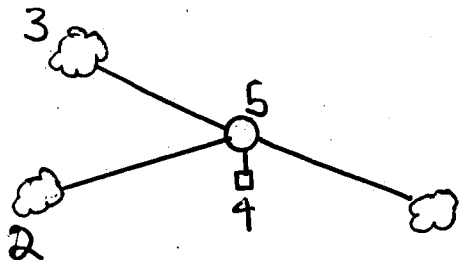
In 1865, J. L. Nowlin set $\frac{1}{4}$ section post with the following BTs: Tamarack, 12", S42°E., 25 links; Tamarack, 15", N.70°W., 15 links.

May 31, 1984, Milo Stefan found a 3" x 3" x 4' squared-up stake fallen with point in swamp; also, 3" x 3" x 12" old stake alongside. Very old blazed line southerly. Accepted old stake as the best remaining evidence of this corner and placed a 2" x 60" aluminum monument in post hole.

- (c) In the plan view drawing below, provide reference ties to at least 4 witness monuments, or, if the location is within a municipality, to at least 2 witness monuments. (Witness monuments shall be made of concrete, natural stone, iron or other equally durable material.)
Describe witness monuments.

- (d) Show a plan view drawing depicting the relevant monuments and reference ties which is sufficient in detail to enable accurate relocation of the corner monument if the corner monument is disturbed. Indicate north.

1. Cedar, 10", S.83°E., 37.45'
2. Cedar, 12", S.49°W., 42.70'
3. Cedar, 10", N.72°W., 35.94'
4. Steel Sign Post, South, 1.6'
5. 2" x 60" aluminum monument stamped to identify corner.



REGISTER'S OFFICE }
Forest County, Wis. }

Received for record this... 23rd day

of January... A.D., 1985 at

9:00 o'clock... A.M. and

recorded in Vol. CORNER RESTORATION

on page 13

D. A. Schenker
REGISTER

(e) Describe any material discrepancy between the location of the corner as restored or reestablished and the location of that corner as previously restored or reestablished by distance and direction. Show the discrepancy on the plan view drawing under (d), above. Show the distances between the corner as previously restored or reestablished and (1) the corner as restored or reestablished, and (2) to at least 2 of the witness monuments shown on the drawing in (d), above.

(f) Was the corner restored through acceptance of (1) an obliterated evidence location, or, (2) a found perpetuated location?

(2) a found perpetuated location.

(g&h) Was the corner reestablished through lost corner proportionate methods? If so, show the method, including the directions and distances to other public land survey corners used as evidence or used for proportioning in determining the corner location?

No.

(i) I, Milo E. Stefan
(type or print name) certify that the corner location shown on this record was determined by me or under my direction and control and that this U.S. Public Land Survey Monument Record is correct and complete to the best of my knowledge and belief.

Milo E. Stefan
Signature

12/24/84
Date



U.S. PUBLIC LAND SURVEY MONUMENT RECORD

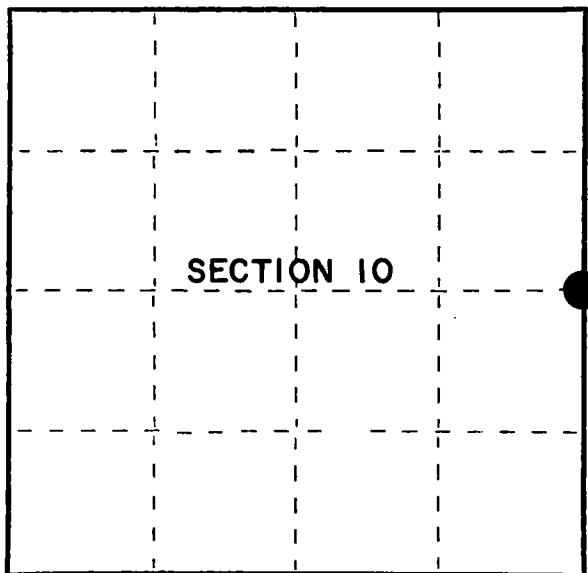
Index No. **G-17**

State of Wisconsin }
County of Forest } ss.

I Gary L. Pisoni, do hereby
certify that on the 8th day
of March, 1993, I found
evidence of the East Quarter
corner of Section 10
Township 37, North, Range
13 East, Fourth Principal Meridian,
as described hereon; and that from this evidence
I established a new monument and accessories
as described hereon to perpetuate the original
location of this corner.

Resident witnesses:

.....
.....
.....



● = Corner monument restored.

History of original corner establishment:

Original Government Survey in 1865 by J.L. Nowlin. North between Sections 10 and 11,
at 40.00 chains, set Quarter Section Post, from which the following bear;

Spruce	10"	N75°W	10 lks.
Spruce	6"	S63°E	5 lks.

Description of corner evidence found:

No corner evidence was recovered.

I re-established the corner position at proportionate distance and on line between
the Northeast and Southeast Section Corners of Section 10.

Description of monument and accessories I established to perpetuate the original location of this corner.
At the corner position, set a 2½ inch diameter aluminum pipe monument, 3 feet long,
3 inches above the ground surface, with an aluminum cap stamped; T37N R13E, 1/4,
S10, S11, 1993, S-1634. From which the following new blazed and scribed bearing trees
bear; (Measurements are taken to a nail in side of tree)

Balsam	6"	S33°E	16.43 feet
Red Maple	8"	S04°W	16.01 feet
Red Maple	7"	N50°W	9.79 feet
Red Maple	8"	N01°E	18.55 feet
Steel Sign Post		East	1.12 feet

Dated at Iron River, MI, ~~xxx~~ this 22nd day of April, 1993

Signature Gary L. Pisoni Title Land Surveyor Registration No. S-1634
(County Surveyor, Registered Land Surveyor, or other duly authorized official)

Office of Register of Deeds, County of Forest, I hereby certify that the within
instrument was filed in this office for record on the 12th day of August, 1993
at 1:25 o'clock P M.

By Paul Chittlo (Register of Deeds) Deputy

U. S. PUBLIC LAND SURVEY MONUMENT RECORD

INSTRUCTIONS:

This record shall show the location of the corner and shall include all of the following nine elements (a through i).

- (a) Identify the corner by reference to the U.S. public land survey system.

○ = Corner monument restored.

Quarter Corner to Sections 11 and 12, T.37N., R.13E.

REGISTER'S OFFICE
Forest County, Wis.

Received for record this 17th day

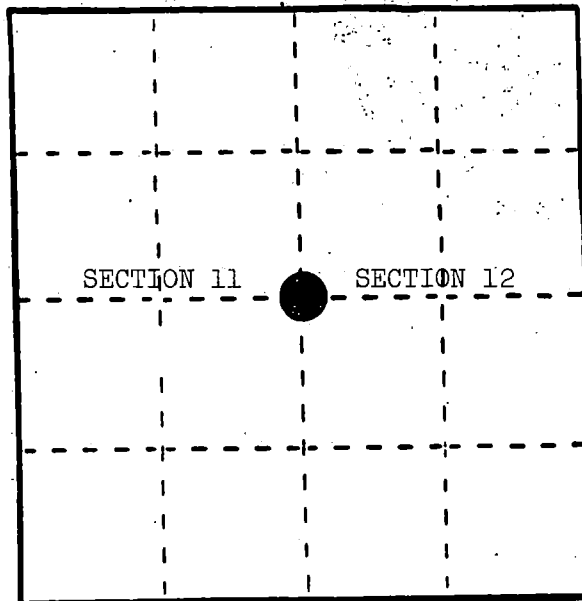
of March A.D., 1986 at

10:40 o'clock A.M. and recorded

In Vol. CORNER RESTORATIONS

page 6-21

Paul Aschenbrenner
Register of Deeds



- (b) Describe any record evidence, monument evidence, occupational evidence, testimonial evidence or any other material evidence you considered, and whether the monument was found or placed.

In 1859, William Daugherty set wood post with the following BTs: Cedar, 12", N.65°E., 12 links; Hemlock, 12", S.39°W., 15 links.

In 1937, Lorenz found new Cedar post. Put location poster on 4" Cedar. Corner bears N.80°E., 24 links.

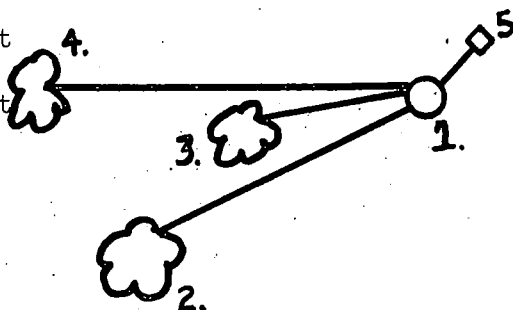
In 1984, H. Neider found Cedar tipped out with location poster. No evidence of post. Possible post hole.

June 19, 1985, Alan Harrison found position as per Neider. Area is in Aspen regeneration. No evidence of original BTs. Accepted post hole as best available evidence of corner position. It appears this fits farm corners in Section 21 by photo interpretation.

- (c) In the plan view drawing below, provide reference ties to at least 4 witness monuments, or, if the location is within a municipality, to at least 2 witness monuments. (Witness monuments shall be made of concrete, natural stone, iron or other equally durable material.)
Describe witness monuments.

- (d) Show a plan view drawing depicting the relevant monuments and reference ties which is sufficient in detail to enable accurate relocation of the corner monument if the corner monument is disturbed. Indicate north.

- 2" x 36" aluminum monument, in a mound of stone, stamped to identify the corner.
- Red Maple, 6", S.55°W., 63.12 feet
- Cedar stub, 10", S.80°W., 15.14 feet
- Red Maple, 7", West, 82.44 feet
- Steel Sign Post, Northeast, 3.1 feet



- (e) Describe any material discrepancy between the location of the corner as restored or reestablished and the location of that corner as previously restored or reestablished by distance and direction. Show the discrepancy on the plan view drawing under (d), above. Show the distances between the corner as previously restored or reestablished and (1) the corner as restored or reestablished, and (2) to at least 2 of the witness monuments shown on the drawing in (d), above.

None.

- (f) Was the corner restored through acceptance of (1) an obliterated evidence location, or, (2) a found perpetuated location?

(1) an obliterated evidence location.

- (g) Was the corner reestablished through lost corner proportionate methods? If so, show the method, including the directions and distances to other public land survey corners used as evidence or used for proportioning in determining the corner location?


No.

Alan D. Harrison

- (1) I, Alan D. Harrison (type or print name) certify that the corner location shown on this record was determined by me or under my direction and control and that this U.S. Public Land Survey Monument Record is correct and complete to the best of my knowledge and belief.

Alan D. Harrison
Signature

1/3/86
Date



U. S. PUBLIC LAND SURVEY MONUMENT RECORD

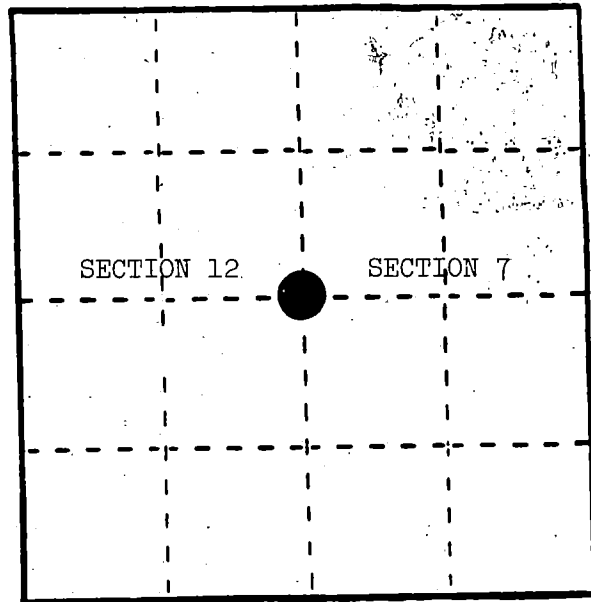
INSTRUCTIONS:

This record shall show the location of the corner and shall include all of the following nine elements (a through i).

- (a) Identify the corner by reference to the U.S. public land survey system.

○ = Corner monument restored.

Quarter Corner to Sections 7 and 12, T.37N., R.13E.



REGISTER'S OFFICE
Forest County, Wis.

Received for record this 17th day
of March, A.D., 1986 at
10:40 o'clock A.M. and recorded
in Vol. CORNER RESTORATIONS
page 6-25

Paul Aschenbrenner
Register of Deeds

- (b) Describe any record evidence, monument evidence, occupational evidence, testimonial evidence or any other material evidence you considered, and whether the monument was found or placed.

In 1858, Alfred Millard set wood post with the following BTs: Lynn, 22", N.79°E., 19 links; Lynn, 12", S.79°W., 17 links.

March 27, 1937, CCCs found Cedar post, 5" x 5" x 30", in good shape and scribed. Also found Yellow Birch stump, S.27°E., 18 links and location poster on 8" Maple, S.9°E., 31 links.

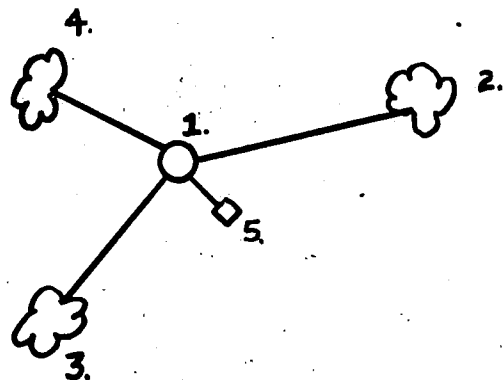
October, 1964, J. Resvick found fence corner with fence north and west, 4" x 4" squared post (rotted off), 6" x 6" post lying on side, 12" Yellow Birch stump (scribed), S.25°E., 12.70 feet, and 15" Lynn, S.79°W., 11.22 feet.

June 19, 1985, Alan Harrison found corner of fence line--2 feet south is post hole with 6" x 6" post lying on ground. Also found double Basswood progeny, S.79°W., 11.2 feet; 14" Sugar (as per "874"), S.9°E., 20.5 feet; old Yellow Birch stump with a 12" live Yellow Birch growing on top, S.27°E., 12.0 feet.

- (c) In the plan view drawing below, provide reference ties to at least 4 witness monuments, or, if the location is within a municipality, to at least 2 witness monuments. (Witness monuments shall be made of concrete, natural stone, iron or other equally durable material.)
Describe witness monuments.

- (d) Show a plan view drawing depicting the relevant monuments and reference ties which is sufficient in detail to enable accurate relocation of the corner monument if the corner monument is disturbed. Indicate north.

1. 2" x 36" aluminum monument, in a mound of stone, stamped to identify the corner.
2. Sugar, 9", N.62°E., 20.02 feet
3. Sugar, 8", S.46°W., 21.21 feet
4. Yellow Birch, 11", N.52°W., 19.62 feet
5. Steel Sign Post, Southeast, 1.10 feet



- (e) Describe any material discrepancy between the location of the corner as restored or reestablished and the location of that corner as previously restored or reestablished by distance and direction. Show the discrepancy on the plan view drawing under (d), above. Show the distances between the corner as previously restored or reestablished and (1) the corner as restored or reestablished, and (2) to at least 2 of the witness monuments shown on the drawing in (d), above.


None.

- (f) Was the corner restored through acceptance of (1) an obliterated evidence location, or, (2) a found perpetuated location?

(2) a found perpetuated location.

- (g) Was the corner reestablished through lost corner proportionate methods? If so, show the method, including the directions and distances to other public land survey corners used as evidence or used for proportioning in determining the corner location?

No.



- (i) I, Alan D. Harrison
(type or print name) certify that the corner location shown on this record was determined by me or under my direction and control and that this U.S. Public Land Survey Monument Record is correct and complete to the best of my knowledge and belief.

Alan D. Harrison 1/3/85
Signature Date

U.S. PUBLIC LAND SURVEY MONUMENT RECORD

Index No. J-3

State of Wisconsin }
County of Forest } ss.

I Gary L. Pisoni, do hereby
certify that on the 10th day
of March, 1993, I found
evidence of the North Quarter
corner of Section 18
Township 37, North, Range
13 East, Fourth Principal Meridian,
as described hereon; and that from this evidence
I established a new monument and accessories
as described hereon to perpetuate the original
location of this corner.

Resident witnesses:

History of original corner establishment:
Original Government Survey in 1865 by J.L. Nowlin.

In 1965-66 Jean Resvick, a Land Surveyor with the U.S. Forest Service, found the corner position marked by an iron pipe. In place of iron pipe, he set a 2 inch inside diameter by 5 foot long galvanized iron pipe with a brass cap stamped to identify the corner. He made the following corner references;

Maple	6"	N80°E	39.4 feet
Basswood	6"	S40°W	17.6 feet
Y. Birch	7"	N76°W	62.6 feet
Steel Sign Post		North	2.0 feet

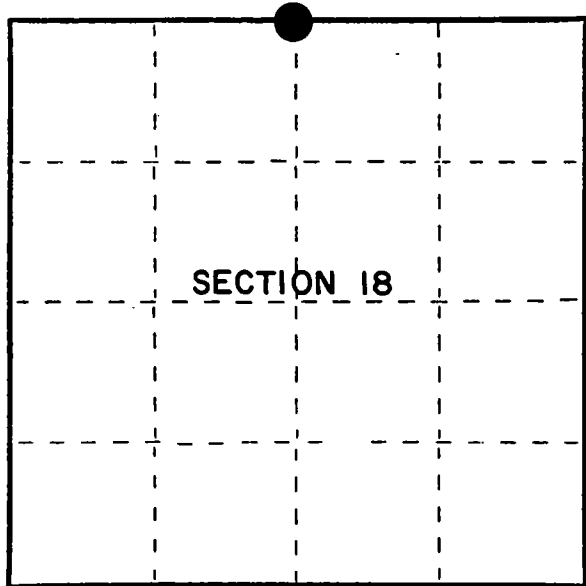
Description of corner evidence found:

Found the monument as described and in place, from which the following bear;

Sugar Maple	14"	N82°E	39.36 feet
Basswood	11"	S38°W	17.60 feet
Y. Birch	13"	N76°W	62.65 feet
Steel Sign Post		North	2.00 feet

Description of monument and accessories I established to perpetuate the original location of this corner.

Painted existing bearing trees and attached B.T. signs to same.



● = Corner monument restored.

Dated at Iron River, MI, this 22nd day of April, 1993

Signature Gary L. Pisoni Title Land Surveyor Registration No. S-1634
(County Surveyor, Registered Land Surveyor, or other duly authorized official)

Office of Register of Deeds, County of Forest, I hereby certify that the within
instrument was filed in this office for record on the 12th day of August, 1993
at 1:25 o'clock P M.

(Register of Deeds)
By [Signature] Deputy

FORM NO. 985-A
Stock No. 26273
DOCUMENT NUMBER
148157

43713070020


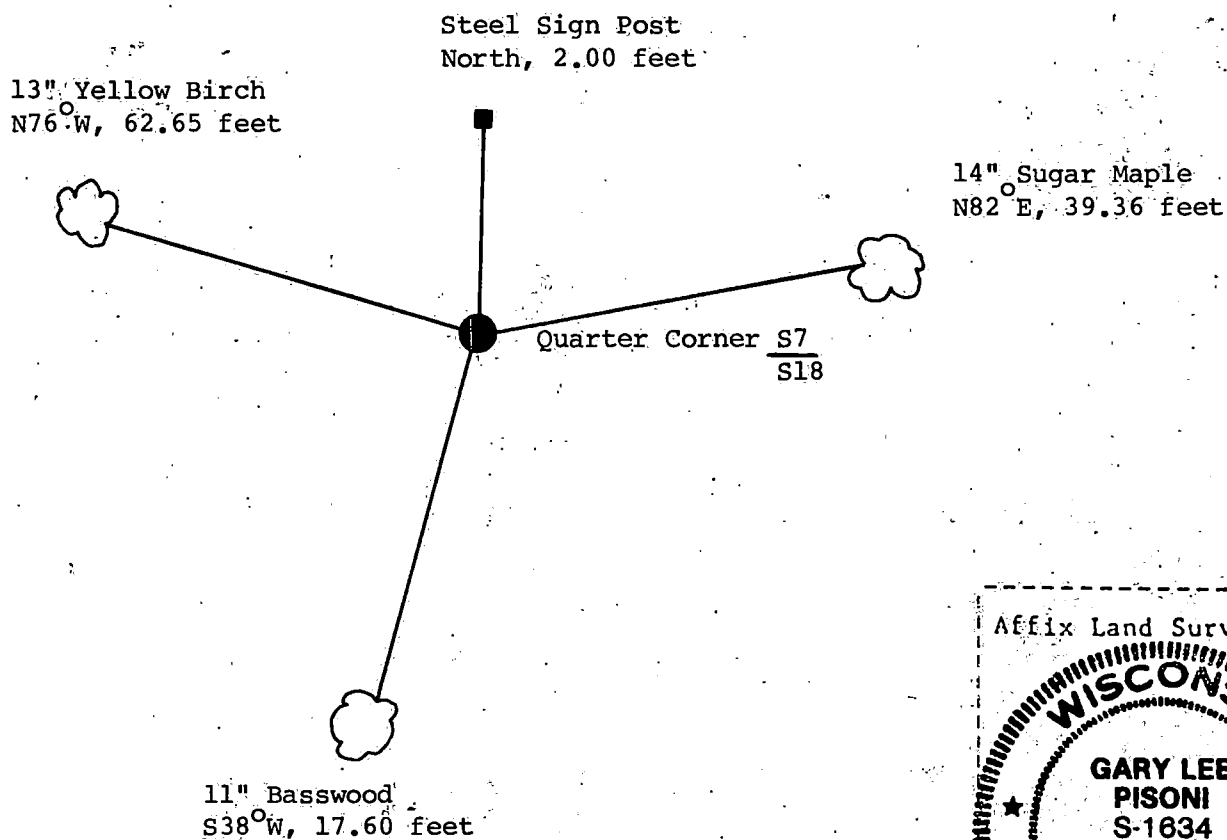
(e) Describe any material discrepancy between the location of the corner as restored or reestablished and the location of that corner as previously restored or reestablished by distance and direction. Show the discrepancy on the plan view drawing under (d), above. Show the distances between the corner as previously restored or reestablished and (1) the corner as restored or reestablished, and (2) to at least 2 of the witness monuments shown on the drawing in (d), above.

See drawing below.

(f) Was the corner restored through acceptance of (1) an obliterated evidence location, or, (2) a found perpetuated location?

Restored through acceptance of a found perpetuated location.

(g&h) Was the corner reestablished through lost corner proportionate methods? If so, show the method, including the directions and distances to other public land survey corners used as evidence or used for proportioning in determining the corner location?



(i) Gary L. Pisoni
(type or print name) certify that the corner location shown on this record was determined by me or under my direction and control and that this U.S. Public Land Survey Monument Record is correct and complete to the best of my knowledge and belief.

Gary L. Pisoni June 25, 1993
Signature Date

Survey requested by: Sue Vap 8/12/93
District Ranger Date

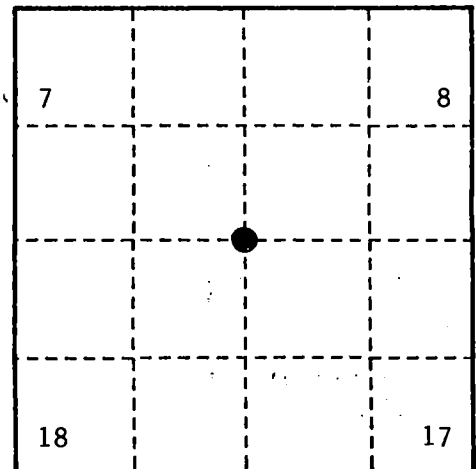
U. S. PUBLIC LAND SURVEY MONUMENT RECORD

INSTRUCTIONS:

This record shall show the location of the corner and shall include all of the following nine elements (a through i).

- (a) Identify the corner by reference to the U.S. public land survey system.
 O = Corner monument restored.

Section Corner to Sections 7, 8, 18, 17
 T37N, R13E, Forest County, Wisconsin



- (b) Describe any record evidence, monument evidence, occupational evidence, testimonial evidence or any other material evidence you considered, and whether the monument was found or placed.

Original Government Survey in 1865 by J. L. Nowlin.

North, 80.00 chains, set wood post, Hemlock, 10", N 87°E, 30 lks, Lind, 20", N40°W, 23 lks

In 1970, Jean Resvick, a Land Surveyor with the U.S. Forest Service, found an iron pipe marking corner position and said pipe is in accordance with record measurements from adjacent corner positions. He replaced iron pipe with a 2" diameter galvanized iron pipe with a brass cap stamped as follows: T37N, R13E, S7, S8, S18, S17, 1970, S-802 from which the following bear:

Balsam	6"	N 83°E	51.8 feet
Spruce	13"	N 41°W	50.7 feet

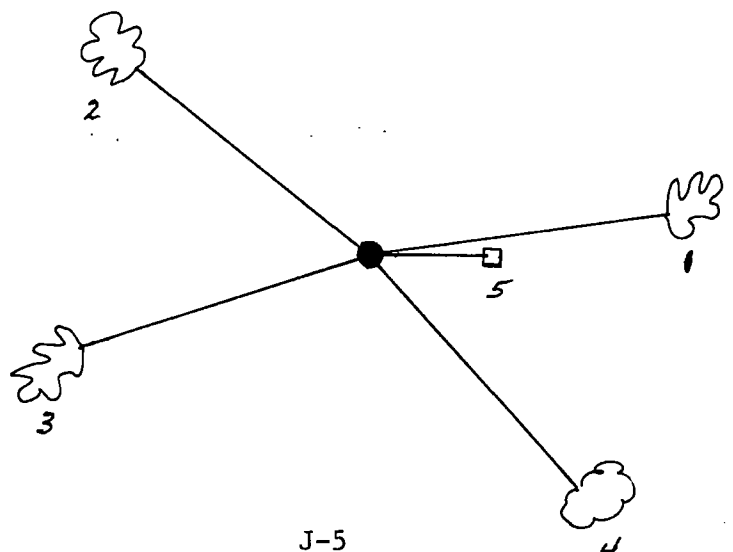
A survey by Jean Resvick dated 1965 - 1971 which included Sections 4, 5, 6, 7 is on file with the U.S.F.S.

On 9/24/99, Gary L. Pisoni RLS found above monument and assessories as described below.

- (c) In the plan view drawing below, provide reference ties to at least 4 witness monuments, or, if the location is within a municipality, to at least 2 witness monuments. (witness monuments shall be made of concrete, natural stone, iron or other equally durable material.)

- (d) Show a plan view drawing depicting the relevant monuments and reference ties which is sufficient in detail to enable accurate relocation of the corner monument if the corner monument is disturbed. Indicate north.

1. Balsam, 12", N 83°E, 51.8 feet
2. Spruce, 19", N 41°W, 50.7 feet
3. Balsam, 8", S 54°W, 21.38 feet (NBT)
4. Popple, 6", S 54°E, 7.43 feet (NBT)
5. Steel sign post, East, 1.75 feet



REGISTER'S OFFICE
 Forest County, Wis.
 Received for record this 27th day
 of October A.D., 1999 at
10:05 o'clock A.M. and recorded
 in Vol. Corner Restoration
 page J-5

Kay Swanson Deputy
 Register of Deeds

J-5

43713070000

9-A

- (e) Describe any material discrepancy between the location of the corner as restored or reestablished and the location of that corner as previously restored or reestablished by distance and direction. Show the discrepancy on the plan view drawing under (d), above. Show the distances between the corner as previously restored or reestablished and (1) the corner as restored or reestablished, and (2) to at least 2 of the witness monuments shown on the drawing in (d), above.

None

- (f) Was the corner restored through acceptance of (1) an obliterated evidence location, or, (2) a found perpetuated location?

Restored from accepted evidence.

- (g & h) Was the corner reestablished through lost corner proportionate methods? If so, show the method, including the directions and distances to other public land survey corners used as evidence or used for proportioning in determining the corner location?

Gary L. Pisoni

(1) I,

(type or print name) certify that the corner location shown on this record was determined by me or under my direction and control and that this U.S. Public Land Survey Monument Record is correct and complete to the best of my knowledge and belief.

Signature


Gary L. Pisoni

10-1-99

Date

CERTIFICATE READY FOR FILING:

[Signature]
District Ranger



U.S. PUBLIC LAND SURVEY MONUMENT RECORD

Index No. J-9

State of Wisconsin }
County of Forest } ss.

I, Gary L. Pisoni, do hereby certify that on the 1st day of March, 1993, I found evidence of the Northwest Section corner of Section 16 Township 37, North, Range 13 East, Fourth Principal Meridian, as described hereon; and that from this evidence I established a new monument and accessories as described hereon to perpetuate the original location of this corner.

Resident witnesses:

History of original corner establishment:

Original Government Survey in 1865 by J.L. Nowlin. North between Sections 16 and 17, at 80.00 chains, set Section Corner Post to Sections 8, 9, 16 and 17, from which the following bear;

Birch	12"	N58°W	20 lks.
Cedar	10"	N60°E	10 lks.

Description of corner evidence found:

No original corner evidence was recovered. No other corner evidence was recovered.

According the USFS Form #874 dated 1936-37, the corner position is in the center-line of a North-South woods road.

I re-established the corner position in the center-line of the North-South woods road and at proportionate distance between the Northwest Section Corner of Section 9 and the West Quarter Corner of Section 21.

Description of monument and accessories I established to perpetuate the original location of this corner.

At the corner position, set a 2½ inch diameter aluminum pipe monument, 3 feet long, 6 inches below the surface of the road, with an aluminum cap stamped; T37N, R13E, S8, S9, S16, S17, 1993, S-1634. From which the following new blazed and scribed bearing trees bear; (Measurements taken to a nail in side of tree)

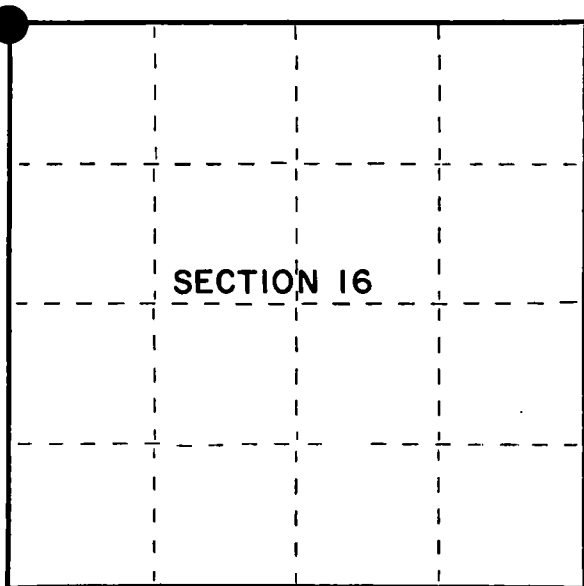
Ash	7"	N 49°E	29.37 feet
Ash	14"	S 86°E	21.16 feet
Red Maple	8"	S 68°W	28.44 feet
Ash	7"	N 45°W	43.76 feet
Steel Sign Post		West	15.03 feet

Dated at Iron River, MI, ~~WIS~~ this 22nd day of April, 1993

Signature Gary L. Pisoni Title Land Surveyor Registration No S-1634
(County Surveyor, Registered Land Surveyor, or other duly authorized official)

Office of Register of Deeds, County of Forest, I hereby certify that the within instrument was filed in this office for record on the 12th day of August, 1993 at 1:25 o'clock P M.

By [Signature] (Register of Deeds) Deputy



● = Corner monument restored.

FORM NO. 985-A

H.C. Miller Company

Stock No. 26273
DOCUMENT NUMBER
148153


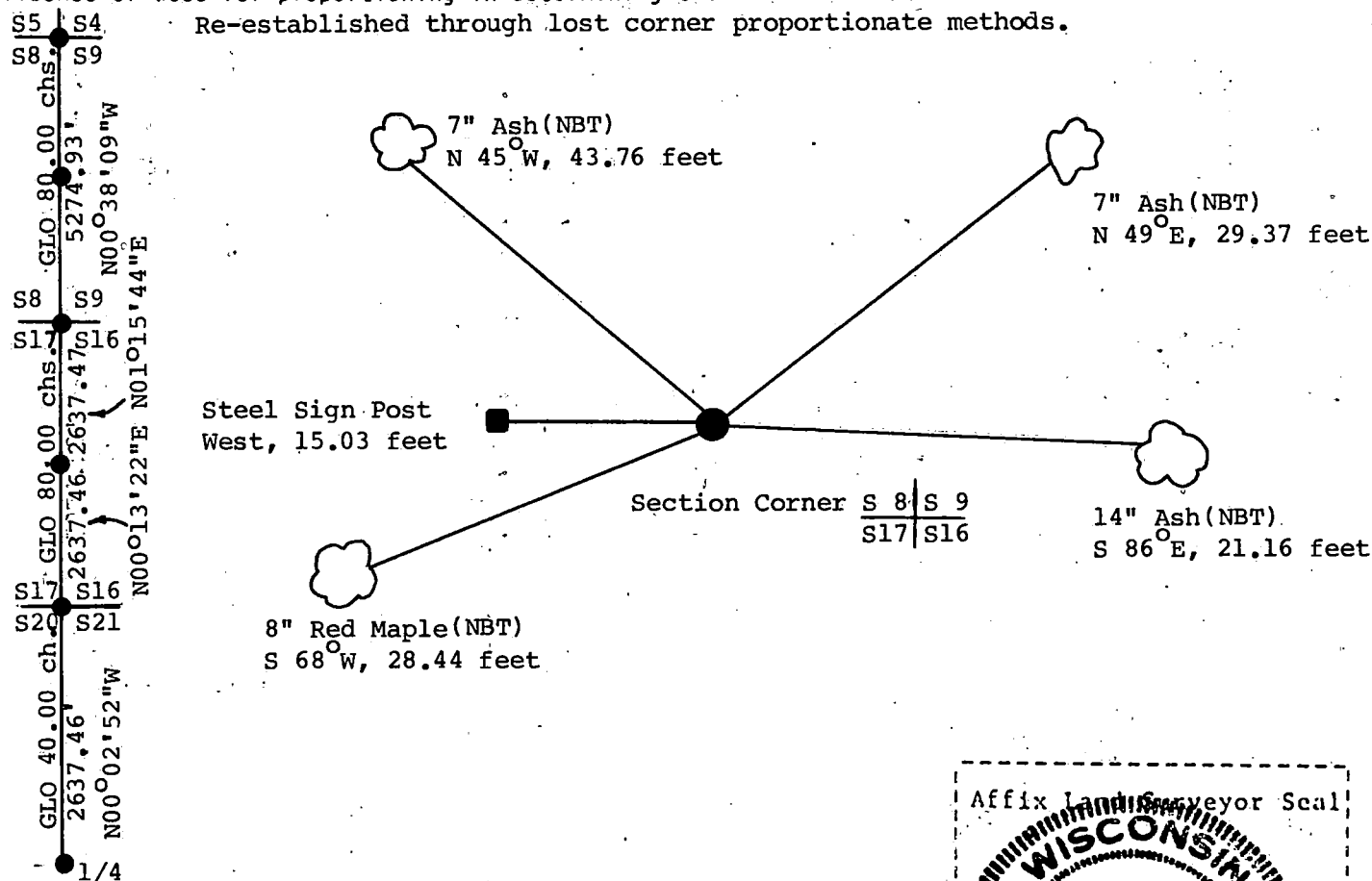
43713080000

(e) Describe any material discrepancy between the location of the corner as restored or reestablished and the location of that corner as previously restored or reestablished by distance and direction. Show the discrepancy on the plan view drawing under (d), above. Show the distances between the corner as previously restored or reestablished and (1) the corner as restored or reestablished, and (2) to at least 2 of the witness monuments shown on the drawing in (d), above.

See drawing below.

(f) Was the corner restored through acceptance of (1) an obliterated evidence location, or, (2) a found perpetuated location?

(g&h) Was the corner reestablished through lost corner proportionate methods? If so, show the method, including the directions and distances to other public land survey corners used as evidence or used for proportioning in determining the corner location?



(i) Gary L. Pisoni
(type or print name) certify that the corner location shown on this record was determined by me or under my direction and control and that this U.S. Public Land Survey Monument Record is correct and complete to the best of my knowledge and belief.

Signature Gary L. Pisoni Date June 25 1993

Survey requested by: Sue Vap Date 8/12/93
District Ranger

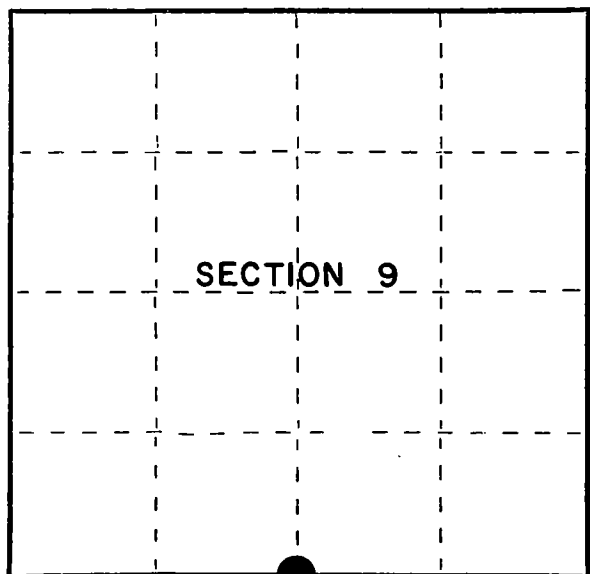
U.S. PUBLIC LAND SURVEY MONUMENT RECORD

Index No. J-11

State of Wisconsin }
County of Forest } ss.

I, Gary L. Pisoni, do hereby certify that on the 2nd day of March, 19 93, I found evidence of the South Quarter corner of Section 9 Township 37, North, Range 13 East, Fourth Principal Meridian, as described hereon; and that from this evidence I established a new monument and accessories as described hereon to perpetuate the original location of this corner.

Resident witnesses:



● = Corner monument restored.

History of original corner establishment:

Original Government Survey in 1865 by J.L. Nowlin. West corrected between Sections 9 and 16, at 40.35 chains, set Quarter Section Post to Sections 9 and 16, from which the following bear;

Sugar	15"	N45°W	20 lks.
Sugar	8"	S10°E	30 lks.

Description of corner evidence found:

No original corner evidence was recovered. No other corner evidence was recovered.

I re-established the corner position at mid-point and on line between the Southeast and Southwest Section Corners of Section 9.

Description of monument and accessories I established to perpetuate the original location of this corner.

At the corner position, set a 2½ inch diameter aluminum pipe monument, 3 feet long, 3 inches above the ground surface, with an aluminum cap stamped; T37N, R13E, 1/4, S9, S16, 1993, S-1634. From which the following new blazed and scribed bearing trees bear; (Measurements taken to a nail in side of tree)

Sugar Maple	13"	N12°W	14.78 feet
Sugar Maple	10"	N23°E	33.82 feet
Sugar Maple	12"	N64°E	26.77 feet
Basswood	12"	S37°W	44.50 feet
Steel Sign Post		West	0.62 feet

Dated at Iron River, MI, ~~Wis.~~ this 22nd day of April, 19 93.

Signature Gary L. Pisoni Title Land Surveyor Registration No S-1634
(County Surveyor, Registered Land Surveyor, or other duly authorized official)

Office of Register of Deeds, County of Forest, I hereby certify that the within instrument was filed in this office for record on the 12th day of August, 19 93.
at 1:25 o'clock P M.

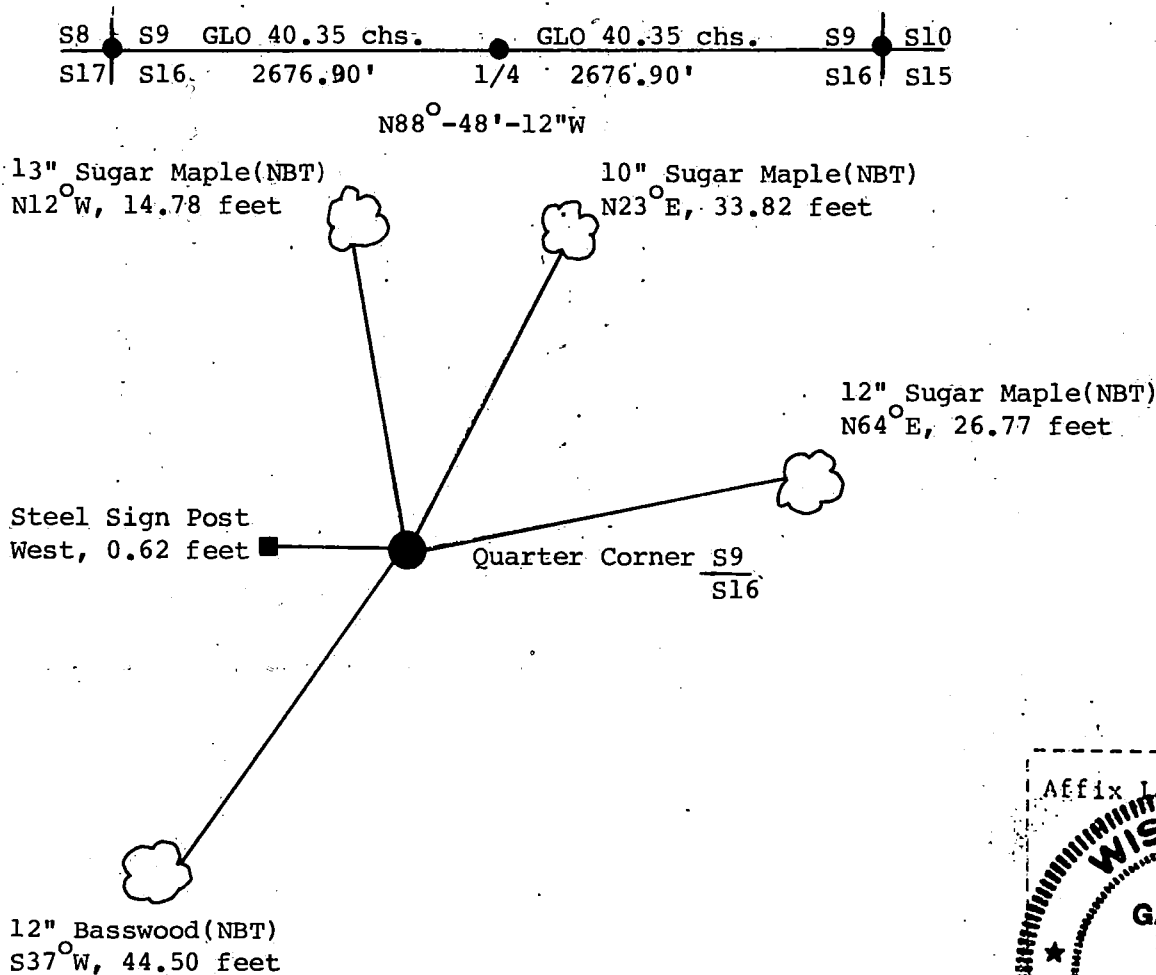
By Paul Chilo Deputy
(Register of Deeds)

(e) Describe any material discrepancy between the location of the corner as restored or reestablished and the location of that corner as previously restored or reestablished by distance and direction. Show the discrepancy on the plan view drawing under (d), above. Show the distances between the corner as previously restored or reestablished and (1) the corner as restored or reestablished, and (2) to at least 2 of the witness monuments shown on the drawing in (d), above.

See drawing below.

(f) Was the corner restored through acceptance of (1) an obliterated evidence location, or, (2) a found perpetuated location?

(g&h) Was the corner reestablished through lost corner proportionate methods? If so, show the method, including the directions and distances to other public land survey corners used as evidence or used for proportioning in determining the corner location?
Re-established through lost corner proportionate methods.



(i) I, Gary L. Pisoni
(type or print name) certify that the corner location shown on this record was determined by me or under my direction and control and that this U.S. Public Land Survey Monument Record is correct and complete to the best of my knowledge and belief.

Signature

Date

Survey requested by:

Sue Vap
District Ranger

8/12/93
Date

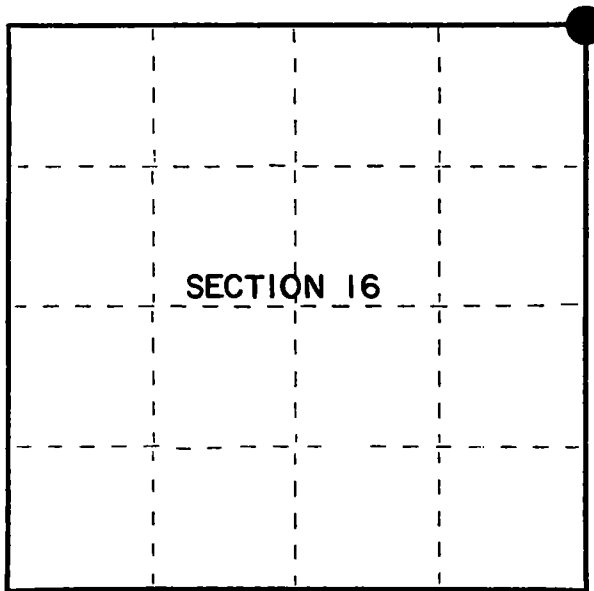
U.S. PUBLIC LAND SURVEY MONUMENT RECORD

Index No. J-13

State of Wisconsin }
County of Forest } ss.

I, Gary L. Pisoni, do hereby
certify that on the 2nd day
of March, 1993, I found
evidence of the Northeast Section
corner of Section 16
Township 37, North, Range
13 East, Fourth Principal Meridian,
as described hereon; and that from this evidence
I established a new monument and accessories
as described hereon to perpetuate the original
location of this corner.

Resident witnesses:



● = Corner monument restored.

History of original corner establishment:

Original Government Survey in 1865 by J.L. Nowlin. North between Sections 15 and 16,
at 80.00 chains, set Section Corner Post to Sections 9, 10, 15 and 16, from which
the following bear;

Hemlock	10"	N70°W	16 lks.
Cedar	12"	N71°E	15 lks.

Description of corner evidence found:

Found fence line which bears West, center-line of Hwy 55 bears North, and 2 Right of
Way Markers bear East.

I accept the center-line of Hwy 55 and the fence line to the West as the best available
evidence for restoring the corner position. The right of way posts line up with the
fence corner to the West.

Description of monument and accessories I established to perpetuate the original location of this corner.

At the corner position, set a 2½ inch diameter aluminum pipe monument, 3 feet long,
1 inch below the gravel surface in the East Shoulder of Hwy 55, with an aluminum
cap stamped; T37N R13E, S9, S10, S15, S16, 1993, S-1634. From which the following
new blazed and scribed bearing trees bear; (measurements taken to a nail in side of tree)

Utility Pole	#3713-10L1	N39°E	97.71 feet
Red Pine	15"	N67°E	87.14 feet
Balsam	10"	S65°E	77.08 feet
Center-Line Hwy 55		West	12.70 feet
Steel Sign Post		N89°34'00"E	41.17 feet

Dated at Iron River, MI, Wss, this 22nd day of April, 1993.

Signature Gary L. Pisoni Title Land Surveyor Registration No. S-1634
(County Surveyor, Registered Land Surveyor, or other duly authorized official)

Office of Register of Deeds, County of Forest, I hereby certify that the within
instrument was filed in this office for record on the 12th day of August, 1993
at 1:25 o'clock P M.

(Register of Deeds)
By John Chitt Deputy

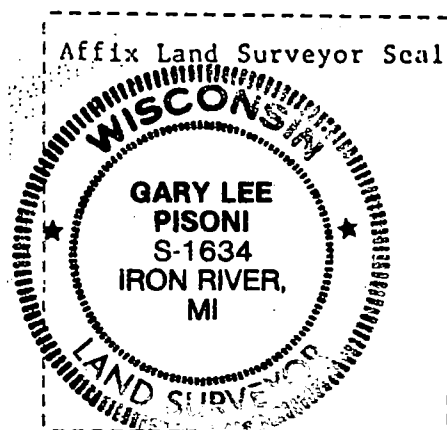
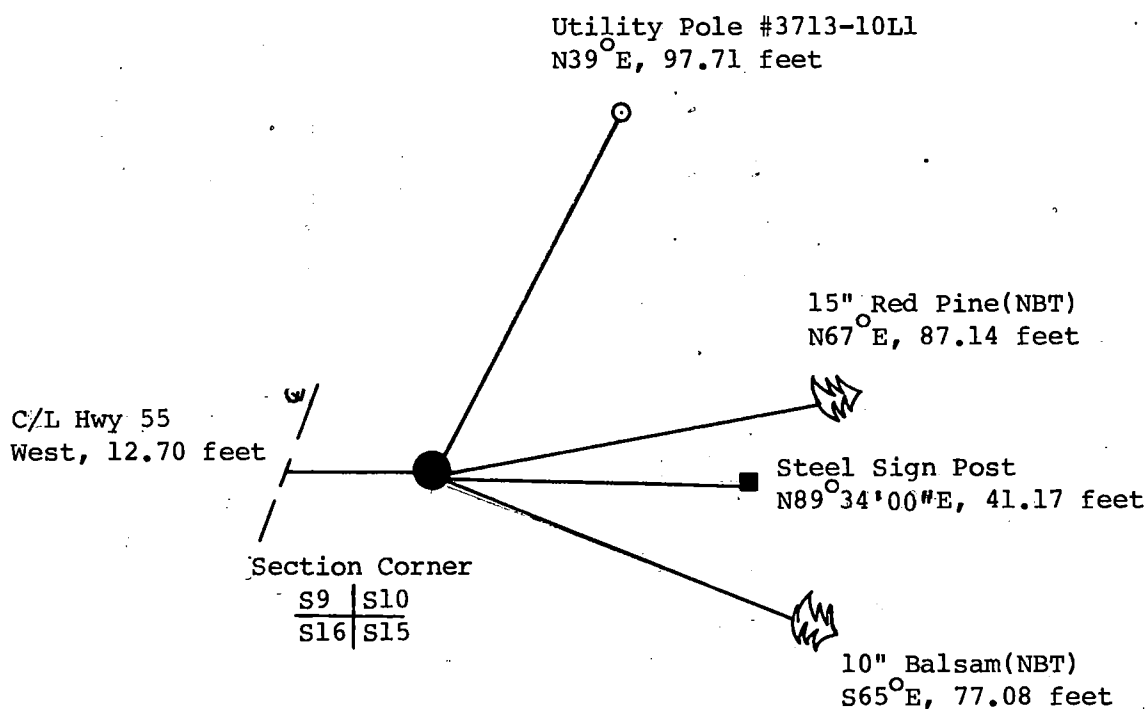
- (e) Describe any material discrepancy between the location of the corner as restored or reestablished and the location of that corner as previously restored or reestablished by distance and direction. Show the discrepancy on the plan view drawing under (d), above. Show the distances between the corner as previously restored or reestablished and (1) the corner as restored or reestablished, and (2) to at least 2 of the witness monuments shown on the drawing in (d), above.

See drawing below.

- (f) Was the corner restored through acceptance of (1) an obliterated evidence location, or, (2) a found perpetuated location?

Restored through acceptance of evidence.

- (g&h) Was the corner reestablished through lost corner proportionate methods? If so, show the method, including the directions and distances to other public land survey corners used as evidence or used for proportioning in determining the corner location?



- (i) I, Gary L. Pisoni
(type or print name) certify that the corner location shown on this record was determined by me or under my direction and control and that this U.S. Public Land Survey Monument Record is correct and complete to the best of my knowledge and belief.

Signature Gary L. Pisoni Date June 25, 1993

Survey requested by: Sue Vag Date 8/12/93
District Ranger

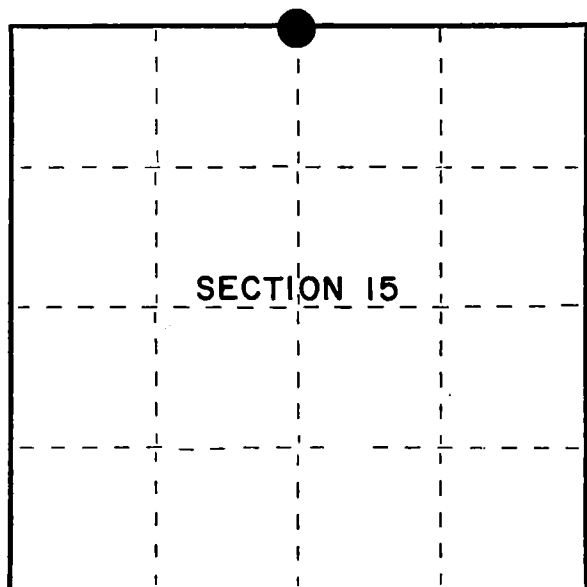
U.S. PUBLIC LAND SURVEY MONUMENT RECORD

Index No. J-15

State of Wisconsin }
County of Forest } ss.

I, Gary L. Pisoni, do hereby
certify that on the 5th day
of March, 1993, I found
evidence of the North Quarter
corner of Section 15
Township 37, North, Range
13 East, Fourth Principal Meridian,
as described hereon; and that from this evidence
I established a new monument and accessories
as described hereon to perpetuate the original
location of this corner.

Resident witnesses:



● = Corner monument restored.

History of original corner establishment:

Original Government Survey in 1865 by J.L. Nowlin. West corrected between Sections
10 and 15, at 40.25 chains, set Quarter Section Post, from which the following bear;

Elm	10"	N32°W	10 lks.
Lind	20"	S35°E	20 lks.

Description of corner evidence found:

No corner evidence was recovered.

I re-established the corner position at proportionate distance and on line between
the Northeast and Northwest Section Corners of Section 15.

Description of monument and accessories I established to perpetuate the original location of this corner.

At the corner position, set a 2½ inch diameter aluminum pipe monument, 3 feet long,
3 inches above the ground surface, with an aluminum cap stamped; T37N R13E, 1/4,
S10, S15, 1993, S-1634. From which the following new blazed and scribed bearing
trees bear; (Measurements taken to a nail in side of tree)

Sugar Maple	7"	N34°W	21.81 feet
Red Maple	6"	N17°E	13.69 feet
Sugar Maple	8"	S84°E	8.38 feet
Sugar Maple	10"	S44°W	3.45 feet
Steel Sign Post		N50°W	0.90 feet

Dated at Iron River, MI, this 22nd day of April, 1993

Signature Gary L. Pisoni Title Land Surveyor Registration No. S-1634
(County Surveyor, Registered Land Surveyor, or other duly authorized official)

Office of Register of Deeds, County of Forest, I hereby certify that the within
instrument was filed in this office for record on the 12th day of August, 1993
at 1:25 o'clock P M.


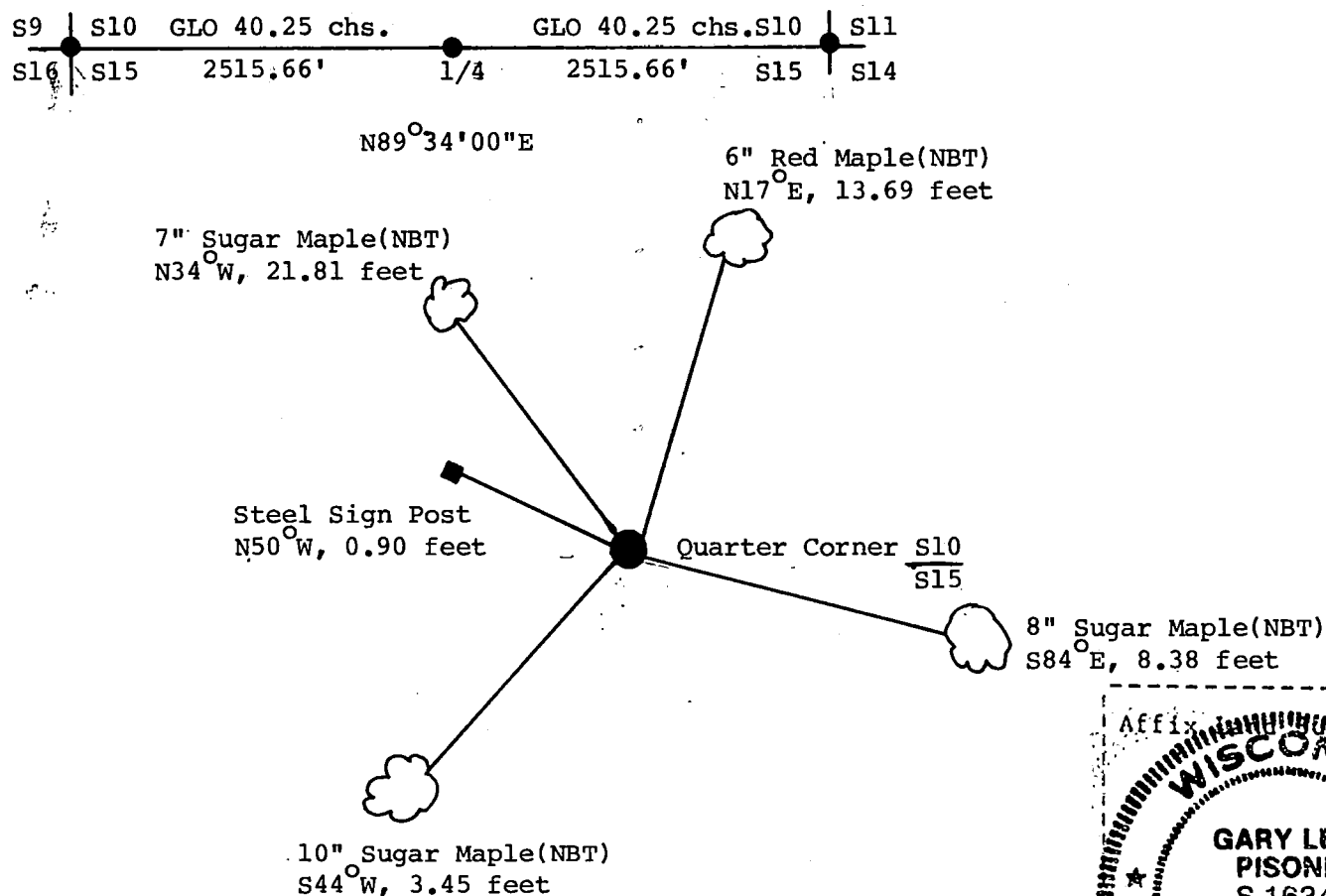
By [Signature] (Register of Deeds) Deputy

(e) Describe any material discrepancy between the location of the corner as restored or reestablished and the location of that corner as previously restored or reestablished by distance and direction. Show the discrepancy on the plan view drawing under (d), above. Show the distances between the corner as previously restored or reestablished and (1) the corner as restored or reestablished, and (2) to at least 2 of the witness monuments shown on the drawing in (d), above.

See drawing below.

(f) Was the corner restored through acceptance of (1) an obliterated evidence location, or, (2) a found perpetuated location?

(g&h) Was the corner reestablished through lost corner proportionate methods? If so, show the method, including the directions and distances to other public land survey corners used as evidence or used for proportioning in determining the corner location?
Re-established through lost corner proportionate methods.



(i) I, Gary L. Pisoni
(type or print name) certify that the corner location shown on this record was determined by me or under my direction and control and that this U.S. Public Land Survey Monument Record is correct and complete to the best of my knowledge and belief.

Gary L. Pisoni Signature June 25, 1993 Date

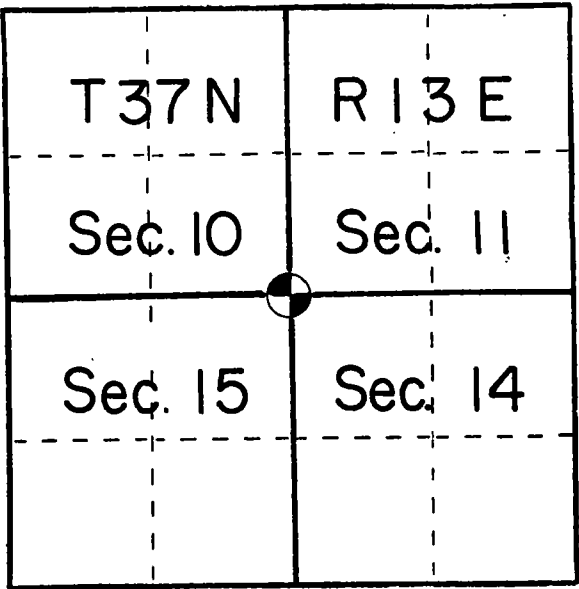
Survey requested by: Sue Vap District Ranger 8/12/93 Date

U. S. PUBLIC LAND SURVEY MONUMENT RECORD

INSTRUCTIONS: This record shall show the location of the corner and shall include all of the following nine elements (a through i).

- (a) Identify the corner by reference to the U.S. public land survey system.
○ = Corner monument restored.

Section corner to Sections 10-11-14-15,
T37N, R13E, Forest County, Wisconsin



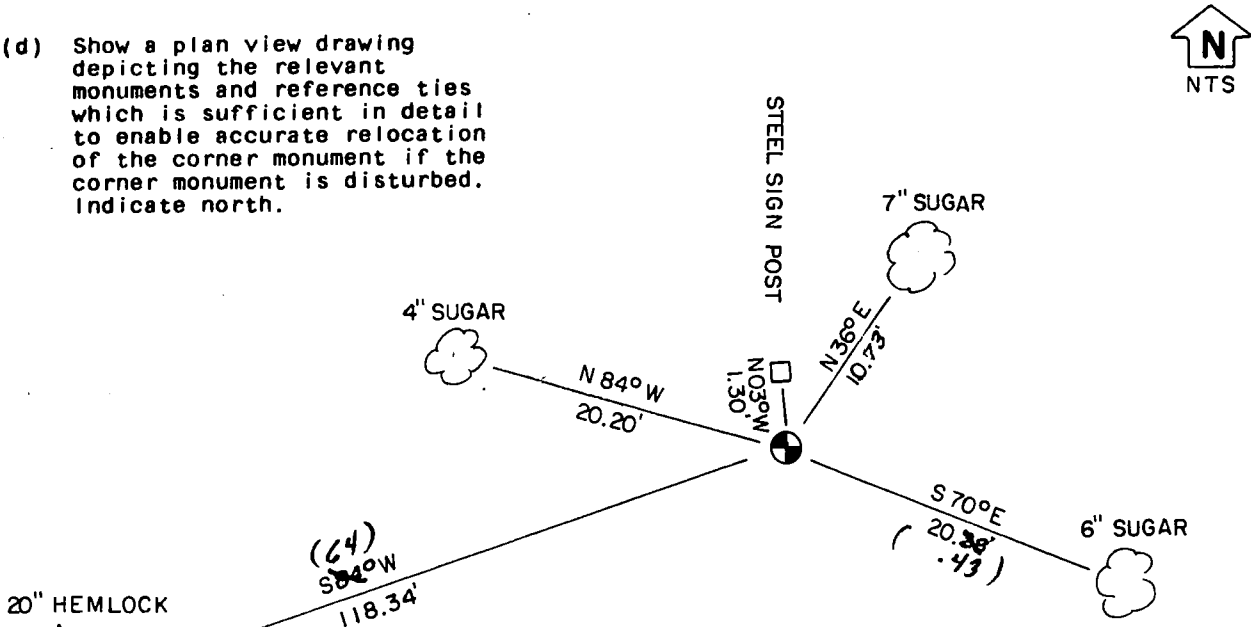
- (b) Describe any record evidence, monument evidence, occupational evidence, testimonial evidence or any other material evidence you considered, and whether the monument was found or placed.

In 1865 Nowlin set a wood post with: Birch 20" N57W 4 links
Birch 20" S67E 15 links

Found a 16" dead Hemlock with metal location tag noting bearing and distance of S25E 76 lks to original bearing tree. Found Birch stump hole N57W 4 links and Birch stump S67E 15 links. Stream call north fit 6 chains on the nose. I monumented this corner from original evidence above.

- (c) In the plan view drawing below, provide reference ties to at least 4 witness monuments, or, if the location is within a municipality, to at least 2 witness monuments. (Witness monuments shall be made of concrete, natural stone, iron or other equally durable material.)
Describe witness monuments.

- (d) Show a plan view drawing depicting the relevant monuments and reference ties which is sufficient in detail to enable accurate relocation of the corner monument if the corner monument is disturbed. Indicate north.



Set a 2"x 30" Aluminum monument with cap stamped for corner and accessories set to USFS standards.

REGISTER'S OFFICE
Forest County, Wis.
Received for record this 7th day
of August A.D., 1985 at
3:00 o'clock P.M. and recorded
in Vol. CORNER RESTORATIONS
page J-17.
Paul H. Schumacher
Register of Deeds

413713100000

- (e) Describe any material discrepancy between the location of the corner as restored or reestablished and the location of that corner as previously restored or reestablished by distance and direction. Show the discrepancy on the plan view drawing under (d), above. Show the distances between the corner as previously restored or reestablished and (1) the corner as restored or reestablished, and (2) to at least 2 of the witness monuments shown on the drawing in (d), above.

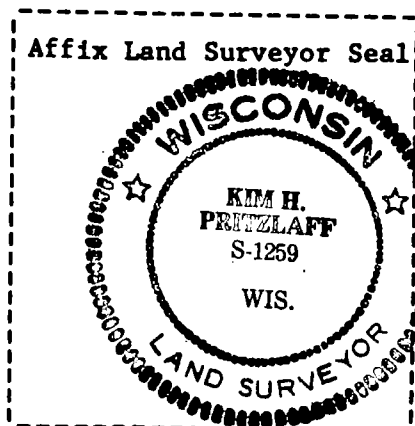
No discrepancy

- (f) Was the corner restored through acceptance of (1) an obliterated evidence location, or, (2) a found perpetuated location?

Found perpetuated location

- (g&h) Was the corner reestablished through lost corner proportionate methods? If so, show the method, including the directions and distances to other public land survey corners used as evidence or used for proportioning in determining the corner location?

No



- (i) I, Kim H Pritzlaff
(type or print name) certify that the corner location shown on this record was determined by me or under my direction and control and that this U.S. Public Land Survey Monument Record is correct and complete to the best of my knowledge and belief.

Signature

Date

10-30-84

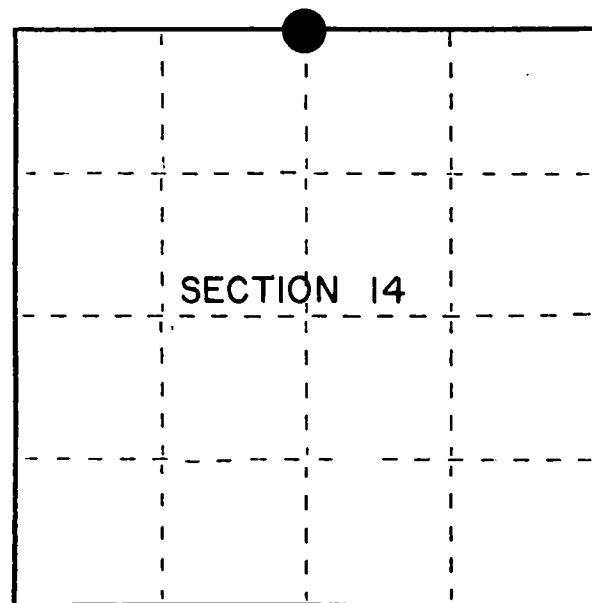
U.S. PUBLIC LAND SURVEY MONUMENT RECORD

Index No. J-19

State of Wisconsin }
County of Forest } ss.

I, Gary L. Pisoni, do hereby certify that on the 30th day of October, 1990, I found evidence of the North Quarter corner of Section 14 Township 37, North, Range 13 East, Fourth Principal Meridian, as described hereon; and that from this evidence I established a new monument and accessories as described hereon to perpetuate the original location of this corner.

Resident witnesses:



● = Corner monument restored.

History of original corner establishment:

Original Government Survey in 1865 by J.L. Nowlin. West Corrected between Sections 11 and 14, at 40.14 chains, set Quarter Section Post to Sections 11 and 14, from which the following bear;

Cedar	10"	N20° E	10 lks.
Fir	8"	S09° W	30 lks.

Description of corner evidence found:

No original corner evidence was recovered.

I re-established the corner position at proportionate distance and on line between the Northwest and Northeast Section Corners of Section 14.

Description of monument and accessories I established to perpetuate the original location of this corner.

At the corner position, set a 2½ inch diameter aluminum pipe monument, 3 feet long, 3 inches above the ground surface, with an aluminum cap stamped; T37N, R13E, 1/4, S11, S14, 1990, S-1634. From which the following new blazed and scribed bearing trees bear; (all measurements taken to a nail in side of tree)

Sugar Maple	11"	N 28° E	25.47 feet
Sugar Maple	12"	S 52° E	12.15 feet
Cedar	8"	S 66° W	45.58 feet
Sugar Maple	11"	N 44° W	46.69 feet
Steel sign post		East	0.62 feet

Dated at Iron River, MI, ~~Wis.~~ this 8th day of December, 1990

Signature Gary L. Pisoni Title Land Surveyor Registration No. S-1634
(County Surveyor, Registered Land Surveyor, or other duly authorized official)

Office of Register of Deeds, County of Forest, I hereby certify that the within instrument was filed in this office for record on the 10th day of March, 1993 at 10:45 o'clock PM.

Paul Ackland-Reames
(Register of Deeds)

By _____ Deputy

e) Describe any material discrepancy between the location of the corner as restored or reestablished and the location of that corner as previously restored or reestablished by distance and direction. Show the discrepancy on the plan view drawing under (d), above. Show the distances between the corner as previously restored or reestablished and (1) the corner as restored or reestablished, and (2) to at least 2 of the witness monuments shown on the drawing in (d), above.

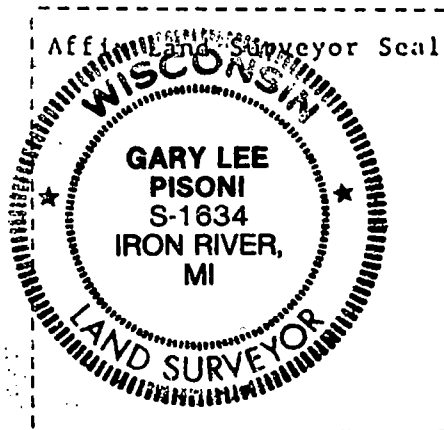
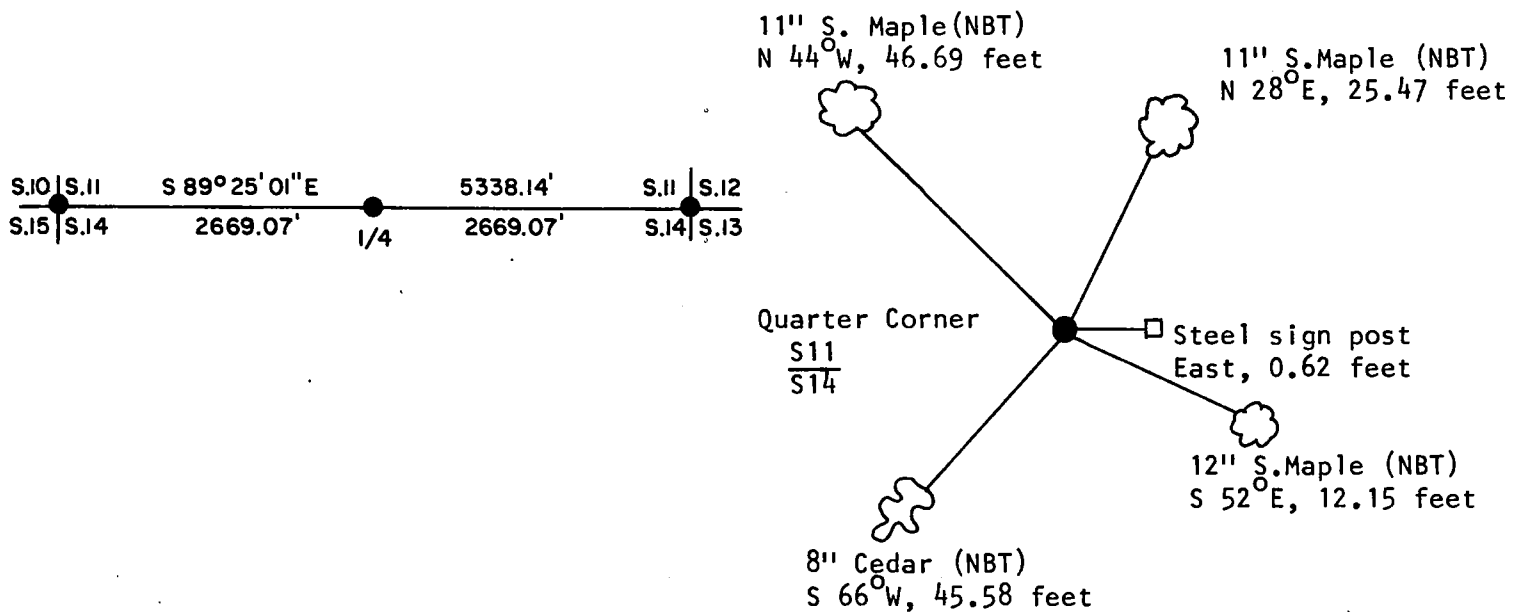
See drawing below.

(f) Was the corner restored through acceptance of (1) an obliterated evidence location, or, (2) a found perpetuated location?

Restored through lost corner proportionate methods.

(g&h) Was the corner reestablished through lost corner proportionate methods? If so, show the method, including the directions and distances to other public land survey corners used as evidence or used for proportioning in determining the corner location?

Corner re-established through lost corner proportionate methods.



(i) I, Gary L. Pisoni
(type or print name) certify that the corner location shown on this record was determined by me or under my direction and control and that this U.S. Public Land Survey Monument Record is correct and complete to the best of my knowledge and belief.

Signature

Gary L. Pisoni

Date

August 14 1991

Survey requested by;

Darrell E. Richards
Acting District Ranger

Date

10/30/91

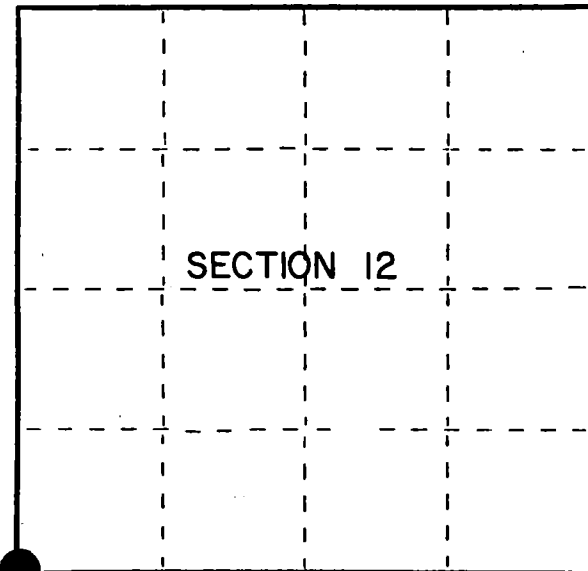
U.S. PUBLIC LAND SURVEY MONUMENT RECORD

Index No. J-21

State of Wisconsin }
County of Forest } ss.

I Gary L. Pisoni, do hereby certify that on the 30th day of October, 1990, I found evidence of the Southwest Section corner of Section 12 Township 37, North, Range 13 East, Fourth Principal Meridian, as described hereon; and that from this evidence I established a new monument and accessories as described hereon to perpetuate the original location of this corner.

Resident witnesses:



● = Corner monument restored.

History of original corner establishment:

Original Government Survey in 1865 by J.L. Nowlin. North between Sections 13 and 14, at 80.00 chains, set Section Corner Post to Sections 11, 12, 13 and 14, from which the following bear;

Sugar	15"	N22°E	12 lks.
Sugar	12"	N05°W	30 lks.

Description of corner evidence found:

No original corner evidence was recovered.

I re-established the corner position by double proportionate method between the West Quarter Corner of Section 12 and the Southwest Section Corner of Section 13, and between the Northwest Section Corner of Section 14 and the South Quarter Corner of Section 12.

Description of monument and accessories I established to perpetuate the original location of this corner.

At the corner position, set a 2½ inch diameter aluminum pipe monument, 3 feet long, 3 inches above the ground surface, with an aluminum cap stamped; T37N, R13E, S11, S12, S13, S14, 1990, S-1634. From which the following new blazed and scribed bearing trees bear; (all measurements taken to a nail in side of tree)

Cedar	10"	N66°W	86.33 feet
Red Maple	10"	N26°W	61.05 feet
Spruce	9"	N13°E	29.73 feet
Db1 Red Maple	9"	N47°E	59.85 feet
Steel Sign Post		S37°W	0.92 feet

Dated at Iron River, MI, ~~Was~~ this 8th day of December, 1990

Signature Gary L. Pisoni Title Land Surveyor Registration No. S-1634
(County Surveyor, Registered Land Surveyor, or other duly authorized official)

Office of Register of Deeds, County of Forest, I hereby certify that the within instrument was filed in this office for record on the 10th day of March, 1993 at 10:45 o'clock A. M.

Paul Schenck
(Register of Deeds)

By _____ Deputy

(e) Describe any material discrepancy between the location of the corner as restored or reestablished and the location of that corner as previously restored or reestablished by distance and direction. Show the discrepancy on the plan view drawing under (d), above. Show the distances between the corner as previously restored or reestablished and (1) the corner as restored or reestablished, and (2) to at least 2 of the witness monuments shown on the drawing in (d), above.


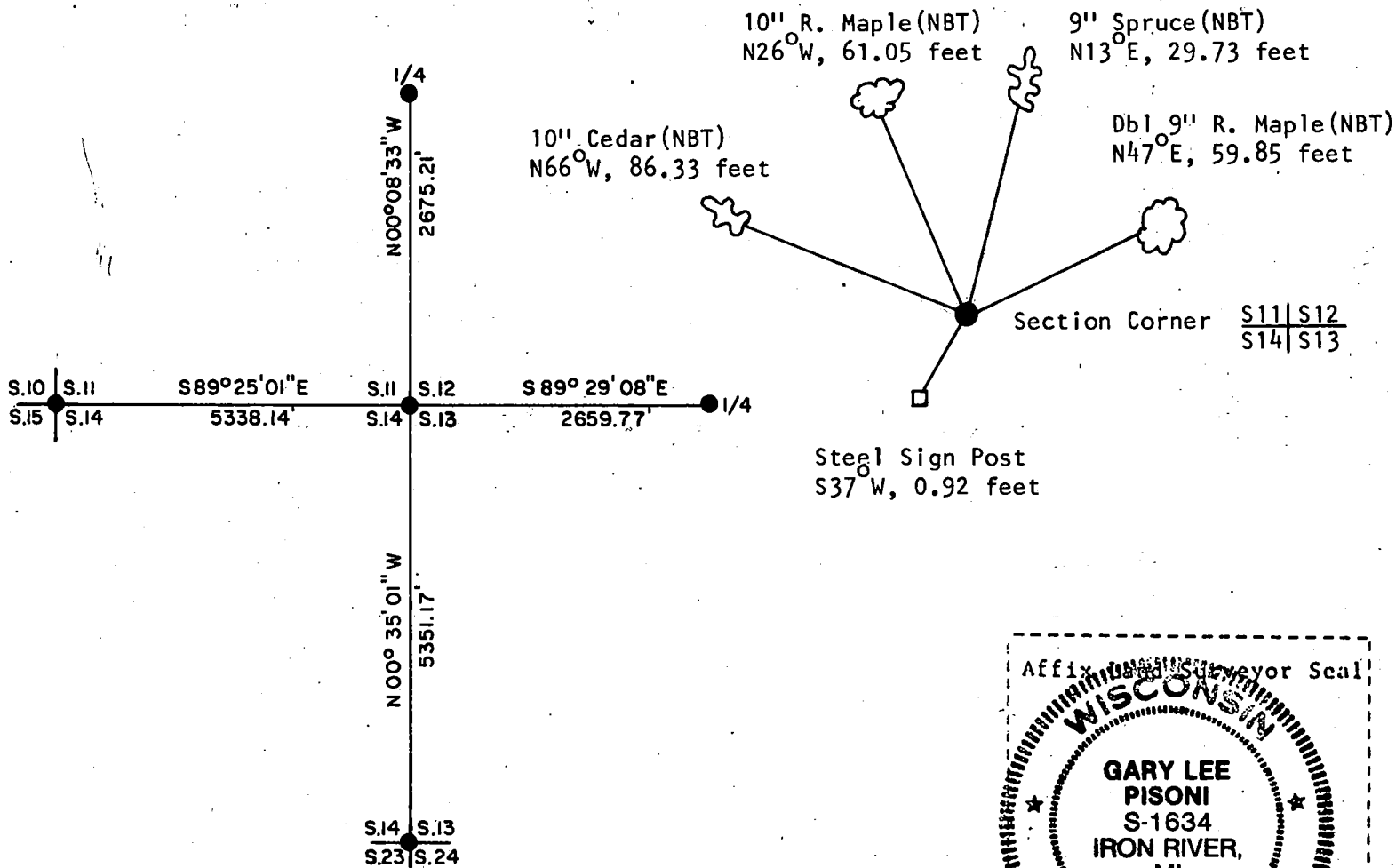
See drawing below.

(f) Was the corner restored through acceptance of (1) an obliterated evidence location, or, (2) a found perpetuated location?

Restored through lost corner proportionate methods.

(g&h) Was the corner reestablished through lost corner proportionate methods? If so, show the method, including the directions and distances to other public land survey corners used as evidence or used for proportioning in determining the corner location?

Corner re-established through lost corner proportionate methods.



(i) I, Gary L. Pisoni
(type or print name) certify that the corner location shown on this record was determined by me or under my direction and control and that this U.S. Public Land Survey Monument Record is correct and complete to the best of my knowledge and belief.

Gary L. Pisoni August 14 1991
Signature Date

Survey requested by: Darrell E. Richards 10/30/91
Acting District Ranger Date

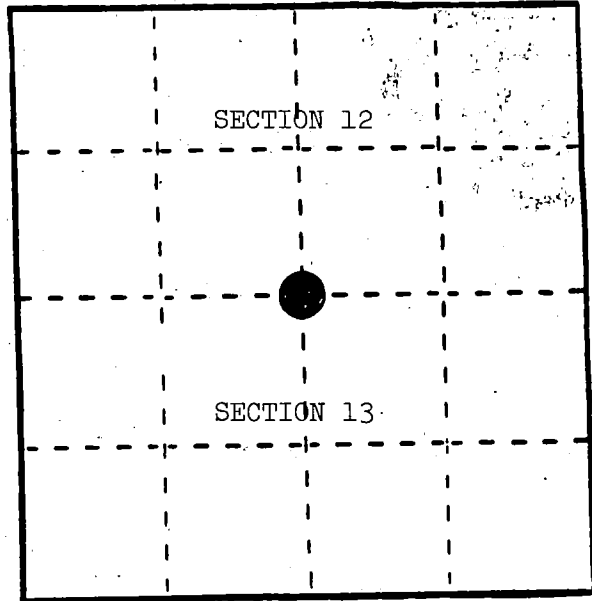
U. S. PUBLIC LAND SURVEY MONUMENT RECORD

INSTRUCTIONS:

This record shall show the location of the corner and shall include all of the following nine elements (a through i).

- (a) Identify the corner by reference to the U.S. public land survey system.
 O = Corner monument restored.

Quarter Corner to Sections 12 and 13, T.37N., R.13E.



REGISTER'S OFFICE
 Forest County, Wis.

Received for record this 17th day

of March A.D. 1986 at

10:40 o'clock, A.M. and recorded

In Vol. CORNER RESTORATIONS

page J-23

Paul H. Schenck
 Register of Deeds

- (b) Describe any record evidence, monument evidence, occupational evidence, testimonial evidence or any other material evidence you considered, and whether the monument was found or placed.

In 1859, William Daugherty set wood post with the following BTs: Cedar, 8", N.10°W., 12 links; Cedar, 12", S.30°E., 20 links.

In 1936, Truck Trail Survey No. 388 shows road north and west in place with corner at intersection of Town road.

July 18, 1934, "874" per Poland--found 4" x 4" Cedar post in place at road intersection west and north.

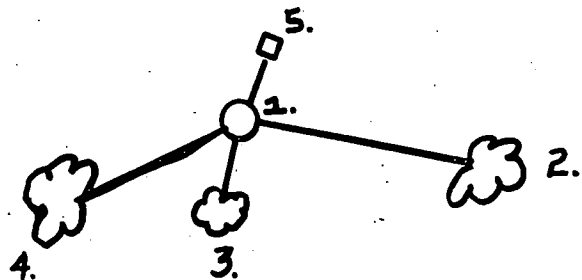
August 18, 1965, J. Resvick found 4" x 4" Cedar post in place. This corner has been in place for 31 years.

June 19, 1985, Harrison found 7' fence post in post hole with 4" x 4" post top lying beside. Centerlines of road fit well. Found stump hole, S.30°E., 13.20 feet. No evidence of BT, N.10°W., 7.92 feet.

- (c) In the plan view drawing below, provide reference ties to at least 4 witness monuments, or, if the location is within a municipality, to at least 2 witness monuments. (Witness monuments shall be made of concrete, natural stone, iron or other equally durable material.)
 Describe witness monuments.

- (d) Show a plan view drawing depicting the relevant monuments and reference ties which is sufficient in detail to enable accurate relocation of the corner monument if the corner monument is disturbed. Indicate north.

- 2" x 36" aluminum monument stamped to identify the corner.
- B. Spruce, 7", S.71°E., 32.41 feet
- B. Cherry, 6", S.5°W., 7.69 feet
- B. Spruce, 6", S.44°W., 34.24 feet
- Steel Sign Post, Northeast, 1.10 feet



- (e) Describe any material discrepancy between the location of the corner as restored or reestablished and the location of that corner as previously restored or reestablished by distance and direction. Show the discrepancy on the plan view drawing under (d), above. Show the distances between the corner as previously restored or reestablished and (1) the corner as restored or reestablished, and (2) to at least 2 of the witness monuments shown on the drawing in (d), above.

None.

- (f) Was the corner restored through acceptance of (1) an obliterated evidence location, or, (2) a found perpetuated location?

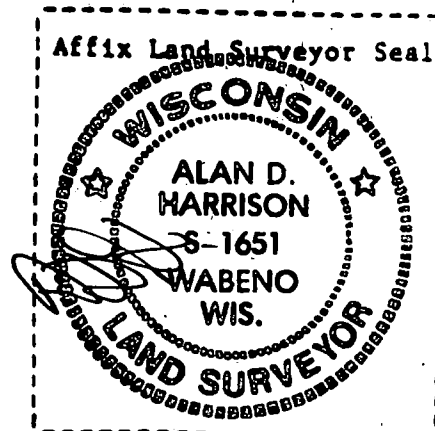
(2) a found perpetuated location.

- (g&h) Was the corner reestablished through lost corner proportionate methods? If so, show the method, including the directions and distances to other public land survey corners used as evidence or used for proportioning in determining the corner location?

No.

- (i) I, Alan D. Harrison
(Type or print name) certify that the corner location shown on this record was determined by me or under my direction and control and that this U.S. Public Land Survey Monument Record is correct and complete to the best of my knowledge and belief.

Alan D. Harrison 1/3/86
Signature Date



U.S. PUBLIC LAND SURVEY MONUMENT RECORD

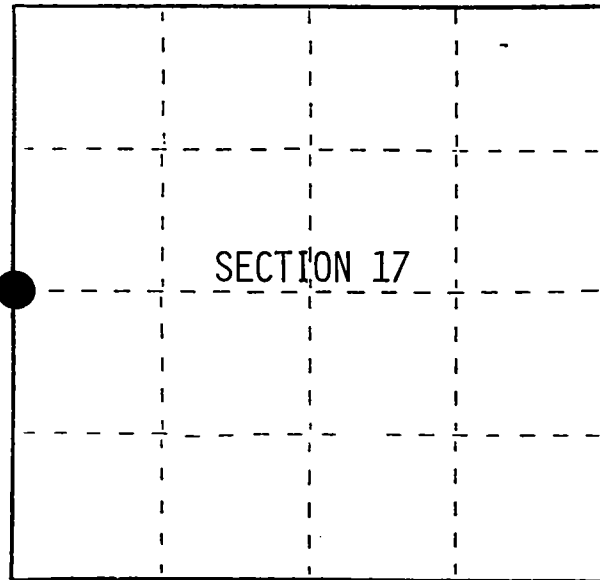
Index No. L-5

State of Wisconsin

County of Forest } ss.

I, William B. Cochrane, do hereby certify that on the 10th day of April, 1991, I found evidence of the West Quarter corner of Section 17 Township 37, North, Range 13 East, Fourth Principal Meridian, as described hereon; and that from this evidence I established a new monument and accessories as described hereon to perpetuate the original location of this corner.

Resident witnesses:

Dean Young

● = Corner monument restored.

History of original corner establishment:

Original Government Survey in 1865 by J.L. Nowlin. North between Sections 17 and 18, at 40.00 chains, set Quarter Section Post, from which the following bear;

Sugar	15"	N18°E	25 lks.
Birch	12"	N05°W	40 lks.

Description of corner evidence found:

Found a 1 3/4 inch diameter well pipe. No other evidence was recovered.

I accept the well pipe as the best available evidence for restoring the corner position.

Old East-West fence line starts approximately 200 feet East of corner.

Description of monument and accessories I established to perpetuate the original location of this corner.

In place of well pipe, set a 2½ inch diameter aluminum pipe monument, 3 feet long, 2½ feet in the ground, with an aluminum cap stamped; T37N R13E, 1/4, S17, S18, 1991, S-1107. From which the following new blazed and scribed bearing trees bear;

B. Spruce	10"	S58°E	37.49 feet
DBL Balsam	13"	S10°E	49.13 feet
Steel Sign Post		Northeast	1.00 feet

East-West fence line starts East of the corner approximately 200 feet.

Dated at Hiles, Wis., this 19th day of February, 1992

Signature William B. Cochrane Title Land Surveyor Registration No. S-1107
(County Surveyor, Registered Land Surveyor, or other duly authorized official)

Office of Register of Deeds, County of Forest, I hereby certify that the within instrument was filed in this office for record on the 31st day of August, 1992 at 10:15 o'clock A. M.

Paul Aschenbrenner
(Register of Deeds)

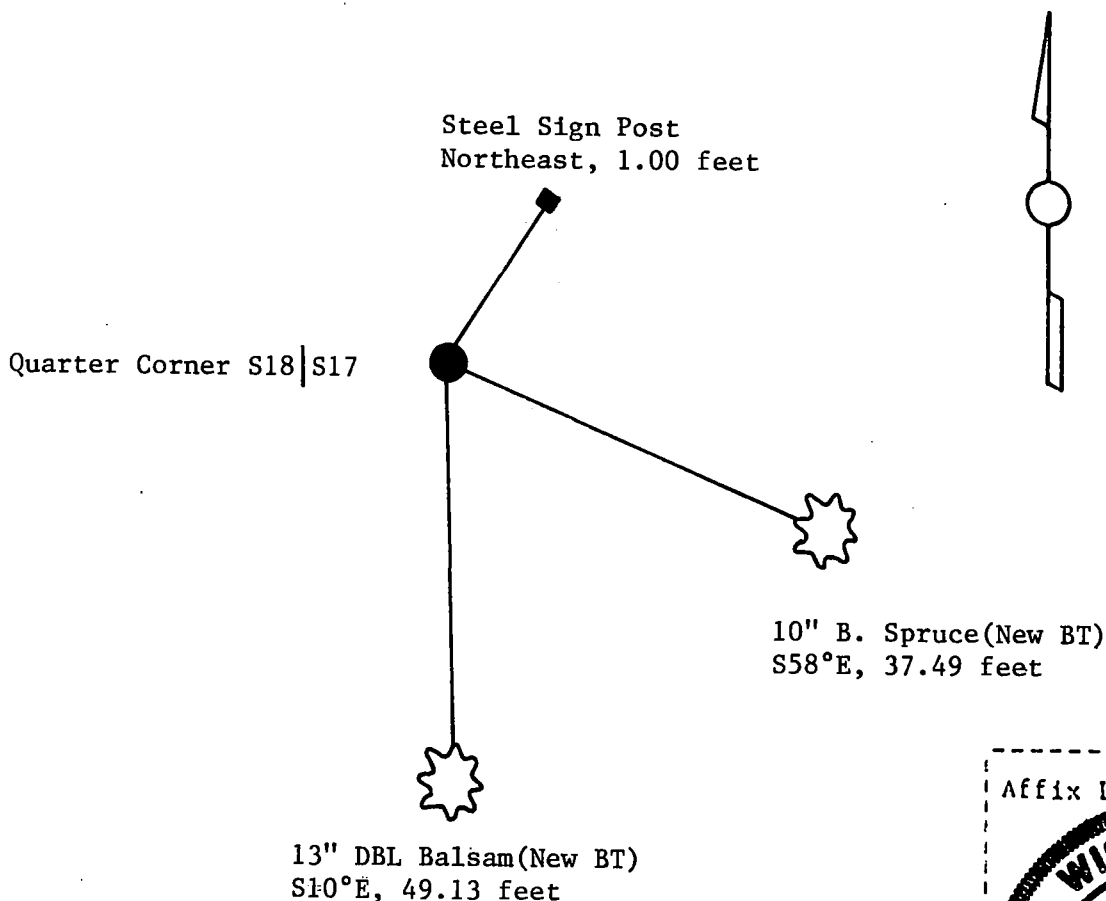
By.....Deputy

(e) Describe any material discrepancy between the location of the corner as restored or reestablished and the location of that corner as previously restored or reestablished by distance and direction. Show the discrepancy on the plan view drawing under (d), above. Show the distances between the corner as previously restored or reestablished and (1) the corner as restored or reestablished, and (2) to at least 2 of the witness monuments shown on the drawing in (d), above.

(f) Was the corner restored through acceptance of (1) an obliterated evidence location, or, (2) a found perpetuated location?

Restored from accepted evidence.

(g&h) Was the corner reestablished through lost corner proportionate methods? If so, show the method, including the directions and distances to other public land survey corners used as evidence or used for proportioning in determining the corner location?



(i) I, William B. Cochrane
(type or print name) certify that the corner location shown on this record was determined by me or under my direction and control and that this U.S. Public Land Survey Monument Record is correct and complete to the best of my knowledge and belief.

William B. Cochrane Feb. 19, 1992
Signature Date

Survey requested by: Sue Vap 4/2/92
District Ranger Date

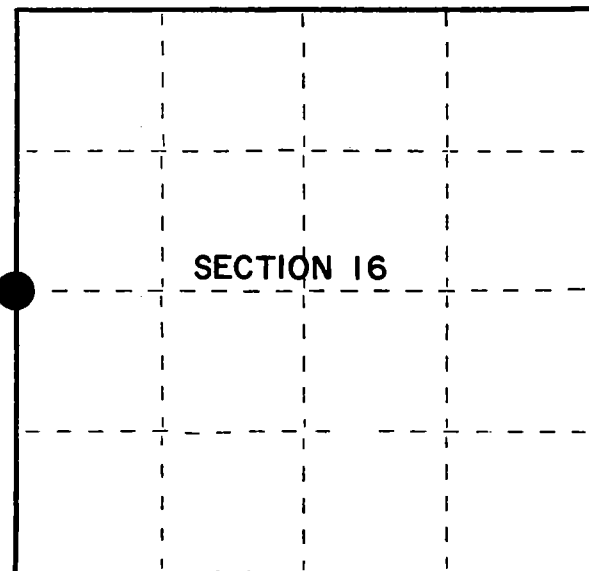
U.S. PUBLIC LAND SURVEY MONUMENT RECORD

Index No. L-9

State of Wisconsin }
County of Forest } ss.

I, Gary L. Pisoni, do hereby certify that on the 1st day of March, 1993, I found evidence of the West Quarter corner of Section 16 Township 37, North, Range 13 East, Fourth Principal Meridian, as described hereon; and that from this evidence I established a new monument and accessories as described hereon to perpetuate the original location of this corner.

Resident witnesses:



● = Corner monument restored.

History of original corner establishment:

Original Government Survey in 1865 by J.L. Nowlin. North between Sections 16 and 17, at 40.00 chains, set Quarter Section Post, from which the following bear;

Birch	10"	N55°W	3 lks.
Sugar	15"	N25°E	15 lks.

Description of corner evidence found:

No original corner evidence was recovered. No other corner evidence was recovered.

According to USFS Form #874 dated 1936-37, the corner position is located in the center-line of a North-South Woods road.

I re-established the corner position in the center-line of the North-South woods road, and at proportionate distance between the Northwest and Southwest Section Corners of Section 16.

Description of monument and accessories I established to perpetuate the original location of this corner.

At the corner position, set a 2½ inch diameter aluminum pipe monument, 3 feet long, 6 inches below the road surface, with an aluminum cap stamped; T37N R13E, 1/4, S16, S17, 1993, S-1634. From which the following new blazed and scribed bearing trees bear; (Measurements taken to a nail in side of tree)

Basswood	14"	N75°E	54.97 feet
Basswood	11"	S77°E	56.29 feet
Sugar Maple	8"	S45°E	56.00 feet
Steel Sign Post		N85°W	12.40 feet

Dated at Iron River, MI, Wis., this 22nd day of April, 1993

Signature Gary L. Pisoni Title Land Surveyor Registration No. S-1634
(County Surveyor, Registered Land Surveyor, or other duly authorized official)

Office of Register of Deeds, County of Forest, I hereby certify that the within instrument was filed in this office for record on the 12th day of August, 1993 at 1:25 o'clock P M.

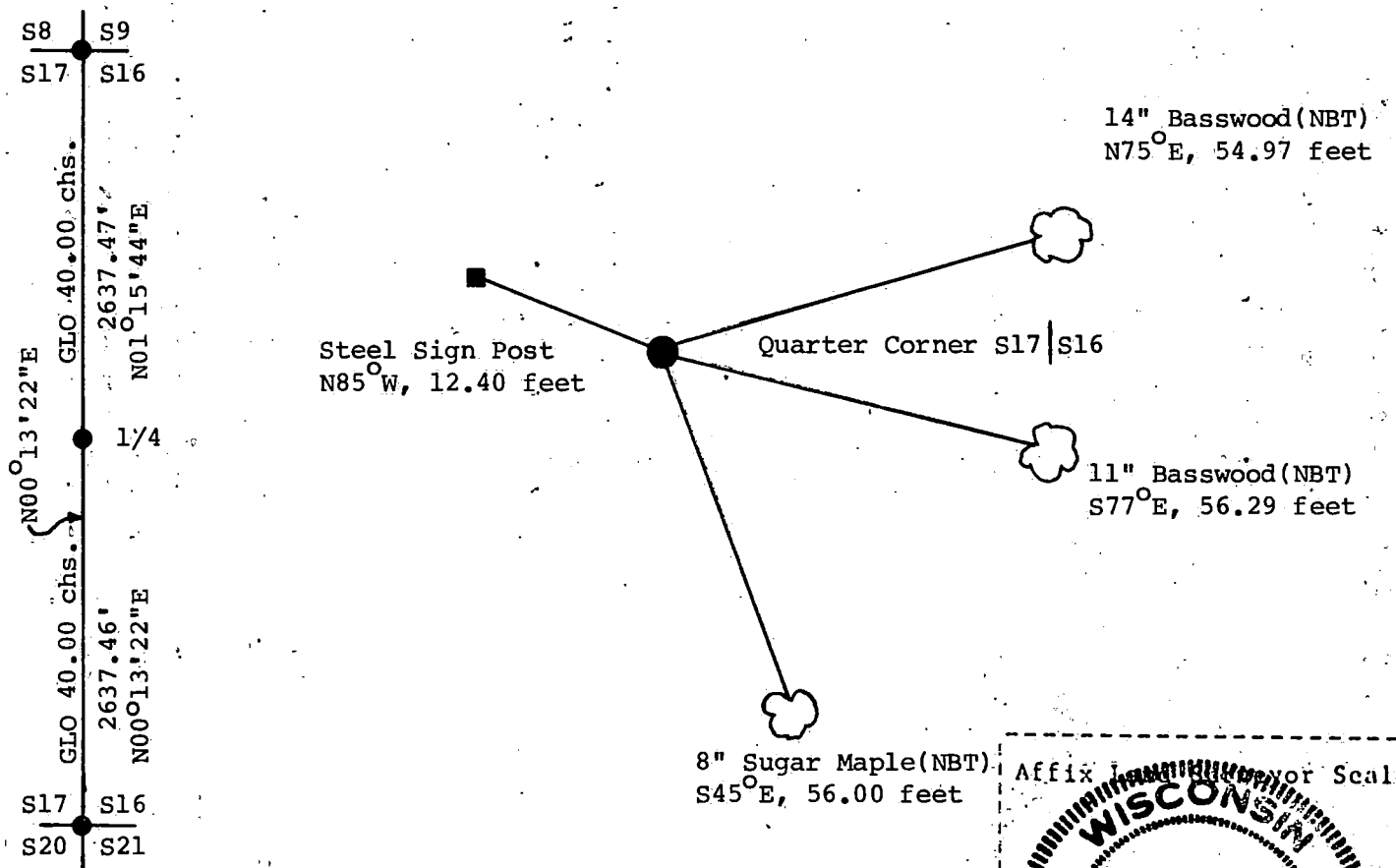
By Jack Chitt (Register of Deeds) Deputy

(e) Describe any material discrepancy between the location of the corner as restored or reestablished and the location of that corner as previously restored or reestablished by distance and direction. Show the discrepancy on the plan view drawing under (d), above. Show the distances between the corner as previously restored or reestablished and (1) the corner as restored or reestablished, and (2) to at least 2 of the witness monuments shown on the drawing in (d), above.

See drawing below.

(f) Was the corner restored through acceptance of (1) an obliterated evidence location, or, (2) a found perpetuated location?

(g&h) Was the corner reestablished through lost corner proportionate methods? If so, show the method, including the directions and distances to other public land survey corners used as evidence or used for proportioning in determining the corner location?
Re-established through lost corner proportionate methods.



Gary L. Pisoni

(i) I, Gary L. Pisoni (type or print name) certify that the corner location shown on this record was determined by me or under my direction and control and that this U.S. Public Land Survey Monument Record is correct and complete to the best of my knowledge and belief.

Signature

Date

Survey requested by:

District Ranger

Date



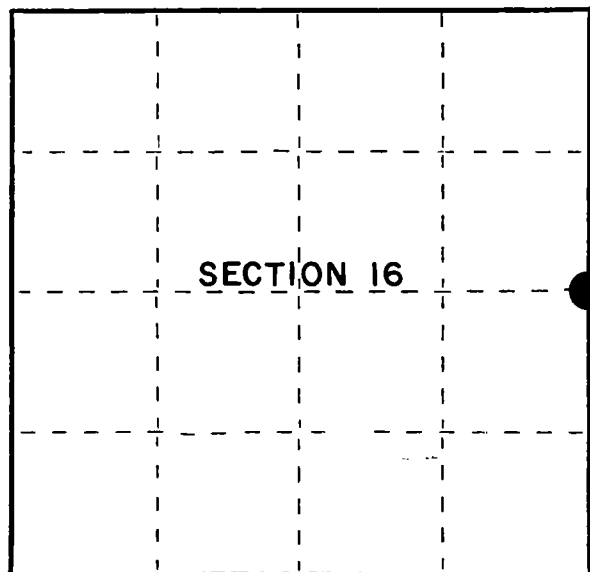
U.S. PUBLIC LAND SURVEY MONUMENT RECORD

Index No. L-13

State of Wisconsin }
County of Forest } ss.

I, Gary L. Pisoni, do hereby certify that on the 4th day of March, 1993, I found evidence of the East Quarter corner of Section 16 Township 37, North, Range 13 East, Fourth Principal Meridian, as described hereon; and that from this evidence I established a new monument and accessories as described hereon to perpetuate the original location of this corner.

Resident witnesses:



● = Corner monument restored.

History of original corner establishment:

Original Government Survey in 1865 by J.L. Nowlin. North between Sections 15 and 16, at 40.00 chains, set Quarter Section Post, from which the following bear;

Tamarack	8"	N08 E	20 lks.
Tamarack	6"	S07 W	5 lks.

Description of corner evidence found:

No corner evidence was recovered.

I re-established the corner position at proportionate distance and on line between the Northeast and Southeast Section Corners of Section 16.

Description of monument and accessories I established to perpetuate the original location of this corner.

At the corner position, set a 2½ inch diameter aluminum pipe monument, 5 feet long, 3 inches above the ground surface, with an aluminum cap stamped; T37N R13E, 1/4, S16, S15, 1993, S-1634. From which the following new blazed and scribed bearing trees bear; (Measurements taken to a nail in side of tree)

NO BEARING TREES AVAILABLE:

Steel Sign Post, 6 ft. long, North, 1.05 feet
" " " " " East, 1.00 feet

Dated at Iron River, MI, this 22nd day of April, 1993

Signature Gary L. Pisoni Title Land Surveyor Registration No. S-1634
(County Surveyor, Registered Land Surveyor, or other duly authorized official)

Office of Register of Deeds, County of Forest, I hereby certify that the within instrument was filed in this office for record on the 12th day of August, 1993 at 1:25 o'clock P M.


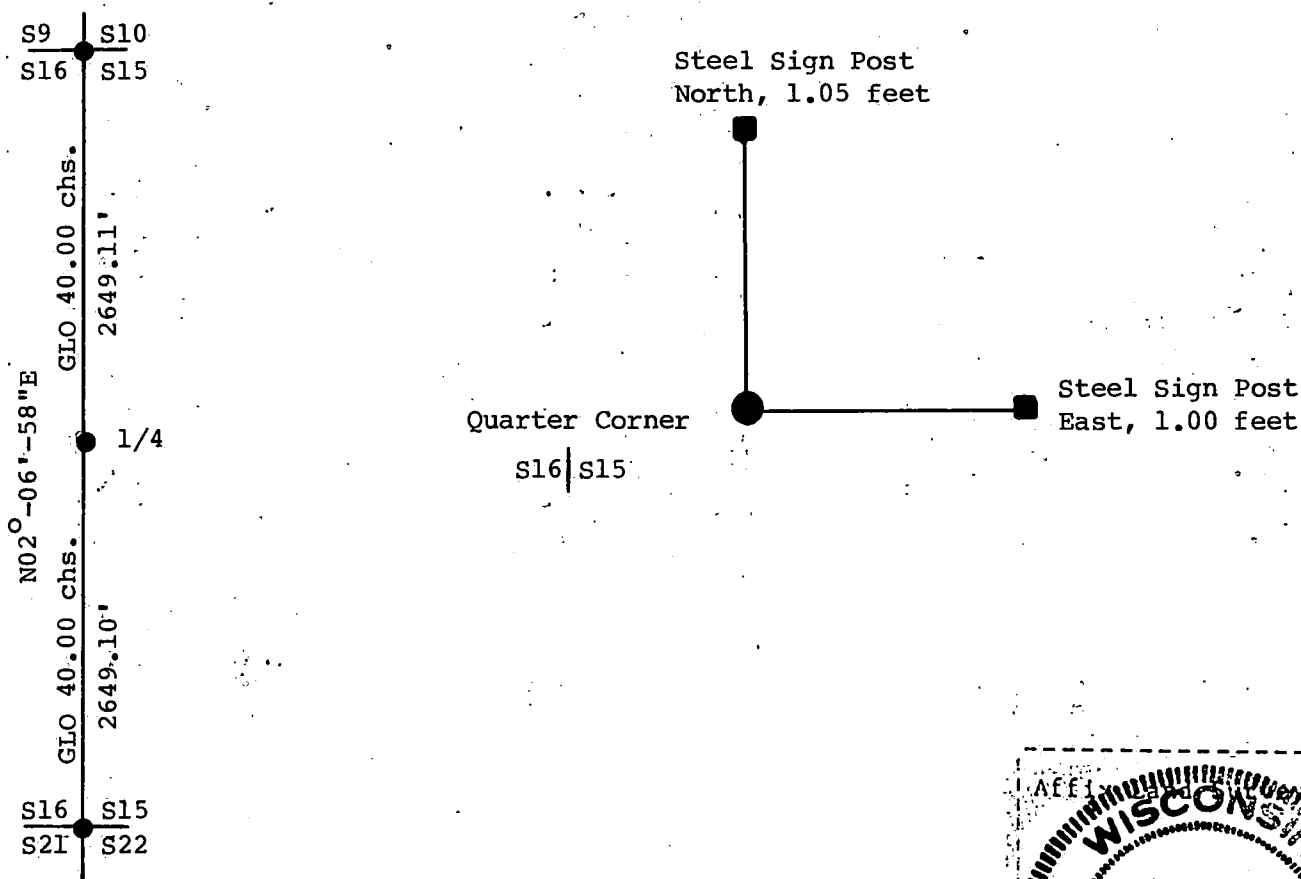
(Register of Deeds)
By Paul Chitt Deputy

- (e) Describe any material discrepancy between the location of the corner as restored or reestablished and the location of that corner as previously restored or reestablished by distance and direction. Show the discrepancy on the plan view drawing under (d), above. Show the distances between the corner as previously restored or reestablished and (1) the corner as restored or reestablished, and (2) to at least 2 of the witness monuments shown on the drawing in (d), above.

See drawing below.

- (f) Was the corner restored through acceptance of (1) an obliterated evidence location, or, (2) a found perpetuated location?

- (g&h) Was the corner reestablished through lost corner proportionate methods? If so, show the method, including the directions and distances to other public land survey corners used as evidence or used for proportioning in determining the corner location?
Re-established through lost corner proportionate methods.



- (i) I, Gary L. Pisoni
(type or print name) certify that the corner location shown on this record was determined by me or under my direction and control and that this U.S. Public Land Survey Monument Record is correct and complete to the best of my knowledge and belief.

Signature

Gary L. Pisoni

Date

June 25, 1993

Survey requested by:

See map
District Ranger

Date

8/12/93

U.S. PUBLIC LAND SURVEY MONUMENT RECORD

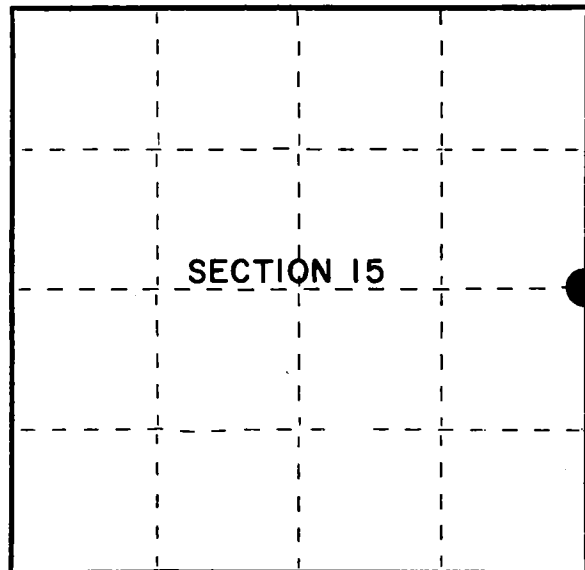
Index No. L-17

State of Wisconsin }
County of Forest } ss.

I, Gary L. Pisoni, do hereby
certify that on the 8th day
of March, 1993, I found
evidence of the East Quarter
corner of Section 15
Township 37, North, Range
13 East, Fourth Principal Meridian,
as described hereon; and that from this evidence
I established a new monument and accessories
as described hereon to perpetuate the original
location of this corner.

Resident witnesses:

.....
.....
.....



● = Corner monument restored.

History of original corner establishment:

Original Government Survey in 1865 by J.L. Nowlin. North between Sections 14 and 15,
at 40.00 chains, set Quarter Section Post, from which the following bear;

Birch	24"	S27 W	15 lks.
Hemlock	15"	N23 E	15 lks.

Description of corner evidence found:

No corner evidence was recovered.

I re-established the corner position at proportionate distance and on line between
the Northeast and Southeast Section Corners of Section 15.

Description of monument and accessories I established to perpetuate the original location of this corner.

At the corner position, set a 2½ inch diameter aluminum pipe monument, 3 feet long,
3 inches above the ground surface, with an aluminum cap stamped; T37N R13E, 1/4,
S14, S15, 1993, S-1634. From which the following new blazed and scribed bearing
trees bear; (Measurements are taken to a nail in side of tree.)

Basswood	14"	N 83° E	10.86 feet
Sugar Maple	14"	S 10° E	18.96 feet
Red Maple	11"	S 76° W	23.80 feet
Red Maple	11"	N 57° W	44.06 feet
Steel Sign Post		S 31° W	0.67 feet

Dated at Iron River, MI, ~~Was~~ this 22nd day of April, 1993

Signature Gary L. Pisoni Title Land Surveyor Registration No S-1634
(County Surveyor, Registered Land Surveyor, or other duly authorized official)

Office of Register of Deeds, County of Forest, I hereby certify that the within
instrument was filed in this office for record on the 12th day of August, 1993
at 1:25 o'clock P M.

(Register of Deeds)
By [Signature] Deputy

FORM NO. 985-A

H.C. Miller Company

Stock No. 26273
DOCUMENT NUMBER
148140

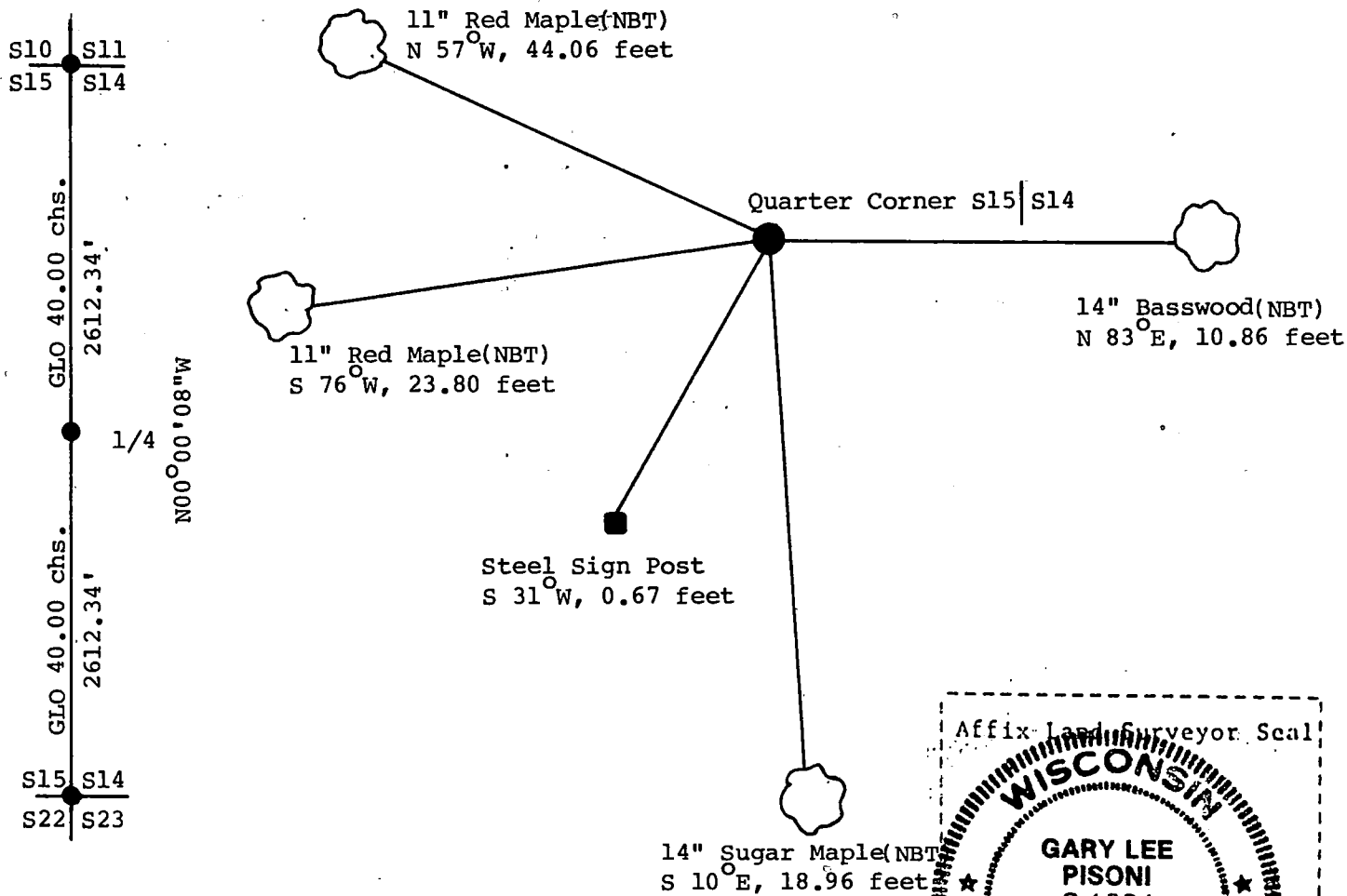
43713152000

(e) Describe any material discrepancy between the location of the corner as restored or reestablished and the location of that corner as previously restored or reestablished by distance and direction. Show the discrepancy on the plan view drawing under (d), above. Show the distances between the corner as previously restored or reestablished and (1) the corner as restored or reestablished, and (2) to at least 2 of the witness monuments shown on the drawing in (d), above.

See drawing below.

(f) Was the corner restored through acceptance of (1) an obliterated evidence location, or, (2) a found perpetuated location?

(g&h) Was the corner reestablished through lost corner proportionate methods? If so, show the method, including the directions and distances to other public land survey corners used as evidence or used for proportioning in determining the corner location?
Re-established through lost corner proportionate methods.



(i) I, Gary L. Pisoni
(type or print name) certify that the corner location shown on this record was determined by me or under my direction and control and that this U.S. Public Land Survey Monument Record is correct and complete to the best of my knowledge and belief.

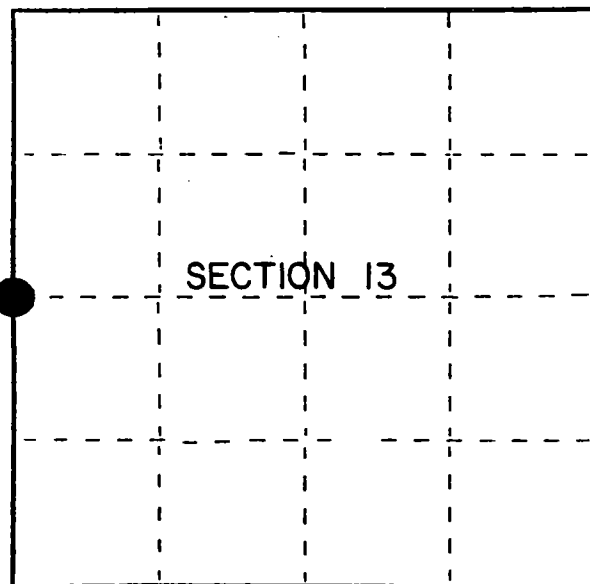
Gary L. Pisoni Signature June 25, 1993 Date

Survey requested by: Sue Vap District Ranger 8/2/93 Date

State of Wisconsin }
County of Forest } ss.

I, Gary L. Pisoni, do hereby certify that on the 30th day of October, 1990, I found evidence of the West Quarter corner of Section 13 Township 37 North, Range 13 East, Fourth Principal Meridian, as described hereon; and that from this evidence I established a new monument and accessories as described hereon to perpetuate the original location of this corner.

Resident witnesses:



● = Corner monument restored.

History of original corner establishment:

Original Government Survey in 1865 by J.L. Nowlin. North between Sections 13 and 14, at 40.00 chains, set Quarter Section Post to Sections 13 and 14, from which the following bear;

Hemlock	12"	S10°E	25 lks.
Hemlock	8"	S55°W	20 lks.

Description of corner evidence found:

No original corner evidence was recovered.

I re-established the corner position at proportionate distance and on line between the Northwest and Southwest Section Corners of Section 13.

Description of monument and accessories I established to perpetuate the original location of this corner.

At the corner position, set a 2½ inch diameter aluminum pipe monument, 3 feet long, 3 inches above the ground surface, with an aluminum cap stamped; T37N, R13E, 1/4, S13, S14, 1990, S-1634. From which the following new blazed and scribed bearing trees bear; (All measurements taken to a nail in side of tree)

Popple	5"	N72°E	34.11 feet
Popple	4"	S36°E	13.23 feet
Balsam	4"	S13°E	80.39 feet
Steel Sign Post		S45°W	1.07 feet
Steel Sign Post		N45°W	1.07 feet
C/L Woods Road		N35°W	28.30 feet

Dated at Iron River, MI, this 8th day of December, 1990.

Signature: Gary L. Pisoni Title: Land Surveyor Registration No. S-1634
(County Surveyor, Registered Land Surveyor, or other duly authorized official)

Office of Register of Deeds, County of Forest, I hereby certify that the within instrument was filed in this office for record on the 10th day of March, 1993 at 10:45 o'clock A.M.

Paul A. Schrammer
(Register of Deeds)

By _____ Deputy

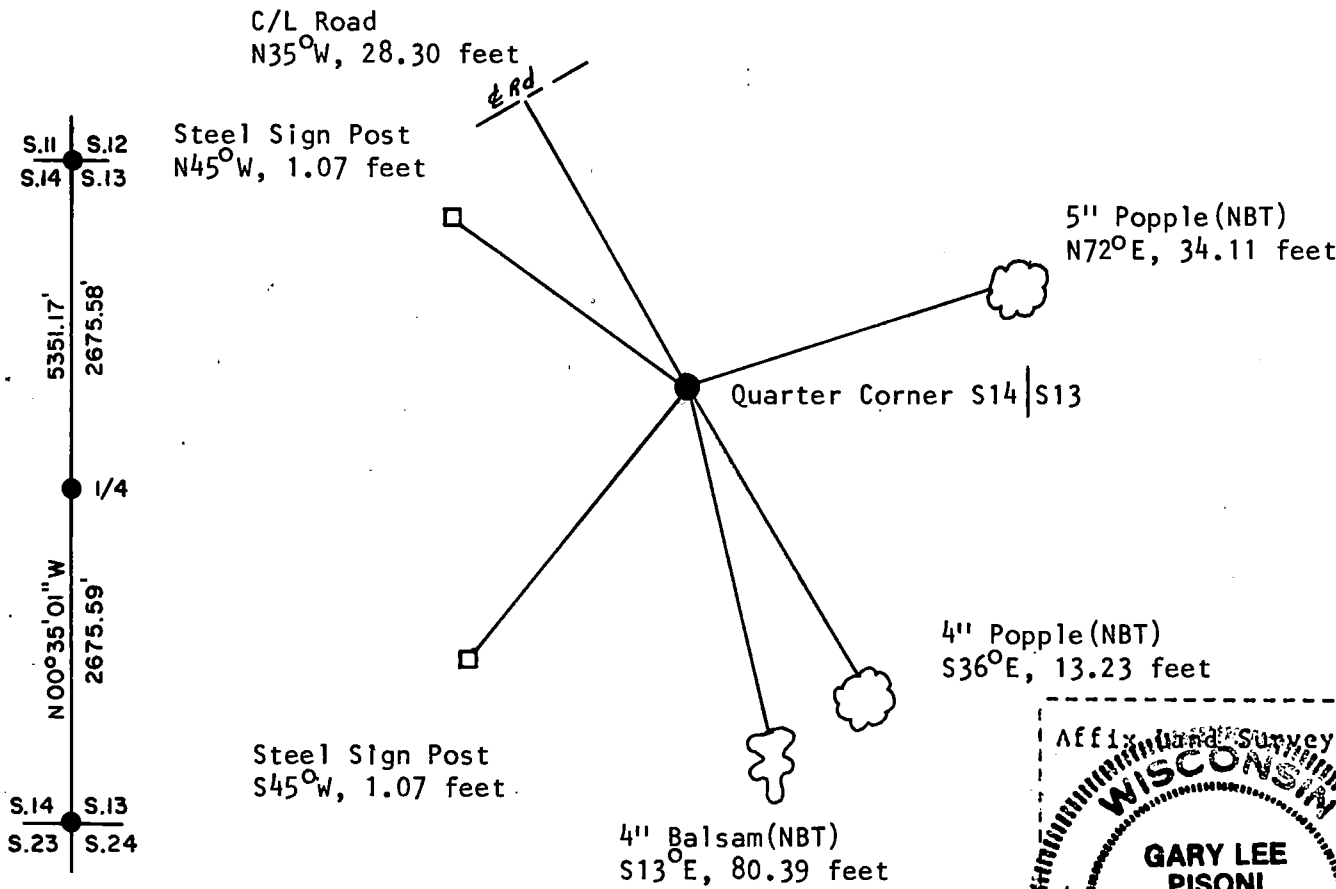
(e) Describe any material discrepancy between the location of the corner as restored or reestablished and the location of that corner as previously restored or reestablished by distance and direction. Show the discrepancy on the plan view drawing under (d), above. Show the distances between the corner as previously restored or reestablished and (1) the corner as restored or reestablished, and (2) to at least 2 of the witness monuments shown on the drawing in (d), above.

See drawing below.


(f) Was the corner restored through acceptance of (1) an obliterated evidence location, or, (2) a found perpetuated location?

Restored through lost corner proportionate methods.

(g&h) Was the corner reestablished through lost corner proportionate methods? If so, show the method, including the directions and distances to other public land survey corners used as evidence or used for proportioning in determining the corner location?
Corner re-established through lost corner proportionate methods.



(i) I, Gary L. Pisoni
(type or print name) certify that the corner location shown on this record was determined by me or under my direction and control and that this U.S. Public Land Survey Monument Record is correct and complete to the best of my knowledge and belief.



Signature

Gary L. Pisoni

Date

August 14 1991

Survey requested by:

Darrell E. Richards
Acting District Ranger

10/30/91

Date

U. S. PUBLIC LAND SURVEY MONUMENT RECORD

INSTRUCTIONS:

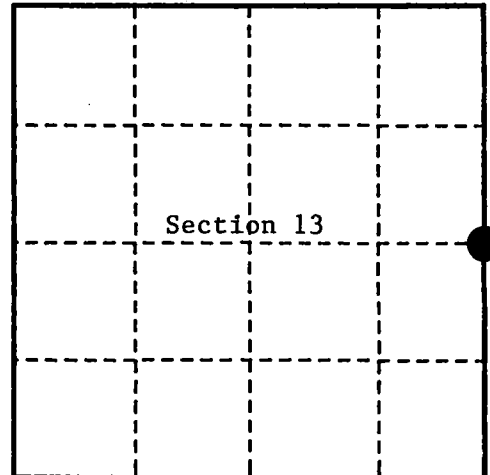
This record shall show the location of the corner and shall include all of the following nine elements (a through i).

- (a) Identify the corner by reference to the U.S. public land survey system.
 ○ - Corner monument restored.

Quarter Corner between Sections 13 and 18,
 T.37 N., R.13 E., Forest County, Wisconsin.

State Plane Coordinates, Wisconsin North Zone
 N - 192283.132
 E - 2275147.185

Geographic Coordinates
 N - 45°41'15.475"
 W - 88°48'00.277"



- (b) Describe any record evidence, monument evidence, occupational evidence, testimonial evidence or any other material evidence you considered, and whether the monument was found or placed.

Original survey in 1865, by J.L. Nowlin. At 40.00 chains set wood post and made the following bearing trees: Fir, 14" S.55°E. 7 links (4.62 feet); Fir, 10" N.42°W. 30 links (19.80 feet)/


In 1989, Glen Barker, R.L.S., restored the corner position by proportionate measurement. Set a 2½" aluminum monument (Forest County) with a 3" alloy cap stamped to identify corner location. Blazed and scribed the following: Sugar, 6" S.51°E. 17.34 feet; Sugar, 5" N.07°E. 49.55 feet; Sugar, 5" S.44°W. 53.68 feet; Sugar, 5" N.58°W. 22.97 feet.

In 1996, Alan Harrison, R.L.S., found monument and bearing trees as set by Glen Barker. Cut down NW bearing tree for G.P.S. observation and made new replacement. Southeast bearing tree set by Barker is dead and down.

- (c) In the plan view drawing below, provide reference ties to at least 4 witness monuments, or, if the location is within a municipality, to at least 2 witness monuments. (witness monuments shall be made of concrete, natural stone, iron or other equally durable material.)

- (d) Show a plan view drawing depicting the relevant monuments and reference ties which is sufficient in detail to enable accurate relocation of the corner monument if the corner monument is disturbed. Indicate north.

1. 2½ Aluminum Forest County Monument with cap stamped to identify corner location.
2. Sugar 7" N.09°E. 49.54 feet.
3. Sugar 7" S.45°W. 53.60 feet.
4. Sugar 9" N.71°W. 26.62 feet. (New B.T.)
5. Steel sign post, Southwest 0.80 feet.



(e) Describe any material discrepancy between the location of the corner as restored or reestablished and the location of that corner as previously restored or reestablished by distance and direction. Show the discrepancy on the plan view drawing under (d), above. Show the distances between the corner as previously restored or reestablished and (1) the corner as restored or reestablished, and (2) to at least 2 of the witness monuments shown on the drawing in (d), above.

None

(f) Was the corner restored through acceptance of (1) an obliterated evidence location, or, (2) a found perpetuated location?

2) a found perpetuated location.

(g & h) Was the corner reestablished through lost corner proportionate methods? If so, show the method, including the directions and distances to other public land survey corners used as evidence or used for proportioning in determining the corner location?

No.

(1) I, Alan D. Harrison, R.L.S.


(type or print name) certify that the corner location shown on this record was determined by me or under my direction and control and that this U.S. Public Land Survey Monument Record is correct and complete to the best of my knowledge and belief.

Signature

Date

CERTIFICATE READY FOR FILING:

District Ranger



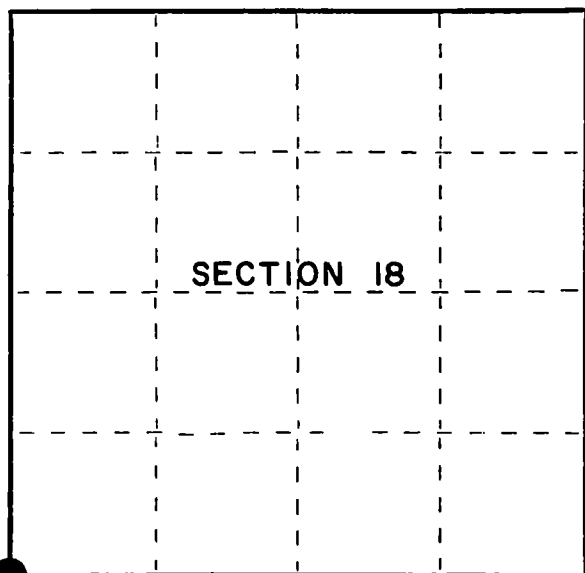
U.S. PUBLIC LAND SURVEY MONUMENT RECORD

Index No. N-1

State of Wisconsin }
County of Forest } ss.

I, Gary L. Pisoni, do hereby certify that on the 24th day of June, 1993, I found evidence of the Southwest Section 18 corner of Section 18 Township 37, North, Range 13 East, Fourth Principal Meridian, as described hereon; and that from this evidence I established a new monument and accessories as described hereon to perpetuate the original location of this corner.

Resident witnesses:



● = Corner monument restored.

History of original corner establishment:

Original Government Survey in 1865 by J.L. Nowlin. 80.00 chains North between Sections 19 and 24. Set post for Section corner, from which the following bear;

Yellow Birch	10"	N60°W	30 lks.
Hemlock	8"	N20°E	32 lks.
Aspen	15"	S 18°W	27 lks.
Yellow Birch	10"	S40°E	34 lks.

Department of Agriculture Form 874-9, dated 11/15/33 by J. S. Riss shows metal Hub, flush with road in crossroad.

Description of corner evidence found:

In 1971, Jean F. Resvick RLS U.S.F.S. found an iron pipe and iron bar located in the centerline of crossroads. He accepted this as the best available evidence for restoring this corner. Replaced iron pipe with a six inch dia. concrete monument. Concrete monument was destroyed and replaced by an 2½" dia. aluminum pipe monument by William B. Cochrane RLS U.S.F.S. in 1984.

Found monument as described and in place, from which the following bear;

Elm	15"	N54°W	39.82 feet
-----	-----	-------	------------

Description of monument and accessories I established to perpetuate the original location of this corner.

Blazed and scribed the following new bearing references:

Utility Pole #3713-19W2	S60°E	49.72 feet
Red Pine 11"	N40°E	44.48 feet
Utility Pole #3712-24E36	S59°W	46.19 feet
Steel Sign Post	S43°W	36.88 feet

Dated at Iron River, MI, WV, this 30th day of June, 1993

Signature Gary L. Pisoni Title Land Surveyor Registration No. S-1634
(County Surveyor, Registered Land Surveyor, or other duly authorized official)

Office of Register of Deeds, County of Forest, I hereby certify that the within instrument was filed in this office for record on the 24th day of August, 1993 at 1:25 o'clock P M.

By [Signature] (Register of Deeds) Deputy

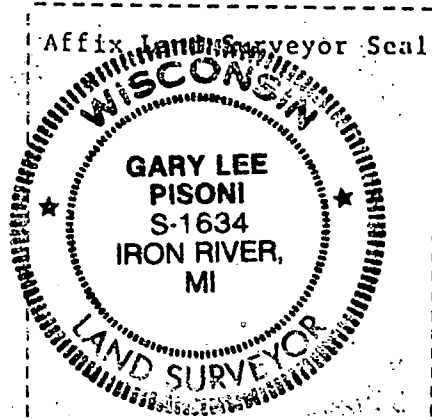
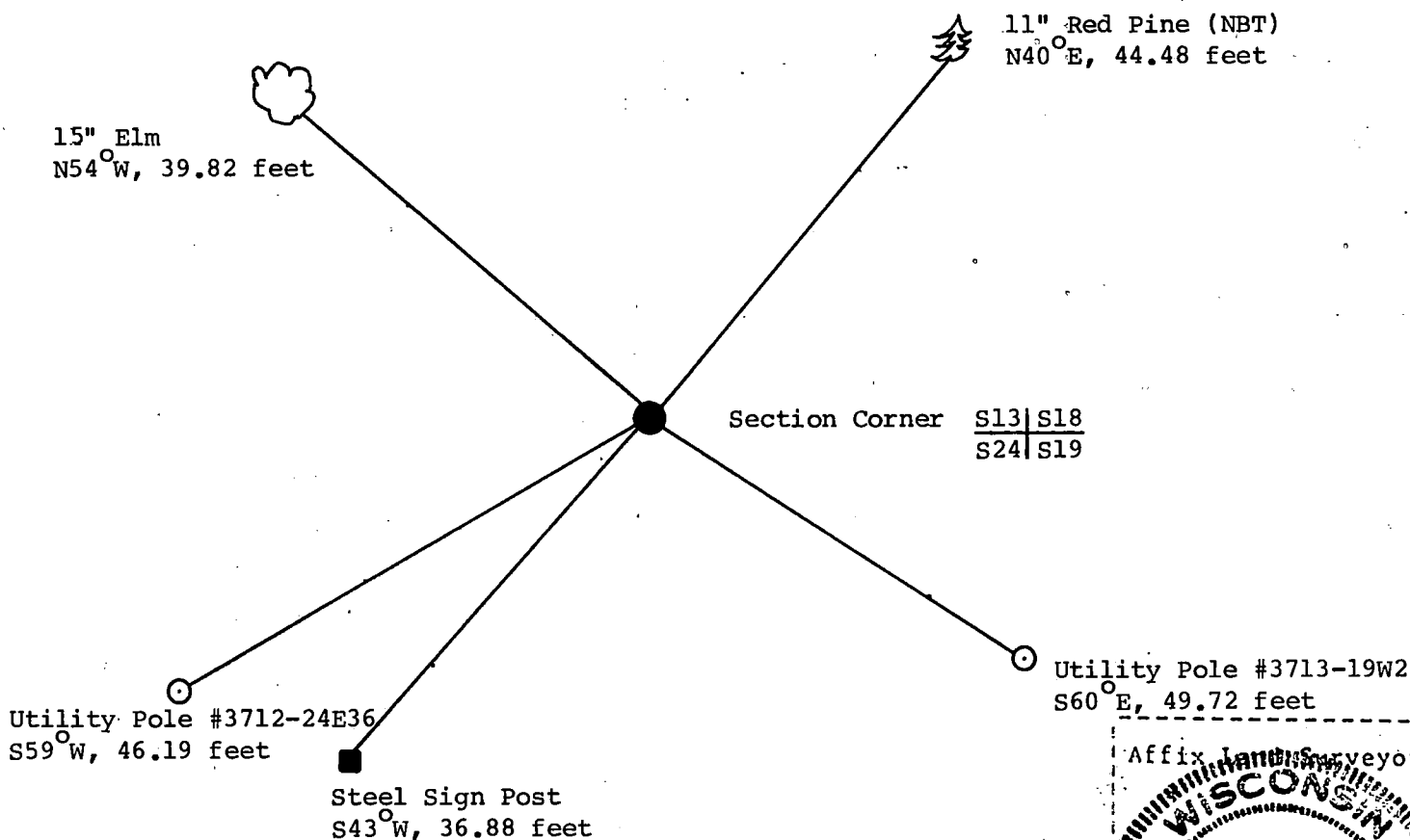
(e) Describe any material discrepancy between the location of the corner as restored or reestablished and the location of that corner as previously restored or reestablished by distance and direction. Show the discrepancy on the plan view drawing under (d), above. Show the distances between the corner as previously restored or reestablished and (1) the corner as restored or reestablished, and (2) to at least 2 of the witness monuments shown on the drawing in (d), above.

See drawing below.

(f) Was the corner restored through acceptance of (1) an obliterated evidence location, or, (2) a found perpetuated location?

Restored through acceptance of a found perpetuated location.

(g&h) Was the corner reestablished through lost corner proportionate methods? If so, show the method, including the directions and distances to other public land survey corners used as evidence or used for proportioning in determining the corner location?



(i) I, Gary L. Pisoni
(type or print name) certify that the corner location shown on this record was determined by me or under my direction and control and that this U.S. Public Land Survey Monument Record is correct and complete to the best of my knowledge and belief.

Signature Gary L. Pisoni Date June 30th 1993

Survey Requested by: Sam Vap Date 8/12/93
District Ranger

CERTIFIED LAND CORNER RESTORATION

State of Wisconsin

County of Forest

} ss.

I Jean F. Resvick do hereby certify that on the 27th day of July, 1971, I found evidence of the southwest section corner of Section 18 Township 37 North, Range 13 East, Fourth Principal Meridian, as described hereon; and that from this evidence I established a new monument and accessories as described hereon to perpetuate the original location of this corner:

Description of original monument and accessories and subsequent restorations:

Survey in 1865 by J. L. Nowlin. 80.00 chains North between Sections 19 & 24
Set post for Section corner.

Hemlock 8, N20E, 32 lks.

Yellow Birch 10, N60W, 30 lks.

Aspen 15, S18W, 27 lks.

Yellow Birch 10, S40E, 34 lks.

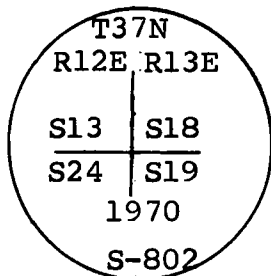
Department of Agriculture Form 874-9,
dated 11/15/33 by J. S. Riss shows
metal Hub, flush with road in crossroads.

Description of corner evidence found:

Iron pipe in center of crossroads, under the black top. 3/4" by 1 1/2"
iron bar 12" long found along side of iron pipe while digging hole.
Also found a 1 1/4" iron pipe 6 inches long along side of iron pipe.

Description of monument and accessories I established to perpetuate the original location of this corner:

I accept the iron pipe and iron bar as the best available evidence of
this corner. I replaced iron pipe with a 6 inch diameter concrete
monument, 3 feet long with a brass cap stamped:

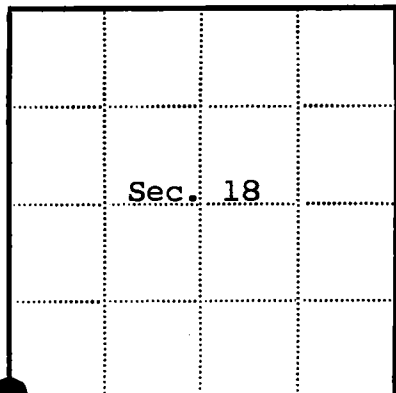


from which the following blazed and scribed
bearing trees bear:

Elm, 9, N36E, 28.21 feet

Elm, 11, N54W, 39.82 feet

Power pole number 3712-24E36 bears S58W, 46.46 ft.



● = Corner monument restored

□ =

Resident witnesses.....

Dated at Rhineland Wisconsin, this 27th day of July, 1971.Signature Jean F. Resvick

(County Surveyor, Registered Land Surveyor, or other duly authorized official)


Surveyors Registration No. S-802DOCUMENT NUMBER 100182Office of Register of Deeds County of Forest

I hereby certify that the within instrument was filed in this office for record
on the 5th day of August, 1971, and was filed in Book
No. 43712130000 Page No. N-1 of County Records.

Signature Eugene J. SatyngTitle Register of Deeds

Township 37 North, Range 13 East, Section 18, Index No. N-1, Page No. 1

43712130000



U.S. PUBLIC LAND SURVEY MONUMENT RECORD

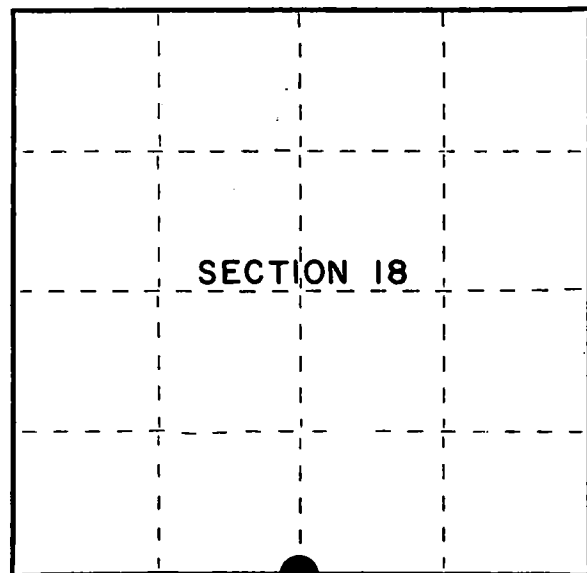
Index No. N-3

State of Wisconsin }
County of Forest } ss.

I Gary L. Pisoni, do hereby
certify that on the 1st day
of March, 1993, I found
evidence of the South Quarter
corner of Section 18
Township 37, North, Range
13 East, Fourth Principal Meridian,
as described hereon; and that from this evidence
I established a new monument and accessories
as described hereon to perpetuate the original
location of this corner.

Resident witnesses:

.....
.....
.....



● = Corner monument restored.

History of original corner establishment:

Original Government Survey in 1865 by J.L. Nowlin. East corrected between Sections
18 and 19, at 40.80 chains, set Quarter Corner Post, from which the following bear;

Sugar	20"	N16°E	20 lks.
Birch	15"	S04°W	15 lks.

Description of corner evidence found:

Found town roads running East-West and North from the road intersection. Also found
farmers fence lines to agree with the road intersection.

I accept the road intersection as the best available evidence for restoring the
corner position.

No evidence of original post or bearing trees was found.

Description of monument and accessories I established to perpetuate the original location of this corner.
At the corner point, set a 2½ inch diameter aluminum pipe monument, 3 feet long,
4 inches below the road surface, with an aluminum cap stamped; T37N, R13E, 1/4, S18
S19, 1993, S-1634. From which the following new blazed and scribed bearing trees
bear. (Measurements taken to a nail in side of tree)

Basswood	15"	N75°W	74.62 feet
Utility Pole #3713-19E4		S36°E	34.98 feet
10-A			
Ref. Monument 2½"x36"		S00°-36'-28"E	27.63 feet
Steel Sign Post		S00°-36'-28"E	28.30 feet

Dated at Iron River, MI, ~~Wis~~ this 22nd day of April, 1993.

Signature Gary L. Pisoni Title Land Surveyor Registration No. S-1634
(County Surveyor, Registered Land Surveyor, or other duly authorized official)

Office of Register of Deeds, County of Forest, I hereby certify that the within
instrument was filed in this office for record on the 12th day of August, 1993
at 1:25 o'clock P M.

By [Signature] (Register of Deeds) Deputy

FORM NO. 985-A

H.C. Miller Company
Burlington, Wisconsin

Stock No. 26273
DOCUMENT NUMBER
148158

43713180020

- (e) Describe any material discrepancy between the location of the corner as restored or reestablished and the location of that corner as previously restored or reestablished by distance and direction. Show the discrepancy on the plan view drawing under (d), above. Show the distances between the corner as previously restored or reestablished and (1) the corner as restored or reestablished, and (2) to at least 2 of the witness monuments shown on the drawing in (d), above.

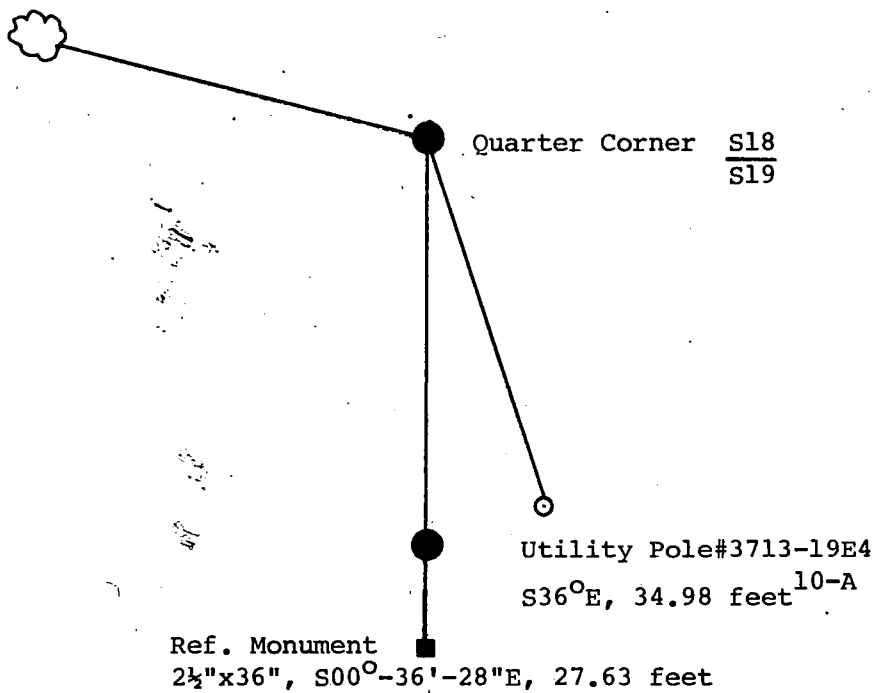
See drawing below.

- (f) Was the corner restored through acceptance of (1) an obliterated evidence location, or, (2) a found perpetuated location?


Restored from accepted evidence.

- (g&h) Was the corner reestablished through lost corner proportionate methods? If so, show the method, including the directions and distances to other public land survey corners used as evidence or used for proportioning in determining the corner location?

15" Basswood (NBT)
N75°W, 74.62 feet



- (i) I, Gary L. Pisoni Steel Sign Post, S00°-36'-28"E, 28.3'
(type or print name) certify that the corner location shown on this record was determined by me or under my direction and control and that this U.S. Public Land Survey Monument Record is correct and complete to the best of my knowledge and belief.



Gary L. Pisoni June 25, 1993
Signature Date

Survey requested by: Sue Vap 8/12/93
District Ranger Date

U.S. PUBLIC LAND SURVEY MONUMENT RECORD

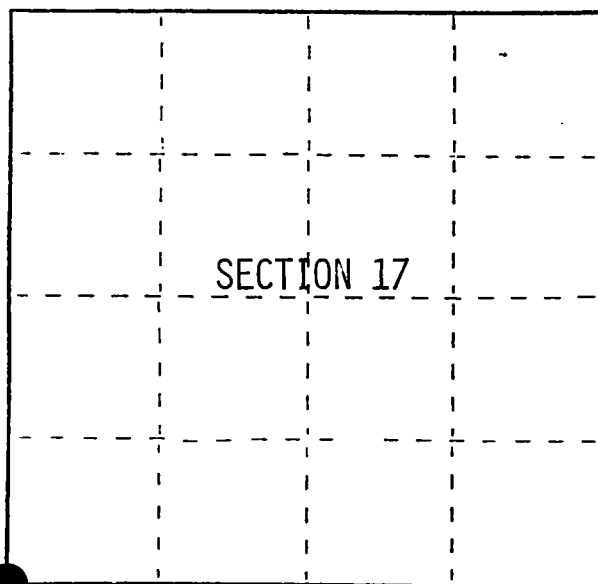
Index No. N-5

State of Wisconsin }
County of Forest } ss.

I, William B. Cochrane, do hereby certify that on the 10th day of April, 1991, I found evidence of the Southwest Section corner of Section 17 Township 37, North, Range 13 East, Fourth Principal Meridian, as described hereon; and that from this evidence I established a new monument and accessories as described hereon to perpetuate the original location of this corner.

Resident witnesses:

Dean Young



● = Corner monument restored.

History of original corner establishment:

Original Government Survey in 1865 by J.L. Nowlin. North between Sections 19 and 20, at 80.00 chains, set Section Corner Post, from which the following bear;

Tamarac	6"	N31°E	50 lks.
Tamarac	5"	N83°W	45 lks.

Description of corner evidence found:

Found a 2 inch diameter iron pipe and an old post point lying on the ground next to the pipe.

Also found badly decayed Tamarac stumps at the bearings and distances described above.

I accept the iron pipe as the best available evidence for restoring the corner position.

Description of monument and accessories I established to perpetuate the original location of this corner.

In place of iron pipe, set a 2½ inch diameter aluminum pipe monument, 10 feet long, 9 feet in the ground, with an aluminum cap stamped; T37N R13E, S17, S18 S19, S20, 1991, S-1107. From which the following new blazed and scribed bearing trees bear;

Spruce	5"	N03°E	16.33 feet
Tamarack	5"	N88°E	12.99 feet
Spruce	5"	S04°E	12.45 feet
Tamarack	4"	S58°W	20.78 feet
Steel Sign Post		Northeast	1.00 feet

Dated at Hiles, Wis., this 19th day of February, 1992

Signature William B. Cochrane Title Land Surveyor Registration No. S-1107
(County Surveyor, Registered Land Surveyor, or other duly authorized official)

Office of Register of Deeds, County of Forest, I hereby certify that the within instrument was filed in this office for record on the 31st day of August, 1992 at 10:15 o'clock A. M.

Paul Aschenbrenner
(Register of Deeds)

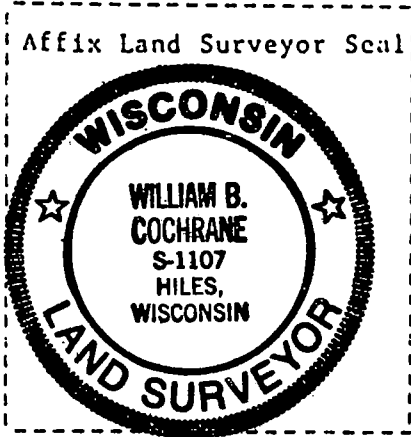
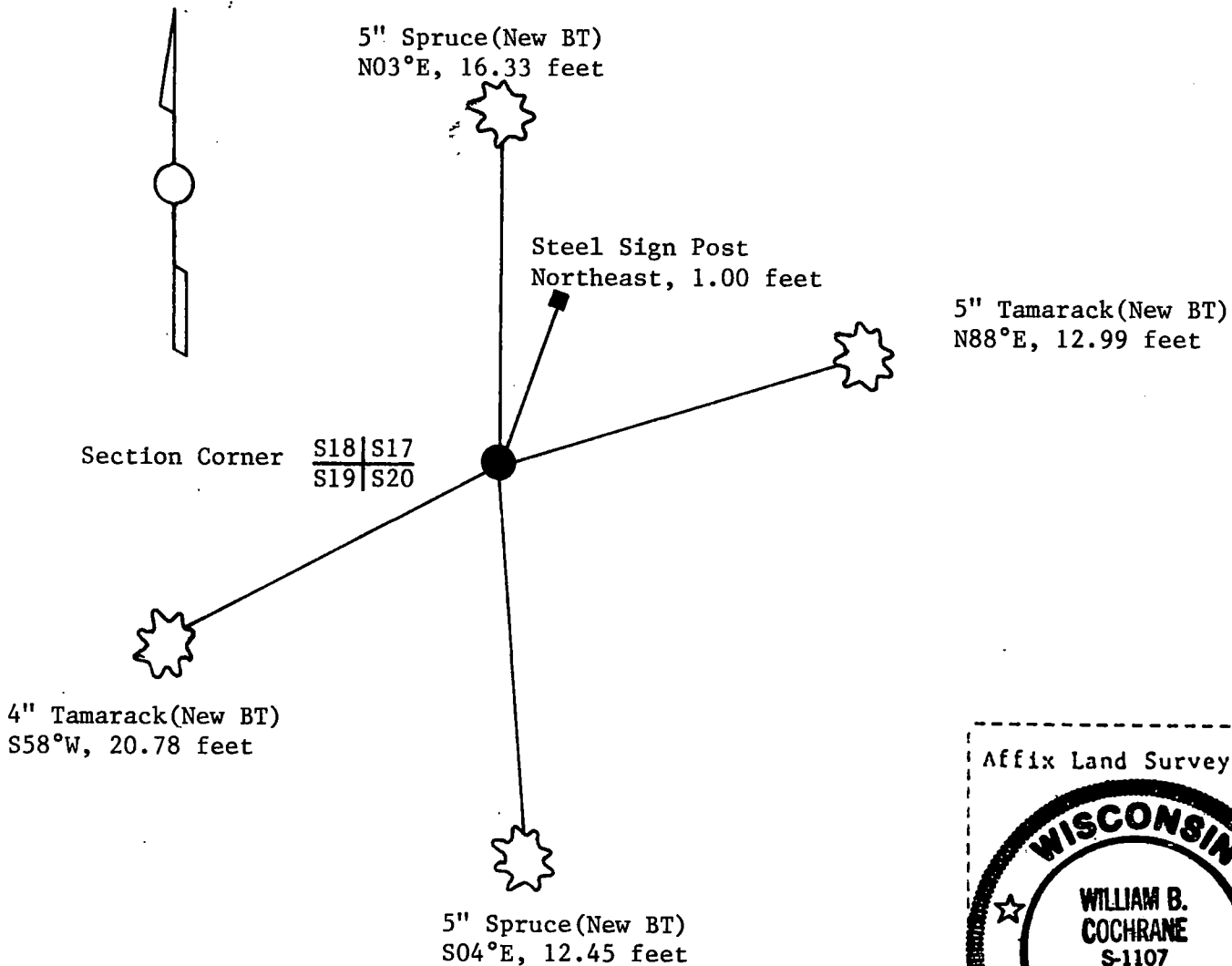
By _____ Deputy

(e) Describe any material discrepancy between the location of the corner as restored or reestablished and the location of that corner as previously restored or reestablished by distance and direction. Show the discrepancy on the plan view drawing under (d), above. Show the distances between the corner as previously restored or reestablished and (1) the corner as restored or reestablished, and (2) to at least 2 of the witness monuments shown on the drawing in (d), above.

(f) Was the corner restored through acceptance of (1) an obliterated evidence location, or, (2) a found perpetuated location?

Restored from accepted evidence.

(g&h) Was the corner reestablished through lost corner proportionate methods? If so, show the method, including the directions and distances to other public land survey corners used as evidence or used for proportioning in determining the corner location?



(i) I, William B. Cochrane
(type or print name) certify that the corner location shown on this record was determined by me or under my direction and control and that this U.S. Public Land Survey Monument Record is correct and complete to the best of my knowledge and belief.

William B. Cochrane Feb 19, 1992
Signature Date

Survey requested by; Sue Vap 4/2/92
District Ranger Date

U.S. PUBLIC LAND SURVEY MONUMENT RECORD

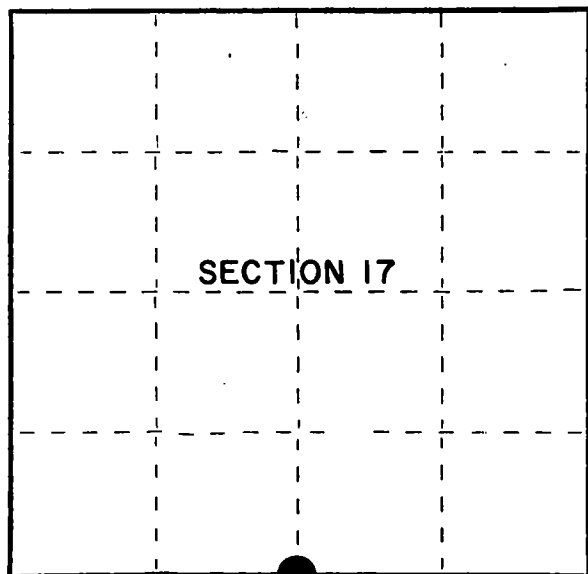
Index No. N-7

State of Wisconsin

County of Forest } ss.

I Gary L. Pisoni, do hereby certify that on the 9th day of March, 19 93, I found evidence of the South Quarter corner of Section 17 Township 37, North, Range 13 East, Fourth Principal Meridian, as described hereon; and that from this evidence I established a new monument and accessories as described hereon to perpetuate the original location of this corner.

Resident witnesses:



● = Corner monument restored.

History of original corner establishment:

Original Government Survey in 1865 by J.L. Nowlin. West corrected between Sections 17 and 20, at 40.20 chains, set Quarter Section post to Sections 17 and 20, from which the following bear:

Birch	10"	N 15° W	21 lks.
Birch	12"	S 14° E	20 lks.

Description of corner evidence found:

No evidence of the original corner or bearing trees was recovered. No other corner evidence was found.

I reestablished the corner position at proportionate distance and on line between the Southwest and Southeast Section Corners of Section 17.

Description of monument and accessories I established to perpetuate the original location of this corner.

At the corner position, set a 2½ inch diameter aluminum pipe monument, 3 feet long, 3 inches above the ground surface, with an aluminum cap stamped; T37N, R13E, 1/4, S17, S20, 1993, S-1634. From which the following new blazed and scribed bearing trees bear; (Measurements taken to a nail in side of tree)

Sugar Maple	8"	N43° E	15.32 feet
Sugar Maple	16"	N77° E	19.78 feet
Basswood	12"	S30° W	26.17 feet
Sugar Maple	16"	N37° W	16.02 feet
Steel Sign Post		North	0.90 feet

Dated at Iron River, MI, Wxxx this 22nd day of April, 19 93.

Signature Gary L. Pisoni Title Land Surveyor Registration No S-1634
(County Surveyor, Registered Land Surveyor, or other duly authorized official)

Office of Register of Deeds, County of Forest, I hereby certify that the within instrument was filed in this office for record on the 12th day of August, 19 93 at 1:25 o'clock P M.

(Register of Deeds)

By Paul Chitko Deputy

FORM NO. 985-A

H.C. Miller Company

Stock No. 26273
DOCUMENT NUMBER
148156

4371370020

(e) Describe any material discrepancy between the location of the corner as restored or reestablished and the location of that corner as previously restored or reestablished by distance and direction. Show the discrepancy on the plan view drawing under (d), above. Show the distances between the corner as previously restored or reestablished and (1) the corner as restored or reestablished, and (2) to at least 2 of the witness monuments shown on the drawing in (d), above.

see drawing below.

(f) Was the corner restored through acceptance of (1) an obliterated evidence location, or, (2) a found perpetuated location?

Re-established through lost corner proportionate methods.

(g&h) Was the corner reestablished through lost corner proportionate methods? If so, show the method, including the directions and distances to other public land survey corners used as evidence or used for proportioning in determining the corner location?

G.L.O. 80.40 chns.
S18|S17 N89°48'51"E 5520.22' S17|S16
S19|S20 2760.11' 1/4 2760.11' S20|S21

16" Sugar Maple(NBT)
N37°W, 16.02 feet


Steel Sign Post
North, 0.90 feet

8" Sugar Maple(NBT)
N43°E, 15.32 feet

16" Sugar Maple(NBT)
N77°E, 19.78 feet

Quarter Corner S17
S20

12" Basswood (NBT)
S30°W, 26.17 feet



(i) I, Gary L. Pisoni

(type or print name) certify that the corner location shown on this record was determined by me or under my direction and control and that this U.S. Public Land Survey Monument Record is correct and complete to the best of my knowledge and belief.

Signature

Gary L. Pisoni

Date

June 25, 1993

Survey requested by:

Sue Vap
District Ranger

Date

8/12/93

U.S. PUBLIC LAND SURVEY MONUMENT RECORD

Index No. N-9

State of Wisconsin }
County of Forest } ss.

I, Gary L. Pisoni, do hereby certify that on the 1st day of March, 1993, I found evidence of the Southwest Section corner of Section 16 Township 37, North, Range 13 East, Fourth Principal Meridian, as described hereon; and that from this evidence I established a new monument and accessories as described hereon to perpetuate the original location of this corner.

Resident witnesses:

History of original corner establishment:

Original Government Survey in 1865 by J.L. Nowlin. North between Sections 20 and 21, at 80.00 chains, set Section Corner Post, from which the following bear;

Birch	20"	N25°E	30 lks.
Birch	18"	N54°W	50 lks.

Description of corner evidence found:

No original corner evidence was recovered. No other evidence was recovered.

I re-established the corner position at proportionate distance between the Northwest Section Corner of Section 9 and the West Quarter Corner of Section 21, and in the center-line of a North-South woods road.

Description of monument and accessories I established to perpetuate the original location of this corner.

At the corner position, set a 2½ inch diameter aluminum pipe monument, 3 feet long, 6 inches below the surface of the road, with an aluminum cap stamped; T37N, R13E, S16, S17, S20, S21, 1993, S-1634. From which the following new blazed and scribed bearing trees bear;

Red Maple	11"	N31°E	55.82 feet
Red Maple	12"	N85°E	36.90 feet
Sugar Maple	7"	S32°W	43.39 feet
Red Maple	7"	S67°W	24.86 feet
Steel Sign Post		West	13.75 feet

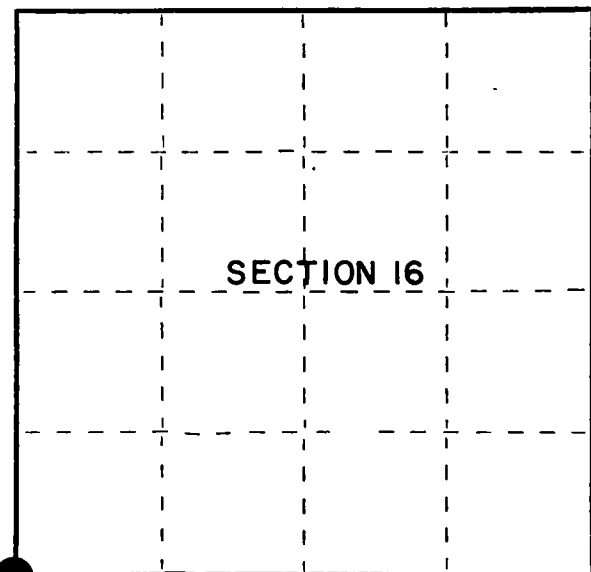
Dated at Iron River, MI ~~xxxx~~ this 22nd day of April, 1993

Signature Gary L. Pisoni Title Land Surveyor Registration No. S-1634
(County Surveyor, Registered Land Surveyor, or other duly authorized official)

Office of Register of Deeds, County of Forest, I hereby certify that the within instrument was filed in this office for record on the 12th day of August, 1993 at 1:25 o'clock P M.

Register of Deeds

By Paul Chitt Deputy



● = Corner monument restored.

FORM NO. 985-A

H.C. Miller Company

Stock No. 26273
DOCUMENT NUMBER
148155

43713170000

- (e) Describe any material discrepancy between the location of the corner as restored or reestablished and the location of that corner as previously restored or reestablished by distance and direction. Show the discrepancy on the plan view drawing under (d), above. Show the distances between the corner as previously restored or reestablished and (1) the corner as restored or reestablished, and (2) to at least 2 of the witness monuments shown on the drawing in (d), above.

See drawing below.

- (f) Was the corner restored through acceptance of (1) an obliterated evidence location, or, (2) a found perpetuated location?

- (g&h) Was the corner reestablished through lost corner proportionate methods? If so, show the method, including the directions and distances to other public land survey corners used as evidence or used for proportioning in determining the corner location?
Reestablished through lost corner proportionate methods. 11" Red Maple(NBT)

Reestablished through lost corner proportionate methods.

11" Red Maple (NBT)
N31°E, 55.82 feet

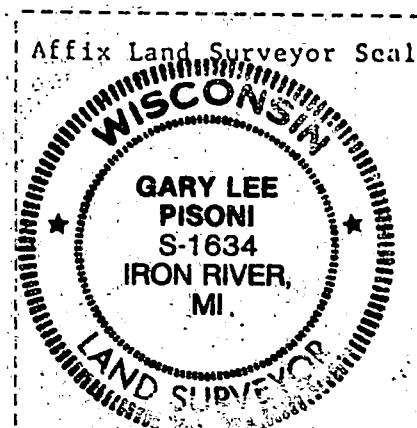
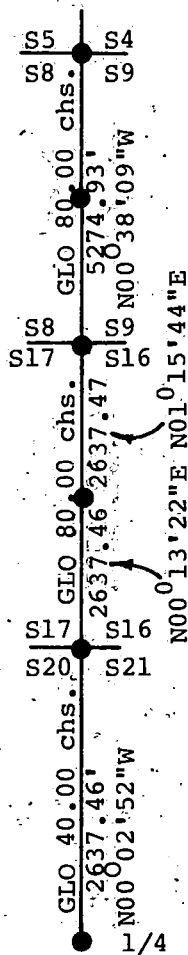
12" Red Maple(NBT)
N85°E, 36.90 feet

Steel Sign Post
West, 13.75 feet

Section Corner	S17	S16
	S20	S21

7" Red Maple(NBT)
S67⁰W, 24.86-feet

7" Sugar Maple(NBT)
S32°W, 43.39 feet



- (i) I, Gary L. Pisoni
(type or print name) certify that the corner location shown on this record was determined by me or under my direction and control and that this U.S. Public Land Survey Monument Record is correct and complete to the best of my knowledge and belief.

Signature

Date _____

Survey requested by:

District Ranger

Date _____

REGISTER'S OFFICE
Forest County, Wis.
Received for record this 2nd day
of February A.D., 2015 at
11:40 o'clock A.M. and recorded
in Vol. Corner Restoration
page N-9
Erika L. Dutton, Deputy
Register of Deeds

RS-7150-11 (9/1/66)

CERTIFIED LAND CORNER RESTORATION

State of Wisconsin }
County of Forest } ss.

I, Randy R. Erickson, do hereby certify that on the 11th day of Sept, 2014
I found evidence of the Southwest corner of Section 16
Township 37 North, Range 13 East, Fourth Principal Meridian, as described
hereon; and that from this evidence I established a new monument and accessories as described hereon to per-
petuate the original location of this corner:

Description of original monument and accessories and subsequent restorations:

1865 J.L. Nowlin set a wood post and marked Bearing Trees:
Birch 20" N 25° E 30 lks Birch 18" N 54° W 50 lks
1993 Gary Posoni, RLS #1634 restored corner at a proportionate distance
north and south, and used center line of road to control departure. Set a 2½"
x 36" aluminum monument with a 3" aluminum cap stamped to identify the corner
Set 6" below road surface. marked bearing trees:
Red Maple 11" N 31° E 55.82 ft Red Maple 12" N 85° E 36.90 ft
Sugar Maple 7" S 32° W 43.39 ft Red maple 7" S 67° W 24.86 ft.
Set steel sign post West 13.75 feet.

Description of corner evidence found:

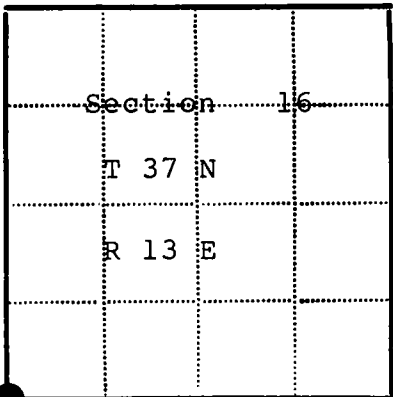

Recovered 1993 monument with cap knocked off and bent by grader. Found 3 of
the 4 bearing trees still alive with the exception of the 12" Red Maple N 85° E
36.90 feet being gone. (bulldozed out) Steel sign post west 13.75 feet is
still there, but sign needed, replacement.

Description of monument and accessories I established to perpetuate the location of this corner:

Replaced damaged aluminum monument with a ½" x 24" iron rebar set 8" below
the road surface. Existing Bearing Trees:

Red Maple	13" (11")	N 31° E	55.82 feet
Sugar Maple	10" (7")	S 32° W	43.39 feet
Red Maple	8" (7")	S 67° W	24.86 feet
Steel Sign Post		West	13.75 feet

Established Wisconsin North Zone State Plane Coordinates for corner
N 189369.122 E 2254019.901 NAD 83 2011 U.S. Foot



● - Corner monument restored
□ -

Resident witnesses.....

Dated at Park Falls Wisconsin, this 22 day of Sept
19, 2014

Signature Randy R. Erickson Title Professional L.S.
(County Surveyor, Registered Land Surveyor, or other duly authorized official)

Surveyors Registration No. 1897

Office of..... County of.....

I hereby certify that the within instrument was filed in this office for record
on the..... day of..... 19....., and was filed in Book
No..... Page No..... of County Records.

Signature..... Title.....

Township 37 North, Range 13 East, Section 16, Index No....., Page No.....

4371317 0000

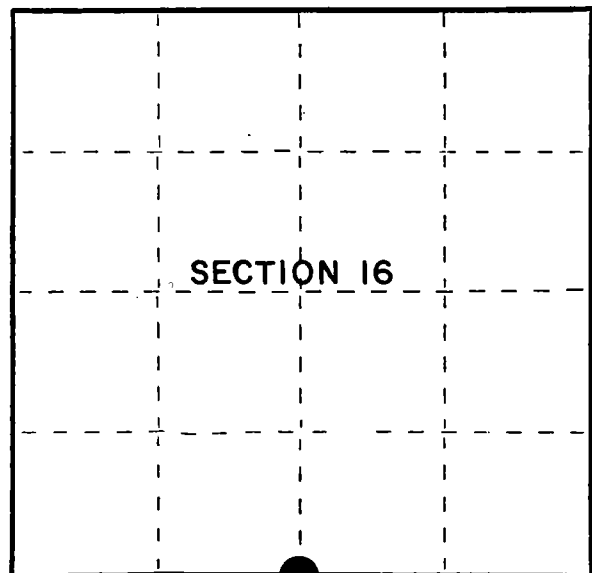
U.S. PUBLIC LAND SURVEY MONUMENT RECORD

Index No. N-11

State of Wisconsin }
County of Forest } ss.

I, Gary L. Pisoni, do hereby certify that on the 2nd day of March, 1993, I found evidence of the South Quarter corner of Section 16 Township 37, North, Range 13 East, Fourth Principal Meridian, as described hereon; and that from this evidence I established a new monument and accessories as described hereon to perpetuate the original location of this corner.

Resident witnesses:



● = Corner monument restored.

History of original corner establishment:

Original Government Survey in 1865 by J.L. Nowlin. West corrected between Sections 16 and 21, at 40.20 chains, set Quarter Section Post, from which the following bear;

Birch	10"	N10 E	10 lks.
Birch	15"	S20 E	

Description of corner evidence found:

No original corner evidence was recovered.

Local property owners are using the centerline of Highway 55 as the North-South one-quarter line. Quadrangle maps shows the centerline of Highway 55 as being the forty line.

I restored the corner position in the centerline of Highway 55 and on line between the Southwest and Southeast Section corners of Section 16.

I accepted the above procedure as the best available method for restoring the quarter corner position.

Description of monument and accessories I established to perpetuate the original location of this corner.

At the corner position, set a railroad spike flush with the surface of Hwy 55, from which the following new blazed and scribed bearing trees bear; (Measurements taken to a nail in side of tree)

Red Maple	9" (Dbl.)	East	46.31 feet
Utility Pole #3713-21E5		S 69° E	29.90 feet
Utility Pole #3713-21W4		S 74° W	29.99 feet
Red Maple	7"	N 58° W	57.98 feet
Ref. Monument 2"x36"		S88°33'05"E	25.65 feet
Steel Sign Post		S88°33'05"E	27.58 feet

Dated at Iron River, MI, ~~Was~~ this 22nd day of April, 1993

Signature Gary L. Pisoni Title Land Surveyor Registration No. S-1634
(County Surveyor, Registered Land Surveyor, or other duly authorized official)

Office of Register of Deeds, County of Forest, I hereby certify that the within instrument was filed in this office for record on the 12th day of August, 1993 at 1:25 o'clock P M.

By [Signature] (Register of Deeds) Deputy

(e) Describe any material discrepancy between the location of the corner as restored or reestablished and the location of that corner as previously restored or reestablished by distance and direction. Show the discrepancy on the plan view drawing under (d), above. Show the distances between the corner as previously restored or reestablished and (1) the corner as restored or reestablished, and (2) to at least 2 of the witness monuments shown on the drawing in (d), above.

See drawing below.

(f) Was the corner restored through acceptance of (1) an obliterated evidence location, or, (2) a found perpetuated location?

(g&h) Was the corner reestablished through lost corner proportionate methods? If so, show the method, including the directions and distances to other public land survey corners used as evidence or used for proportioning in determining the corner location?

Re-established through lost corner proportionate methods.

7" Red Maple(NBT)
N 58°W, 57.98 feet

Quarter Corner $\frac{S16}{S21}$

9" Red Maple (Dbl.)(NBT)
East, 46.31 feet


Utility Pole #3713-21W4,
S 74°W, 29.99 feet

Ref. Monument
2"x36", S88°33'05"E, 25.65 feet

Utility Pole #3713-21E5,
S 69°E, 29.90 feet

Steel Sign Post
S88°33'05"E, 27.58 feet

S17 S16 GLO 40.20 chs. 1/4 GLO 40.20 chs. S16 S15
S20 S21 2589.75' 2637.27' S21 S22
N 88°33'05"W 5227.02'



(i) I, Gary L. Pisoni
(type or print name) certify that the corner location shown on this record was determined by me or under my direction and control and that this U.S. Public Land Survey Monument Record is correct and complete to the best of my knowledge and belief.

Signature

Date

Survey requested by:

District Ranger

Date

CERTIFIED LAND CORNER RESTORATION

N -O-P-Q-R
Index No. 9-10-11-12-13

State of Wisconsin }
County of Forest } ss.

History of original corner establishment:

I I. R. Ritter, do hereby
certify that on the - - day
of June, 1917, I found
evidence of the Gov't and Sub-Division
corner of Section 21
Township 37, North, Range
13 East, Fourth, Principal Meridian,
as described hereon; and that from this evidence
I established a new monument and accessories
as described hereon to perpetuate the original
location of this corner.

ORIGINAL DOCUMENT # (Not given)
Filed November 4, 1936 ~~by~~
at 2: PM by E. O. Woodbury

Description of corner evidence found:

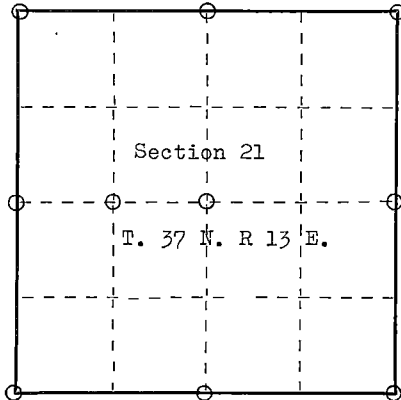
It is assumed that Mr. Ritter found evidence of the original
Government Stakes and replaced them with wooden stakes as
were also the original stakes.

Resident witnesses:

ORIGINAL DOCUMENT IS ATTACHED TO THE BACK OF THIS PAGE.

Description of monument and accessories I established to perpetuate the original location of this corner.

FORM 985 H. C. MILLER CO., MILWAUKEE



○ = Corner monument restored.

Dated at Crandon, Wis., this 20 day of January, 1922.

Signature I. R. Ritter Title County Surveyor Registration No. Forest Co.
(County Surveyor, Registered Land Surveyor, or other duly authorized official)

Office of Register of Deeds, County of Forest, I hereby certify that the within
instrument was filed in this office for record on the 4th day of Nov., 1936
at 2:00 o'clock P. M. by E. O. Woodbury, the then Register of Deeds, and

ANNA PETERSON day of January, 1965. Vol 1 of Surveys has been lost
(Register of Deeds) from the records of this office for many years
By Karol A. Ungar Deputy and only a few pages survived to
be transferred to this book.

43713 2-12-22

Record of Survey.

Township 37, North of Range 13 of 4 Principal Meridian as presented by the the courses and distances on the following plat, and annexed field-notes of survey:

Established the center of the section at the point of intersection of STRAIGHT quarter lines.

Established all quarter-quarter corners upon the section boundary at proportional distances between known section and quarter section corners, according to the original field-notes of the Government survey.

Established all lost corners at proportionate distances between known corners, according to the original field notes of the Government survey.

Var. ° North		Var. °	
42.20		40.20	
Var. 42.40.00	Var.	Var.	Var.
39.40.00	Var.	Var.	Var.
Var.	Var.	Var.	Var.
40.05.00	Var.	Var.	Var.
Var.	Var.	Var.	Var.
42.70	40.40	41.76	40.40

Plat of Section 21, Township 37 North, Range 13 of 4 Principal Meridian Scale 80 chains to 6 inches. The figures in red ink are the lengths of the lines as stated in the field-notes of the Government survey.

Declination of the Magnetic Meridian from the True Meridian.....

Surveyed and sub-divided In June A. D. 1917 in accordance with the State Laws and Instructions of the Commissioner of the General Land office, and recorded on pages of Register in the County Clerk's office.

Witness my hand this 20 day of Jan A. D. 1922

E. O. Woodbury & R. Ritter SURVEYORS.

REGISTER'S OFFICE
Forest County, Wis.

Received for record this 14 day
of Nov A. D., 1936 at
2 o'clock P. M., and recorded
in Vol. 1 of Survey
on page 34

~~Being recorded in the~~
REGISTER

DESCRIPTION

OF SECTION, QUARTER SECTION AND QUARTER QUARTER SECTION CORNERS

GOVERNMENT CORNERS	Bearing Trees	In. Dia.	Courses they bear	Links Distant	Bearing Trees	In. Dia.	Courses they bear	Links Distant	Bearing Trees	In. Dia.	Courses they bear	Links Distant	Bearing Trees
No.													
1. N. W. Sec. Cor. identified,	Rock		N. 40	23	Rock		N. 60 E.	25 1/2					
2. N. E. Sec. Cor. identified,	Tam	12	N. 20 E.	21	Tam	14	S. 15 W.	40					
3. S. E. Sec. Cor. identified,	Rips		E.	40									
4. S. W. Sec. Cor. identified,	Rock		S. 45 E.	50	Rock		N. 45 W.	50					
5. N. 1/4 Sec. Cor. identified,	Rock		N. 5 S.	55	Rock		E. 5 S.	40					
6. E. 1/4 Sec. Cor. identified,	Spr.	3	N. 20 W.	15	Spr.	3	S. 5 W.	22					
7. S. 1/4 Sec. Cor. identified,	Rock		N.	50	Rock		S. 45 E.	50					
8. W. 1/4 Sec. Cor. identified,	Rock		N. 45 W.	50	Rock		S. 45 E.	50					
Subdivision Corners													
No.													
1. Center 1/4 Sec. Cor.	Rock		E. 3 S.	58	Map.	18	N. 35 W.	77					
2. North 1/8 N. W. qr.,													
3. East 1/8 N. W. qr.,													
4. South 1/8 N. W. qr.,	Rock		E. 1 S.	7	Rock		N. 5 W.	7					
5. West 1/8 N. W. qr.,													
6. Center 1/16s N. W. qr.,													
7. North 1/8 N. E. qr.,													
8. East 1/8 N. E. qr.,													
9. South 1/8 N. E. qr.,													
10. Center 1/16s N. E. qr.,													
11. East 1/8 S. E. qr.,													
12. South 1/8 S. E. qr.,													
13. West 1/8 S. E. qr.,													
14. Center 1/16s S. E. qr.,													
15. South 1/8 S. W. qr.,													
16. West 1/8 S. W. qr.,													
17. Center 1/16s S. W. qr.,													

NAMES OF SWORN ASSISTANTS

CHAINMEN	FLAGMEN	AXMAN
Hiram Ritter Paul Woodbury	J. R. Ritter Hiram Ritter AXMAN WM Krause	Wm Krause

U.S. PUBLIC LAND SURVEY MONUMENT RECORD

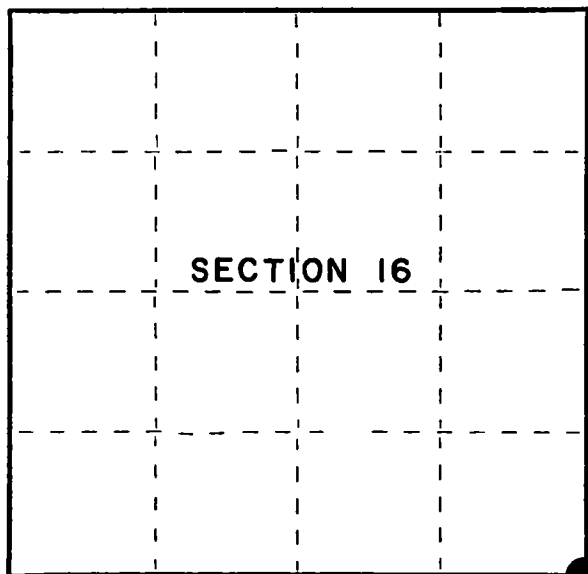
Index No. N-13

State of Wisconsin }
County of Forest } ss.

I Gary L. Pisoni, do hereby
certify that on the 4th day
of March, 1993, I found
evidence of the Southeast Section
corner of Section 16
Township 37, North, Range
13 East, Fourth Principal Meridian,
as described hereon; and that from this evidence
I established a new monument and accessories
as described hereon to perpetuate the original
location of this corner.

Resident witnesses:

.....
.....
.....



● = Corner monument restored.

History of original corner establishment:

Original Government Survey in 1865 by J.L. Nowlin. North between Sections 21 and 22,
at 80.00 chains, set Section Corner Post to Sections 15, 16, 21 and 22, from which
the following bear;

Tamarack	12"	N63°W	30 lks.
Tamarack	10"	N57°E	25 lks.

Description of corner evidence found:

No original corner evidence was recovered. No other evidence was recovered.

I restored the corner position by double proportionate measurements between the
Northeast Section corner of Section 16 and the Southeast Section corner of Section 21
and between the Southwest Section corner of Section 16 and the Southeast Section
corner of Section 15.

Description of monument and accessories I established to perpetuate the original location of this corner.

At the corner position, set a 2½ inch diameter aluminum pipe monument, 3 feet long,
3 inches above the ground surface, with an aluminum cap stamped; T37N R13E, S15, S16,
S21, S22, 1993, S-1634. From which the following new blazed and scribed bearing trees
bear; (Measurements taken to a nail in side of tree)

Ash	10"	N44°E	24.60 feet
Ash	5"	S86°E	19.43 feet
Tamarack	13"	S28°E	54.97 feet
Ash	10"	S73°W	27.67 feet
Steel Sign Post		N46°E	0.67 feet

Dated at Iron River, MI, Wis, this 22nd day of April, 1993

Signature Gary L. Pisoni Title Land Surveyor Registration No. S-1634
(County Surveyor, Registered Land Surveyor, or other duly authorized official)

Office of Register of Deeds, County of Forest, I hereby certify that the within
instrument was filed in this office for record on the 12th day of August, 1993
at 1:25 o'clock P M.

By Paul Chitt (Register of Deeds) Deputy

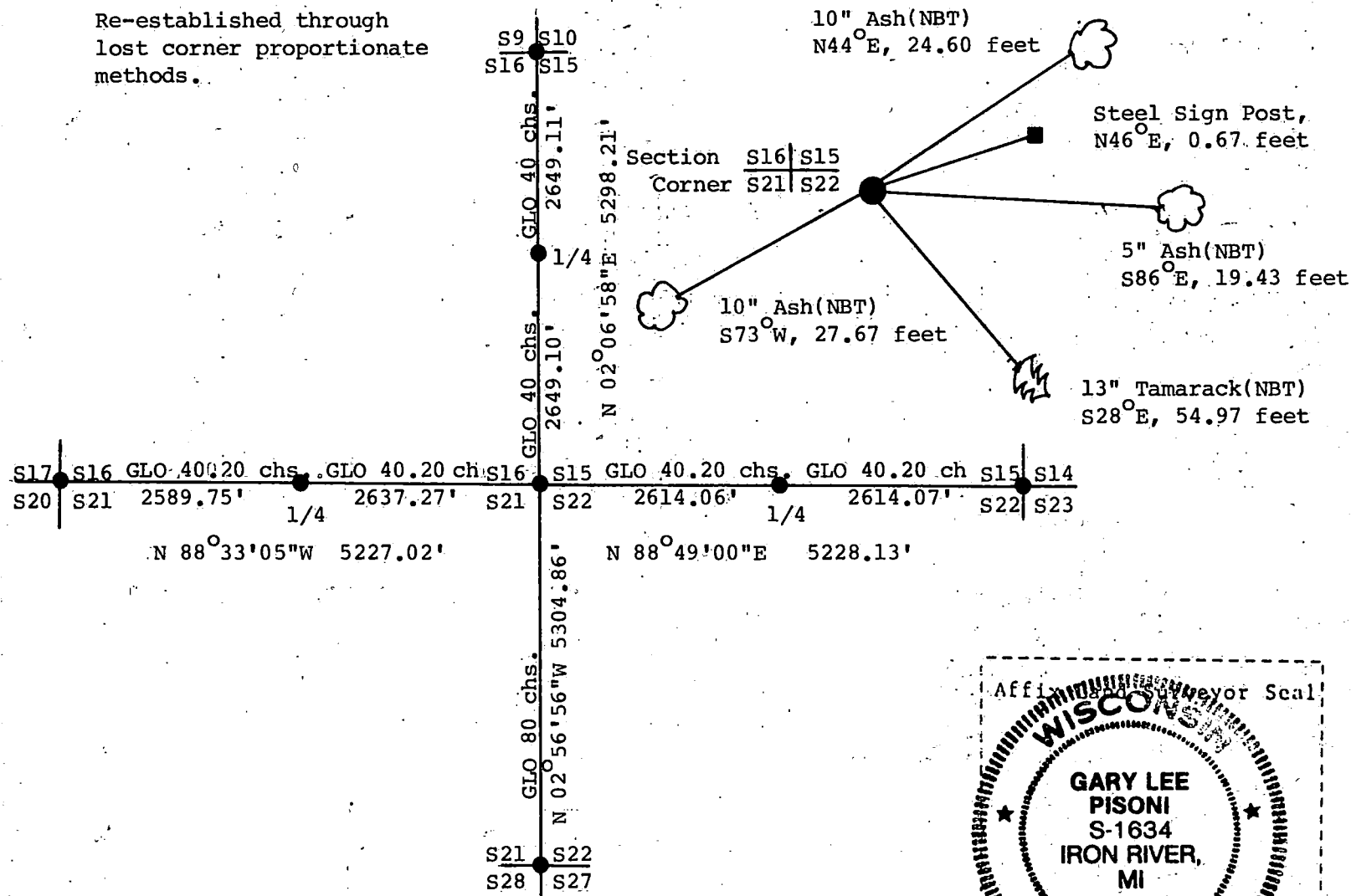
- (e) Describe any material discrepancy between the location of the corner as restored or reestablished and the location of that corner as previously restored or reestablished by distance and direction. Show the discrepancy on the plan view drawing under (d), above. Show the distances between the corner as previously restored or reestablished and (1) the corner as restored or reestablished, and (2) to at least 2 of the witness monuments shown on the drawing in (d), above.

See drawing below.

- (f) Was the corner restored through acceptance of (1) an obliterated evidence location, or, (2) a found perpetuated location?

- (g&h) Was the corner reestablished through lost corner proportionate methods? If so, show the method, including the directions and distances to other public land survey corners used as evidence or used for proportioning in determining the corner location?

Re-established through
lost corner proportionate
methods.



Gary L. Pisoni

- (i) I, John L. Gibson
(type or print name) certify that the corner location shown
on this record was determined by me or under my direction and
control and that this U.S. Public Land Survey Monument Record is
correct and complete to the best of my knowledge and belief.

Signature _____

Date _____

Survey requested by:

District Ranger

Date _____

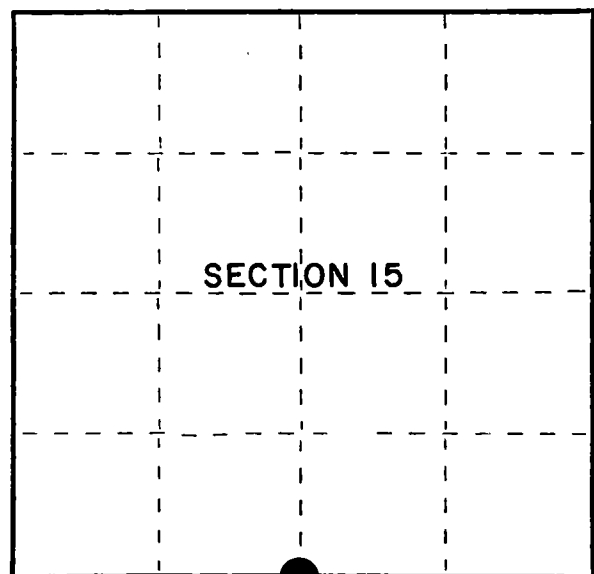
U.S. PUBLIC LAND SURVEY MONUMENT RECORD

Index No. N-15

State of Wisconsin }
County of Forest } ss.

I Gary L. Pisoni, do hereby
certify that on the 4th day
of March, 19 93, I found
evidence of the South Quarter
corner of Section 15
Township 37, North, Range
13 East, Fourth Principal Meridian,
as described hereon; and that from this evidence
I established a new monument and accessories
as described hereon to perpetuate the original
location of this corner.

Resident witnesses:



● = Corner monument restored.

History of original corner establishment:

Original Government Survey in 1865 by J.L. Nowlin. West corrected between Sections 15 and 22, at 40.20 chains, set Quarter Section Post, from which the following bear;

Birch	8"	N60°E	10 lks.
Birch	19"	S40°W	8 lks.

Description of corner evidence found:

No corner evidence was recovered.

I re-established the corner position at proportionate distance and on line between the Southwest and Southeast Section corners of Section 15.

Description of monument and accessories I established to perpetuate the original location of this corner.

At the corner position, set a 2½ inch diameter aluminum pipe monument, 5 feet long, 6 inches above the ground surface, with an aluminum cap stamped; T37N R13E, 1/4, S15, S22, 1993, S-1634. From which the following new blazed and scribed bearing trees bear; (Measurements taken to a nail in side of tree)

Steel Post	6 ft.	N26°E	1.10 feet
Steel Post	6 ft.	S61°E	1.20 feet
Red Maple	22"	N23°W	44.35 feet

Dated at Iron River, MI, ~~was~~ this 22nd day of April, 19 93

Signature Gary L. Pisoni Title Land Surveyor Registration No S-1634
(County Surveyor, Registered Land Surveyor, or other duly authorized official)

Office of Register of Deeds, County of Forest, I hereby certify that the within instrument was filed in this office for record on the 12th day of August, 19 93 at 1:30 o'clock P M.

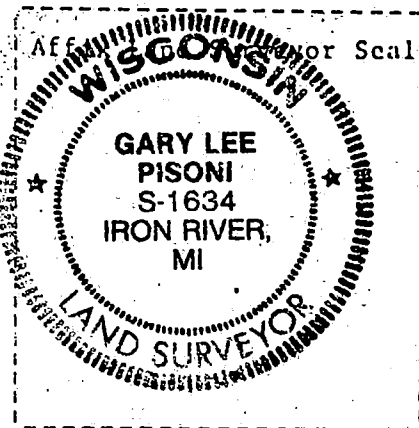
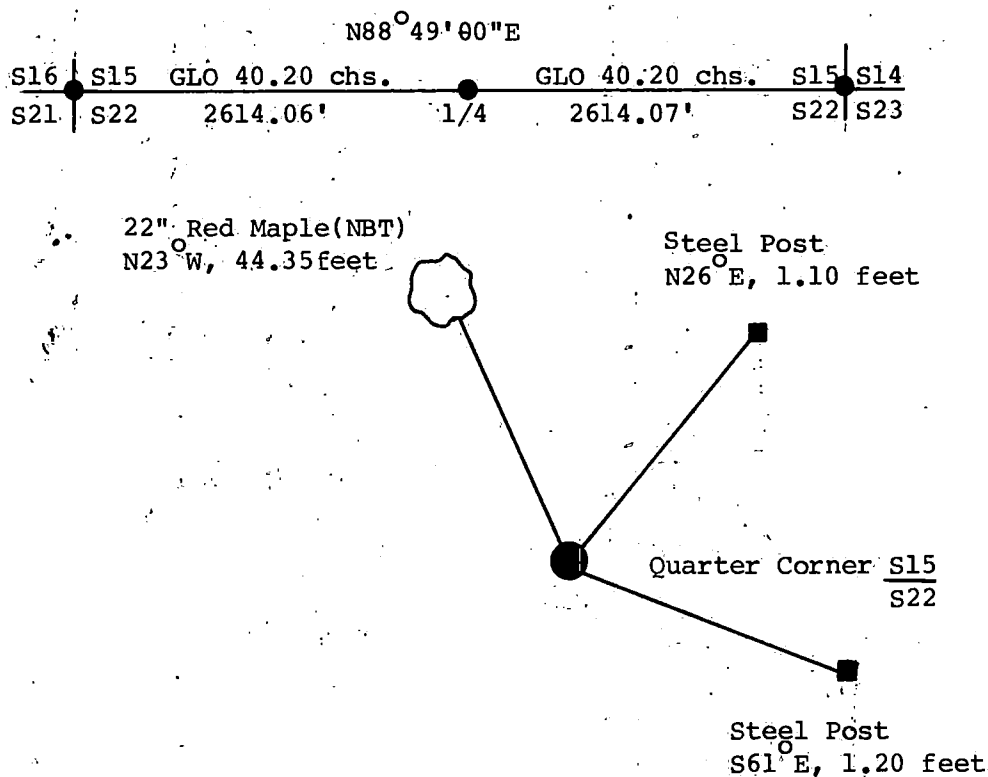
By Seal Chitt (Register of Deeds) Deputy

- (e) Describe any material discrepancy between the location of the corner as restored or reestablished and the location of that corner as previously restored or reestablished by distance and direction. Show the discrepancy on the plan view drawing under (d), above. Show the distances between the corner as previously restored or reestablished and (1) the corner as restored or reestablished, and (2) to at least 2 of the witness monuments shown on the drawing in (d), above.

See drawing below.

- (f) Was the corner restored through acceptance of (1) an obliterated evidence location, or, (2) a found perpetuated location?

- (g&h) Was the corner reestablished through lost corner proportionate methods? If so, show the method, including the directions and distances to other public land survey corners used as evidence or used for proportioning in determining the corner location?
Re-established through lost corner proportionate methods.



- (i) I, Gary L. Pisoni
(type or print name) certify that the corner location shown on this record was determined by me or under my direction and control and that this U.S. Public Land Survey Monument Record is correct and complete to the best of my knowledge and belief.

Signature

Date

Survey requested by:

Sue Vap
District Ranger

Date

Stock No. 26273

146928

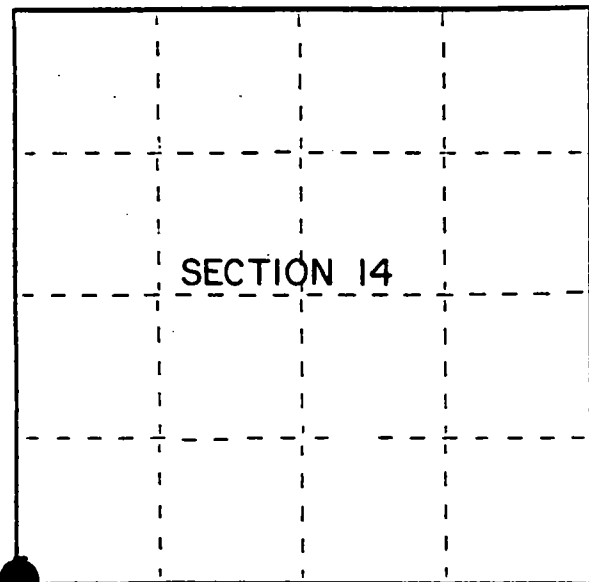
U.S. PUBLIC LAND SURVEY MONUMENT RECORD

Index No. N-17

State of Wisconsin }
County of Forest } ss.

I, Gary J. Pisoni, do hereby
certify that on the 15th day
of August, 1990, I found
evidence of the Southwest Section
corner of Section 14
Township 37, North, Range
13 East, Fourth Principal Meridian,
as described hereon; and that from this evidence
I established a new monument and accessories
as described hereon to perpetuate the original
location of this corner.

Resident witnesses:



● = Corner monument restored.

History of original corner establishment:

Original Government Survey in 1865 by J.L. Nowlin.
In 1919, J.R. Ritter set an iron pipe.

In 1975, Jean Resvick, a RLS with the U.S. Forest Service, found an iron pipe by
edge of road and original bearing tree evidence. In place of iron pipe, set a 2 inch
diameter galvanized iron pipe, 3 feet long, with a brass cap marked; T37N, R13E, S14,
S15, S22, S23, 1975, S-802. From which the following new blazed and scribed bearing
trees bear;

Maple	8"	N77°E	50.46 feet
Maple	8"	S05°E	49.40 feet
Y. Birch	12"	S52°W	33.27 feet
Y. Birch	7"	N35°W	60.31 feet
Steel Sign Post		North	1.00 feet

Description of corner evidence found:

Found monument as described above, from which the following bear;

Maple	11"	N77°E	50.46 feet
Maple	10"	S05°E	49.44 feet
Y. Birch (Dead)		S52°W	33.27 feet
Y. Birch	10"	N35°W	60.55 feet
Steel Sign Post		North	0.65 feet

Description of monument and accessories I established to perpetuate the original location of this corner.

Blazed and scribed the following new bearing tree; (measurement taken to a nail in
side of tree)

Sugar Maple	6"	S82°W	30.03 feet
-------------	----	-------	------------

Dated at Iron River, MI, this 13th day of December, 1990

Signature Gary J. Pisoni Title Land Surveyor Registration No S-1634
(County Surveyor, Registered Land Surveyor, or other duly authorized official)

Office of Register of Deeds, County of Forest, I hereby certify that the within
instrument was filed in this office for record on the 10th day of March, 1993
at 10:45 o'clock AM.

Paul Aschlandrener
(Register of Deeds)

By _____ Deputy

43713150000

e) Describe any material discrepancy between the location of the corner as restored or reestablished and the location of that corner as previously restored or reestablished by distance and direction. Show the discrepancy on the plan view drawing under (d), above. Show the distances between the corner as previously restored or reestablished and (1) the corner as restored or reestablished, and (2) to at least 2 of the witness monuments shown on the drawing in (d), above.

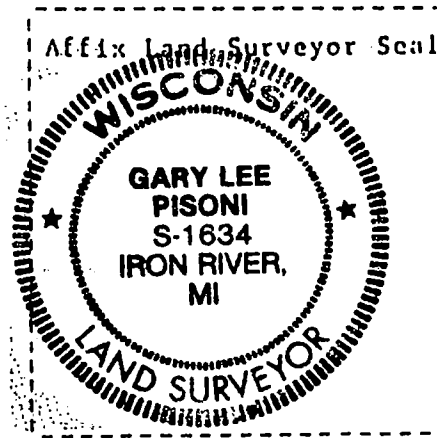
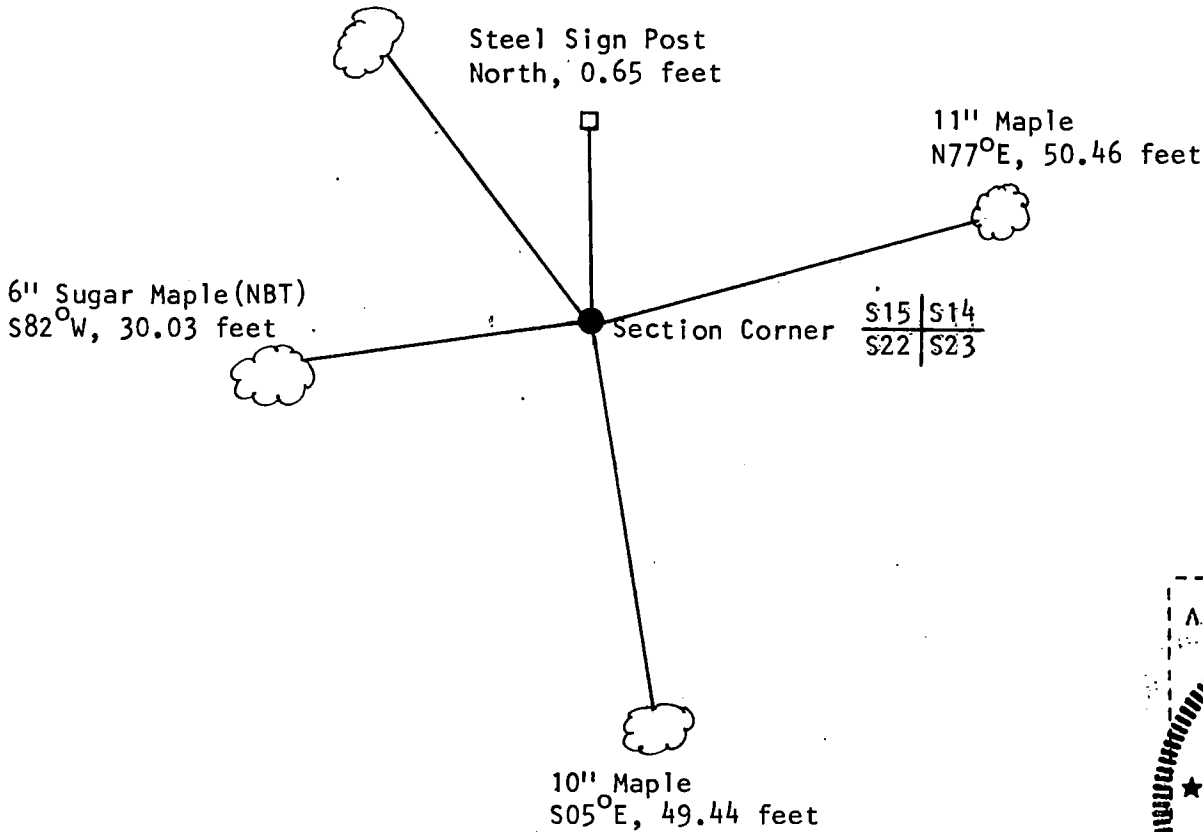
See drawing below.

(f) Was the corner restored through acceptance of (1) an obliterated evidence location, or, (2) a found perpetuated location?

Restored through acceptance of a found perpetuated location.

(g&h) Was the corner reestablished through lost corner proportionate methods? If so, show the method, including the directions and distances to other public land survey corners used as evidence or used for proportioning in determining the corner location?

10" Yellow Birch
N35°W, 60.55 feet



Gary L. Pisoni

(i) I, Gary L. Pisoni (type or print name) certify that the corner location shown on this record was determined by me or under my direction and control and that this U.S. Public Land Survey Monument Record is correct and complete to the best of my knowledge and belief.

Gary L. Pisoni August 14 1991
Signature Date

Survey requested by: Darrell E. Richards 10/30/91
Acting District Ranger Date

CERTIFIED LAND CORNER RESTORATION

State of Wisconsin

County of Forest

ss.

I, Jean F. Resvick, do hereby certify that on the 3rd day of June, 19 75, I found evidence of the South West sections corner of Section 14 Township 37 North, Range 13 East, Fourth Principal Meridian, as described hereon; and that from this evidence I established a new monument and accessories as described hereon to perpetuate the original location of this corner:

Description of original monument and accessories and subsequent restorations:

Surveyed in 1865 by J. L. Nowlin
 80.0 chains North between Sections 22 and 23
 Sugar 10, S85E, 12 lks
 Sugar 10, S85W, 10 lks
 J. R. Ritter in 1919, found and remarked corner
 Lynn 18, N10W, 25 lks
 Lynn 4, S70E, 10 lks

Description of corner evidence found:

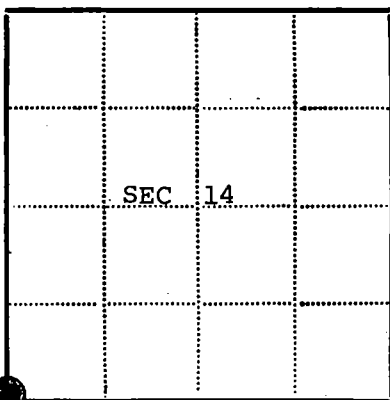
Iron pipe by edge of road
 Basswood 11" diam, cut tree down and open, had been blazed at 4 inch diam.
 Basswood stump at N10W, 25 lks from point bearing N70W, 10 lks from tree above
 Forest Service location posted on maple west side road

Description of monument and accessories I established to perpetuate the location of this corner:

At position of iron pipe as located from the basswood bearing trees
 set 2 inch inside diameter galvanized iron pipe, 3 feet long filled
 with concrete with brass cap stamped: T37N, R13E, S15, S14, S22, S23, 1975, S-802

from which the following new blazed and scribed bearing trees bear:

Maple 8, N77E, 50.46 ft.
 Maple 8, S5E, 49.40 ft.
 Y. Birch 12, S52W, 33.27 ft.
 Y. Birch 7, N35W, 60.31 ft.
 Set steel sign post 1 ft. north of monument.



● - Corner monument restored

□ -

Resident witnesses.....

Dated at Rhinelanders Wisconsin, this 9 day of July, 19 75.

Signature Jean F. Resvick Title Land Surveyor
 (County Surveyor, Registered Land Surveyor, or other duly authorized official)

Surveyors Registration No. S-802 DOCUMENT NUMBER 107390

Office of Register of Deeds County of Forest

I hereby certify that the within instrument was filed in this office for record on the 11th day of July, 19 75, and was filed in Book No. _____ Page No. _____ of County Records.

Signature Eugene Stutzman Title Register of Deeds

Township 37 North, Range 13 East, Section 14, Index No. N-17, Page No. _____

43713150000

N17

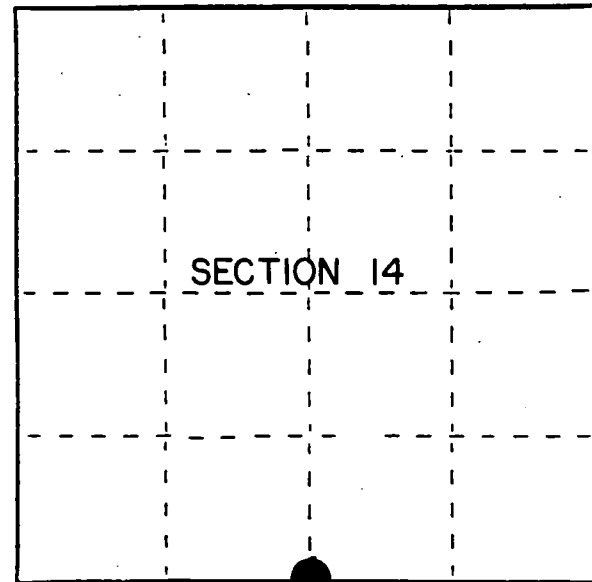
U.S. PUBLIC LAND SURVEY MONUMENT RECORD

Index No. N-19

State of Wisconsin }
County of Forest } ss.

I, Gary L. Pisoni, do hereby
certify that on the 15th day
of August, 1990, I found
evidence of the South Quarter
corner of Section 14
Township 37, North, Range
13 East, Fourth Principal Meridian,
as described hereon; and that from this evidence
I established a new monument and accessories
as described hereon to perpetuate the original
location of this corner.

Resident witnesses:



● = Corner monument restored.

History of original corner establishment:
Original Government Survey in 1865 by J.L. Nowlin.
In 1921 J.R. Ritter set an iron pipe.

In 1975, Jean Resvick, RLS with the U.S. Forest Service, found an iron pipe alongside
a scribed cedar post, and original bearing tree evidence. In place of post and pipe, set
a 2 inch diameter galvanized iron pipe, 5 feet long, with a brass cap marked; T37N,
R13E, 1/4, S14, S23, 1975, S-802. From which the following bear;

Cedar	13"	N66°E	13.88 feet
Cedar	10"	S06°W	31.59 feet
Steel Sign Post		North	0.50 feet

Description of corner evidence found:

Found monument as described and in place, from which the following bear;

Cedar	16"	N66°E	13.88 feet
Cedar	15"	S06°W	31.59 feet
Steel Sign Post		North	0.50 feet

Description of monument and accessories I established to perpetuate the original location of this corner.
Blazed and scribed the following new bearing trees; (measurements taken to a nail in
side of tree)

Cedar	12"	N75°W	8.71 feet
Cedar	11"	S33°E	38.24 feet

Dated at Iron River, MI, ~~xxx~~ this 13th day of December, 1990

Signature Gary L. Pisoni Title Land Surveyor Registration No. S-1634
(County Surveyor, Registered Land Surveyor, or other duly authorized official)

Office of Register of Deeds, County of Forest, I hereby certify that the within
instrument was filed in this office for record on the 15th day of March, 1993
at 10:45 o'clock PM.

Paul Aschenbrenner
(Register of Deeds)

By _____ Deputy


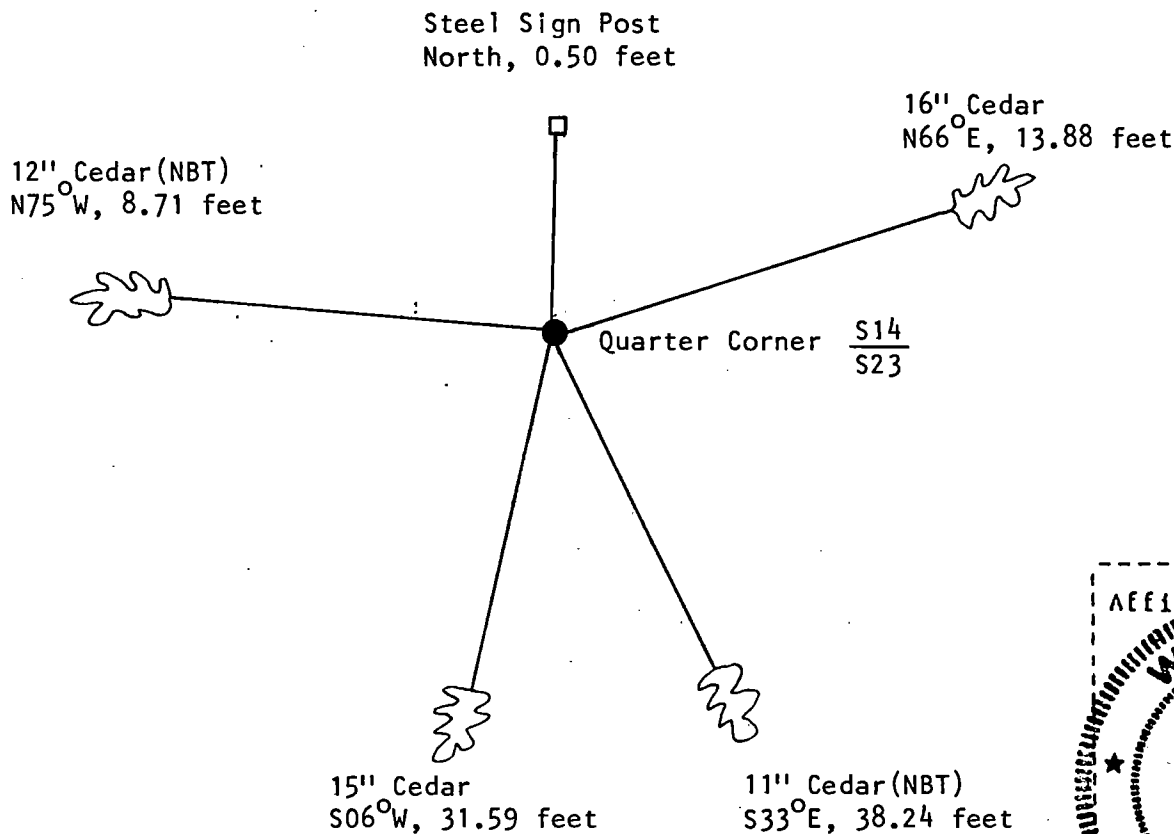
e) Describe any material discrepancy between the location of the corner as restored or reestablished and the location of that corner as previously restored or reestablished by distance and direction. Show the discrepancy on the plan view drawing under (d), above. Show the distances between the corner as previously restored or reestablished and (1) the corner as restored or reestablished, and (2) to at least 2 of the witness monuments shown on the drawing in (d), above.

See drawing below.

(f) Was the corner restored through acceptance of (1) an obliterated evidence location, or, (2) a found perpetuated location?

Restored through acceptance of a found perpetuated location.

(g&h) Was the corner reestablished through lost corner proportionate methods? If so, show the method, including the directions and distances to other public land survey corners used as evidence or used for proportioning in determining the corner location?



(i) I, Gary L. Pisoni
(type or print name) certify that the corner location shown on this record was determined by me or under my direction and control and that this U.S. Public Land Survey Monument Record is correct and complete to the best of my knowledge and belief.

Gary L. Pisoni August 14 1991
Signature Date

Survey requested by: Darrell E. Richards 10/30/91
Acting District Ranger Date

CERTIFIED LAND CORNER RESTORATION

State of Wisconsin

County of Forest

SS.

I, Jean F. Resvick, do hereby certify that on the 5 day of June, 19 75, I found evidence of the South quarter corner of Sections 14 Township 37 North, Range 13 East, Fourth Principal Meridian, as described hereon; and that from this evidence I established a new monument and accessories as described hereon to perpetuate the original location of this corner:

Description of original monument and accessories and subsequent restorations:

Surveyed in 1865 by J. L. Nowlin
 40.16 ch West corrected between Sec. 14 and 23
 Set post
 Spruce 8, N4E, 8 lks
 Spruce 10, S6W, 10 lks
 J. R. Ritter, July 1921
 Found original evidence and replaced post
 Fir 5, N---, 3 lks
 Cedar 10, ---E, 5½ lks
 Description of corner evidence found:
 Iron pipe on north side of scribe cedar post
 Balsam 10" snag, N74W, 1.98 ft.
 Fallen cedar, N85E, 3.63 ft.

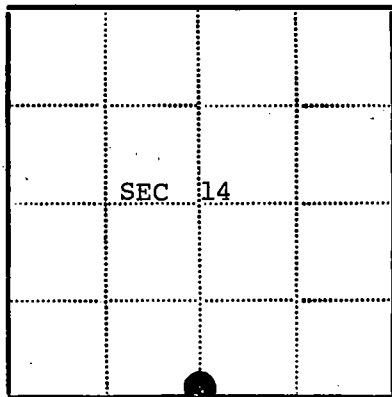

Description of monument and accessories I established to perpetuate the location of this corner:

Replace post and pipe with 2 inch inside diam. galvanized iron pipe, 5 feet long, filled with concrete, with brass cap stamped T37N, R13E, S14; ¼, S23, 1975, S-802

Blazed and scribed the following new bearing trees:

Cedar 13, N66E, 13.88 ft.
 Cedar 10, S6W, 31.59 ft.

Set steel sign post 0.5 ft. north of monument



● - Corner monument restored

□ -

Resident witnesses.....

Dated at Rhineland Wisconsin, this 9 day of July, 19 75.

Signature Jean F. Resvick Title Land Surveyor
 (County Surveyor, Registered Land Surveyor, or other duly authorized official)

Surveyors Registration No. S-802 DOCUMENT NUMBER **107391**

Office of Register of Deeds County of Forest

I hereby certify that the within instrument was filed in this office for record on the 11th day of July, 19 75, and was filed in Book No. _____ Page No. _____ of County Records.

Signature Eugene Stutzman Title Register of Deeds

Township 37 North, Range 13 East, Section 14, Index No. N-19, Page No. _____

43713140020

N19

CERTIFIED LAND CORNER RESTORATION

State of Wisconsin }
County of Forest } ss.

I Jean F. Resvick, do hereby certify that on the 5 day of June, 1975, I found evidence of the East One Sixteenth corner of Sections 14 and 23 Township 37 North Range 13 East, Fourth Principal Meridian, as described hereon; and that from this evidence I established a new monument and accessories as described hereon to perpetuate the original location of this corner:

Description of original monument and accessories and subsequent restorations:

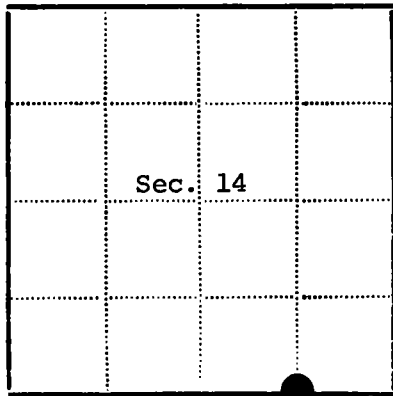

Established in July, 1921 by J.R. Ritter
Cedar 6, N70E 22 Lks.
Cedar 6, N45W 5 LKS.

Description of corner evidence found:

Scribed Cedar post 0.5 ft. from fence corner
Fallen Cedar, scribed bears N70E 14.5 ft.
Cedar stump, bears N45W, 3.3 ft.

Description of monument and accessories I established to perpetuate the location of this corner:

Replaced scribed post with 2 inch inside diameter galvanized iron pipe, 3 feet long, filled with concrete, with brass cap stamped: T37N, R13E, S14, E1/16, S23, 1975, S-802
Blazed and scribed the following new bearing trees:
Cedar 8, N58E, 22.77 ft.
Cedar 8, S59E, 36.22 ft.
Set steel sign post 0.5 ft. north of monument.



● - Corner monument restored
□ -

Resident witnesses _____

Dated at Rhineland Wisconsin, this 22 day of Aug 1975.

Signature Jean F. Resvick Title Land Surveyor
(County Surveyor, Registered Land Surveyor, or other duly authorized official)

Surveyors Registration No. S-802 DOCUMENT NUMBER 108564

Office of Register of Deeds County of Forest

I hereby certify that the within instrument was filed in this office for record on the 14th day of January, 1976, and was filed in Book No. _____ Page No. _____ of County Records.

Signature Eugene Stutzman Title Register of Deeds

Township 37N, Range 13E, Section 14, Index No. N-20, Page No. _____

43713140010

N20

U.S. PUBLIC LAND SURVEY MONUMENT RECORD

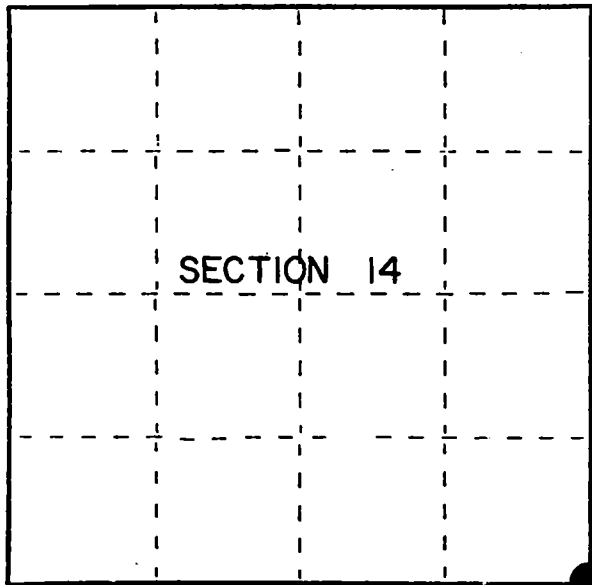
Index No. N-21

State of Wisconsin }
County of Forest } ss.

I, Gary L. Pisoni, do hereby
certify that on the 15th day
of August, 1990, I found
evidence of the Southeast Section
corner of Section 14
Township 37, North, Range
13 East, Fourth Principal Meridian,
as described hereon; and that from this evidence
I established a new monument and accessories
as described hereon to perpetuate the original
location of this corner.

Resident witnesses:

.....
.....
.....



● = Corner monument restored.

History of original corner establishment:
Original Government Survey in 1865 by J.L. Nowlin.

In 1919 J.R. Ritter found original evidence and set wood post and pipe.

In 1975, Jean Resvick, RLS with the U.S. Forest Service, found fence corner and iron pipe, and bearing tree evidence from J.R. Ritter restoration in 1919. In place of iron pipe, set a 2 inch diameter galvanized iron pipe, 3 feet long, with a brass cap marked; T37N, R13E, S13, S14, S23, S24, 1975, S-802. From which the following bear;

Description of corner evidence found:

Maple	11"	N24°E	21.92 feet
Maple	5"	N41°W	8.67 feet
Steel Sign Post		North	0.50 feet

Found monument as described and in place, from which the following bear;

Maple	14"	N24°E	21.92 feet
Maple	8"	N41°W	8.67 feet
Steel Sign Post		North	0.50 feet

Description of monument and accessories I established to perpetuate the original location of this corner.
Blazed and scribed a new bearing tree; (measurement taken to a nail in side of tree)

Maple	9"	N67°W	24.95 feet
-------	----	-------	------------

Dated at Iron River, MI, xxxx this 13th day of December, 1990

Signature Gary L. Pisoni Title Land Surveyor Registration No. S-1634
(County Surveyor, Registered Land Surveyor, or other duly authorized official)

Office of Register of Deeds, County of Forest, I hereby certify that the within
instrument was filed in this office for record on the 10th day of March, 1993
at 10:45 o'clock A M.

Paul Aschenbrenner
(Register of Deeds)

By _____ Deputy

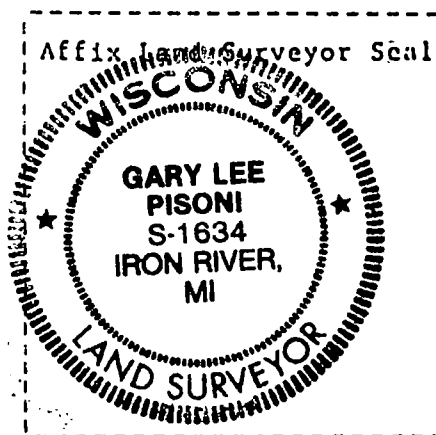
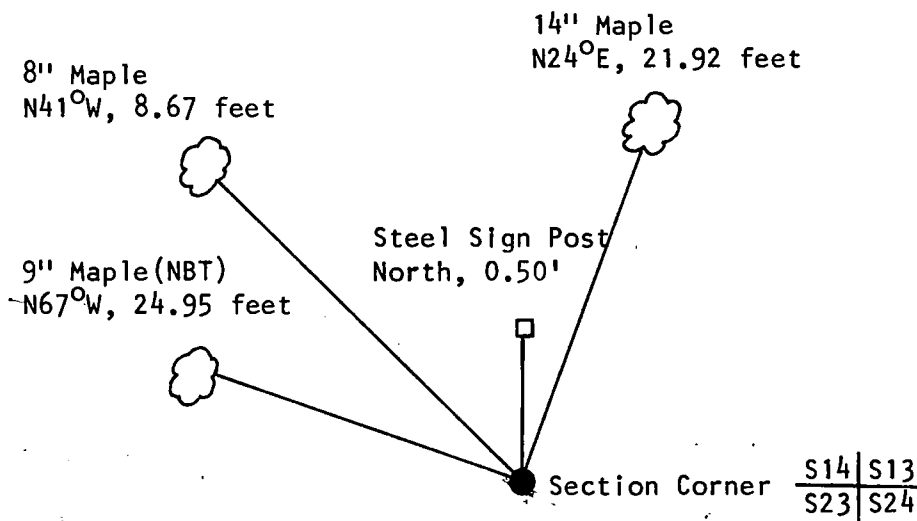
(e) Describe any material discrepancy between the location of the corner as restored or reestablished and the location of that corner as previously restored or reestablished by distance and direction. Show the discrepancy on the plan view drawing under (d), above. Show the distances between the corner as previously restored or reestablished and (1) the corner as restored or reestablished, and (2) to at least 2 of the witness monuments shown on the drawing in (d), above.

See drawing below.

(f) Was the corner restored through acceptance of (1) an obliterated evidence location, or, (2) a found perpetuated location?

Restored through acceptance of a found perpetuated location.

(g&h) Was the corner reestablished through lost corner proportionate methods? If so, show the method, including the directions and distances to other public land survey corners used as evidence or used for proportioning in determining the corner location?



(i) I, Gary L. Pisoni
(type or print name) certify that the corner location shown on this record was determined by me or under my direction and control and that this U.S. Public Land Survey Monument Record is correct and complete to the best of my knowledge and belief.

Signature Gary L. Pisoni Date August 14 1991
Survey requested by: Darrell E. Richards 10/31/91
Acting District Ranger Date

CERTIFIED LAND CORNER RESTORATION

State of Wisconsin

County of Forest

SS.

I, Jean F. Resvick, do hereby certify that on the 2nd day of June, 1975, I found evidence of the Southwest Section corner of Section 13 Township 37 North, Range 13 East, Fourth Principal Meridian, as described hereon; and that from this evidence I established a new monument and accessories as described hereon to perpetuate the original location of this corner:

Description of original monument and accessories and subsequent restorations:

Surveyed in 1865 by J. L. Nowlin
80.00 ch north between Section 22 and 24

Set post

Fir 15, N44E, 12 lks

Fir 8, N44E, 40 lks

2 chains south, enter swamp bears E&W

16.50 chains north, stream 50 links, runs SE

15.00 chains east, stream 40 links, runs SE

J. R. Ritter in 1919 and 1921 found original evidence and set wood post and iron pipe. Birch 16 bears N70E, 38 lks. Hemlock 16 bears N40W, 21 lks

Description of corner evidence found:

Fence corner, iron pipe near post.

Distances north and south to stream and swamp checks.

Hemlock stump bears N40W, 21 links from pipe.

Birch stump bears N70E, 38 links from pipe.

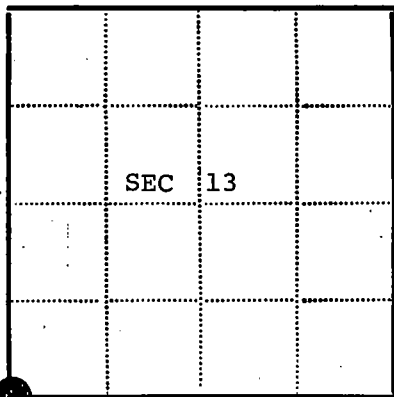

Description of monument and accessories I established to perpetuate the location of this corner:

Replace iron pipe found with 2 inch inside diameter galvanized iron pipe, 3 feet long, filled with concrete with brass cap stamped: T37N, R13E, S14, S13, S23, 24, 1975, S-802

Maple 11, N24E, 21.92 feet.

Maple 5, N41W, 8.67 feet.

Set steel sign post 0.5 feet north of monument.



● - Corner monument restored

□ -

Resident witnesses.....

Dated at RhinelandersWisconsin, this 9 day of July19 75Signature Jean F. ResvickTitle Land Surveyor

(County Surveyor, Registered Land Surveyor, or other duly authorized official)

Surveyors Registration No. S-802DOCUMENT NUMBER **107392**Office of Register of DeedsCounty of Forest

I hereby certify that the within instrument was filed in this office for record on the 11th day of July, 19 75, and was filed in Book

No. _____ Page No. _____ of County Records.

Signature Eugene Stutzman Title Register of Deeds

Township 37 North, Range 13 East, Section 13, Index No. N-21, Page No. _____

43713140000

N21

CERTIFIED LAND CORNER RESTORATION

State of Wisconsin }
County of Forest } ss.

I, I. R. Ritter, do hereby
certify that on the - - day
of July, 1921, I found
evidence of the Gov't & Sub-division
corner of Section 23
Township 37, North, Range
13 East, Fourth, Principal Meridian,
as described hereon; and that from this evidence
I established a new monument and accessories
as described hereon to perpetuate the original
location of this corner.

Resident witnesses:

.....
.....
.....

History of original corner establishment:

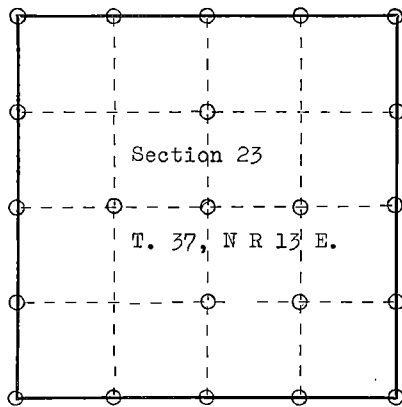
ORIGINAL DOCUMENT #(None given)
Filed November 4, 1935 @
2:00 P.M. by E O Woodbury

Description of corner evidence found:

It is assumed that Mr. Ritter found evidence of the original
Government stakes and that he replaced them with wooden stakes
as were the original stakes.

ORIGINAL DOCUMENT IS ATTACHED TO THE BACK OF THIS PAGE.

Description of monument and accessories I established to perpetuate the original location of this corner.



○ = Corner monument restored.

Dated at Crandon, Wis., this 16 day of Jan., 1922

Signature I. R. Ritter Title County Surveyor Registration No. Forest Co.
(County Surveyor, Registered Land Surveyor, or other duly authorized official)

Office of Register of Deeds, County of Forest, I hereby certify that the within
instrument was filed in this office for record on the 4th day of November, 1935
at 2:00 o'clock P. M. by E. O. Woodbury, the then Register of Deeds, and
was transferred to this permanent record book on the
ANNA PETERSON 28th day of January, 1965. Vol 1 of Surveys has been
(Register of Deeds) lost from the records of this office for many
By Karla A. Unger years and only a few of the pages from it
Deputy survive to be transferred to this
book

437/3232028

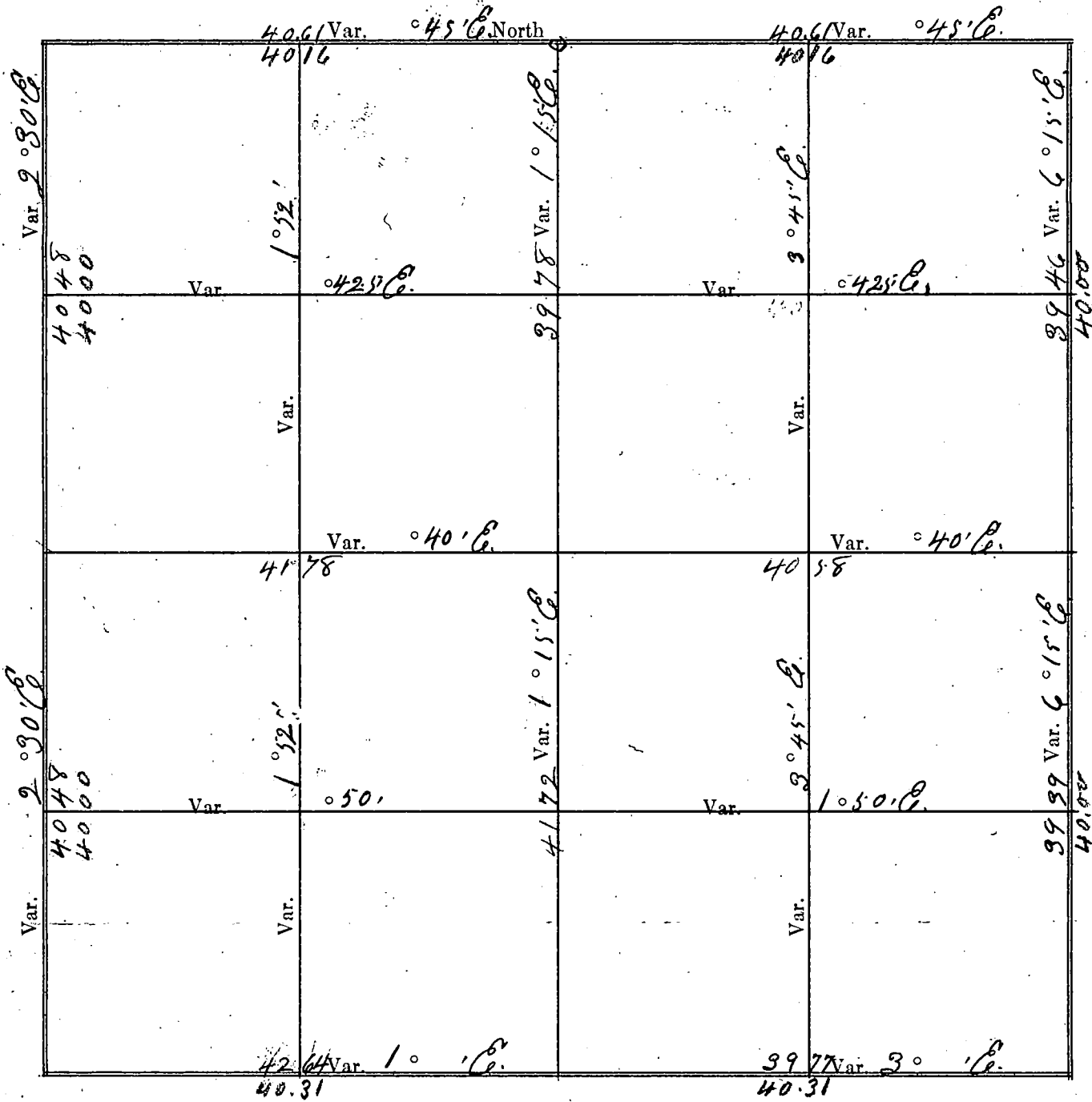
Record of Survey.

Township 37, North of Range 13 of 4 Principal Meridian
as presented by the the courses and distances on the following plat, and annexed field-notes of survey:

Established the center of the section at the point of intersection of STRAIGHT quarter lines.

Established all quarter-quarter corners upon the section boundary at proportional distances between known section and quarter section corners, according to the original field-notes of the Government survey.

Established all lost corners at proportionate distances between known corners, according to the original field notes of the Government survey.



Plat of Section 23, Township 37 North, Range 13 of 4 Principal Meridian Scale
80 chains to 6 inches. The figures in red ink are the lengths of the lines as stated in the field-notes of the
Government survey.

Declination of the Magnetic Meridian from the True Meridian.....

Surveyed and sub-divided See July A. D. 1924, in accordance
with the State Laws and Instructions of the Commissioner of the General Land office, and recorded on pages
..... of Register in the County Clerk's office.

Witness my hand this 16 day of Jan A. D. 1922

J. R. Ritter SURVEYOR.

4 58

REGISTER'S OFFICE
Forest County, Wis.

Received for record this 4 day
of Nov A. D., 1935 at
2 o'clock P M., and recorded
in Vol 1 of Sunny
on page 58

Blodgett

DESCRIPTION

OF SECTION, QUARTER SECTION AND QUARTER QUARTER SECTION CORNERS

GOVERNMENT CORNERS	Bearing Trees	In. Dia.	Courses they bear	Links Distant	Bearing Trees	In. Dia.	Courses they bear	Links Distant	Bearing Trees	In. Dia.	Courses they bear	Links Distant	Bearing Trees
No.													
1. N. W. Sec. Cor. identified,	Lynn	18	N. 100° E.	25	Lynn	4	S. 70° E.	10					
2. N. E. Sec. Cor. identified,	Br.	16	N. 70° E.	38	Hem.	16	N. 40° E.	21					
3. S. E. Sec. Cor. identified,	bed.	4	E.	50	bed.	4	N. 45° E.	50					
4. S. W. Sec. Cor. identified,	Aspen	4	N. 3° E.	199	Aspen	4	S. 8° E.	62					
5. N. ¼ Sec. Cor. identified,	Thir	5	N.	3	bed.	10	E.	5½					
6. E. ¼ Sec. Cor. identified,	bed.	4	N.	50	bed.	4	S. 45° E.	50					
7. S. ¼ Sec. Cor. identified,	Tam	10	N. 88° E.	15½	Thir	5	S. 75° E.	18					
8. W. ¼ Sec. Cor. identified,	bed.	16	S. 65° E.	22	bed.	7	N. 10° E.	30					
Subdivision Corners													
No.													
1. Center ¼ Sec. Cor.	Tam	6	S. 40° E.	14	Tam	6	S. 86° E.	32					
2. North ½s N. W. qr.,	Rock	24	S. 70° E.	9	Rock	24	N. 100° E.	11					
3. East ½s N. W. qr.,	bed.	5	N. 75° E.	23	bed.	6	S. 2° E.	21					
4. South ½s N. W. qr.,	Aspen	3	N. 86° E.	34	Spr.	3	N. 63° E.	57					
5. West ½s N. W. qr.,	Aspen	4	N. 75° E.	46	Elm	4	S. 70° E.	36					
6. Center 1/16s N. W. qr.,													
7. North ½s N. E. qr.,	bed.	6	N. 70° E.	22	bed.	6	N. 45° E.	5					
8. East ½s N. E. qr.,	bed.	4	E.	38	bed.	4	S.	38					
9. South ½s N. E. qr.,	Thir	6	N. 40° E.	4½	Thir	4	S. 40° E.	7					
10. Center 1/16s N. E. qr.,													
11. East ½s S. E. qr.,	Lug.	8	N. 85° E.	48	Lug	12	S. 70° E.	50					
12. South ½s S. E. qr.,	Tam	3	N. 2° E.	41	Spr.	3	S. 38° E.	47					
13. West ½s S. E. qr.,	Hem.	8	S. 58° E.	9	Thir	10	N. 5° E.	26					
14. Center 1/16s S. E. qr.,	Tam	5	S.	3	Tam	4	N. 55° E.	9					
15. South ½s S. W. qr.,	bed.	8	S. 52° E.	38	Br.	5	S.	88					
16. West ½s S. W. qr.,	Thir	5	N. 30° E.	58	bed.	4	N. 5° E.	46					
17. Center 1/16s S. W. qr.,													

NAMES OF SWORN ASSISTANTS

CHAINMEN	FLAGMEN	AXM
Hiram Ritter	Otto Rice	Herman Ma
Ray Ritter	AXMAN	Arthur A
J. R. Ritter	Herman Mausbaum	Ray R
	Arthur Ankla	
	Ray Ritter	

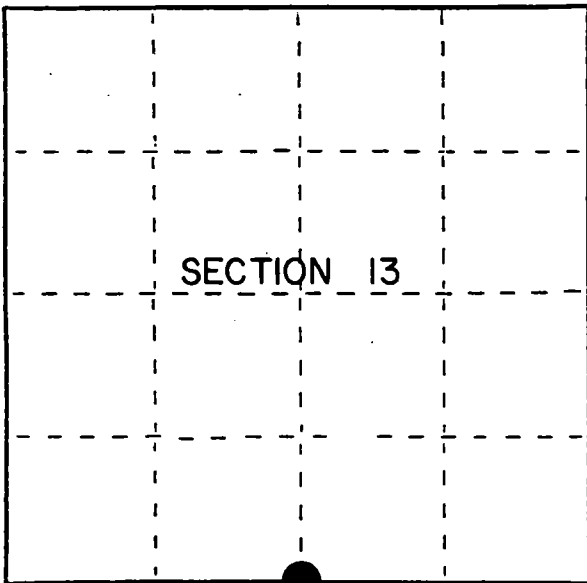
U.S. PUBLIC LAND SURVEY MONUMENT RECORD

Index No. N-23

State of Wisconsin }
County of Forest } ss.

I Gary L. Pisoni, do hereby certify that on the 5th day of December, 1990, I found evidence of the South Quarter corner of Section 13 Township 37, North, Range 13 East, Fourth Principal Meridian, as described hereon; and that from this evidence I established a new monument and accessories as described hereon to perpetuate the original location of this corner.

Resident witnesses:



● = Corner monument restored.

History of original corner establishment:
Original Government Survey in 1865 by J.L. Nowlin.

In 1919 J.R. Ritter found original corner evidence and set iron pipe from same.

In 1975, Jean Resvick, RLS with the U.S. Forest Service, found an iron pipe next to a 1" square bar, and bearing tree evidence from the 1919 restoration. In place of iron pipe, set a 2 inch diameter galvanized iron pipe, 5 feet long, with a brass cap stamped; T37N, R13E, 1/4, S13, S24, 1975, S-802. From which the following bear;

Balsam	7"	N22°E	41.81 feet
Description of corner evidence found: Balsam	7"	S16°E	21.25 feet
Steel Sign Post		North	0.50 feet

Found the monument as described and in place, from which the following bear;

Balsam(Dead)		N22°E	41.81 feet
Balsam(Dead)		S16°E	21.25 feet
Steel Sign Post		N49°E	0.60 feet

Description of monument and accessories I established to perpetuate the original location of this corner. Blazed and scribed the following new bearing trees; (measurements taken to a nail in side of tree)

Red Maple	7"	N 02°W	46.22 feet
Red Maple	5"	S 87°E	19.38 feet
Balsam	6"	S 10°W	20.36 feet
Balsam	4"	N 22°W	12.38 feet

Dated at Iron River, MI, ~~was~~ this 13th day of December, 1990

Signature Gary L. Pisoni Title Land Surveyor Registration No. S-1634
(County Surveyor, Registered Land Surveyor, or other duly authorized official)

Office of Register of Deeds, County of Forest, I hereby certify that the within instrument was filed in this office for record on the 10th day of March, 1993 at 10:45 o'clock A. M.

Paul Aschmussen
(Register of Deeds)

By _____ Deputy

FORM NO. 985-A

H.C. Miller Company

Stock No. 26273

146931

43713130020

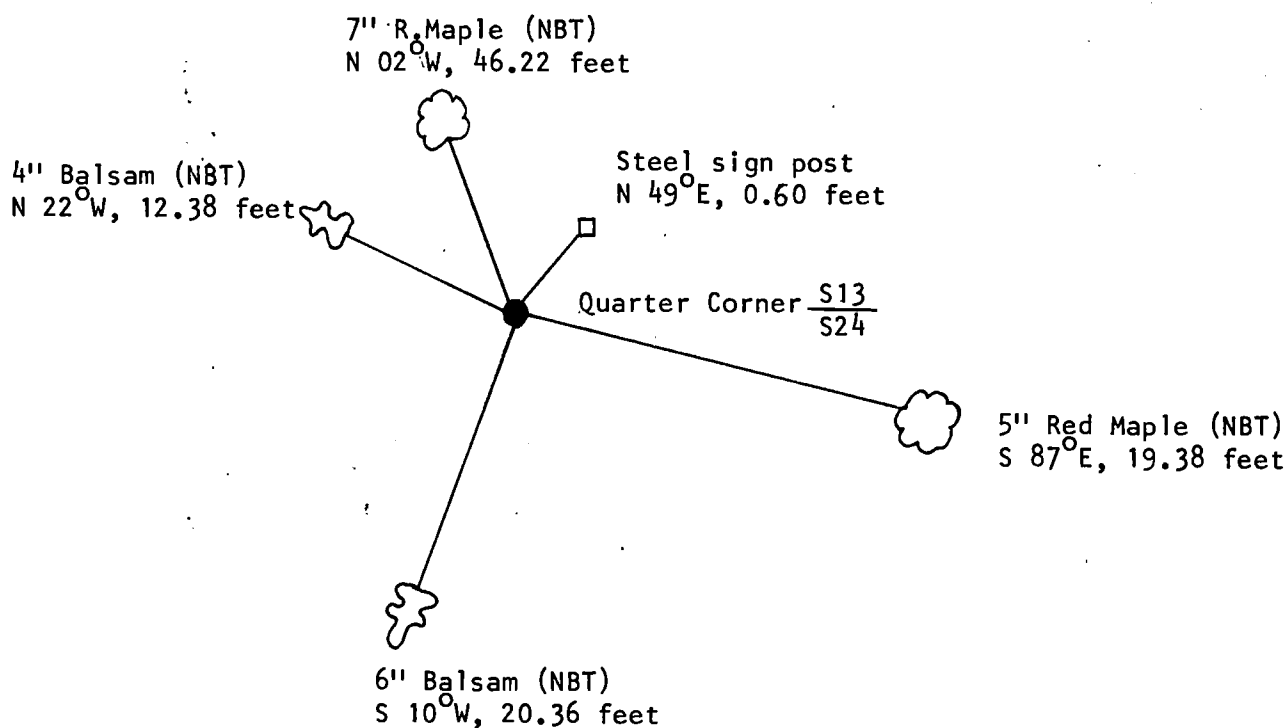
- e) Describe any material discrepancy between the location of the corner as restored or reestablished and the location of that corner as previously restored or reestablished by distance and direction. Show the discrepancy on the plan view drawing under (d), above. Show the distances between the corner as previously restored or reestablished and (1) the corner as restored or reestablished, and (2) to at least 2 of the witness monuments shown on the drawing in (d), above.

See drawing below.


- (f) Was the corner restored through acceptance of (1) an obliterated evidence location, or, (2) a found perpetuated location?

Restored through acceptance of a found perpetuated location.

- (g&h) Was the corner reestablished through lost corner proportionate methods? If so, show the method, including the directions and distances to other public land survey corners used as evidence or used for proportioning in determining the corner location?



Affix Land Surveyor Seal



- (i) I, Gary L. Pisoni
(type or print name) certify that the corner location shown
on this record was determined by me or under my direction and
control and that this U.S. Public Land Survey Monument Record is
correct and complete to the best of my knowledge and belief.

Signature

Amy L. Brown

August 14 1991
Date

Yate

Survey requested by:

By: Darrell E. Richards
Acting District Ranger

Acting District Ranger

10/30/91

Date _____

CERTIFIED LAND CORNER RESTORATION

State of Wisconsin

County of Forest

ss.

I, Jean F. Resvick, do hereby certify that on the 2nd day of June, 1975, I found evidence of the South quarter corner of Section 13 Township 37 North, Range 13 East, Fourth Principal Meridian, as described hereon; and that from this evidence I established a new monument and accessories as described hereon to perpetuate the original location of this corner:

Description of original monument and accessories and subsequent restorations:

Surveyed in 1865 by J. L. Nowlin
39.90 ch west corrected between Sections 13 and 24
set post
Birch 10, N14E, 28 lks
Birch 8, N10W, 20 lks
J. R. Ritter in 1919 found original evidence
set iron pipe
Birch 8, N80E, 21 lks
Birch 5, S30W, 27 lks

Description of corner evidence found:

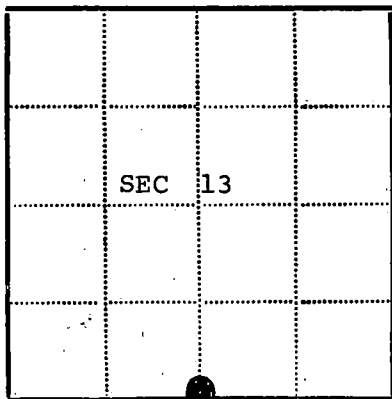

Iron pipe and 1 inch square iron bar
White birch stump N80E, 21 lks
White Birch stump S30W, 27 lks
Original bearing trees would be in edge of woods road

Description of monument and accessories I established to perpetuate the location of this corner:

Replaced iron pipe with 2 inch inside diameter, galvanized iron pipe, 5 feet long, filled with concrete, with brass cap stamped: T37N, R13E, S13, 1/4, S24, 1975, S-802

Blazed and scribed the following new bearing trees:

Balsam 7, N22E, 41.81 ft
Balsam 7, S16E, 21.25 ft
Set steel sign post 0.5 ft North of monument



● = Corner monument restored
□ =

Resident witnesses.....

Dated at Rhinelanders Wisconsin, this 9 day of July, 1975

Signature Jean F. Resvick Title Land Surveyor
(County Surveyor, Registered Land Surveyor, or other duly authorized official)

Surveyors Registration No. S-802 DOCUMENT NUMBER 107393

Office of Register of Deeds County of Forest

I hereby certify that the within instrument was filed in this office for record on the 11th day of July, 1975, and was filed in Book No. _____ Page No. _____ of County Records.

Signature Eugene Stutzman Title Register of Deeds

Township 37 North, Range 13 East, Section 13, Index No. N-23, Page No. _____

43713130020

N23

U. S. PUBLIC LAND SURVEY MONUMENT RECORD

INSTRUCTIONS:

This record shall show the location of the corner and shall include all of the following nine elements (a through i).

- (a) Identify the corner by reference to the U.S. public land survey system.

○ = Corner monument restored.

Section Corner to Sections 13, 18, 19 and 24,
T.37N. R.13-14E., Forest County, Wisconsin.

State Plane Coordinates, Wisconsin North Zone

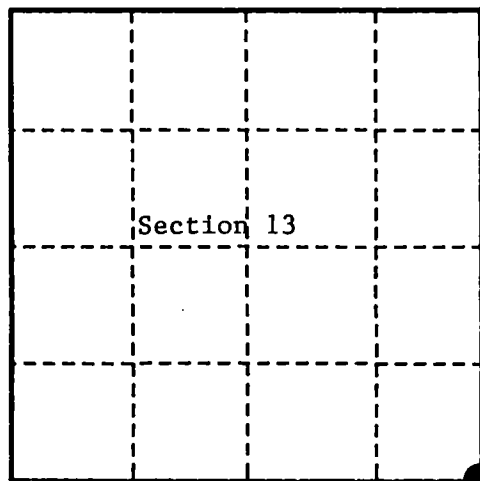
N - 189646.931

E - 2275195.240

Geographic Coordinates

N - 45-40-49.445

W - 88-48-00.161



- (b) Describe any record evidence, monument evidence, occupational evidence, testimonial evidence or any other material evidence you considered, and whether the monument was found or placed.

Original Survey in 1865 by J.L. Nowlin. North between sections 19 and 24, at 80.00 chains, set wood post and made the following bearing trees: Sugar, 12", N.78°W., 39 links (25.74 feet), Hemlock, 14", N.41°E., 59 links (38.94 feet), Lynn, 16", S.37°E., 16 links (10.56 feet), Elm, 9", S.50°W., 9 links (5.94 feet).

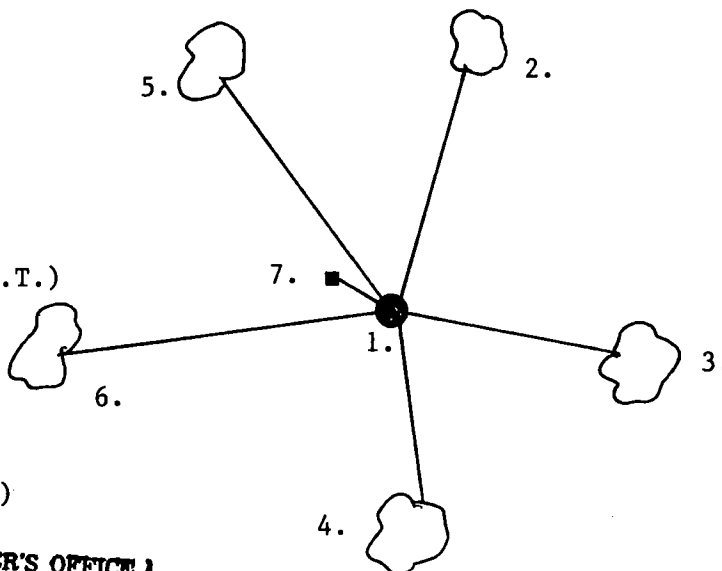
In 1975, Phillip Hansen, RLS, recovered a 4" squared hardwood stake in the corner of an old fence South and West. Set a 2½" X 30" aluminum monument with a cap stamped to identify corner. Blazed and scribed the following: Elm, 12", S.90°E., 21.78 feet, Sugar 7", N.48°W., 44.61 feet, Sugar, 8", S.76°W., 70.62 feet.

In 1996, Alan Harrison, RLS, found monument and sugar bearing trees as set by Hansen in 1975. Made additional new bearing trees as noted below.

- (c) In the plan view drawing below, provide reference ties to at least 4 witness monuments, or, if the location is within a municipality, to at least 2 witness monuments. (witness monuments shall be made of concrete, natural stone, iron or other equally durable material.)

- (d) Show a plan view drawing depicting the relevant monuments and reference ties which is sufficient in detail to enable accurate relocation of the corner monument if the corner monument is disturbed. Indicate north.

1. 2½" X 30" aluminum monument stamped to identify corner.
2. Red Maple, 10", N.10°E., 50.45 feet (new B.T.)
3. Aspen, 8", S.73°E., 27.66 feet (new B.T.)
4. Aspen, 8", S.11°E., 28.88 feet (new B.T.)
5. Sugar, 10", N.45°W., 44.99 feet.
6. Sugar, 12", S.78°W., 70.82 feet.
7. Steel Sign Post, Northwest, 2.50 feet (new)



REGISTER'S OFFICE
Forest County, Wis.

Received for record this 24th day
of JANUARY A.D., 1997 at
1:30 o'clock P.M. and recorded
in Vol. CORNER RESTORATIONS
Page N-25-37-13

Register of Deeds

(e) Describe any material discrepancy between the location of the corner as restored or reestablished and the location of that corner as previously restored or reestablished by distance and direction. Show the discrepancy on the plan view drawing under (d), above. Show the distances between the corner as previously restored or reestablished and (1) the corner as restored or reestablished, and (2) to at least 2 of the witness monuments shown on the drawing in (d), above.

None

(f) Was the corner restored through acceptance of (1) an obliterated evidence location, or, (2) a found perpetuated location?

(2) found perpetuated location

(g & h) Was the corner reestablished through lost corner proportionate methods? If so, show the method, including the directions and distances to other public land survey corners used as evidence or used for proportioning in determining the corner location?

No

(1) I, Alan D. Harrison


(type or print name) certify that the corner location shown on this record was determined by me or under my direction and control and that this U.S. Public Land Survey Monument Record is correct and complete to the best of my knowledge and belief.

Signature

Date

CERTIFICATE READY FOR FILING:

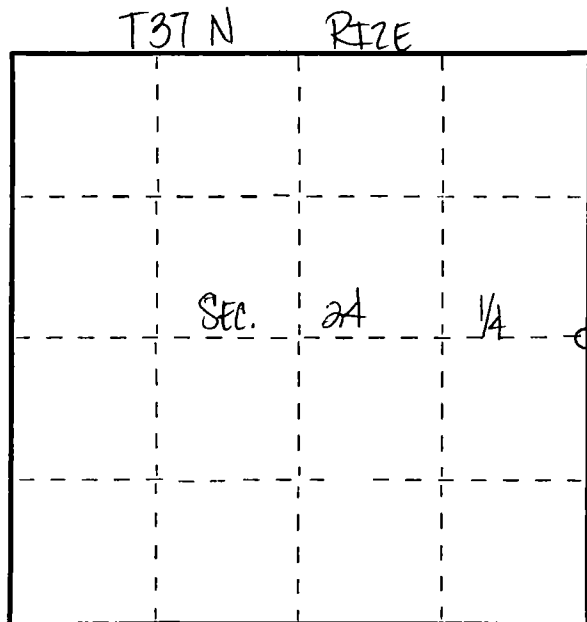
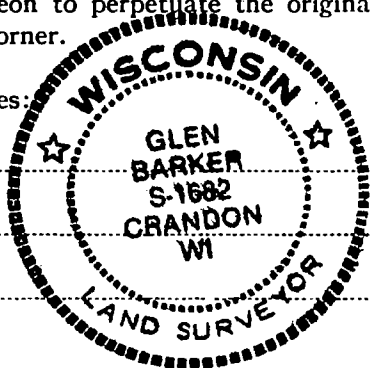
District Ranger



State of Wisconsin }
County of FOREST } ss.

I GLEN BARKER, do hereby
certify that on the _____ day
of REESTABLISHED 19____, I found
evidence of the QUARTER
corner of SECTIONS 19 & 24
Township 37, North, Range
12 & 13 EAST, Fourth Principal Meridian,
as described hereon; and that from this evidence
I established a new monument and accessories
as described hereon to perpetuate the original
location of this corner.

Resident witnesses:



○ = Corner monument restored.

CERTIFIED LAND CORNER RESTORATION

Index No. P-1

History of original corner establishment:

ALFRED MILLARD 1857
SUGAR 10" N80W 16 LKS
SUGAR 10" S70E 22 LKS

Description of corner evidence found:

In 1997, William Bandow R.L.S. set a railroad spike in the inter section of Hwy "N" and Hwy "32" with accessories as described. 6" Balsam S61°E 119.54' - 6" Elm S89°E 61.44' P.P. no. 24 R2 S51°W 21.90' - P.P. no. 24 E9 N09° 136.18' See previous land corner certificate. Document no. 177483. Relocation of Hwy "32" destroyed monument and accessories. Reestablished quarter corner retracing Bandows survey. Quarter corner set at 800° 21' 39"E 2627.68' of Northeast section corner, and N00° 51' 45"W 2627.71 of Southeast section corner of section 24.

Description of monument and accessories I established to perpetuate the original location of this corner.

Set a 1/2" rebar flush with subsurface of new asphalt with p.k. over rebar.
Set a 2 1/2" aluminum pipe for reference monument west 54.0 feet stamped to identify corner.

Set four 1" iron pipe for reference pipe

- (1) S 74° 30' 02" E 173.20'
- (2) S 47° 15' 14" E 216.61'
- (3) S 48° 49' 13" W 76.00'
- (4) N 42° 55' 05" W 85.51'

Dated at Crandon, Wis., this 15th day of September, 192005

Signature Glen Barker Title Registered Land Surveyor Registration No. 1682
(County Surveyor, Registered Land Surveyor, or other duly authorized official)

Office of Register of Deeds, County of FOREST, I hereby certify that the within instrument was filed in this office for record on the 15th day of SEPTEMBER, 192005 at 3:50 o'clock P M.

Paul Heberle
(Register of Deeds)

By _____ Deputy

43712242000

U.S. PUBLIC LAND SURVEY MONUMENT RECORD

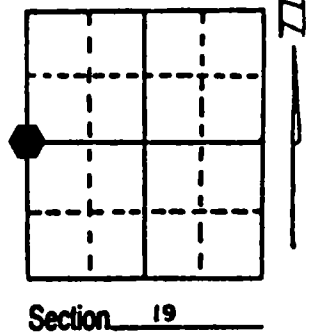
Note: This form is intended and designed to fulfill all requirements of Wisconsin Administrative Code, Chapter A-E 7.08 U.S. Public Land Survey Monument Record (3) (a) (b) (c) (d) (e) (f) (g) (h) (i). An additional sheet may be added if necessary to conform with said requirements.

(a) Corner location: Township 37 North

Range 13 East/West

Town/City/Village ARGONNE

County FOREST



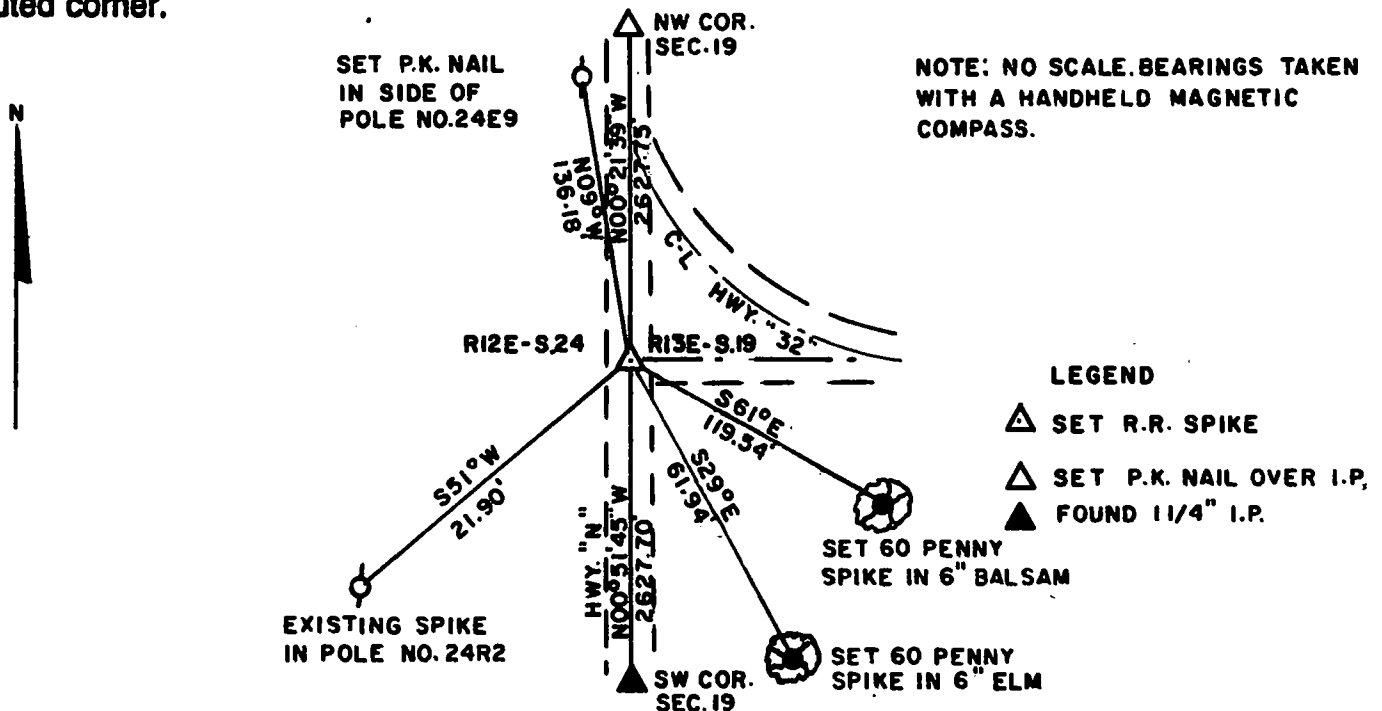
Section 19

(b) (f) (g) (h) Description of monument found at this corner and if it was accepted, state all evidence (material, testimonial, occupational, plats, records, other monuments) used as a basis for accepting. If not accepted or if nothing was found, state evidence used as basis for establishing location. If reestablished through lost corner proportionate methods, indicate all monuments, distances and directions used to establish. Indicate type of monument found or set and sign post.

Gov't- Set 1/4 post and made the following B.T.'s: Sugar 14"
West 2 Links, Birch 14" S2° E 31 Links.
1997- William E. Bandow set Railroad Spike and witnessed as shown below.

REGISTER'S OFFICE
Forest County, Wis.
Received for record this 18th day
of November A.D., 2002 at
9:00 o'clock A M. and recorded
in Vol. Corner Restoration
page P-1
Kay Swanson, Deputy
Register of Deeds

(c) (d) (e) Plan view of corner with ties to at least 4 witness monuments. If in disagreement with previously established corner, show the distances between the two corners and also indicate the ties to the disputed corner.



(i) I, William E. Bandow
(type or print name) certify that the corner location on this record was determined by me or under my direction and control and that this U.S. Public Land Survey Monument Record is correct and complete to the best of my knowledge and belief.

Signature

Date



Index No. P 1

Stamp

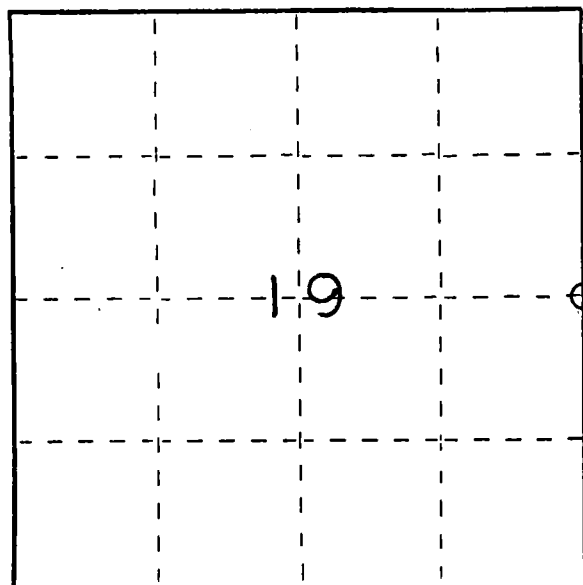
43712242000

U. S. PUBLIC LAND SURVEY MONUMENT RECORD

INSTRUCTIONS: This record shall show the location of the corner and shall include all of the following nine elements (a through i).

- (a) Identify the corner by reference to the U.S. public land survey system.
○ = Corner monument restored.

EAST $\frac{1}{4}$ CORNER OF SEC. 19-37-13



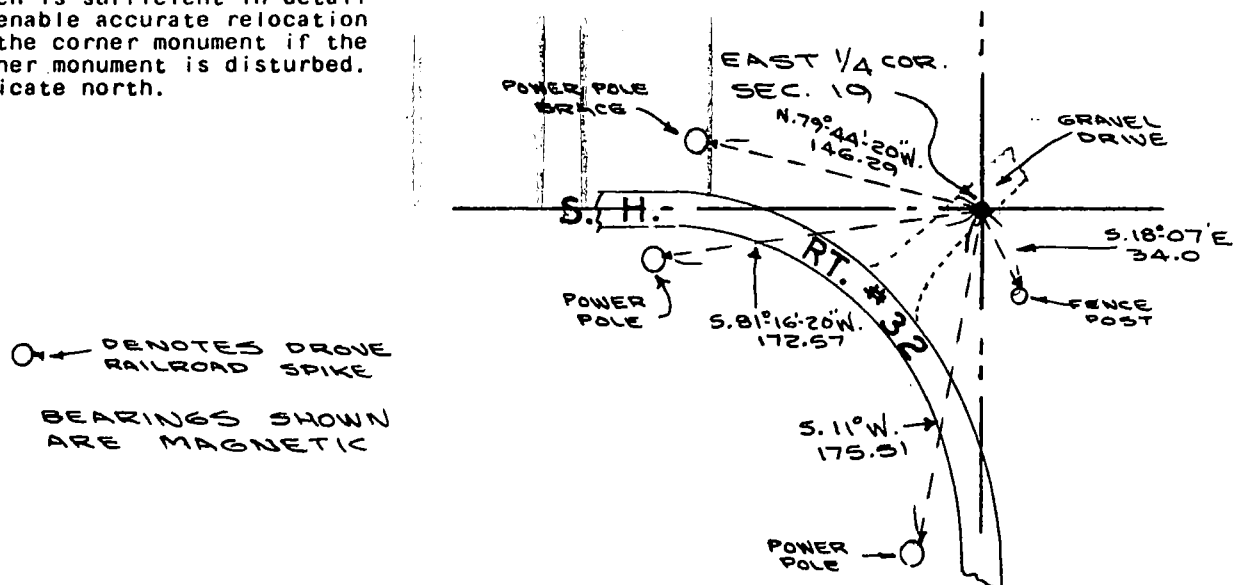
REGISTER'S OFFICE }
Forest County, Wis. }
Received for record this 14th day
of July A. D., 1988 at
8:40 o'clock A. M. and
recorded in Vol. CORNER RESTORATION of records
on page P-5
Paul H. Schenck
REGISTER

- (b) Describe any record evidence, monument evidence, occupational evidence, testimonial evidence or any other material evidence you considered, and whether the monument was found or placed.

ORIGINAL SURVEY- JAMES NOWLIN 1865, NORTH BETWEEN SEC'S. 19 & 20
40.0 CH'S. SET $\frac{1}{4}$ POST-BIR. 13" N.60 E. 20 LKS. SUG. 12" N.67 W. 15LKS (NONE EXISTING)
FOUND IRON PIPE AS USED AS $\frac{1}{4}$ CORNER IN ADJOINING CERTIFIED SURVEY MAPS, V.3 P.18,
19, & 20 AND VOL. 2 P. 67
SET STANDARD FOREST COUNTY MONUMENT - METAL ALLOY CONSTRUCTION IN PLACE OF FOUND
IRON PIPE!

- (c) In the plan view drawing below, provide reference ties to at least 4 witness monuments, or, if the location is within a municipality, to at least 2 witness monuments. (Witness monuments shall be made of concrete, natural stone, iron or other equally durable material.)
Describe witness monuments.

- (d) Show a plan view drawing depicting the relevant monuments and reference ties which is sufficient in detail to enable accurate relocation of the corner monument if the corner monument is disturbed. Indicate north.



(e) Describe any material discrepancy between the location of the corner as restored or reestablished and the location of that corner as previously restored or reestablished by distance and direction. Show the discrepancy on the plan view drawing under (d), above. Show the distances between the corner as previously restored or reestablished and (1) the corner as restored or reestablished, and (2) to at least 2 of the witness monuments shown on the drawing in (d), above.

(f) Was the corner restored through acceptance of (1) an obliterated evidence location, or, (2) a found perpetuated location?

FOUND PERPETUATED LOCATION


(g&h) Was the corner reestablished through lost corner proportionate methods? If so, show the method, including the directions and distances to other public land survey corners used as evidence or used for proportioning in determining the corner location?

(i) I, WAYNE G. DOBBRATZ
(type or print name) certify that the corner location shown on this record was determined by me or under my direction and control and that this U.S. Public Land Survey Monument Record is correct and complete to the best of my knowledge and belief.

Signature

Date

Affix Land Surveyor Seal



U.S. PUBLIC LAND SURVEY MONUMENT RECORD

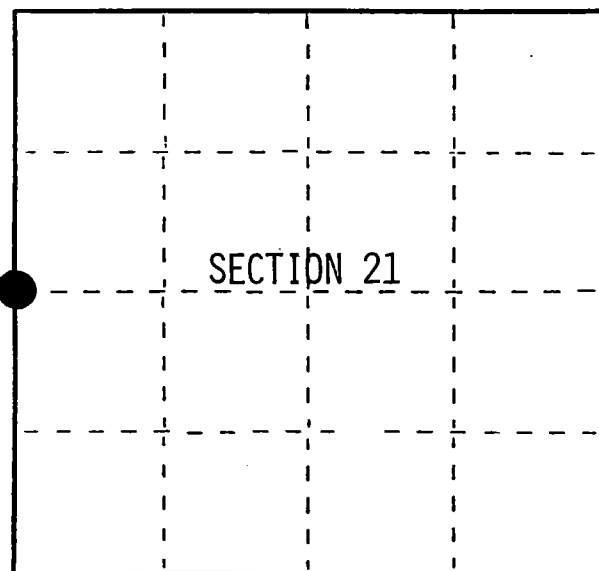
Index No. P-9

State of Wisconsin }
County of Forest } ss.

I, William B. Cochran, do hereby certify that on the 23rd day of April, 1991, I found evidence of the West Quarter corner of Section 21 Township 37, North, Range 13 East, Fourth Principal Meridian, as described hereon; and that from this evidence I established a new monument and accessories as described hereon to perpetuate the original location of this corner.

Resident witnesses:

.....
.....
.....



○ = Corner monument restored.

History of original corner establishment:

Original Government Survey in 1865 by J.L. Nowlin. North between Sections 20 and 21, at 40.00 chains, set Quarter Section Post, from which the following bear;

Cedar	8"	N10°E	15 lks.
Fir	12"	N30°W	15 lks.

Description of corner evidence found:

Set a point in the center-line of a woods road, West of a fence corner from which a fence runs East and South along the East Right of Way of the woods road.

This position agrees with local testimony of the corner.

Description of monument and accessories I established to perpetuate the original location of this corner.

At the corner position, set a 2½ inch diameter aluminum pipe monument, 3 feet long, 3½ feet in the ground (6" below road surface), with an aluminum cap stamped; T37N R13E, 1/4, S20, S21, 1991, S-1107. From which the following new blazed and scribed bearing trees bear;

Aspen	10"	N78°E	28.45 feet
Aspen	10"	S47°E	38.56 feet
Steel Sign Post		West	14.05 feet

Dated at Hiles, Wis., this 19th day of February, 1992

Signature William B. Cochran Title Land Surveyor Registration No. S-1107
(County Surveyor, Registered Land Surveyor, or other duly authorized official)

Office of Register of Deeds, County of Forest, I hereby certify that the within instrument was filed in this office for record on the 31st day of August, 1992 at 10:15 o'clock A. M.

Paul Aschenbrenner
(Register of Deeds)

By..... Deputy

FORM NO. 985-A

H.C. Miller Company
P.O. Box 100
Forest, Wisconsin

Stock No. 26273
DOCUMENT NUMBER

145340

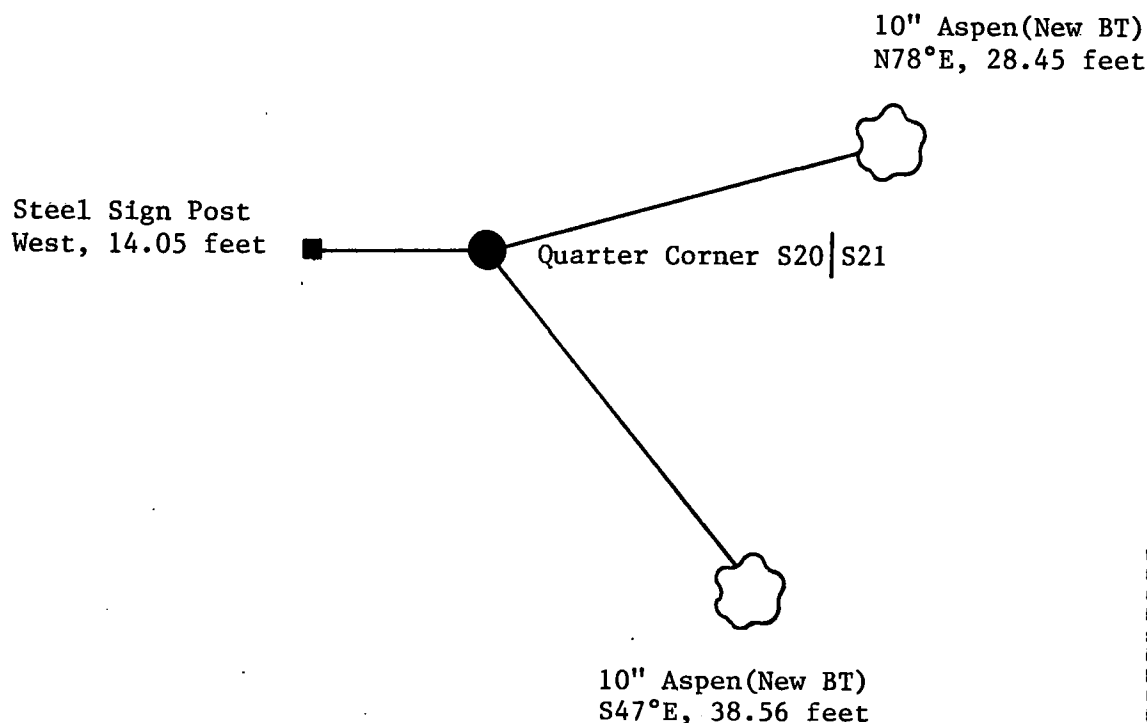
43713202000

(e) Describe any material discrepancy between the location of the corner as restored or reestablished and the location of that corner as previously restored or reestablished by distance and direction. Show the discrepancy on the plan view drawing under (d), above. Show the distances between the corner as previously restored or reestablished and (1) the corner as restored or reestablished, and (2) to at least 2 of the witness monuments shown on the drawing in (d), above.

(f) Was the corner restored through acceptance of (1) an obliterated evidence location, or, (2) a found perpetuated location?

Restored from accepted evidence.


(g&h) Was the corner reestablished through lost corner proportionate methods? If so, show the method, including the directions and distances to other public land survey corners used as evidence or used for proportioning in determining the corner location?



(i) 1. William B. Cochrane
(type or print name) certify that the corner location shown on this record was determined by me or under my direction and control and that this U.S. Public Land Survey Monument Record is correct and complete to the best of my knowledge and belief.

William B. Cochrane Feb. 19, 1992
Signature Date

Survey requested by: Sue Vap 4/2/92
District Ranger Date



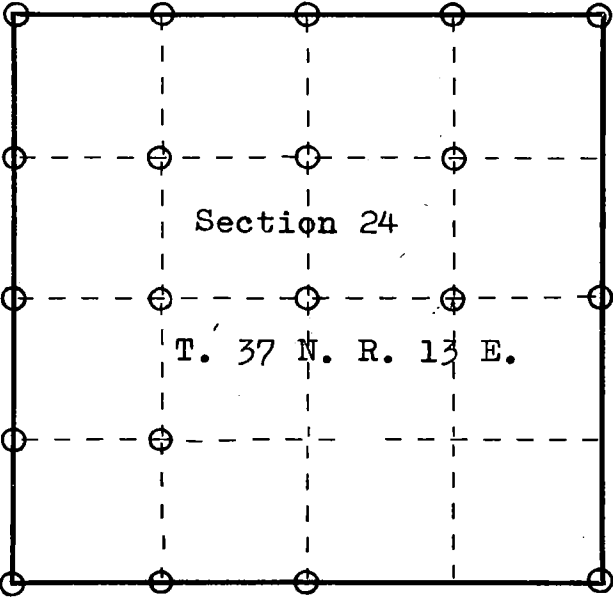
CERTIFIED LAND CORNER RESTORATION

N -O -P -Q- R
Index No. 21-22-23-24-25

State of Wisconsin }
County of Forest } ss.

I I. R. Ritter, do hereby
certify that on the - day
of June & July, 1919, I found
evidence of the Gov't & Sub-Division
corner of Section 24
Township 37, North, Range
13 East, Fourth, Principal Meridian,
as described hereon; and that from this evidence
I established a new monument and accessories
as described hereon to perpetuate the original
location of this corner.

Resident witnesses:



○ = Corner monument restored.

History of original corner establishment:

ORIGINAL DOCUMENT #33368
Filed July 5, 1919 @
9:00 A.M. By E. O. Woodbury

Description of corner evidence found:

It is assumed that Mr. Ritter found evidence of the original
Government corner stakes, and that he repalaced them with
wooden stakes, as were the original stakes.

Description of monument and accessories I established to perpetuate the original location of this corner.

Dated at Crandon, Wis., this 5th day of July, 1919.

Signature I. R. Ritter Title County Surveyor Registration No. Forest Co.
(County Surveyor, Registered Land Surveyor, or other duly authorized official)


Office of Register of Deeds, County of Forest, I hereby certify that the within
instrument was filed in this office for record on the 5th day of July, 1919
at 9:00 o'clock A. M. by E. O. Woodbury, the then Register of Deeds and
ANNA PETERSON was transferred to this permanent record book this
28th day of January, 1965. Vol 1 of surveys has
(Register of Deeds) been lost from the records of this office for
By Karl A. Unger many years, and only a few pages have survived.
Deputy to be transferred to this boo.

FORM 985 R. C. MILLER CO., MILWAUKEE

4371324200

Record of Survey.

Township 37, North of Range 13 of 4 Principal Meridian as presented by the the courses and distances on the following plat, and annexed field-notes of survey:
 Established the center of the section at the point of intersection of STRAIGHT quarter lines.
 Established all quarter-quarter corners upon the section boundary at proportional distances between known section and quarter section corners, according to the original field-notes of the Government survey.
 Established all lost corners at propoportionate distances between known corners, according to the original field notes of the Government survey.



Plat of Section 24, Township 37 North, Range 13 of 4 Principal Meridian Scale 80 chains to 6 inches. The figures in red ink are the lengths of the lines as stated in the field-notes of the Government survey.

Declination of the Magnetic Meridian from the True Meridian.....
 Surveyed and sub-divided June & July A. D. 1919, in accordance with the State Laws and Instructions of the Commissioner of the General Land office, and recorded on pages of Register in the County Clerk's office.

Witness my hand this 5th day of July A. D. 1919
L.R. Ritter SURVEYOR.

33368

4
Notary Office, } ss
F. DEB COUNTY, WIS.

Received for record the 5 day
of July A. D. 1919, at 9-
o'clock A.M., and recorded in Vol.
1 of Amur, page 10 - ok.

E. O. Woodbury

RECEIVED

DESCRIPTION

OF SECTION, QUARTER SECTION AND QUARTER QUARTER SECTION CORNERS

GOVERNMENT CORNERS	Bearing Trees	In. Dia.	Courses they bear	Links Distant	Bearing Trees	In. Dia.	Courses they bear	Links Distant	Bearing Trees	In. Dia.	Courses they bear	Links Distant	Bearing Trees
No.													
1. N. W. Sec. Cor. identified,	Br.	16	N. 70° E.	38	Idem.	16	N. 40° E.	21					
2. N. E. Sec. Cor. identified,	Br.	10	N. 45° E.	49	Sugar	10	N. 80° E.	45	Spruce	14	S. 10° E.	45	
3. S. E. Sec. Cor. identified,	Spruce	3	N. 45° E.	25	Spruce	3	S. 50° E.	15					
4. S. W. Sec. Cor. identified,	Bedar	4	East	50	Bedar	4	N. 45° E.	50					
5. N. ¼ Sec. Cor. identified,	Br.	8	N. 80° E.	21	Br.	5	S. 30° E.	24					
6. E. ¼ Sec. Cor. identified,	Maple	10	S. 30° E.	9½	Fir	8	N. 30° E.	15					
7. S. ¼ Sec. Cor. identified,	Aspen	6	N. 40° E.	4	Aspen	6	S. 25° E.	22					
8. W. ¼ Sec. Cor. identified,	Bedar	4	North	50	Bedar	4	S. 45° E.	50					
Subdivision Corners													
No.													
1. Center ¼ Sec. Cor.	Bedar	6	N. 30° E.	50	Bedar	6	South	16½					
2. North ⅛s N. W. qr.,	Sugar	18	S. 55° E.	45	Br.	8	S. 45° E.	56					
3. East ⅛s N. W. qr.,	Blm.	12	N. 65° E.	22	Aspen	14	N. 50° E.	21					
4. South ⅛s N. W. qr.,	Bedar	6	South	38									
5. West ⅛s N. W. qr.,	Bedar	4	East	38	Bedar	4	South	38					
6. Center 1/16s N. W. qr.,	Lynn	18	N. 45° E.	39	Maple	18	N. 30° E.	75					
7. North ⅛s N. E. qr.,	Sugar	6	S. 30° E.	10	Br.	16	N. 20° E.	13					
8. East ⅛s N. E. qr.,													
9. South ⅛s N. E. qr.,	Bedar	6	N. 60° E.	42									
10. Center 1/16s N. E. qr.,	Sugar	8	N. 75° E.	12	Idem.	7	N. 100° E.	25					
11. East ⅛s S. E. qr.,													
12. South ⅛s S. E. qr.,													
13. West ⅛s S. E. qr.,													
14. Center 1/16s S. E. qr.,													
15. South ⅛s S. W. qr.,	Aspen	5	S. 40° E.	13½	Tann	8	N. 45° E.	29½					
16. West ⅛s S. W. qr.,	Sugar	8	N. 85° E.	48	Sugar	12	S. 70° E.	50					
17. Center 1/16s S. W. qr.,	Pipe in River												

NAMES OF SWORN ASSISTANTS

CHAINMEN	FLAGMEN	AX
Hiram Ritter	Otto Rice	Man Per
John Pfeiffer	AXMAN	Joseph Pf
	Wm Perham	
	Joseph Pfeiffer	



Document Number

Stock No. 26273

184223

U.S. PUBLIC LAND SURVEY MONUMENT RECORD

(As Required by WI Adm. Code)

History of original corner establishment and subsequent restorations and descriptions of any record, monument, occupational, testimonial or other evidence considered:

1865 - James Nowlin, set original corner post and made the following B.T.'s:

Birch, 12", N 18° E, 40 lks., 26.40 feet.

Birch, 16", S 80° W, 60 lks., 39.60 feet.

1919 - I.R. Ritter, RLS set an iron pipe for the quarter corner and made the following B.T.'s:

Cedar, 4", North, 50 lks., 33.00 feet.

Cedar, 4", S 45° W, 50 lks., 33.00 feet.

2004 - Michael A. Trembl, RLS found a 2" dia. Iron pipe at intersection of road S. & E.

I replaced iron pipe with a 2" X 30" Forest County Aluminum Pipe Monument for the Quarter Corner.

Corner was: (Check All That Apply)

- ☐ Restored through acceptance of an obliterated evidence location.
☒ Restored through acceptance of a found perpetuated location.
☐ Considered a lost corner and reestablished through lost corner proportionate methods (include a plan view drawing showing distances and directions to other Public Land Survey Corners used for proportioning and determining the corner location).
☐ Restored or reestablished in a location that differs from a previous restoration or reestablishment (include a plan view drawing and indicate what was set and/or found).

Describe the monument and accessories used to perpetuate the location of this corner (include a plan view drawing and indicate what was set and/or found).

LEGEND:

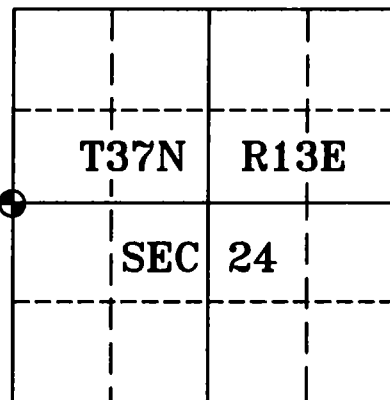
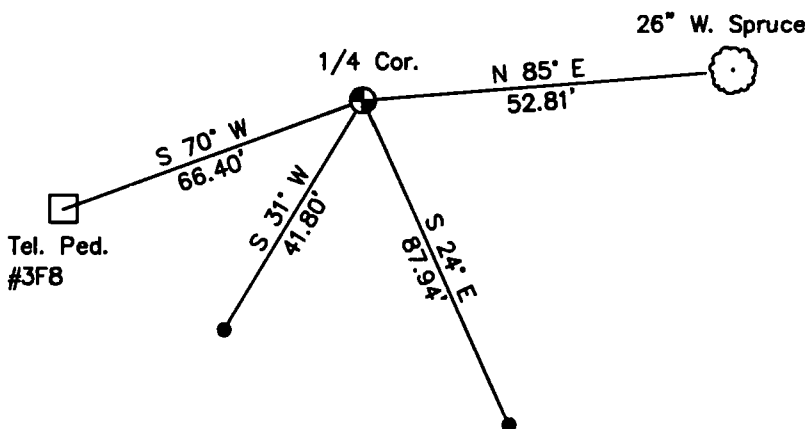
- 2" X 30" Forest County Aluminum Pipe Monument Set

- 3/4" X 24" Rebar Set

REGISTER'S OFFICE
Forest County, Wis.

Received for record this 2nd day
of July A.D., 2004 at
3:25 o'clock P.M. and recorded
in Vol. Corner Restorations
page P-21

Kay Swanson, Deputy
Register of Deeds



I, Michael A. Trembl, RLS
(type or print name) certify that the corner location shown on
this record was determined by me or under my direction and
control and that this U.S. Public Land Survey Monument Record
is correct and complete to the best of my knowledge and belief.

Michael A. Trembl 7/1/04
Signature Date

The West Quarter corner of
Section 24 T. 37 N., R. 13 E.
Forest County, WI

Index No. P-21

43713 232000

P-21

CERTIFIED LAND CORNER RESTORATION

State of Wisconsin

County of Forest

ss.

I Jean F. Resvick, do hereby certify that on the 21st day of July, 1970, I found evidence of the East quarter corner of Section 24 Township 37 North, Range 13 East, Fourth Principal Meridian, as described hereon; and that from this evidence I established a new monument and accessories as described hereon to perpetuate the original location of this corner:

Description of original monument and accessories and subsequent restorations:

Township lines surveyed in 1858 by Alfred Millard. North between Sections 19 and 24. 40.00 chains set post.

Tamarack 12, N57E, 25 lks.

Spruce 10, S86W, 13 lks.

8.00 chains North leave swamp bears SW NE

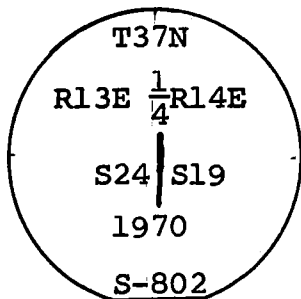
12.00 chains South enter alder bottom in swamp bears East and West.

Description of corner evidence found:

2 inch diameter iron pipe driven along side an old post. From which a Tamarack stump bears N57E, 25 lks. Stump has overgrowth of what would be the lower part of the bottom blaze. The 2 inch iron pipe was driven into an old post point which was older than the post found. 8 chains North leave swamp.

Description of monument and accessories I established to perpetuate the original location of this corner:

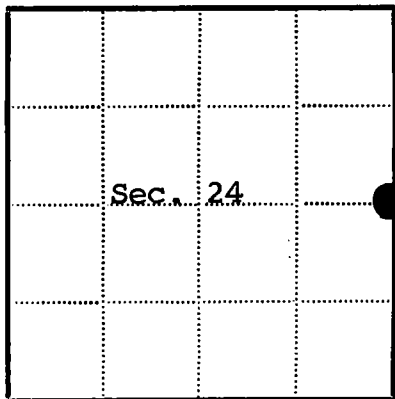
Replaced iron pipe found with a 2 inch inside diameter galvanized wrought iron pipe, 5 feet long, filled with concrete with a brass cap stamped.



From which the following bear:

Balsam 4, bears N59E, 8.68 feet

Spruce 5, bears S 8W, 33.65 feet



● = Corner monument restored

□ =

Resident witnesses

Dated at Rhinelanders

1970

Signature Jean F. Resvick

(County Surveyor, Registered Land Surveyor, or other duly authorized official)

Surveyors Registration No. S-802

Title Cadastral Surveyor

DOCUMENT NO.

98920

Office of Register of Deeds County of Forest

I hereby certify that the within instrument was filed in this office for record on the 23rd day of October, 1970, and was filed in Book


No. CORNER Page No. P-25 of County Records.

RESTORATIONS

Signature Eugene Stetson Title Register of Deeds

Township 37 North, Range 13 East, Section 24, Index No. P-25, Page No.

43713242000



P25

U.S. PUBLIC LAND SURVEY MONUMENT RECORD

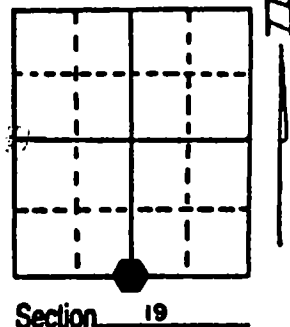
Note: This form is intended and designed to fulfill all requirements of Wisconsin Administrative Code, Chapter A-E 7.08 U.S. Public Land Survey Monument Record (3) (a) (b) (c) (d) (e) (f) (g) (h) (i). An additional sheet may be added if necessary to conform with said requirements.

(a) Corner location: Township 37 North

Range 13 East/West

Town/City/Village ARGONNE

County FOREST



(b) (f) (g) (h) Description of monument found at this corner and if it was accepted, state all evidence (material, testimonial, occupational, plats, records, other monuments) used as a basis for accepting. If not accepted or if nothing was found, state evidence used as basis for establishing location. If reestablished through lost corner proportionate methods, indicate all monuments, distances and directions used to establish. Indicate type of monument found or set and sign post.

Gov't- Set 1/4 post and made the following B.T.'s: Sugar 12" 66° E 15 links; Sugar 10" S 26° W 10 links.
1997- William E. Badow set P.K. nail and witnessed as shown below.

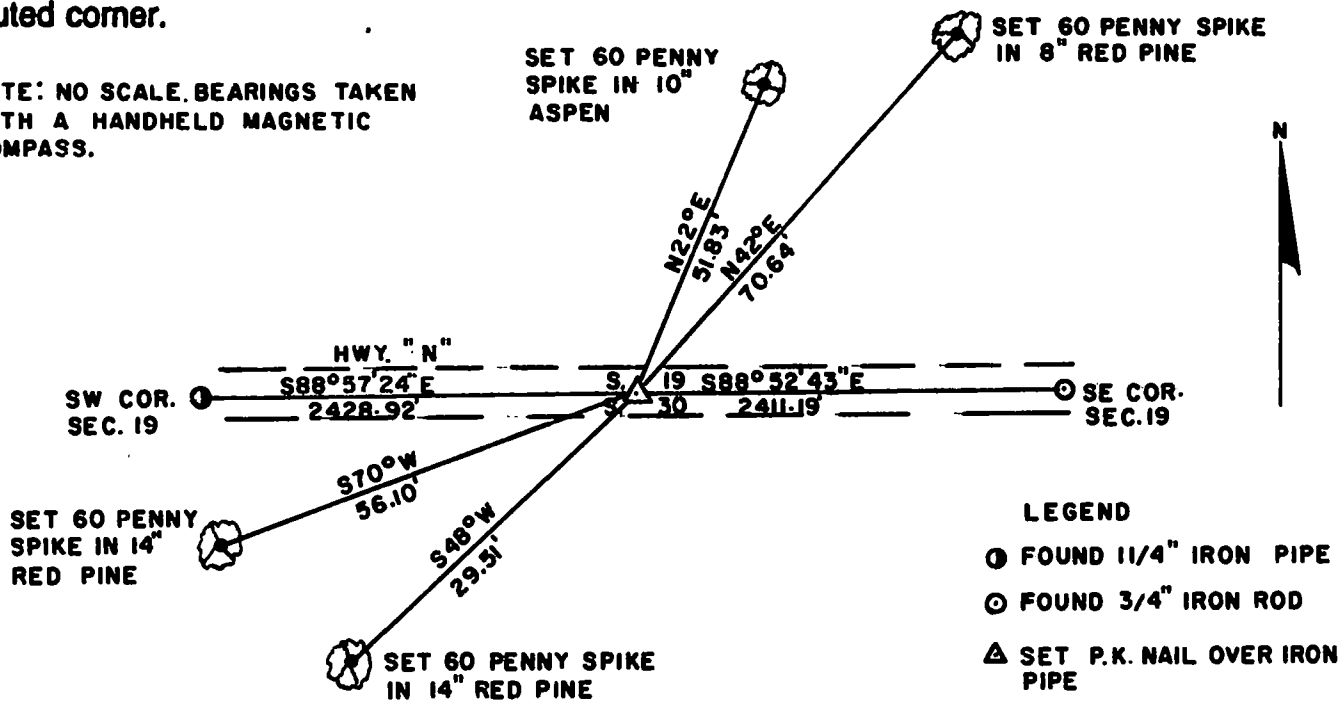
REGISTER'S OFFICE
Forest County, Wis.

Received for record this 18 day
of November A.D., 2002 at
9:00 o'clock A M. and recorded
in Vol. Corner Restoration
page R 3

Kay Swanson Deputy
Register of Deeds

(c) (d) (e) Plan view of corner with ties to at least 4 witness monuments. If in disagreement with previously established corner, show the distances between the two corners and also indicate the ties to the disputed corner.

NOTE: NO SCALE BEARINGS TAKEN
WITH A HANDHELD MAGNETIC
COMPASS.



(i) I, William E. Badow
(type or print name) certify that the corner location on this record was determined by me or under my direction and control and that this U.S. Public Land Survey Monument Record is correct and complete to the best of my knowledge and belief.

Signature

Date

11-13-02



Index No.

R 3

43713190020

Stamp

ਸ੍ਰ

Document Number

189926

REGISTER'S OFFICE
Forest County, Wis.
Received for record this 18th day
of January A.D., 2006 at
9:00 o'clock A.M. and recorded
in Vol. Corner Restoration
page A-5
Kay Swanson, Deputy
Register of Deeds

U.S. PUBLIC LAND SURVEY MONUMENT RECORD

(AS REQUIRED BY S. A-E 5.02, WI ADM. CODE)

HISTORY OF ORIGINAL CORNER ESTABLISHMENT AND SUBSEQUENT RESTORATIONS AND DESCRIPTION OF ANY RECORD, MONUMENT, OCCUPATIONAL, TESTIMONIAL, OR OTHER EVIDENCE CONSIDERED:

1858 - ALFRED MILLARD, SURVEYOR, SET POST

SET THE FOLLOWING WITNESSES:
CEDAR 10" S44°E 25 LINKS
SUGAR MAPLE 8" N34°W 33 LINKS

1998 - PLAT OF RIGHT OF WAY, WISDOT PROJECT NO. 9261-03-23, SHOWS A RAILROAD SPIKE AT THE INTERSECTION OF CTH N & HWY 32.

CORNER WAS: (CHECK ALL THAT APPLY)

- ☐ RESTORED THROUGH ACCEPTANCE OF AN OBLITERATED LOCATION
☒ RESTORED THROUGH ACCEPTANCE OF A FOUND PERPETUATED LOCATION
☐ CONSIDERED A LOST CORNER AND REESTABLISHED THROUGH LOST CORNER PROPORTIONATE METHODS (INCLUDING A PLAN VIEW DRAWING SHOWING DISTANCES AND DIRECTIONS TO OTHER PUBLIC LAND SURVEY CORNERS USED FOR PROPORTIONING AND DETERMINING THE CORNER LOCATION)
☐ RESTORED OF REESTABLISHED IN A LOCATION THAT DIFFERS FROM A PREVIOUS RESTORATION OF REESTABLISHMENT (INCLUDE A PLAN VIEW DRAWING AND INDICATE WHAT WAS SET AND/OR FOUND)

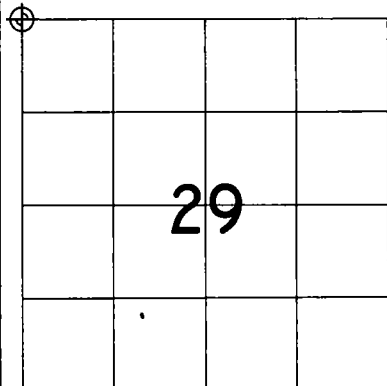
DESCRIBE THE MONUMENT AND ACCESSORIES USED TO PERPETUATE THE LOCATION OF THIS CORNER. (INCLUDE A PLAN VIEW DRAWING AND INDICATE WHAT WAS SET AND/OR FOUND)

FOUND A RAILROAD SPIKE 3" UNDER THE BITUMINOUS.

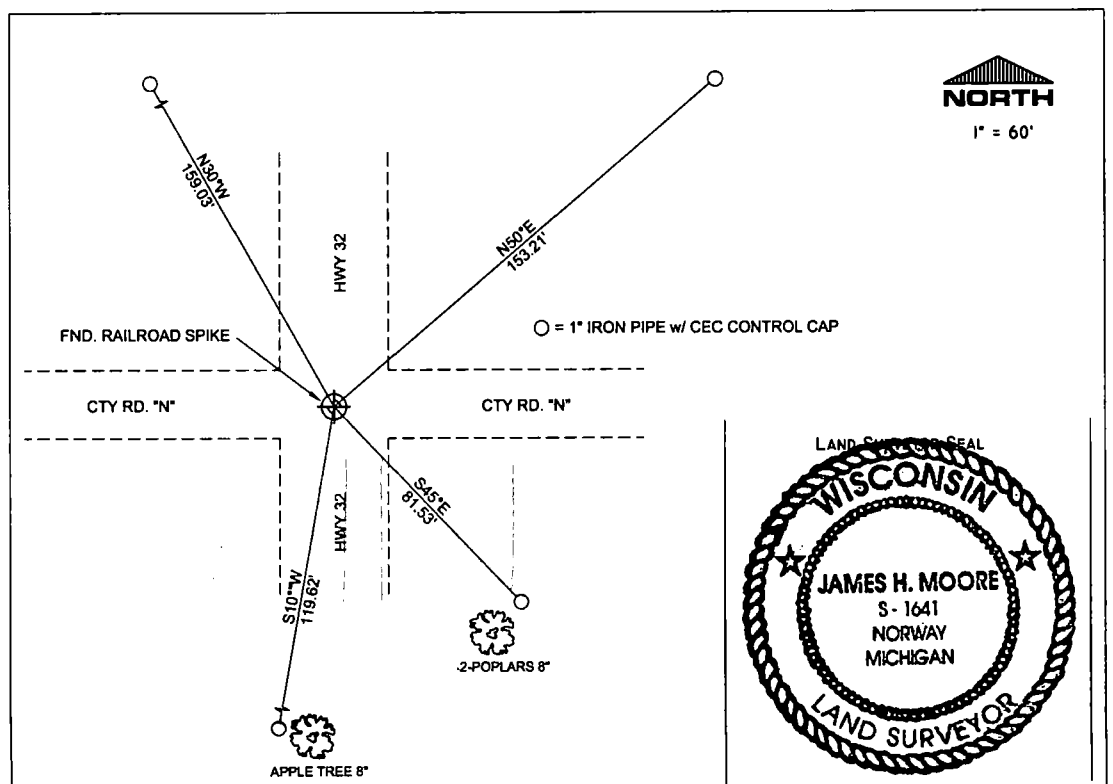
SET THE FOLLOWING WITNESSES:

1" IRON PIPE w/ CEC CONTROL CAP S45°E 81.53 FEET - SET PIPE 2' NE OF TWO 8" POPLAR TREES.
1" IRON PIPE w/ CEC CONTROL CAP S10°W 119.62 FEET - SET PIPE 4' WEST OF 8" APPLE TREE.
1" IRON PIPE w/ CEC CONTROL CAP N30°W 159.03 FEET - SET PIPE 2.5' EAST OF P.P. #3713 19R21.
1" IRON PIPE w/ CEC CONTROL CAP N50°E 153.21 FEET - SET PIPE 2' SOUTH OF P.P. #3713 20L3.

THE NORTHWEST
CORNER OF SECTION 29
T. 37 N., R. 13 E.,
FOREST COUNTY, WISCONSIN



⊕ = LOCATION OF CORNER



I, JAMES H. MOORE PS S-1641

(TYPE OR PRINT NAME) CERTIFY THAT THE CORNER LOCATION SHOWN ON THIS ABOVE RECORD WAS DETERMINED BY ME OR UNDER MY DIRECTION AND CONTROL AND THAT THIS U.S. PUBLIC LAND SURVEY MONUMENT RECORD IS CORRECT AND COMPLETE TO THE BEST OF MY KNOWLEDGE AND BELIEF.

INDEX No. C-9

James H. Moore
SIGNATURE
1-16-06
DATE

43713190000

R-5

CERTIFIED LAND CORNER RESTORATION

Index No. R-5

State of Wisconsin }
County of Forest } ss.


I, Philip T. Hansen, do hereby
certify that on the 14th day
of November, 1977, I found
evidence of the Section
corner of Sec. 19, 20, 29, 30
Township 37, North, Range
13 East, Fourth Principal Meridian,
as described hereon; and that from this evidence
I established a new monument and accessories
as described hereon to perpetuate the original
location of this corner.

Resident witnesses:

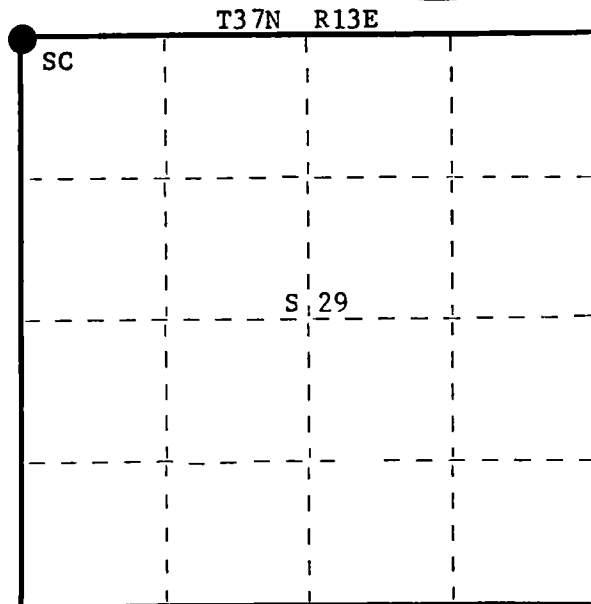
Glen Barker

Jim Claflin

Herb Wagoner



FORM 985 H. C. MILLER CO., MILWAUKEE



○ = Corner monument restored.

History of original corner establishment:

No record of any survey subsequent to the original survey.

Description of corner evidence found:

Recovered R.R. spike below surface of blacktop at intersection of Highway 32, projected west and south with centerline of Highway P and Town Road West. Corner believed to have been established by T. Arnott.

Description of monument and accessories I established to perpetuate the original location of this corner.

Set a 2½" Berntsen A-1 Federal Monument, aluminum with magnet in cap and base for witness corner S50°W, 80 links.

Monument projects 18" above ground. Cap stamped:

Marked B.O.'s - Power pole #3713 19R21 N45°W, 53.9 links (spike)
Power pole #3713 20L17 N52°E, 62.7 links (spike)
Power pole #3713 30E10 S14°W, 118.1 links (spike)

T37N R13E
Sec. $\frac{19}{30} + \frac{20}{29}$ W.C.
S498 - 1977
N50°E 80 lks to Cor.

Dated at Rhineland, Wis., this 16th day of November, 1977

Signature Philip T. Hansen Title Registered Land Surveyor Registration No. S-498
(County Surveyor, Registered Land Surveyor, or other duly authorized official)

Office of Register of Deeds, County of Forest, I hereby certify that the within
instrument was filed in this office for record on the 17th day of November, 1977
at 4:00 o'clock P. M.

Eugene Staszny
(Register of Deeds)

DOCUMENT NUMBER ----- **112815**

By _____ Deputy

43713190000

Document Number

197423

REGISTER'S OFFICE
Forest County, Wis.
Received for record this 15th day
of May A.D., 2008 at
11:50 o'clock A.M. and recorded
in Vol. Corner Restoration
page R-7
Kay Swanson, Deputy
Register of Deeds

U.S. PUBLIC LAND SURVEY MONUMENT RECORD

(AS REQUIRED BY S. A-E 7.08, WI ADM. CODE)

HISTORY OF ORIGINAL CORNER ESTABLISHMENT AND SUBSEQUENT RESTORATIONS AND DESCRIPTION OF ANY RECORD, MONUMENT, OCCUPATIONAL, TESTIMONIAL, OR OTHER EVIDENCE CONSIDERED:

1885 - J.L. NOWLIN, SURVEYOR, SET POST

SET THE FOLLOWING WITNESSES:
SUGAR MAPLE 7" N05°W 10 LINKS
HEMLOCK 10" S02°E 12 LINKS

1977 - PHILIP T. HANSEN, SURVEYOR, S-498, SET A 1/2" X 6" SURVEY SPIKE ON THE IMMEDIATE SOUTH EDGE OF BLACKTOP OF HWY 22 IN LINE WITH A FENCE LINE SOUTH OF CORNER. SET A 2" BERNTSEN A-1 FEDERAL MONUMENT, ALUMINUM WITH MAGNET IN CAP AND BASE FOR WITNESS CORNER, 50 LINKS SOUTH. B.T. - BASSWOOD 14" S30°E, 65.1 LINKS, SCRIBED 1/4 BT. B.O. - POWER POLE #3713 20R12 N74°E, 200.25 LINKS.

1988 - PLAT OF RIGHT OF WAY, WISDOT PROJECT NO. 9261-03-23, SURVEY SPIKE IN CENTERLINE OF HWY 32.

2006 - JAMES H. MOORE, SURVEYOR, S-1641, FOUND A PK NAIL IN THE CENTERLINE OF HWY 32.
SET THE FOLLOWING WITNESSES:

1" IRON PIPE w/ CEC CONTROL CAP S82°W 79.02 FEET - SET PIPE 2.8' IN FRONT OF 8" BALSAM.
1" IRON PIPE w/ CEC CONTROL CAP N38°W 99.99 FEET - SET PIPE 3.5' IN FRONT OF 6" SPRUCE.
1" IRON PIPE w/ CEC CONTROL CAP N83°E 92.51 FEET - SET PIPE 3.8' IN FRONT OF 12" CHERRY.
1" IRON PIPE w/ CEC CONTROL CAP S39°E 102.19 FEET - SET PIPE 4.2' IN FRONT OF 10" BASSWOOD.
ALL TREES HAVE NEW CHEST AND STUMP BLAZES

CORNER WAS: (CHECK ALL THAT APPLY)

- ☒ RESTORED THROUGH ACCEPTANCE OF AN OBLITERATED LOCATION
☐ RESTORED THROUGH ACCEPTANCE OF A FOUND PERPETUATED LOCATION
☐ CONSIDERED A LOST CORNER AND REESTABLISHED THROUGH LOST CORNER PROPORTIONATE METHODS (INCLUDING A PLAN VIEW DRAWING SHOWING DISTANCES AND DIRECTIONS TO OTHER PUBLIC LAND SURVEY CORNERS USED FOR PROPORTIONING AND DETERMINING THE CORNER LOCATION)
☐ RESTORED OF REESTABLISHED IN A LOCATION THAT DIFFERS FROM A PREVIOUS RESTORATION OF REESTABLISHMENT (INCLUDE A PLAN VIEW DRAWING AND INDICATE WHAT WAS SET AND/OR FOUND)

DESCRIBE THE MONUMENT AND ACCESSORIES USED TO PERPETUATE THE LOCATION OF THIS CORNER. (INCLUDE A PLAN VIEW DRAWING AND INDICATE WHAT WAS SET AND/OR FOUND)

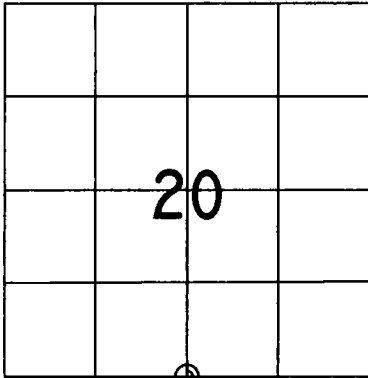
CORNER WAS REMOVED DURING CONSTRUCTION. CORNER WAS RESET WITH A SURVEY SPIKE USING DISTANCE INTERSECTION OF EXISTING RIGHT OF WAY MONUMENTS AS PART OF THE PLAT OF RIGHT OF WAY, WISDOT PROJECT NO. 9261-03-23. SEARCHED FOR REFERENCE MONUMENT (50 LINKS SOUTH) AS DESCRIBED IN CERTIFIED LAND CORNER RESTORATION DATED NOV. 17, 1977 BY HANSEN S-498. DID NOT FIND REFERENCE MONUMENT BUT FOUND REMAINS OF OLD BARB WIRE FENCE TO SOUTH AS CALLED FOR. MEASURED TO THE SECTION CORNER WEST AND THE DISTANCE MATCHED LOCAL SURVEYS OF THE AREA.
AFTER REVIEW OF US PUBLIC LAND SURVEY MONUMENT RECORD DOCUMENT 189925 IT WAS FOUND THAT THE CORNER WAS NOT THE SECTION CORNER BUT AN ALIGNMENT POINT FOR THE HWY 32. MONUMENT RECORD 189925 SHOULD BE VOID AND THIS RECORD REPLACES RECORD 189925.

SET SURVEY SPIKE 5.3 FEET NORTH OF THE SOUTH EDGE OF BIT. OF HWY 32.
FOUND THE FOLLOWING WITNESSES:

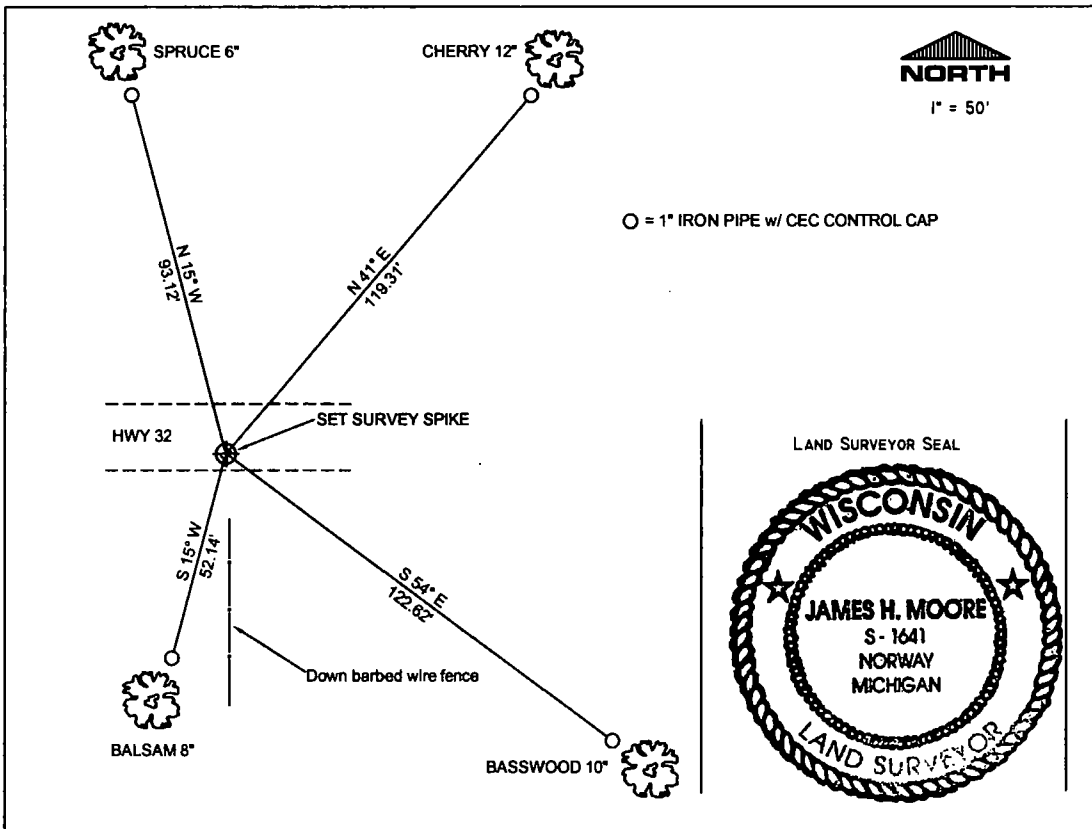
1" IRON PIPE w/ CEC CONTROL CAP S15°W 52.14 FEET - FOUND PIPE 2.8' IN FRONT OF 8" BALSAM.
1" IRON PIPE w/ CEC CONTROL CAP N15°W 93.12 FEET - FOUND PIPE 3.5' IN FRONT OF 6" SPRUCE.
1" IRON PIPE w/ CEC CONTROL CAP N41°E 119.31 FEET - FOUND PIPE 3.8' IN FRONT OF 12" CHERRY.
1" IRON PIPE w/ CEC CONTROL CAP S54°E 122.82 FEET - FOUND PIPE 4.2' IN FRONT OF 10" BASSWOOD.

ALL TREES HAVE EXISTING CHEST AND STUMP BLAZES AND WERE REFRESHED WITH RED PAINT.

THE S 1/4
CORNER OF SECTION 20
T. 37 N., R. 13 E.,
FOREST COUNTY, WISCONSIN



⊕ = LOCATION OF CORNER



I, JAMES H. MOORE PS S-1641

(TYPE OR PRINT NAME) CERTIFY THAT THE CORNER LOCATION SHOWN ON THIS ABOVE RECORD WAS DETERMINED BY ME OR UNDER MY DIRECTION AND CONTROL AND THAT THIS U.S. PUBLIC LAND SURVEY MONUMENT RECORD IS CORRECT AND COMPLETE TO THE BEST OF MY KNOWLEDGE AND BELIEF.

INDEX No. R-7

SIGNATURE James H. Moore DATE 5-15-08

43713200020

R-7

Document Number

189925

REGISTER'S OFFICE
Forest County, Wis.
Received for record this 18th day
of January A.D., 2006 at
9:00 o'clock A.M. and recorded
in Vol. Corner Restoration
page B-7.

Kay Swanson, Deputy
Register of Deeds

U.S. PUBLIC LAND SURVEY MONUMENT RECORD

(AS REQUIRED BY S. A-E 5.02, WI ADM. CODE)

HISTORY OF ORIGINAL CORNER ESTABLISHMENT AND SUBSEQUENT RESTORATIONS AND DESCRIPTION OF ANY RECORD, MONUMENT, OCCUPATIONAL, TESTIMONIAL, OR OTHER EVIDENCE CONSIDERED:

1865 - J.L. NOWLIN, SURVEYOR, SET POST

SET THE FOLLOWING WITNESSES:

SUGAR MAPLE 7" N05°W 10 LINKS
HEMLOCK 10" S02°E 12 LINKS

1998 - PLAT OF RIGHT OF WAY, WISDOT PROJECT NO. 9261-03-23, SURVEY SPIKE IN CENTERLINE OF HWY 32.

CORNER WAS: (CHECK ALL THAT APPLY)

- ☐ RESTORED THROUGH ACCEPTANCE OF AN OBLITERATED LOCATION
☒ RESTORED THROUGH ACCEPTANCE OF A FOUND PERPETUATED LOCATION
☐ CONSIDERED A LOST CORNER AND REESTABLISHED THROUGH LOST CORNER PROPORTIONATE METHODS (INCLUDING A PLAN VIEW DRAWING SHOWING DISTANCES AND DIRECTIONS TO OTHER PUBLIC LAND SURVEY CORNERS USED FOR PROPORTIONING AND DETERMINING THE CORNER LOCATION)
☐ RESTORED OF REESTABLISHED IN A LOCATION THAT DIFFERS FROM A PREVIOUS RESTORATION OF REESTABLISHMENT (INCLUDE A PLAN VIEW DRAWING AND INDICATE WHAT WAS SET AND/OR FOUND)

DESCRIBE THE MONUMENT AND ACCESSORIES USED TO PERPETUATE THE LOCATION OF THIS CORNER. (INCLUDE A PLAN VIEW DRAWING AND INDICATE WHAT WAS SET AND/OR FOUND)

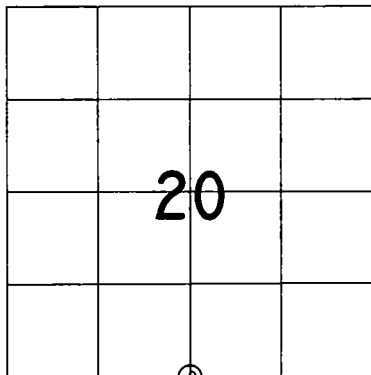
FOUND A PK NAIL IN THE CENTERLINE OF HWY 32.

SET THE FOLLOWING WITNESSES:

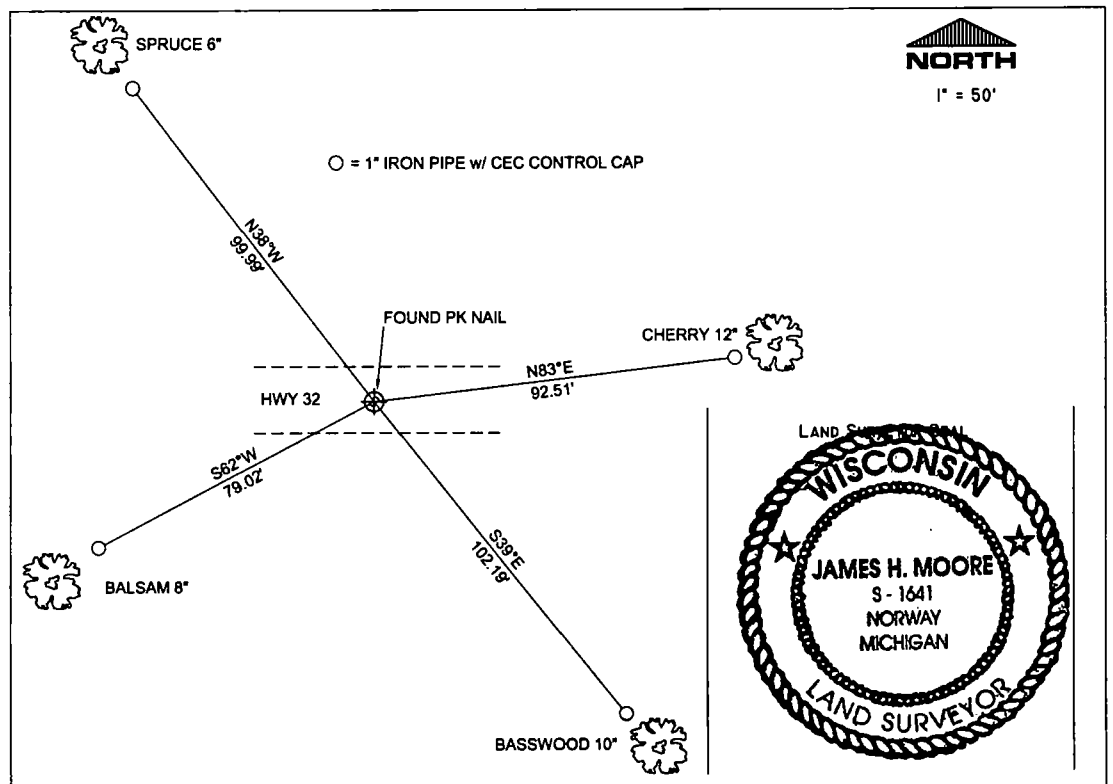
1" IRON PIPE w/ CEC CONTROL CAP S62°W 79.02 FEET - SET PIPE 2.8' IN FRONT OF 8" BALSAM.
1" IRON PIPE w/ CEC CONTROL CAP N38°W 99.99 FEET - SET PIPE 3.5' IN FRONT OF 6" SPRUCE.
1" IRON PIPE w/ CEC CONTROL CAP N83°E 92.51 FEET - SET PIPE 3.8' IN FRONT OF 12" CHERRY.
1" IRON PIPE w/ CEC CONTROL CAP S39°E 102.19 FEET - SET PIPE 4.2' IN FRONT OF 10" BASSWOOD.

ALL TREES HAVE NEW CHEST AND STUMP BLAZES

THE S 1/4
CORNER OF SECTION 20
T. 37 N., R. 13 E.,
FOREST COUNTY, WISCONSIN



⊕ = LOCATION OF CORNER



I, JAMES H. MOORE PS S-1641

(TYPE OR PRINT NAME) CERTIFY THAT THE CORNER LOCATION SHOWN ON THIS ABOVE RECORD WAS DETERMINED BY ME OR UNDER MY DIRECTION AND CONTROL AND THAT THIS U.S. PUBLIC LAND SURVEY MONUMENT RECORD IS CORRECT AND COMPLETE TO THE BEST OF MY KNOWLEDGE AND BELIEF.

INDEX No. D-9

SIGNATURE

DATE

4371320 0020

R-7

CERTIFIED LAND CORNER RESTORATION

Index No. R-7

State of Wisconsin }
County of Forest } ss.


I, Philip T. Hansen, do hereby
certify that on the 14th day
of November, 1977, I ~~found~~
established the Quarter
corner of Section 20, 29
Township 37, North, Range
13 East, Fourth Principal Meridian,
as described hereon; and that from this evidence
I established a new monument and accessories
as described hereon to perpetuate the original
location of this corner.

Resident witnesses:

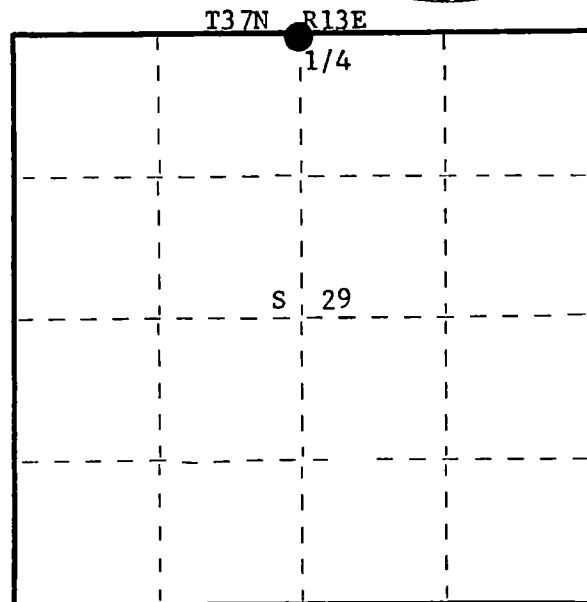
Glen Barker

Jim Claflin

Herb Wagoner



FORM 985 M. C. MILLER CO., MILWAUKEE



○ = Corner monument restored.

History of original corner establishment:

No record of any survey subsequent to original survey.

Henry Peterson, owner of part of NE quarter, stated that his dad had this line surveyed about 57 years ago by Del Woodbury, Cruiser and Surveyor, in order to construct the fence line south on the quarter line. H. Peterson has replaced the north post a number of times to preserve the point. Nothing on record as to whether or not Woodbury had any original survey notes from which to set this corner.

Description of corner evidence found:

Recovered fence line south of highway 32 in fair condition. Ran line from previously established NE corner to recovered railroad spike buried in road at intersection of Highway P and Highway 32.

Description of monument and accessories I established to perpetuate the original location of this corner.

Set a survey spike 1/2" x 6" on the immediate south edge of blacktop on Highway 32 in line with fence line south for corner.

Set a 2 1/2" Berntsen A-1 Federal Monument, aluminum with magnet in cap and base for witness corner, 50 links south.

Monument projects 12" above ground. Cap stamped:

Marked B.O. - Power pole #3713 20R12 N74°E, 200.25 links.

B.T. - Basswood 14" S30°E, 65.1 links, scribed 1/4 BT.

T37N R13E

1/4 S 20°E W.C.

S498 - 1977

N 50 lks. to Cor.

Dated at Rhineland, Wis., this 16th day of November, 1977.

Signature Philip T. Hansen Title Registered Land Surveyor Registration No. S-498
(County Surveyor, Registered Land Surveyor, or other duly authorized official)

Office of Register of Deeds, County of Forest, I hereby certify that the within
instrument was filed in this office for record on the 17th day of November, 1977.
at 4:00 o'clock P. M.

Eugene Staszny
(Register of Deeds)

DOCUMENT NUMBER

112816

By _____ Deputy

4371320 0020

Document Number

197421

REGISTER'S OFFICE
Forest County, Wis.
Received for record this 15th day
of May A.D., 2008 at
11:50 o'clock A.M. and recorded
in Vol. Corner Restoration
page R-9
Kay Swanson, Deputy
Register of Deeds

U.S. PUBLIC LAND SURVEY MONUMENT RECORD

(AS REQUIRED BY S. A-E 7.08, WI ADM. CODE)

HISTORY OF ORIGINAL CORNER ESTABLISHMENT AND SUBSEQUENT RESTORATIONS AND DESCRIPTION OF ANY RECORD, MONUMENT, OCCUPATIONAL, TESTIMONIAL, OR OTHER EVIDENCE CONSIDERED:

1865 - J.L. NOWLIN, SURVEYOR, SET POST

SET THE FOLLOWING WITNESSES:
BIRCH 12" N25°W 4 LINKS
MAPLE 8" N43°E 30 LINKS

1977 - PHILIP T. HANSEN, SURVEYOR, S-498, SET A 2-1/2" BERNTSEN A-1 FEDERAL MONUMENT, ALUMINUM WITH MAGNET IN CAP AND BASE FOR WITNESS CORNER, 50 LINKS EAST OF SURVEY SPIKE DRIVEN BELOW THE SURFACE OF THE ROAD. MARKED B.O.'S TO TRUE CORNER
POWER POLE #3713 20R N62°W 71.6 LINKS (SPIKE)
POWER POLE (NO NUMBER) N38°E 48.9 LINKS (SPIKE)
BASSWOOD 14" N16°E 131.4 LINKS, SCRIBED "SC BT"

1998 - PLAT OF RIGHT OF WAY, WISDOT PROJECT NO. 9261-03-23, SURVEY SPIKE IN CENTERLINE OF HWY 32.

CORNER WAS: (CHECK ALL THAT APPLY)

- ☒ RESTORED THROUGH ACCEPTANCE OF AN OBLITERATED LOCATION
☐ RESTORED THROUGH ACCEPTANCE OF A FOUND PERPETUATED LOCATION
☐ CONSIDERED A LOST CORNER AND REESTABLISHED THROUGH LOST CORNER PROPORTIONATE METHODS (INCLUDING A PLAN VIEW DRAWING SHOWING DISTANCES AND DIRECTIONS TO OTHER PUBLIC LAND SURVEY CORNERS USED FOR PROPORTIONING AND DETERMINING THE CORNER LOCATION)
☐ RESTORED OF REESTABLISHED IN A LOCATION THAT DIFFERS FROM A PREVIOUS RESTORATION OF REESTABLISHMENT (INCLUDE A PLAN VIEW DRAWING AND INDICATE WHAT WAS SET AND/OR FOUND)

DESCRIBE THE MONUMENT AND ACCESSORIES USED TO PERPETUATE THE LOCATION OF THIS CORNER. (INCLUDE A PLAN VIEW DRAWING AND INDICATE WHAT WAS SET AND/OR FOUND)

CORNER WAS REMOVED DURING CONSTRUCTION. CORNER WAS RESET WITH A SURVEY SPIKE USING DISTANCE INTERSECTION OF EXISTING WITNESS MONUMENT AND EXISTING R/W CORNERS ESTABLISHED AS PART OF THE PLAT OF RIGHT OF WAY, WISDOT PROJECT NO. 9261-03-23.

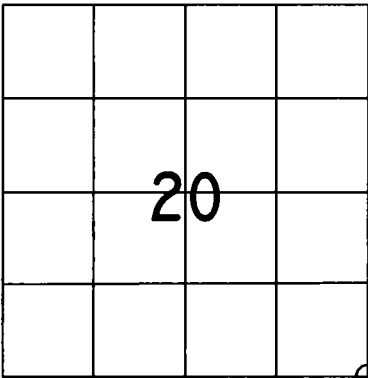
FOUND THE FOLLOWING WITNESSES:

3" ALUMINUM WITNESS MONUMENT S88°E 33.00 FEET

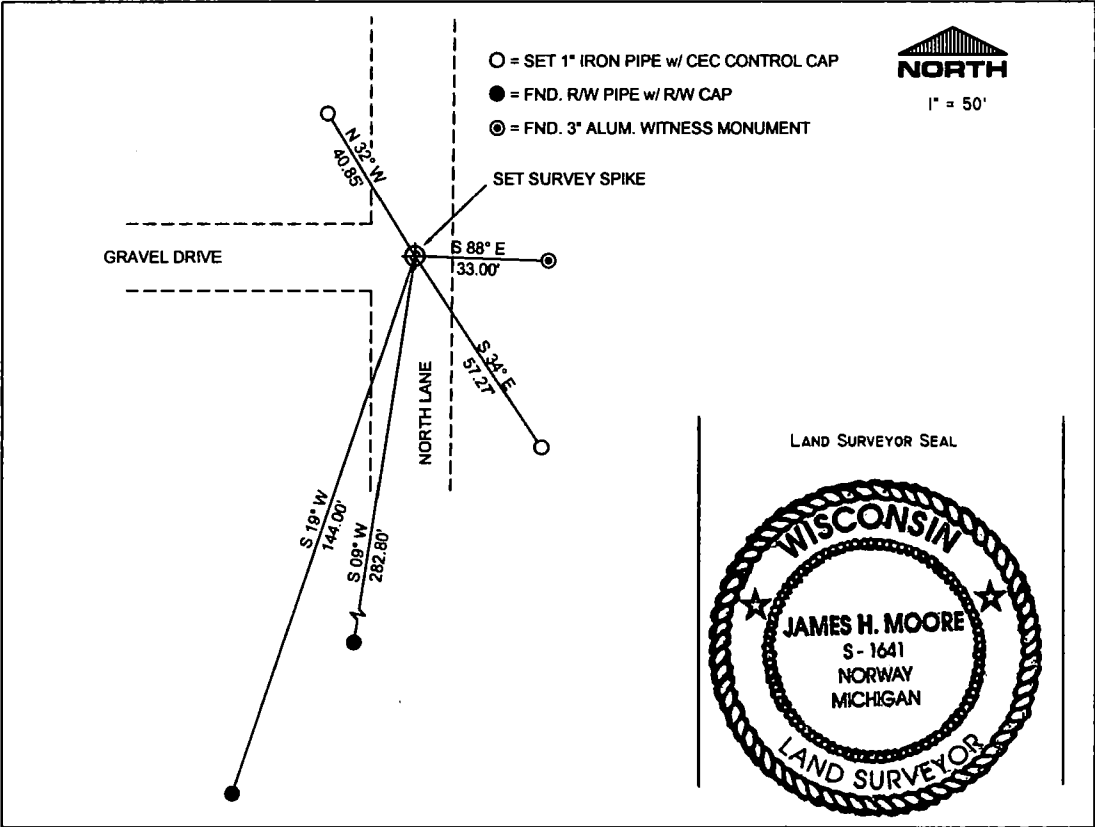
SET THE FOLLOWING WITNESSES:

1" IRON PIPE w/ CEC CONTROL CAP S34°E 57.27 FEET
1" IRON PIPE w/ CEC CONTROL CAP N32°W 40.85 FEET
FND. R/W PIPE w/ R/W CAP S09°W 282.80 FEET
FND. R/W PIPE w/ R/W CAP S19°W 144.00 FEET

THE SOUTHEAST
CORNER OF SECTION 20
T. 37 N., R. 13 E.,
FOREST COUNTY, WISCONSIN



⊕ = LOCATION OF CORNER



I, JAMES H. MOORE PS S-1641

(TYPE OR PRINT NAME) CERTIFY THAT THE CORNER LOCATION SHOWN ON THIS ABOVE RECORD WAS DETERMINED BY ME OR UNDER MY DIRECTION AND CONTROL AND THAT THIS U.S. PUBLIC LAND SURVEY MONUMENT RECORD IS CORRECT AND COMPLETE TO THE BEST OF MY KNOWLEDGE AND BELIEF.

SIGNATURE

DATE

5-15-08

INDEX No. R-9

43713200000

R-9

CERTIFIED LAND CORNER RESTORATION

Index No. R-9

FORM 985 H. C. MILLER CO., MILWAUKEE

State of Wisconsin }
County of Forest } ss.

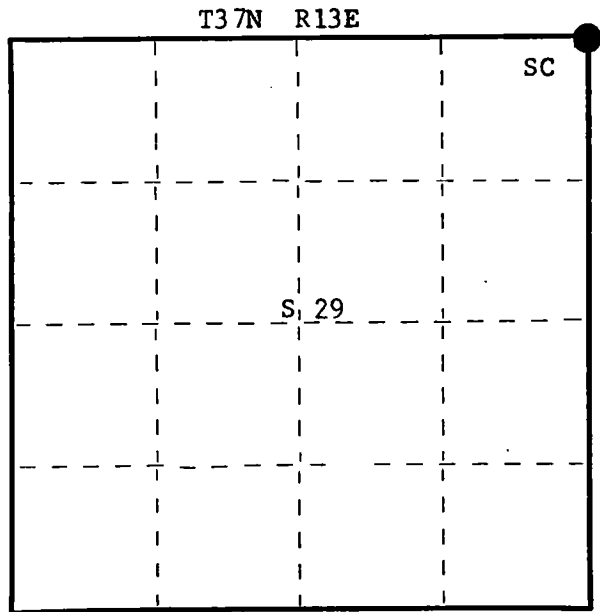

I, Philip T. Hansen, do hereby
certify that on the 14th day
of November, 1977, I found
established evidence of the Section
corner of Sec. 20, 21, 28, 29
Township 37, North, Range
13 East, Fourth Principal Meridian,
as described hereon; and that from this evidence
I established a new monument and accessories
as described hereon to perpetuate the original
location of this corner.

Resident witnesses:

Glen Barker

Jim Claflin

Herb Wagoner



○ = Corner monument restored.

History of original corner establishment:

No record of any survey subsequent to original survey.

Description of corner evidence found:

Accepted the intersection of centerline of Highway 32, south and west, the town road north and the section line fence east as the corner. This sets in the centerline of the town road north.

Description of monument and accessories I established to perpetuate the original location of this corner.

Set a 2½" Berntsen A-1 Federal Monument, aluminum with magnet in cap and base for witness corner 50 links east of survey spike driven below the surface of road. Monument projects 10" above ground. Cap stamped:
Marked B.O.s to true corner.

Power pole #3713 20R N62°W, 71.6 links (spike)
Power pole (no number) N38°E, 48.9 links (spike)
B.T. - Basswood 14" N16°E, 131.4 links, scribed SC BT.

T37N R13E
20 21
29 28
S498 - 1977
W 50 lks to Cor.

Dated at Rhineland, Wis., this 16th day of November, 1977.

Signature Philip T. Hansen Title Registered Land Surveyor Registration No. S-498
(County Surveyor, Registered Land Surveyor, or other duly authorized official)

Office of Register of Deeds, County of Forest, I hereby certify that the within
instrument was filed in this office for record on the 17th day of November, 1977.
at 4:00 o'clock P. M.

Eugene Staszny
(Register of Deeds)

By _____ Deputy

DOCUMENT NUMBER
112817

4371320000

CERTIFIED LAND CORNER RESTORATION

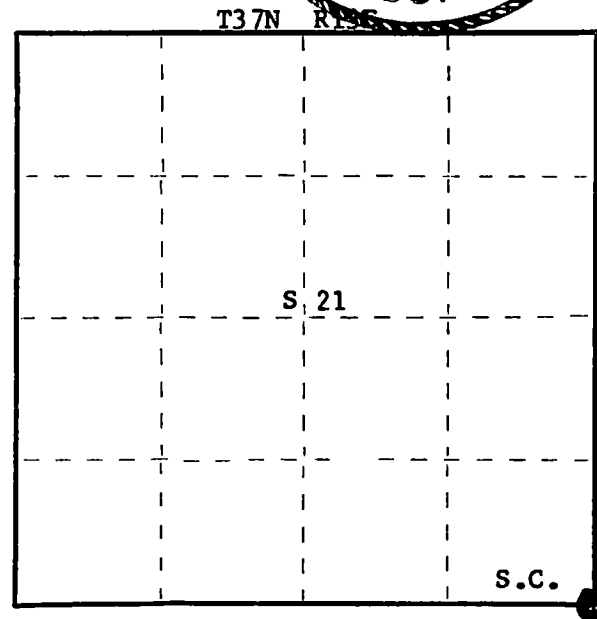

Index No. R-13

State of Wisconsin }
County of Forest } ss.

I Philip T. Hansen, do hereby
certify that on the 10th day
of June, 1980, I ~~found~~
~~established~~ re-established the Section
corner of Sections 21, 22, 27, 28
Township 37, North, Range
13, Fourth Principal Meridian,
as described hereon; and that from this evidence
I established a new monument and accessories
as described hereon to perpetuate the original
location of this corner.

Resident witnesses:

Philip T. Hansen



○ = Corner monument restored.

History of original corner establishment:

Description of corner evidence found:

No evidence of any corner recovered.

Accepted the intersection of the centerline of the town road, south along the section line, with an old fence line west as the corner. Old residences have accepted this as the corner for 50 years.

Description of monument and accessories I established to perpetuate the original location of this corner.

Set a 1" x 18" iron pipe for corner, 4 inches below the surface for true corner.

Set a 2-1/2" Berntsen A-1 Federal Monument for witness corner due east.

Monument projects 18" above ground, cap stamped:

Marked NBT - Cherry 8" S23°E 33.1 feet.

Power Pole N11°W 55.35 feet.

S.C.
21 22
28 27
T37N R13E
18.72 to cor.
S498

Dated at Argonne, Wis., this 30th day of June, 19 80

Signature Philip T. Hansen Title Registered Land Surveyor Registration No. S-498
(County Surveyor, Registered Land Surveyor, or other duly authorized official)

Office of Register of Deeds, County of Forest, I hereby certify that the within
instrument was filed in this office for record on the 1st day of July, 19 80
at 8:30 o'clock A. M.

Eugene Stutzman
(Register of Deeds)

DOCUMENT NO. **118206**

By _____ Deputy



Document Number

Stock No. 26273

184226

U.S. PUBLIC LAND SURVEY MONUMENT RECORD

(As Required by WI Adm. Code)

History of original corner establishment and subsequent restorations and descriptions of any record, monument, occupational, testimonial or other evidence considered:

1865 - James Nowlin, set original corner post and made the following B.T.'s:

Lind, 14", S 13° E, 10 lks., 6.60 feet.
Lind, 12", N 77° E, 45 lks., 29.70 feet.

1921 - I.R. Ritter Identified corner on subdivision map of Section 23, T37N, R13E.

Aspen, 4", N 3° E, 199 lks., 131.34 feet.
Aspen, 4", S 8° W, 62 lks., 40.92 feet.

2002 - Devon Vanden Heuvel, RLS established section corner using local evidence to the West and using dimensions from the Plat of the Village of Wall and is shown on his survey map dated 06/18/02, project #366. The section corner had been set with a 3/4" X 24" iron rod.

2004 - Michael A. Tremi, RLS found no evidence of the original corner or iron rod set in 2002. I restored the section corner using Vanden Heuvel's survey map and the dimensions from the Plat of the Village of Wall. I set a 2" X 30" Forest County Aluminum Pipe Monument for the section corner.

REGISTER'S OFFICE
Forest County, Wis.

Received for record this 2nd day
of July A.D., 2004 at
3:45 o'clock P. M. and recorded
in Vol. Corner Restoration
page R-17

Kay Swanson, Deputy
Register of Deeds

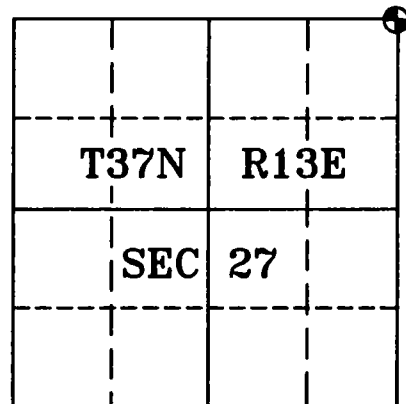
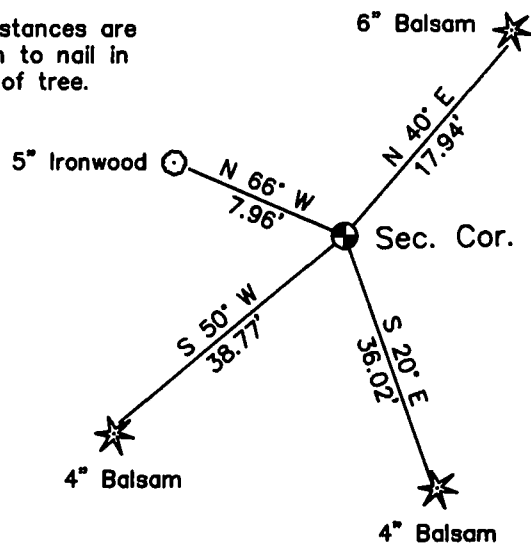
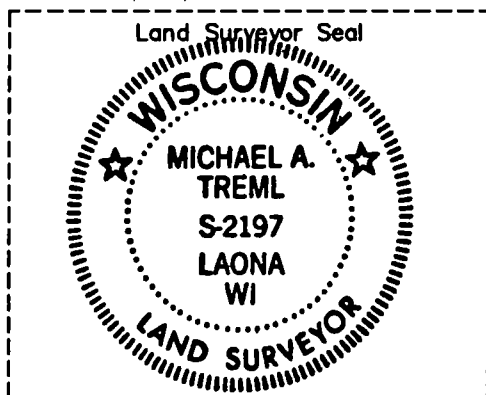
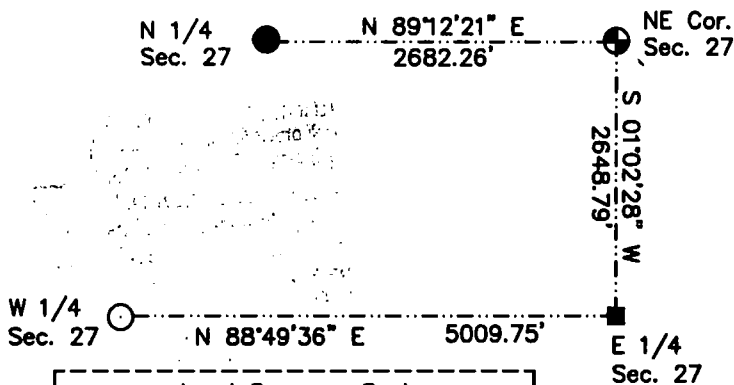
Corner was: (Check All That Apply)

- ☒ Restored through acceptance of an obliterated evidence location.
☐ Restored through acceptance of a found perpetuated location.
☐ Considered a lost corner and reestablished through lost corner proportionate methods (include a plan view drawing showing distances and directions to other Public Land Survey Corners used for proportioning and determining the corner location).
☐ Restored or reestablished in a location that differs from a previous restoration or reestablishment (include a plan view drawing and indicate what was set and/or found).

Describe the monument and accessories used to perpetuate the location of this corner (include a plan view drawing and indicate what was set and/or found).

- ⊕ 2" X 30" Forest County Aluminum Pipe Monument Set
■ Railroad Spike Set
● 3/4" Iron Rod Found
○ Existing Recorded Monument

Note: All distances are taken to nail in side of tree.



I, Michael A. Tremi, RLS
(type or print name) certify that the corner location shown on this record was determined by me or under my direction and control and that this U.S. Public Land Survey Monument Record is correct and complete to the best of my knowledge and belief.

Michael A. Tremi 7/1/04
Signature Date

The Northeast corner of
Section 27 T. 37 N., R. 13 E.
Forest County, WI

Index No. R-17

4371322.0000

R-17



Document Number

Stock No. 26273

184227

U.S. PUBLIC LAND SURVEY MONUMENT RECORD

(As Required by WI Adm. Code)

History of original corner establishment and subsequent restorations and descriptions of any record, monument, occupational, testimonial or other evidence considered:

1865 - James Nowlin, set original corner post and made the following B.T.'s:

Spruce, 6", N 26° E, 20 lks., 13.20 feet.
Spruce 6", S 70° W, 15 lks., 9.90 feet.

1921 - I.R. Ritter, RLS identified the quarter section corner and made the following B.T.'s:

Tam., 10", N 88° E, 15 1/2 lks., 10.23 feet.
Fir 5", S 75° W, 18 lks., 11.88 feet.

2004 - Michael A. Trembl, RLS found no evidence of Ritter's corner or the original corner. I restored corner at the intersection of an old fence line extended North from the S 1/4 of Sec. 26 and from the Westerly extension from the Northeast corner of Sec. 26 thru an old fence line post in swamp marked E 1/16 corner. I set a 2" X 30" Forest County Aluminum Pipe Monument for the quarter corner.

Corner was: (Check All That Apply)

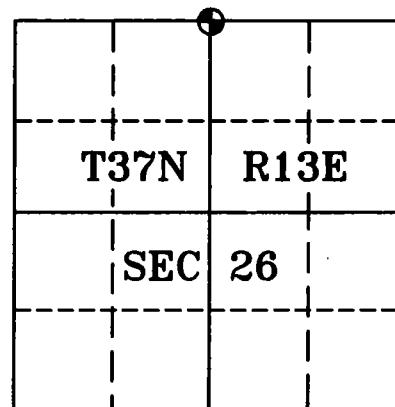
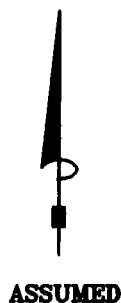

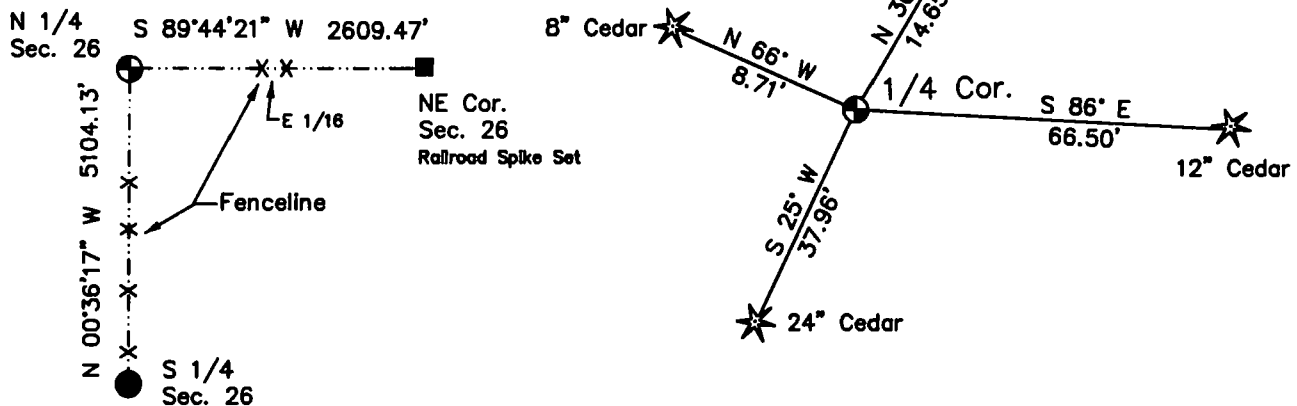
- ☒ Restored through acceptance of an obliterated evidence location.
☐ Restored through acceptance of a found perpetuated location.
☐ Considered a lost corner and reestablished through lost corner proportionate methods (include a plan view drawing showing distances and directions to other Public Land Survey Corners used for proportioning and determining the corner location).
☐ Restored or reestablished in a location that differs from a previous restoration or reestablishment (include a plan view drawing and indicate what was set and/or found).

Describe the monument and accessories used to perpetuate the location of this corner (include a plan view drawing and indicate what was set and/or found).

- ☒ 2" X 30" Forest County Aluminum Pipe Monument Set

- ☐ 2" X 30" Forest County Aluminum Pipe Monument Found

Note: All distances are taken to nail in side of tree.



I, Michael A. Trembl, RLS
(type or print name) certify that the corner location shown on this record was determined by me or under my direction and control and that this U.S. Public Land Survey Monument Record is correct and complete to the best of my knowledge and belief.

Michael A. Trembl 7/1/04
Signature Date

The North Quarter corner of
Section 26 T. 37 N., R. 13 E.
Forest County, WI

Index No. R-19

43713 23 0020

R-19

Document Number

184227

REGISTER'S OFFICE
Forest County, Wis.

Received for record this 2nd day
of July A.D., 2004 at
3:25 o'clock P.M. and recorded
in Vol. Corner Restoration
page R-19.

Kay Swanson, Deputy
Register of Deeds



Document Number

Stock No. 26273

184225

U.S. PUBLIC LAND SURVEY MONUMENT RECORD

(As Required by WI Adm. Code)

History of original corner establishment and subsequent restorations and descriptions of any record, monument, occupational, testimonial or other evidence considered:

1865 - James Nowlin, set original corner post and made the following B.T.'s:

Birch, 15", N 52° E, 25 lks., 16.50 feet.

Hemlock 12", S 50° W, 50 lks., 33.00 feet.

1921 - I.R. Ritter, RLS set section corner when subdividing Sec. 24, T37N, R13E made the following B.T.'s:

Cedar, 4", East, 50 lks., 33.00 feet.

Cedar 4", N 45° W, 50 lks., 33.00 feet.

2004 - Michael A. Tremml, RLS found no evidence of Ritter's corner or the original corner. I restored corner using Ritter's subdivision map and found corners to the east.

Positioned section corner by doubling distance from S 1/4 of Sec. 24 west thru the W 1/16 corner between sections 24 & 25. Corner falls 1.8 feet West of Asphalt Road Centerline.

Set a railroad spike for section corner and reference monument (R.M.).

Corner was: (Check All That Apply)

- ☒ Restored through acceptance of an obliterated evidence location.
☐ Restored through acceptance of a found perpetuated location.
☐ Considered a lost corner and reestablished through lost corner proportionate methods (include a plan view drawing showing distances and directions to other Public Land Survey Corners used for proportioning and determining the corner location).
☐ Restored or reestablished in a location that differs from a previous restoration or reestablishment (include a plan view drawing and indicate what was set and/or found).

Describe the monument and accessories used to perpetuate the location of this corner (include a plan view drawing and indicate what was set and/or found).

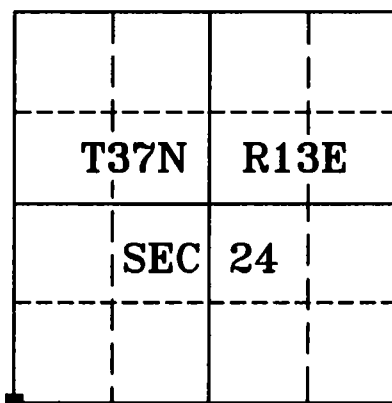

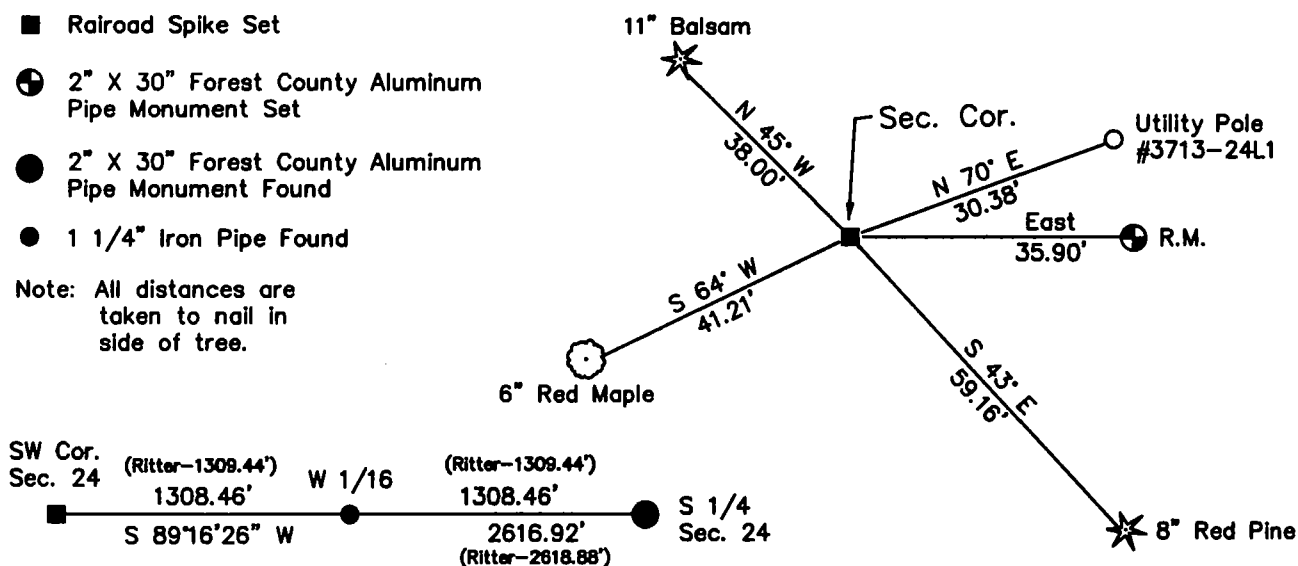
■ Railroad Spike Set

● 2" X 30" Forest County Aluminum Pipe Monument Set

● 2" X 30" Forest County Aluminum Pipe Monument Found

● 1 1/4" Iron Pipe Found

Note: All distances are taken to nail in side of tree.



I, Michael A. Tremml, RLS
 (type or print name) certify that the corner location shown on this record was determined by me or under my direction and control and that this U.S. Public Land Survey Monument Record is correct and complete to the best of my knowledge and belief.

Michael A. Tremml 7/1/04
 Signature Date

The Southwest corner of
 Section 24 T. 37 N., R. 13 E.
 Forest County, WI

Index No. R-21

43713230000

R-21

Document Number

184225

REGISTER'S OFFICE
Forest County, Wis. }
Received for record this 2nd day
of July A.D., 2004 at
3:45 o'clock P.M. and recorded
in Vol. Corner Restoration
page R-21
Kay Swanson, Deputy
Register of Deeds

CERTIFIED LAND CORNER RESTORATION

Index No.


State of Wisconsin }
County of Forest } ss.

I Philip T. Hansen, do hereby
certify that on the 9th day
of December, 1975, I found
evidence of the Quarter
corner of Section 24 and 25
Township 37 North, Range
13 East, Fourth Principal Meridian,
as described hereon; and that from this evidence
I established a new monument and accessories
as described hereon to perpetuate the original
location of this corner.

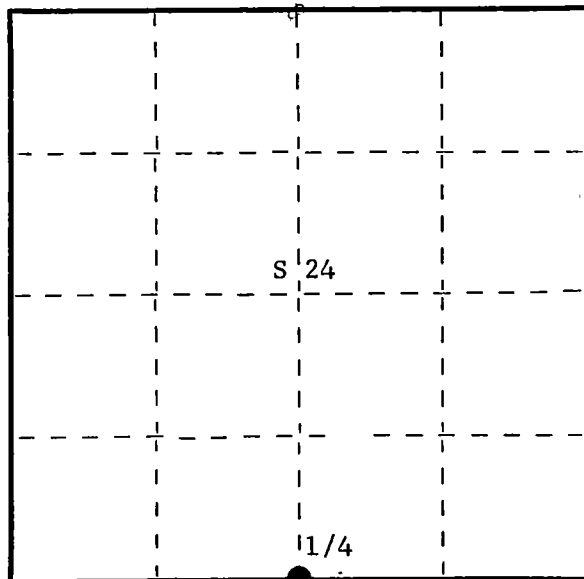
Resident witnesses:

Glén Barker

Jim Claflin



T37N R13E



○ = Corner monument restored.

History of original corner establishment: Original corner established by J.L. Nowlin, Deputy Surveyor, in 1958.

No record of any subsequent survey for this corner.

Description of corner evidence found: Recovered a 2-1/2" iron pipe, projecting 18" above ground and also an old squared cedar post lying beside it. No trace of any OBT's is visible. This post sets in a spruce swamp.

Description of monument and accessories I established to perpetuate the original location of this corner.
Replaced 2-1/2" iron pipe with a 2-1/2" Berntsen, A-1 Federal Monument, aluminum with magnet installed in cap and base. Pipe projects 18" above ground.
Cap stamped -

NBT's - Black spruce 9" N34°W 133 lks. scribed 1/4 BT.

Black spruce 8" S77°W 22 lks. scribed 1/4 BT.

Drove old pipe in beside new pipe.

Pipe, old pipe and BT's painted blue.

S498
T37N R13E
1/4 S 24
S 25
1975

Dated at Argonne, Wis., this 15th day of December, 1975.

Signature: *Philip T. Hansen* Title: Reg. Land Surveyor Registration No. S-498
(County Surveyor, Registered Land Surveyor, or other duly authorized official)

Office of Register of Deeds, County of Forest, I hereby certify that the within instrument was filed in this office for record on the 23rd day of December, 1975 at 2:30 o'clock P. M.

Engine Stutz
(Register of Deeds)

DOCUMENT NUMBER ---- 108435

By Deputy

CERTIFIED LAND CORNER RESTORATION


Index No. S-24

S24

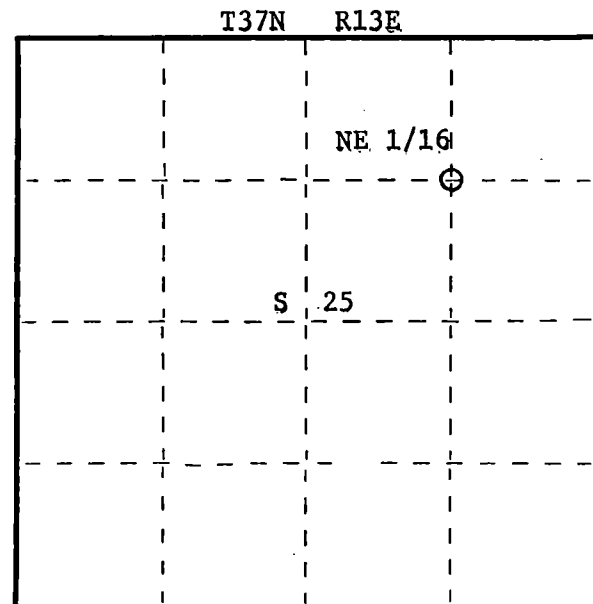
State of Wisconsin }
County of Forest } ss.

I, Daniel K. Pleoger, do hereby
certify that on the 19th day
of December, 1980, I ~~found~~
~~re-established~~ established
~~the~~ NE 1/16
corner of section 25
Township 37, North, Range
13 East, Fourth Principal Meridian,
as described hereon; and that from this evidence
I established a new monument and accessories
as described hereon to perpetuate the original
location of this corner.

Resident witnesses:



FORM 985 H. C. MILLER CO., MILWAUKEE



○ = Corner monument restored.

History of original corner establishment:

No evidence of any previous corner.

Description of corner evidence found:

Corner established by subdivision of NE 1/4 section 25.
Location of NE 1/16 corner is N89-33-21E 1306.876 feet of NC 1/16 and
N0-18-29E 1310.37 feet of E.C. 1/16.

Description of monument and accessories I established to perpetuate the original location of this corner.

Set a P.K. nail for true corner.
Corner sets 6.0 feet south of centerline of Soo Line track.
Set a 1-1/2" iron pipe with brass cap for witness corner - stamped:
Projecting 24" above ground.
Marked NBT to true corner.
Bl. Spruce 8" S25°E 47.0 feet
Bl. Spruce 6" S19°W 47.88 feet
scribed 1/16 - BT

T37N R13E
NE 1/16 S 25 W.C.
N. 40 ft. to Cor.
S1537 - 1980

Dated at Rhineland, Wis., this 24th day of June, 1981

Signature Daniel K. Pleoger Title Registered Land Surveyor Registration No. 1537
(County Surveyor, Registered Land Surveyor, or other duly authorized official)

Office of Register of Deeds, County of Forest, I hereby certify that the within
instrument was filed in this office for record on the 1st day of July, 1981
at 8:30 o'clock A. M.

Eugene J. Stategny
(Register of Deeds)

By _____ Deputy

DOCUMENT NO.
120025

43713253010

CERTIFIED LAND CORNER RESTORATION

Index No. 5-25

\$25

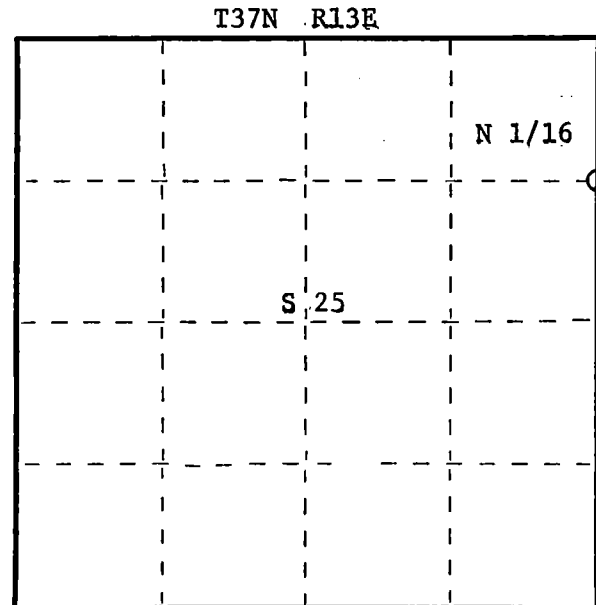
State of Wisconsin }
County of Forest } ss.

I, Daniel K. Pleoger, do hereby
certify that on the 18th day
of December, 19 80, I ~~found~~
~~established~~ the N 1/16
corner of Sections 25 and 30
Township 37, North, Range
13 & 14 East, Fourth Principal Meridian,
as described hereon; and that from this evidence
I established a new monument and accessories
as described hereon to perpetuate the original
location of this corner.

Resident witnesses:



FORM 985 M. C. MILLER CO., MILWAUKEE



○ = Corner monument restored.

History of original corner establishment:

No evidence of any previous corner.

Description of corner evidence found:

Ran traverse from section corner 24-25-30-19 T37N-R13&14E to 1/4 corner between
sections 25-30 T37N-R13&14E for a distance of 2626.172 feet at bearing N0-16-56E.
Set N 1/16 1313.086 feet intermediate.

Description of monument and accessories I established to perpetuate the original location of this corner.

Set a 1-1/2" iron pipe with brass cap - stamped:
Projecting 18" above ground.

Marked NBT's:

Tamarack 7" S56°E 62.25 feet
Red Pine 12" S36°W 37.40 feet
scribed 1/16 BT

T37N
R13E R14E
N 1/16 25 + 30
S1537-1980

Corner sets 21.0 feet south of Soo Line railroad track.

Dated at Rhineland, Wis., this 24th day of June, 19 81.

Signature Daniel K. Pleoger Title Registered Land Surveyor Registration No. 1537
(County Surveyor, Registered Land Surveyor, or other duly authorized official)

Office of Register of Deeds, County of Forest, I hereby certify that the within
instrument was filed in this office for record on the 1st day of July, 19 81
at 8:30 o'clock A. M.

Eugene Stutzman
(Register of Deeds)
By _____ Deputy

DOCUMENT NO.
120026

43113253000

CERTIFIED LAND CORNER RESTORATION

Index No. T-5

State of Wisconsin } ss.
County of Forest


I Philip T. Hansen, do hereby
certify that on the 14th day
of November, 1977, I found
evidence of the Quarter
corner of Section 29 - 30
Township 37, North, Range
13 East, Fourth Principal Meridian,
as described hereon; and that from this evidence
I established a new monument and accessories
as described hereon to perpetuate the original
location of this corner.

Resident witnesses:

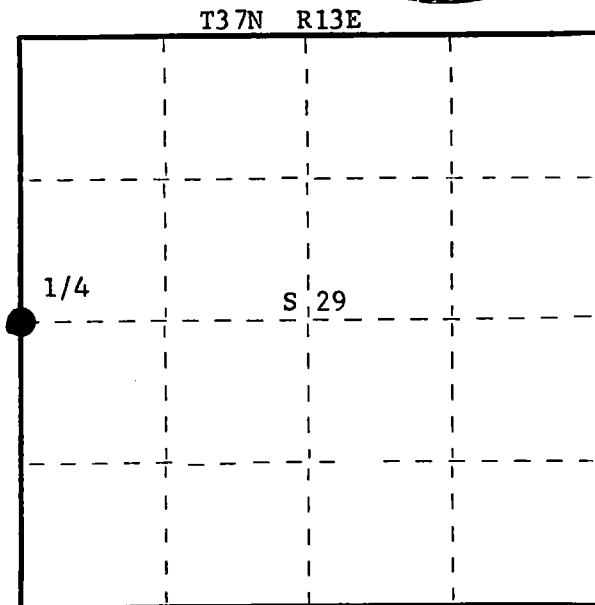
Glen Barker

Jim Claflin

Herb Wagoner



FORM 985 H. C. MILLER CO., MILWAUKEE



○ = Corner monument restored.

History of original corner establishment:
No record of any survey subsequent to original survey.

Description of corner evidence found:

No evidence of any corner found. Accepted the intersection of section line with
centerline of Cemetery Road East and the old section line fence west as the 1/4 corner.

Description of monument and accessories I established to perpetuate the original location of this corner.

Set a survey spike 1/2" x 6" below surface of road at intersection for corner.
Set a 2 1/2" Berntsen A-1 Federal Monument, aluminum with magnet in cap and base 50 links
west of corner for witness corner.

Monument projects 10" above ground. Cap stamped:

Marked B.O. to true corner.

Power pole 3713 30R1 S26°W, 47.4 links (spike).

Road sign - County N & 1/4 line road N48°E, 60.4 links.

T37N R13E
1/4 S30 | S29 W.C.
S498 - 1977
E 50 lks to Cor.

Dated at Rhineland, Wis., this 16th day of November, 1977

Signature Philip T. Hansen Title Registered Land Surveyor Registration No. S-498
(County Surveyor, Registered Land Surveyor, or other duly authorized official)

Office of Register of Deeds, County of Forest, I hereby certify that the within
instrument was filed in this office for record on the 17TH day of November, 1977
at 4:00 o'clock P. M.

Eugene Stutzman
(Register of Deeds)

By _____ Deputy

DOCUMENT NUMBER
112818

43713302000

CERTIFIED LAND CORNER RESTORATION

Index No. T-7

FORM 985 W. C. MILLER CO., MILWAUKEE

State of Wisconsin }
County of Forest } ss.

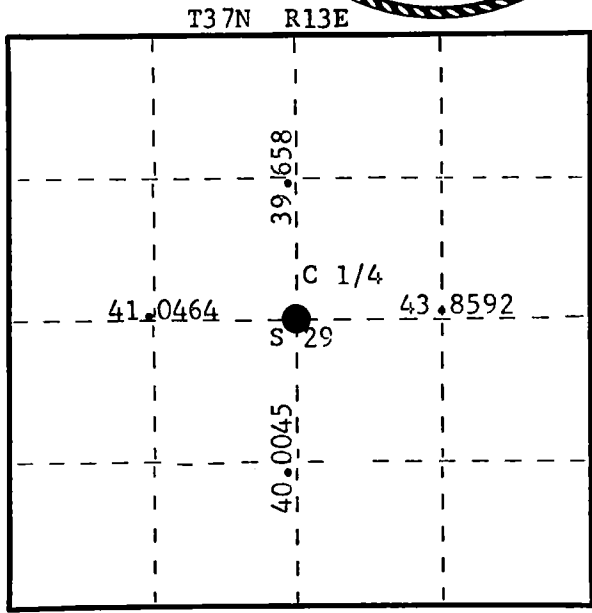

I, Philip T. Hansen, do hereby
certify that on the 30th day
of November, 1977, I ~~found~~
established ~~corner~~ of the C 1/4
corner of Section 29
Township 37, North, Range
13 East, Fourth Principal Meridian,
as described hereon; and that from this evidence
I established a new monument and accessories
as described hereon to perpetuate the original
location of this corner.

Resident witnesses:

Glen Barker

Jim Claflin

Herb Wagoner



○ = Corner monument restored.

History of original corner establishment:
No records of any previous survey.

Description of corner evidence found:
No evidence of any corner recovered.
Corner established by subdivision of section 29. Ran traverse around the east,
north and west side of section 29. Computed position of S $\frac{1}{4}$ corner. Computed N-S $\frac{1}{4}$
line from S $\frac{1}{4}$ to N $\frac{1}{4}$. Ran east-west $\frac{1}{4}$ line from E $\frac{1}{4}$ corner to west $\frac{1}{4}$ corner.
Corner established in the north ditch line of E-W $\frac{1}{4}$ line road.

Description of monument and accessories I established to perpetuate the original location of this corner.
Drove a $1\frac{1}{2}$ " x 18" iron pipe in north ditch line for true corner.
Set $2\frac{1}{2}$ " Berntsen A-1 federal monument north 55 links for witness corner.
Monument projects 12" above ground. Cap stamped:
Marked NBTs to true corner.
Tamarack 6" N23°E, 27.55 links
Tamarack 8" N40°W, 59.6 links
Tamarack 10" S22°W, 65.6 links, scribed C $\frac{1}{4}$ BT.

T37N R13E
C $\frac{1}{4}$ S $\frac{1}{4}$ W.C.
S 55 lks to Cor.
S498 - 1977

Dated at Rhineland, Wis., this 3rd day of December, 1977.

Signature Philip T. Hansen Title Registered Land Surveyor Registration No. S-498
(County Surveyor, Registered Land Surveyor, or other duly authorized official)

Office of Register of Deeds, County of Forest, I hereby certify that the within
instrument was filed in this office for record on the 11th day of December, 1977
at 3:00 o'clock P. M.

Eugene Stetson
(Register of Deeds)
By _____ Deputy

DOCUMENT NUMBER ----- **112967**

43713 29202D

CERTIFIED LAND CORNER RESTORATION

Index No. T-8

State of Wisconsin }
County of Forest } ss.


I, Philip T. Hansen, do hereby
certify that on the 30th day
of November, 1977, I ~~found~~
established ~~evidence of~~ the EC 1/16
corner of Section 29
Township 37, North, Range
13 East, Fourth Principal Meridian,
as described hereon; and that from this evidence
I established a new monument and accessories
as described hereon to perpetuate the original
location of this corner.

Resident witnesses:

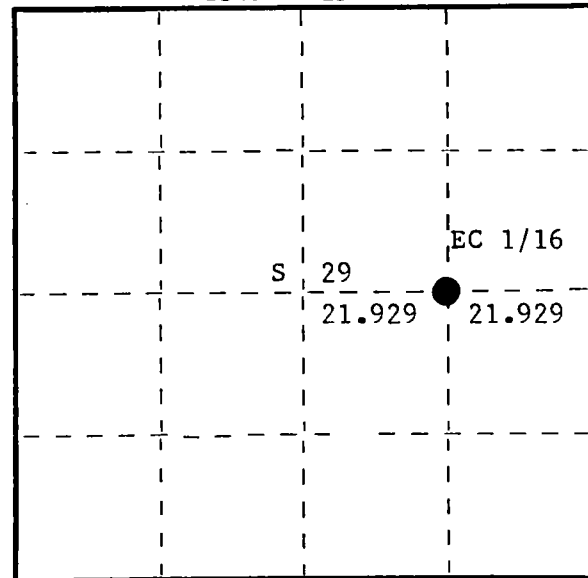
Glen Barker

Jim Claflin

Herb Wagoner



T37N R13E



○ = Corner monument restored.

History of original corner establishment:
No records of any previous survey.

Description of corner evidence found:

No evidence of any corner recovered.

Corner established by subdivision of section 29. Ran east-west 1/4 line west from East 1/4 corner to west 1/4 corner. Computed N-S 1/4 line to establish C 1/4 corner which sets S 89° 59' 10" W 43.859 links from E 1/4 corner.

Set EC 1/16 at 21.92 chains intermediate. True corner sets on the north edge of 1/4 line road. Corner is in line with old fence line north which years ago was in line with west line of Catholic cemetery on the south side of road.

Description of monument and accessories I established to perpetuate the original location of this corner.

Drove a 6" surveyor's spike on the north edge of road for true corner.

Set a 1 1/2" iron pipe with 2" brass cap north 55 links for witness corner.

Monument projects 18" above ground. Cap stamped:

Set two witness pipes

#1 - 1 1/2" x 12" iron pipe south 55 links

#2 - 1 1/2" x 12" iron pipe N50°E, 75 links

Witness pipes are flush with ground.

S498

T37N R13E

EC 1/16 S 29 W.C.

S 55 lks

CPI - 1977

Dated at Rhineland, Wis., this 3rd day of December, 1977.

Signature Philip T. Hansen Title Registered Land Surveyor Registration No. S-498
(County Surveyor, Registered Land Surveyor, or other duly authorized official)

Office of Register of Deeds, County of Forest, I hereby certify that the within
instrument was filed in this office for record on the 14th day of December, 1977.
at 3:00 o'clock P. M.

Eugene Statinsky
(Register of Deeds)

By _____ Deputy

DOCUMENT NUMBER
112968

Document Number

197420

REGISTER'S OFFICE }
Forest County, Wis. }
Received for record this 15th day
of May A.D., 2008 at
11:50'clock A.M. and recorded
in Vol. Corner Restoration
page T-9
Kay Swanson, Deputy
Register of Deeds

U.S. PUBLIC LAND SURVEY MONUMENT RECORD

(AS REQUIRED BY S. A-E 7.08, WI ADM. CODE)

HISTORY OF ORIGINAL CORNER ESTABLISHMENT AND SUBSEQUENT RESTORATIONS AND DESCRIPTION OF ANY RECORD, MONUMENT, OCCUPATIONAL, TESTIMONIAL, OR OTHER EVIDENCE CONSIDERED:

1865 - J.L. NOWLIN, SURVEYOR, SET POST

SET THE FOLLOWING WITNESSES:
SUGAR MAPLE 12" N46°E 45 LINKS
BIRCH 10" S71°W 100 LINKS

1977- PHILIP T. HANSEN, SURVEYOR, S-498, SET A SURVEY SPIKE AT THE INTERSECTION OF BLACK BEAR STREET AND HWY 32 & 55, AND CEMETERY ROAD TO THE WEST. SET A 2-1/2" BERNTSEN A-1 FEDERAL MONUMENT, ALUMINUM WITH MAGNET IN CAP AND BASE, FOR A WITNESS CORNER N50°E 70 LINKS.
SET B.O.'S - NW CORNER OF ARGONNE P.O. S47°E, 107.11 LINKS.
NE CORNER TELEPHONE BUILDING S44°W, 115 LINKS.
POWER POLE #3713 - 29R19 S14°W, 141.5 LINKS (SPIKE)

2006 - JAMES H. MOORE, SURVEYOR, S-1641, FOUND A PK NAIL AT THE INTERSECTION OF QUARTER LINE RD. AND HWY 32 & 55. U.S. PUBLIC LAND SURVEY MONUMENT RECORD. DOCUMENT NO. 189924.
SET THE FOLLOWING WITNESSES:

1" IRON PIPE w/ CEC CONTROL CAP S80°W 105.12 FEET - SET PIPE 6.5' NORTH OF EXISTING FENCE LINE.
1" IRON PIPE w/ CEC CONTROL CAP N66°W 97.63 FEET - SET PIPE 3' NORTH OF EXISTING POWER POLE.
1" IRON PIPE w/ CEC CONTROL CAP N78°E 115.19 FEET - SET PIPE 4' NORTH OF EXISTING POWER POLE.
1" IRON PIPE w/ CEC CONTROL CAP S48°E 68.20 FEET - SET PIPE 4' NORTH OF NW CORNER OF POST OFFICE.

CORNER WAS: (CHECK ALL THAT APPLY)

- ☒ RESTORED THROUGH ACCEPTANCE OF AN OBLITERATED LOCATION
☐ RESTORED THROUGH ACCEPTANCE OF A FOUND PERPETUATED LOCATION
☐ CONSIDERED A LOST CORNER AND REESTABLISHED THROUGH LOST CORNER PROPORTIONATE METHODS (INCLUDING A PLAN VIEW DRAWING SHOWING DISTANCES AND DIRECTIONS TO OTHER PUBLIC LAND SURVEY CORNERS USED FOR PROPORTIONING AND DETERMINING THE CORNER LOCATION)
☐ RESTORED OF REESTABLISHED IN A LOCATION THAT DIFFERS FROM A PREVIOUS RESTORATION OF REESTABLISHMENT (INCLUDE A PLAN VIEW DRAWING AND INDICATE WHAT WAS SET AND/OR FOUND)

DESCRIBE THE MONUMENT AND ACCESSORIES USED TO PERPETUATE THE LOCATION OF THIS CORNER. (INCLUDE A PLAN VIEW DRAWING AND INDICATE WHAT WAS SET AND/OR FOUND)

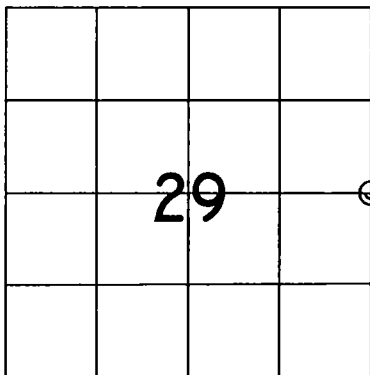
CORNER WAS REMOVED DURING CONSTRUCTION. CORNER WAS RESET USING U.S. PUBLIC LAND SURVEY MONUMENT RECORD DOCUMENT NUMBER 189924 WITNESSES.

SET A SURVEY SPIKE AT THE CENTERLINE-CENTERLINE INTERSECTION OF QUARTER LINE RD AND HWY 32 & 55.

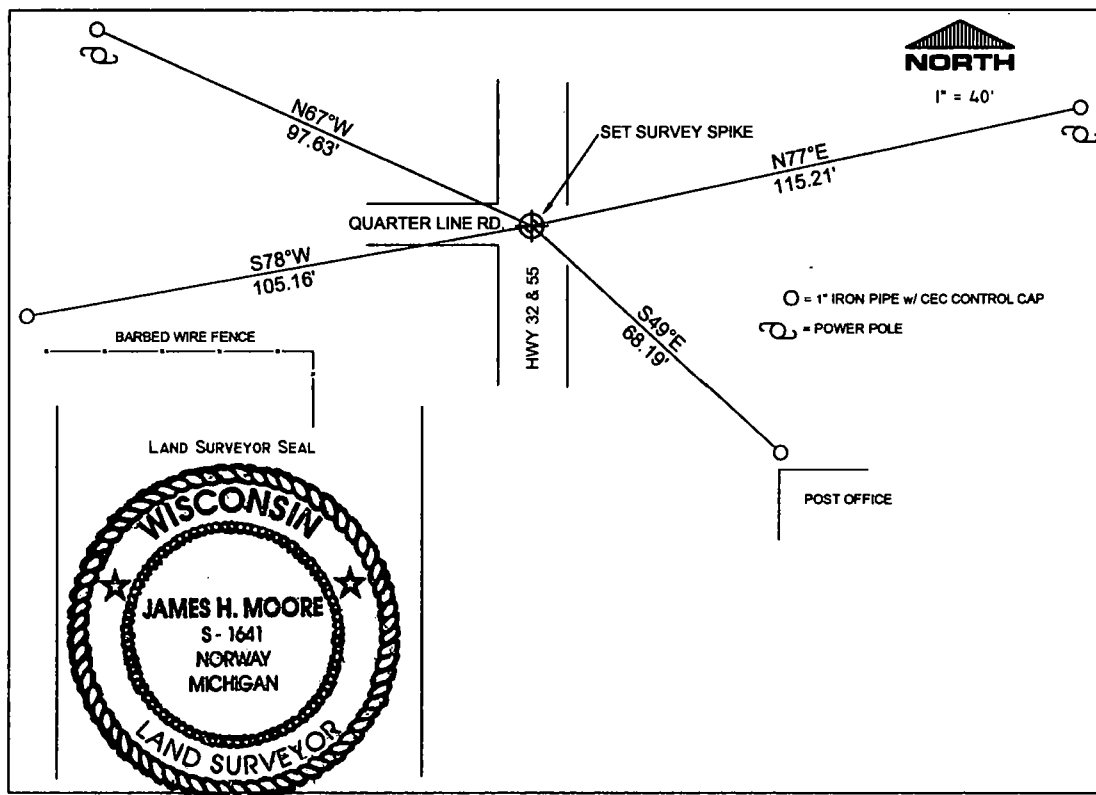
FOUND THE FOLLOWING WITNESSES:

1" IRON PIPE w/ CEC CONTROL CAP S78°W 105.16 FEET - FOUND PIPE 6.5' NORTH OF EXISTING FENCE LINE.
1" IRON PIPE w/ CEC CONTROL CAP N67°W 97.63 FEET - FOUND PIPE 3' NORTH OF EXISTING POWER POLE.
1" IRON PIPE w/ CEC CONTROL CAP N77°E 115.21 FEET - FOUND PIPE 4' NORTH OF EXISTING POWER POLE.
1" IRON PIPE w/ CEC CONTROL CAP S49°E 68.19 FEET - FOUND PIPE 4' NORTH OF NW CORNER OF POST OFFICE.

THE E 1/4
CORNER OF SECTION 29
T. 37 N., R. 13 E.,
FOREST COUNTY, WISCONSIN



⊕ = LOCATION OF CORNER



I, JAMES H. MOORE PS S-1641

(TYPE OR PRINT NAME) CERTIFY THAT THE CORNER LOCATION SHOWN ON THIS ABOVE RECORD WAS DETERMINED BY ME OR UNDER MY DIRECTION AND CONTROL AND THAT THIS U.S. PUBLIC LAND SURVEY MONUMENT RECORD IS CORRECT AND COMPLETE TO THE BEST OF MY KNOWLEDGE AND BELIEF.

INDEX NO. T-9

SIGNATURE

DATE

5-15-08

43713292000

T-9

Document Number

189924

REGISTER'S OFFICE
Forest County, Wis.
Received for record this 18th day
of January A.D., 2006 at
9:00 o'clock A.M. and recorded
in Vol. Corner Restoration
page T-9
Kay Swanson, Deputy
Register of Deeds

U.S. PUBLIC LAND SURVEY MONUMENT RECORD

(AS REQUIRED BY S. A-E 5.02, WI ADM. CODE)

HISTORY OF ORIGINAL CORNER ESTABLISHMENT AND SUBSEQUENT RESTORATIONS AND DESCRIPTION OF ANY RECORD, MONUMENT, OCCUPATIONAL, TESTIMONIAL, OR OTHER EVIDENCE CONSIDERED:

1865 - J.L. NOWLIN, SURVEYOR, SET POST

SET THE FOLLOWING WITNESSES:
SUGAR MAPLE 12" N46°E 45 LINKS
BIRCH 10" S71°W 100 LINKS

CORNER WAS: (CHECK ALL THAT APPLY)

- ☐ RESTORED THROUGH ACCEPTANCE OF AN OBLITERATED LOCATION
☒ RESTORED THROUGH ACCEPTANCE OF A FOUND PERPETUATED LOCATION
☐ CONSIDERED A LOST CORNER AND REESTABLISHED THROUGH LOST CORNER PROPORTIONATE METHODS (INCLUDING A PLAN VIEW DRAWING SHOWING DISTANCES AND DIRECTIONS TO OTHER PUBLIC LAND SURVEY CORNERS USED FOR PROPORTIONING AND DETERMINING THE CORNER LOCATION)
☐ RESTORED OR REESTABLISHED IN A LOCATION THAT DIFFERS FROM A PREVIOUS RESTORATION OF REESTABLISHMENT (INCLUDE A PLAN VIEW DRAWING AND INDICATE WHAT WAS SET AND/OR FOUND)

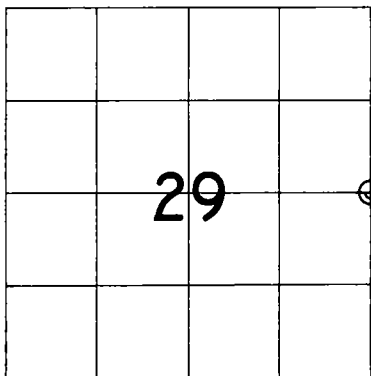
DESCRIBE THE MONUMENT AND ACCESSORIES USED TO PERPETUATE THE LOCATION OF THIS CORNER. (INCLUDE A PLAN VIEW DRAWING AND INDICATE WHAT WAS SET AND/OR FOUND)

FOUND A PK NAIL AT THE INTERSECTION OF QUARTER LINE RD AND HWY 32 & 55

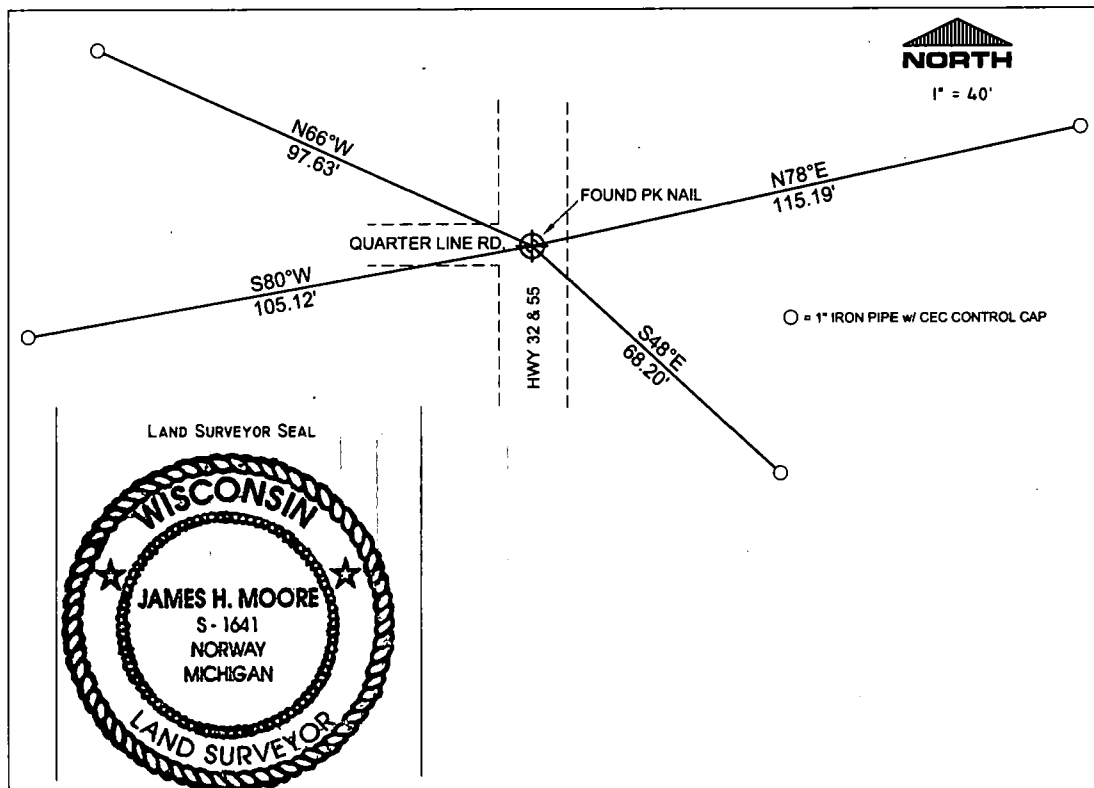
SET THE FOLLOWING WITNESSES:

1" IRON PIPE w/ CEC CONTROL CAP S80°W 105.12 FEET - SET PIPE 6.5' NORTH OF EXISTING FENCE LINE.
1" IRON PIPE w/ CEC CONTROL CAP N66°W 97.63 FEET - SET PIPE 3' NORTH OF EXISTING POWER POLE.
1" IRON PIPE w/ CEC CONTROL CAP N78°E 115.19 FEET - SET PIPE 4' NORTH OF EXISTING POWER POLE.
1" IRON PIPE w/ CEC CONTROL CAP S48°E 68.20 FEET - SET PIPE 4' NORTH OF NW CORNER OF POST OFFICE.

THE E 1/4
CORNER OF SECTION 29
T. 37 N., R. 13 E.,
FOREST COUNTY, WISCONSIN



⊕ = LOCATION OF CORNER



I, JAMES H. MOORE PS S-1641

INDEX No. E-10

(TYPE OR PRINT NAME) CERTIFY THAT THE CORNER LOCATION SHOWN ON THIS ABOVE RECORD WAS DETERMINED BY ME OR UNDER MY DIRECTION AND CONTROL AND THAT THIS U.S. PUBLIC LAND SURVEY MONUMENT RECORD IS CORRECT AND COMPLETE TO THE BEST OF MY KNOWLEDGE AND BELIEF.

James H. Moore 1-16-06
SIGNATURE DATE

43713292000

T-9
b-9

CERTIFIED LAND CORNER RESTORATION

Index No. 7-9

State of Wisconsin }
County of Forest } ss.


I, Philip T. Hansen, do hereby
certify that on the 11th day
of November, 1977, I found
evidence of the Quarter
corner of Section 28 & 29
Township 37, North, Range
13 East, Fourth Principal Meridian,
as described hereon; and that from this evidence
I established a new monument and accessories
as described hereon to perpetuate the original
location of this corner.

Resident witnesses:

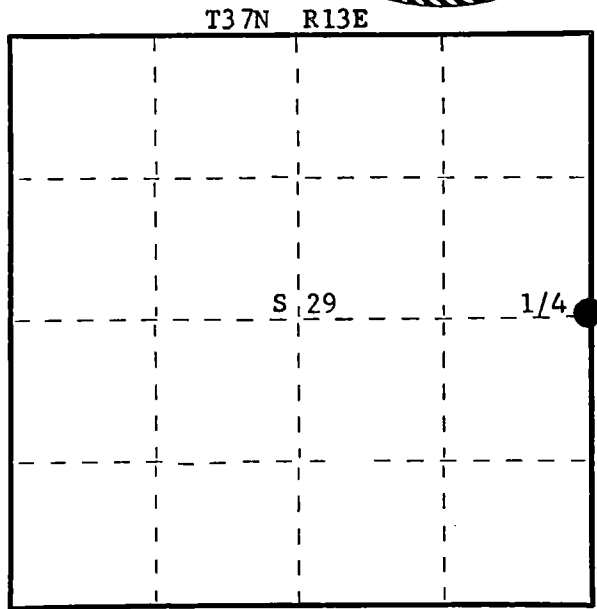
Glen Barker

Jim Claflin

Herb Wagoner



FORM 985 H. C. MILLER CO., MILWAUKEE



○ = Corner monument restored.

History of original corner establishment:
No record of any survey to the original survey.

Description of corner evidence found:

Accepted the intersection of Black Bear Street, town of Argonne, with section line,
centerline of Highway 32 & 55 as the 1/4 corner. This point has been used for
description of outlet to the NE and to subdivision of NESE, Section 29.

Description of monument and accessories I established to perpetuate the original location of this corner.

Set survey spike at the intersection of Black Bear Street and Highway 32 & 55, and
cemetery road to the west.

Set 2½" Berntsen A-1 Federal Monument, aluminum with magnet in cap and base, for
witness corner N50°E, 70 links. Monument projects 10" above ground. Cap stamped:
Set B.O.'s - NW corner Argonne P.O. S47°E, 107.11 links.

NE corner telephone building S44°W, 115 links
Power Pole #3713 - 29R19 S14°W, 141.5 lks (spike)

T37N R13E
1/4 S29 + S28 W.C.

S498 - 1977
S50°E 70 lks. to Cor.

Dated at Rhineland, Wis., this 16th day of November, 1977

Signature: Philip T. Hansen Title Registered Land Surveyor Registration No. S-498
(County Surveyor, Registered Land Surveyor, or other duly authorized official)

Office of Register of Deeds, County of Forest, I hereby certify that the within
instrument was filed in this office for record on the 17th day of November, 1977
at 4:00 o'clock P. M.

Eugene Stutzny
(Register of Deeds)

DOCUMENT NUMBER **112819**

By _____ Deputy

113713 292000



Document Number

Stock No. 26273

184224

U.S. PUBLIC LAND SURVEY MONUMENT RECORD

(As Required by WI Adm. Code)

History of original corner establishment and subsequent restorations and descriptions of any record, monument, occupational, testimonial or other evidence considered:

1865 - James Nowlin, set original corner post and made the following B.T.'s:

Tam., 5", S 67° E, 20 lks., 13.20 feet.

Tam., 4", N 80° W, 25 lks., 16.50 feet.

2002 - Devon Vanden Heuvel, RLS set railroad spike for quarter corner on survey map dated 06/18/02, project #366.

2004 - Michael A. Tremi, RLS found no evidence of original corner or railroad spike.

I restored corner with the dimensions from Vanden Heuvel's survey map.

Corner falls in the centerline of County Highway "G" and on N-S fenceline to South.

I set a railroad spike for the quarter corner and reference moument (R.M.).

Corner was: (Check All That Apply)

- ☒ Restored through acceptance of an obliterated evidence location.
☐ Restored through acceptance of a found perpetuated location.
☐ Considered a lost corner and reestablished through lost corner proportionate methods (include a plan view drawing showing distances and directions to other Public Land Survey Corners used for proportioning and determining the corner location).
☐ Restored or reestablished in a location that differs from a previous restoration or reestablishment (include a plan view drawing and indicate what was set and/or found).

Describe the monument and accessories used to perpetuate the location of this corner (include a plan view drawing and indicate what was set and/or found).

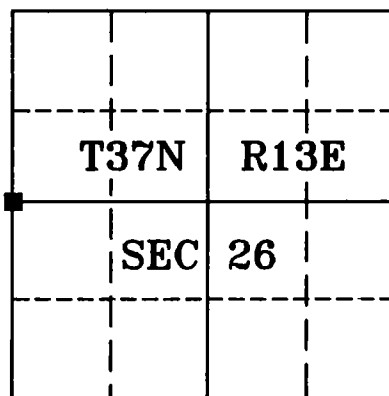
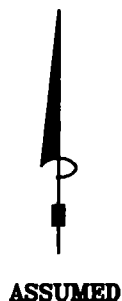
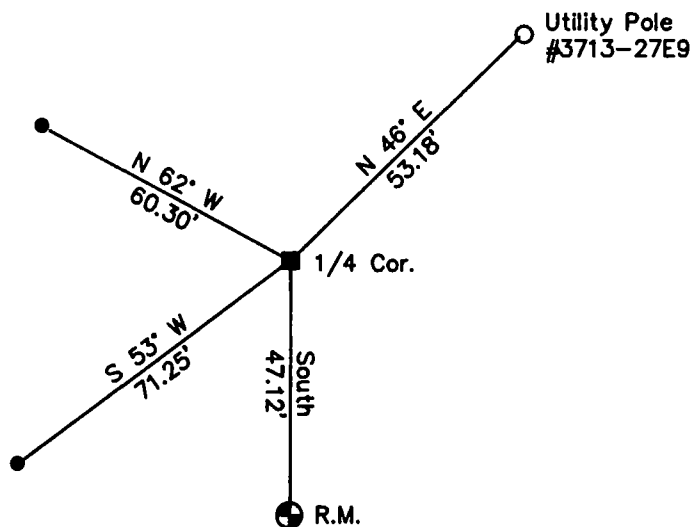
LEGEND:

- Railroad Spike Set
 ⊕ 2" X 30" Forest County Aluminum Pipe Monument Set
 ● 3/4" X 24" Rebar Set

REGISTER'S OFFICE
 Forest County, Wis.

Received for record this 2nd day
 of July A.D., 2004 at
3:25 o'clock P.M. and recorded
 in Vol. Corner Restorations
 page T-17

Kay Swanson, Deputy
 Register of Deeds



I, Michael A. Tremi, RLS
 (type or print name) certify that the corner location shown on
 this record was determined by me or under my direction and
 control and that this U.S. Public Land Survey Monument Record
 is correct and complete to the best of my knowledge and belief.

Michael A. Tremi 7/1/04
 Signature Date

The West Quarter corner of
 Section 26 T. 37 N., R. 13 E.
 Forest County, WI

Index No. T-17

43713272000

T-17

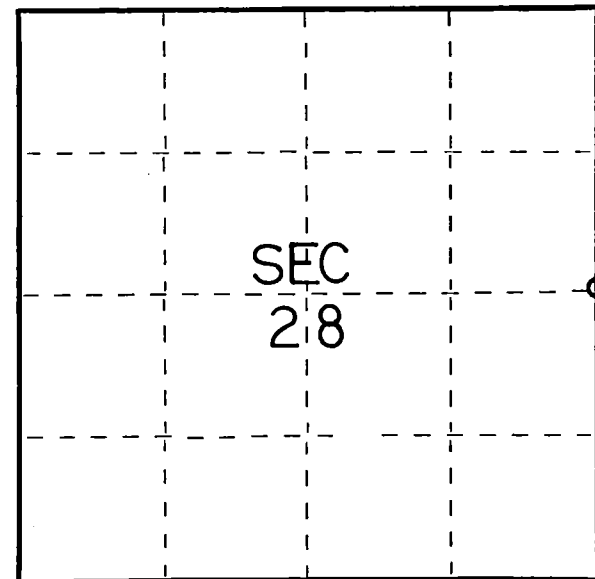
CERTIFIED LAND CORNER RESTORATION

Index No. **T13**

State of Wisconsin }
County of Forest } ss.

I Thomas Arnott, do hereby
certify that on the 29th day
of April, 1976, I found
evidence of the 1/4
corner of sections 27 & 28
Township 37, North, Range
13 E, Fourth Principal Meridian,
as described hereon; and that from this evidence
I established a new monument and accessories
as described hereon to perpetuate the original
location of this corner.

Resident witnesses:



○ = Corner monument restored.

History of original corner establishment:

Original subdivision by James Nowlin 13 June - 24 June, 1865

Sugar	14	S4E	225 Lks.
Sugar	10	S10W	250 Lks.

Description of corner evidence found:


none. used ROW plat and fence line to south as best possible evidence

Description of monument and accessories I established to perpetuate the original location of this corner.

Set RR spike in road

Ties:

Forest Co. Alu. Monument	S3E	49.71 feet
Power pole (3713-28E10)	N19W	69.87 feet



Dated at Crandon, Wis., this 14th day of May, 1976.

Signature Thomas R. Arnott Title Surveyor Registration No. S-887
(County Surveyor, Registered Land Surveyor, or other duly authorized official)

Office of Register of Deeds, County of Forest, I hereby certify that the within
instrument was filed in this office for record on the 14th day of May, 1976
at 3 o'clock P. M.

Eugene Stutzman Document No. 109218
(Register of Deeds)

By _____ Deputy

FORM 985 M. C. MILLER CO., MILWAUKEE

43713282000



Document Number

Stock No. 26273

184228

U.S. PUBLIC LAND SURVEY MONUMENT RECORD

(As Required by WI Adm. Code)

History of original corner establishment and subsequent restorations and descriptions of any record, monument, occupational, testimonial or other evidence considered:

1865 - James Nowlin, set original corner post and made the following B.T.'s:

Birch, 15", S 05° E, 30 lks., 19.80 feet.
No other tree near

2004 - Michael A. Tremi, RLS found no evidence of original corner.

I found an iron pipe in hole in asphalt road aprox. 1 foot deep. This corner had been used by local surveyors to subdivide Section 25, T37N, R13E.

I set a railroad spike in hole over iron pipe for the quarter corner and set a reference monument (R.M.).

Corner was: (Check All That Apply)

- ☐ Restored through acceptance of an obliterated evidence location.
☒ Restored through acceptance of a found perpetuated location.
☐ Considered a lost corner and reestablished through lost corner proportionate methods (include a plan view drawing showing distances and directions to other Public Land Survey Corners used for proportioning and determining the corner location).
☐ Restored or reestablished in a location that differs from a previous restoration or reestablishment (include a plan view drawing and indicate what was set and/or found).

Describe the monument and accessories used to perpetuate the location of this corner (include a plan view drawing and indicate what was set and/or found).

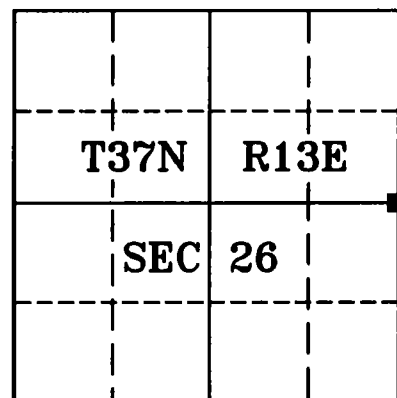
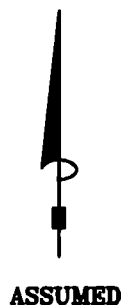
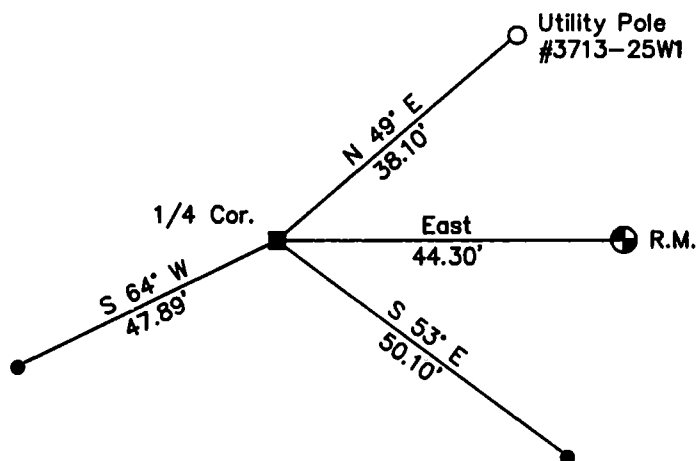
LEGEND:

- Railroad Spike Set
 ⊕ 2" X 30" Forest County Aluminum Pipe Monument Set
 ● 3/4" X 24" Rebar Set

REGISTER'S OFFICE
 Forest County, Wis.

Received for record this 2nd day
 of July A.D., 2004 at
3:20 o'clock P.M., and recorded
 in Vol. Corner Restoration
 page T-21

Kay Swanson Deputy
 Register of Deeds



I, Michael A. Tremi, RLS
 (type or print name) certify that the corner location shown on
 this record was determined by me or under my direction and
 control and that this U.S. Public Land Survey Monument Record
 is correct and complete to the best of my knowledge and belief.

Michael A. Tremi 7/1/04
 Signature Date

The East Quarter corner of
 Section 26 T. 37 N., R. 13 E.
 Forest County, WI

Index No. T-21

4371326 2000

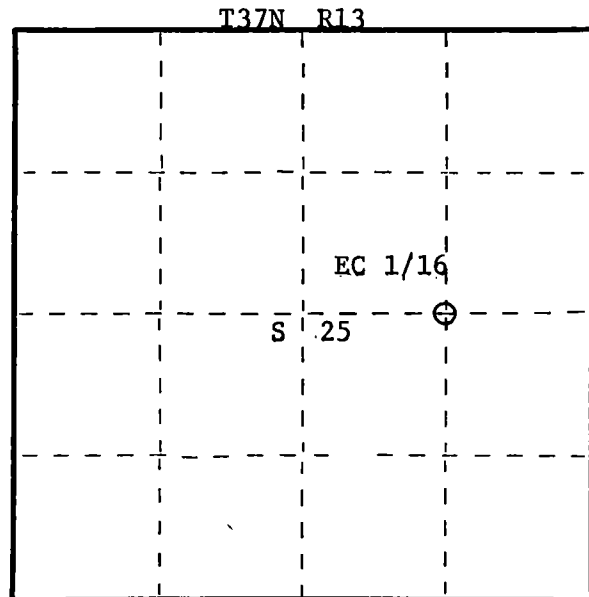

T-21

FORM 985 M. C. MILLER CO., MILWAUKEE

State of Wisconsin }
County of Forest } ss.

I Daniel K. Pleoger, do hereby
certify that on the 18th day
of December, 1980, I ~~found~~
~~established~~ the E.C. 1/16
corner of Section 25
Township 37, North, Range
13, Fourth Principal Meridian,
as described hereon; and that from this evidence
I established a new monument and accessories
as described hereon to perpetuate the original
location of this corner.

Resident witnesses:



○ = Corner monument restored.

CERTIFIED LAND CORNER RESTORATION

Index No. T-24
T24

History of original corner establishment:

No evidence of any corner.

Description of corner evidence found:

Corner established by traverse and computation.
Total distance from C 1/4 corner section 25 to 1/4 corner between sections 25-31
T37N R13&14E is 2614.86 feet at bearing N89-40-31E.
Set EC 1/16 1307.43 feet intermediate.

Description of monument and accessories I established to perpetuate the original location of this corner.

Set a 1-1/2" iron pipe with brass cap - stamped:
Projecting 12" above ground.

Marked NBT's:

B.Spruce 10" S32°W 46.95 feet
Tamarack 8" S50°E 22.75 feet
scribed 1/16 BT

T37N R13E
E.C. 1/16 S+25
S1537-1980

Dated at Rhinelander, Wis., this 23rd day of June, 1981

Signature Daniel K. Pleoger Title Registered Land Surveyor Registration No. 1537
(County Surveyor, Registered Land Surveyor, or other duly authorized official)

Office of Register of Deeds, County of Forest, I hereby certify that the within
instrument was filed in this office for record on the 1st day of July, 1981
at 8:30 o'clock A. M.

Eugene Stangny
(Register of Deeds)
By Deputy

DOCUMENT NO.
120027

43713252010

CERTIFIED LAND CORNER RESTORATION

Index No. **V I**

V-1

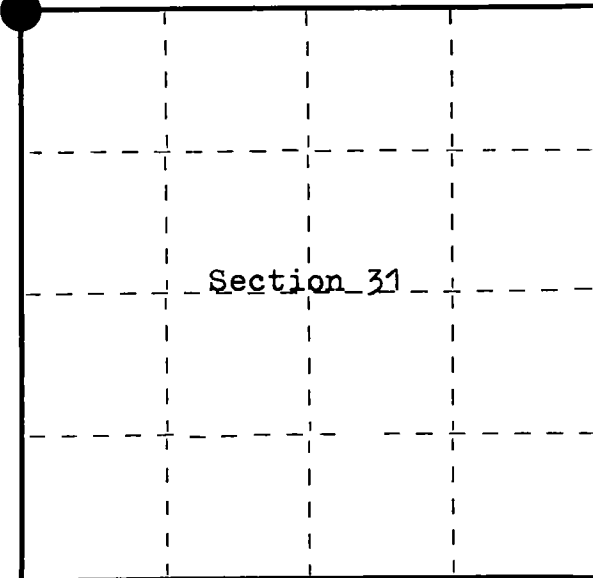
State of Wisconsin }
County of Forest } ss.

I William B. Cochrane, do hereby
certify that on the 12 th day
of November, 19 77, I found
evidence of the Northwest Section
corner of Section 31
Township 37, North, Range
13 East, Fourth Principal Meridian,
as described hereon; and that from this evidence
I established a new monument and accessories
as described hereon to perpetuate the original
location of this corner.

Resident witnesses:

Miles H. Cochrane

Brian James



○ = Corner monument restored.

History of original corner establishment:

Surveyed in 1858 by Alfred Millard
North between Sections 31 and 36
80.00 chains Set post corner to sections 25, 30, 31, and 36
Y. Birch, 24", N 41° W, 34 links
Lynn, 12", N 9° E, 31 links
Fir, 10", S 35° E, 20 links
Y. Birch, 10", S 64° W, 41 links
10.00 chains South Enter Swamp. East and West

Description of corner evidence found:

Old fence line North and South and an old RR grade East and West.
Using the intersection of the fence with the center-line of the
old RR grade, this position agrees with local testimony
to the location of the corner. Checking this position with
survey measurements, I accept this above proportionate
measurement.

No original evidence was recovered.

Description of monument and accessories I established to perpetuate the original location of this corner.

At the corner position as described above, I set a 1" inside
diameter galvanized iron pipe, 30 inches long, from which
the following bear:

A 2½" Berntsen A-1 Federal Aluminum Monument, 30 inches long,
bears S 1° E, 7.0 feet of the corner with the cap stamped:

T37N, R12E, R13E, S25, S30, S31, S36, 1977, S-1107, REFERENCE CORNER, 7FT

A Maple, 8", bears S 53° E, 20.11 feet

A Maple, 9", bears S 70° W, 26.26 feet

Dated at Hiles, Wis., this 26 th day of November, 19 77.

Signature William B. Cochrane Title Land Surveyor Registration No. S-1107
(County Surveyor, Registered Land Surveyor, or other duly authorized official)

Office of Register of Deeds, County of FOREST, I hereby certify that the within
instrument was filed in this office for record on the 29 th day of November, 19 77.
at 11:30 o'clock A. M.

Eugene Staszny
(Register of Deeds)
By _____ Deputy

DOCUMENT NUMBER- **112874**

CERTIFIED LAND CORNER RESTORATION

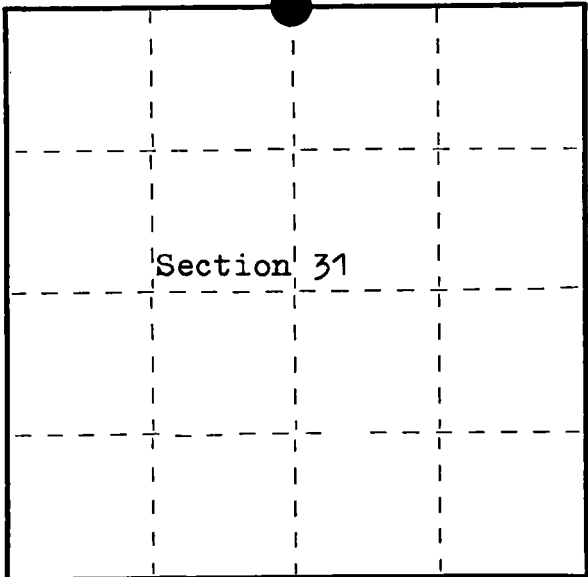
Index No. **V 3**
V-3

State of Wisconsin }
County of Forest } ss.

I William B. Cochrane, do hereby
certify that on the 12 th day
of November, 19 77, I found
evidence of the North Quarter
corner of Section 31
Township 37, North, Range
13 East, Fourth Principal Meridian,
as described hereon; and that from this evidence
I established a new monument and accessories
as described hereon to perpetuate the original
location of this corner.

Resident witnesses:
Miles H. Cochrane
Brian James

FORM 985 M. C. MILLER CO., MILWAUKEE



○ = Corner monument restored.

History of original corner establishment:

Surveyed in 1865 by J.L. Nowlin
East corrected between sections 30 and 31
40.10 chains set 1/4 section post
Birch, 10", N 72° E, 100 links
Cedar, 8", S 33° W, 150 links


Description of corner evidence found:

Fence line North and South, Gravel road East and West. The R/W
between the fences is 39 feet. At the mid point and in the road
I found a 1 1/4" iron pipe. The top was bent from road grading.
No original evidence was found.
I accept this as the best available evidence of the corner position.
The pipe was shown to me by the adjacent owners.

Description of monument and accessories I established to perpetuate the original location of this corner.

I replaced the pipe with a 1 inch inside diameter galvanized iron
pipe, 30 inches long. (I left the other 1 1/4" pipe alongside.)
I set a 2 1/2" Berntsen A-1 Federal Aluminum Monument, 30 inches long,
North 17.0 feet of the corner with the cap stamped:

T37N, R13E, S30, S31, 1977, S-1107, REFERENCE CORNER, 17 FT
There were no other references available.



Dated at Hiles, Wis., this 23 rd day of November, 19 77

Signature William B. Cochrane Title _____ Registration No. _____
(County Surveyor, Registered Land Surveyor, or other duly authorized official)

Office of Register of Deeds, County of FOREST, I hereby certify that the within
instrument was filed in this office for record on the 29 th day of November, 19 77
at 11:30 o'clock A. M.

Eugene Staszynski
(Register of Deeds)

DOCUMENT NUMBER ---- **112875**

By _____ Deputy

43713300020

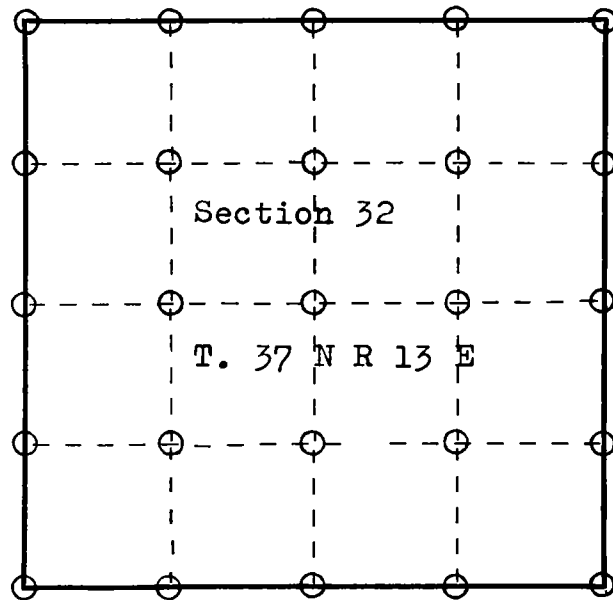
CERTIFIED LAND CORNER RESTORATION

V - W - X - Y - Z
Index No. 5 - 6 - 7 - 8

State of Wisconsin }
County of Forest } ss.

I, I. R. Ritter, do hereby
certify that on the 5th day
of August & Sept, 1919, I found
evidence of the Gov't & Sub-Division
corner of Section 32
Township 37, North, Range
13 East, Fourth, Principal Meridian,
as described hereon; and that from this evidence
I established a new monument and accessories
as described hereon to perpetuate the original
location of this corner.

Resident witnesses:



○ = Corner monument restored.

History of original corner establishment:

ORIGINAL DOCUMENT #33371
Filed September 5, 1919
@ 9:00 A.M. by E. O. Woodbury

Description of corner evidence found:

It is assumed that Mr. Ritter found evidence of the original Government corner Stakes and that he replaced them with wooden stakes as were also the original stakes.

Description of monument and accessories I established to perpetuate the original location of this corner.

Dated at Crandon, Wis., this 5th day of September, 1919.

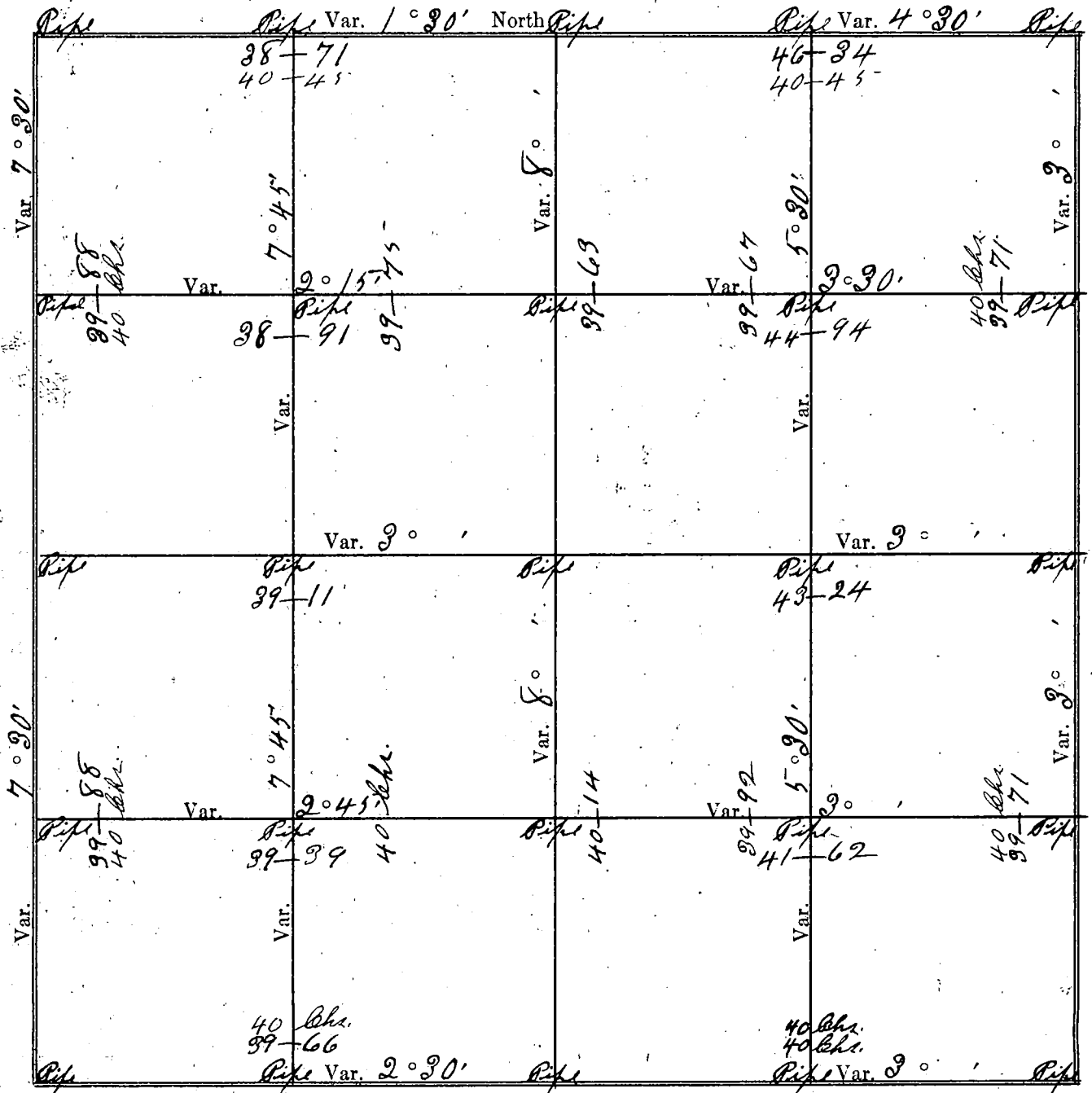
Signature I. R. Ritter Title County Surveyor Registration No. Forest Co.
(County Surveyor, Registered Land Surveyor, or other duly authorized official)

Office of Register of Deeds, County of Forest, I hereby certify that the within
instrument was filed in this office for record on the 5th day of September, 1919
at 9:00 o'clock A. M. by E. O. Woodbury, the then Register of Deeds,
and was transferred to this permanent record book on
ANNA PETERSON the 28th day of January, 1965. Vol 1 of Surveys has
(Register of Deeds) been lost from the records of this office for
By Karl A. Unger Deputy Many years and only a few of the pages have
survived to be transferred to
this book.

43713322628

Record of Survey.

Township 37, North of Range 13 of 4 Principal Meridian
 as presented by the the courses and distances on the following plat, and annexed field-notes of survey:
 Established the center of the section at the point of intersection of STRAIGHT quarter lines.
 Established all quarter-quarter corners upon the section boundary at proportional distances between known section and quarter section corners, according to the original field-notes of the Government survey.
 Established all lost corners at proportionate distances between known corners, according to the original field notes of the Government survey.



33371

18

Register's Office, } ss
FOREST COUNTY, WIS.

Received for record the 5 day
of Sept A. D. 1919, at 11
o'clock 9 M., and recorded in Vol.
1 of Amrys, page 22 of

E. O. Woodbury

REGISTER

DESCRIPTION

OF SECTION, QUARTER SECTION AND QUARTER QUARTER SECTION CO

GOVERNMENT CORNERS					H. C. MILLER & CO. MFG. CO.									
No.	Bearing Trees	In. Dia.	Courses they bear	Links Distant	Bearing Trees	In. Dia.	Courses they bear	Links Distant	Bearing Trees	In. Dia.	Courses they bear	Links Distant	Bearing Trees	In. Dia.
1. N. W. Sec. Cor. identified,	bedar	4	N. 60 E.	50	bedar	4	S. 50 W.	50						
2. N. E. Sec. Cor. identified,	"	4	N. 45 E.	50	"	4	S. 50 W.	50						
3. S. E. Sec. Cor. identified,	"	4	S. 45 E.	60	"	4	S. 50 W.	50						
4. S. W. Sec. Cor. identified,	"	4	East	38	"	4	West	38						
5. N. ¼ Sec. Cor. identified,	"	4	South	50	"	4	North	50						
6. E. ¼ Sec. Cor. identified,	"	4	East	50	"	4	West	50						
7. S. ¼ Sec. Cor. identified,	"	4	South	38	"	4	North	38						
8. W. ¼ Sec. Cor. identified,	"	4	East	37	"	4	N. 45 W.	51						
Subdivision Corners														
No.														
1. Center ¼ Sec. Cor.	"	4	East	38	"	4	South	38						
2. North ⅛s N. W. qr.,	"	4	North	50	"	4	South	50						
3. East ⅛s N. W. qr.,	"	4	East	38	"	4	West	38						
4. South ⅛s N. W. qr.,	"	4	East	38	"	4	West	38						
5. West ⅛s N. W. qr.,	"	4	East	38	"	4	West	38						
6. Center 1/16s N. W. qr.,	"	4	North	38	"	4	South	38						
7. North ⅛s N. E. qr.,	"	4	North	50	"	4	South	50						
8. East ⅛s N. E. qr.,	"	4	East	50	"	4	West	50						
9. South ⅛s N. E. qr.,	"	4	South	38	"	4	East	38						
10. Center 1/16s N. E. qr.,	"	4	West	38	"	4	East	40						
11. East ⅛s S. E. qr.,	"	4	East	50	"	4	West	50						
12. South ⅛s S. E. qr.,	"	4	South	38	"	4	North	38						
13. West ⅛s S. E. qr.,	"	4	South	38	"	4	North	38						
14. Center 1/16s S. E. qr.,	"	4	South	38	"	4	North	38						
15. South ⅛s S. W. qr.,	"	4	North	38	"	4	West	38						
16. West ⅛s S. W. qr.,	"	4	East	38	"	4	N. 45 W.	50						
17. Center 1/16s S. W. qr.,	"	4	East	38	"	4	West	38						

NAMES OF SWORN ASSISTANTS

CHAINMEN	FLAGMEN	AX
Hiram Ritter Wm Roberts	Gwenald Ritter AXMAN Ralph Wyman Ernest Van Zile Joseph Houle	Ralph W. Ernest V. Joseph St

CERTIFIED LAND CORNER RESTORATION

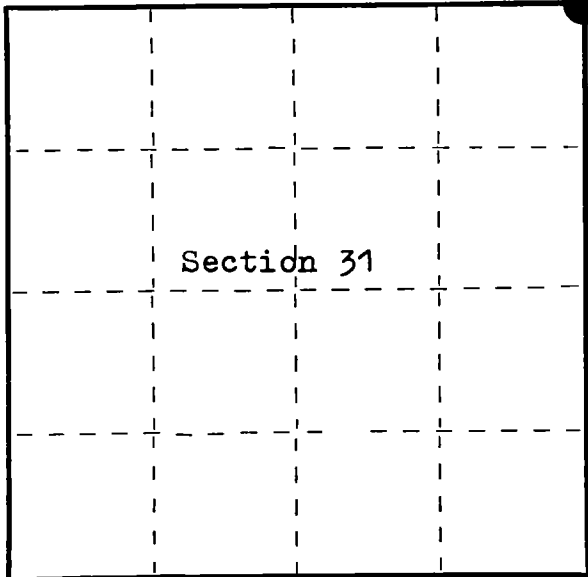
Index No. **V 5**
V-5

State of Wisconsin }
County of Forest } ss.

I William B. Cochrane, do hereby
certify that on the 13 th day
of November, 1977, I found
evidence of the Northeast Section
corner of Section 31
Township 37, North, Range
13 East, Fourth Principal Meridian,
as described hereon; and that from this evidence
I established a new monument and accessories
as described hereon to perpetuate the original
location of this corner.

Resident witnesses:
Miles H. Cochrane
Brian James

FORM 985 R. C. MILLER CO., MILWAUKEE



○ = Corner monument restored.

History of original corner establishment:

Surveyed in 1865 by J.L. Nowlin
North between Sections 31 and 32
80.00 chains set post corner to sections 29, 30, 31, and 32
Cedar, 12", N 54° E, 30 links
Hemlock, 10", N 59° W, 26 links

Description of corner evidence found:
No original evidence was found. The corner falls in an old swamp
road bed.
I projected a line South from the Quarter corner between sections
29 and 30, using the center-line of the blacktop road for longitude
control, to intersect a line projected East from the Quarter Corner
between sections 30 and 31, using the center-line of the gravel road
for latitude control. This position is harmonious with other subdivision
evidence in the adjoining sections. Proporsrtionate position would
contradict all evidence because of the radical bearings and distances
to the South between sections 31 and 32.

Description of monument and accessories I established to perpetuate the original location of this corner.

At the position described above, I set a 2½" Berntsen A-1 Federal
Aluminum Monument, 30 inches long, with the cap stamped:

T37N, R13E, S29, S30, S31, S32, 1977, S-1107

From which the following bear:
Cedar, 9", S 57° W, 65.64 feet
No other references available



Dated at Hiles, Wis., this 23 rd day of November, 1977.

Signature William B. Cochrane Title Land Surveyor Registration No S-1107
(County Surveyor, Registered Land Surveyor, or other duly authorized official)

Office of Register of Deeds, County of FOREST, I hereby certify that the within
instrument was filed in this office for record on the 29 th day of November, 1977
at 11:30 o'clock A. M.

Eugene Beaty
(Register of Deeds)
By _____ Deputy

DOCUMENT NUMBER **112876**

4371330000

CERTIFIED LAND CORNER RESTORATION

Index No. Y-7

State of Wisconsin }
County of Forest } ss.


I, Philip T. Hansen, do hereby
certify that on the 29th day
of November, 19 77, I ~~found~~
established ~~evidence~~ of the Quarter
corner of Section 29 - 32
Township 37, North, Range
13 East, Fourth Principal Meridian,
as described hereon; and that from this evidence
I established a new monument and accessories
as described hereon to perpetuate the original
location of this corner.

Resident witnesses:

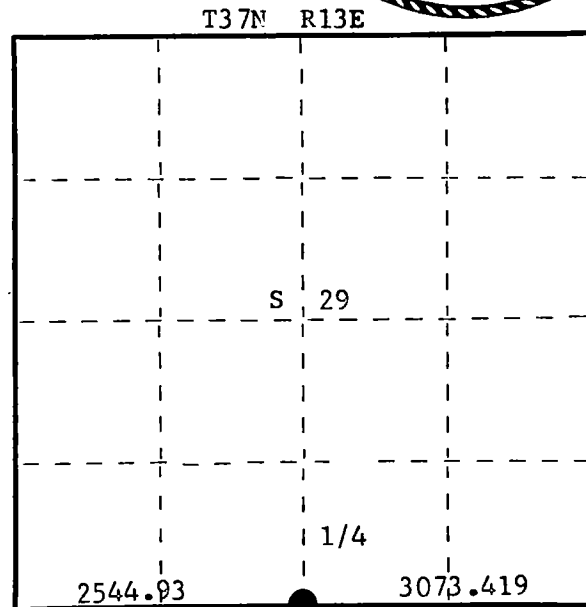
Glen Barker

Jim Claflin

Herb Wagoner



FORM 985 H. C. MILLER CO., MILWAUKEE



○ = Corner monument restored.

History of original corner establishment:

Original corner established by J.L. Nowlin, Deputy Surveyor, in 1859.

No records of any subsequent survey.

Description of corner evidence found:

No evidence of any corner recovered. Corner set by proportional measurement. From C 1/4 corner, section 32, ran traverse to recovered NC 1/16 corner. Computed distance 1305.125 ft. bearing N 5° 24' 17" W. Set N 1/4 section 32 at 2610.252 ft. on same bearing. This line follows cleared fields of adjacent property owners in section 32.

Description of monument and accessories I established to perpetuate the original location of this corner.

Set 2 1/2" Berntsen A-1 Federal Monument, aluminum with magnet in cap and base projecting 18" above ground. Cap stamped:

Marked NBTs - Tamarack 6" N26°W, 30.2 links

Tamarack 5" S10°E, 21.5 links

Black Spruce 7" S22°W, 9.1 links,
scribed 1/4 BT.

T37N R13E

1/4 S²⁹
S³²

S498 - 1977

Corner sets approximately 40' north of old E-W section line road.

Dated at Rhineland, Wis., this 3rd day of December, 19 77

Signature Philip T. Hansen Title Registered Land Surveyor Registration No. S-498
(County Surveyor, Registered Land Surveyor, or other duly authorized official)

Office of Register of Deeds, County of Forest, I hereby certify that the within
instrument was filed in this office for record on the 14th day of December, 19 77
at 3:00 o'clock P. M.

Eugene J. Stangor
(Register of Deeds)

DOCUMENT NUMBER **112969**

By _____ Deputy

43713290020

CERTIFIED LAND CORNER RESTORATION

Index No. V-9

State of Wisconsin }
County of Forest } ss.


I Philip T. Hansen, do hereby
certify that on the 14th day
of November, 1977, I found
evidence of the Section
corner of Sec. 28, 29, 32, 33
Township 37, North, Range
13 East, Fourth Principal Meridian,
as described hereon; and that from this evidence
I established a new monument and accessories
as described hereon to perpetuate the original
location of this corner.

Resident witnesses:

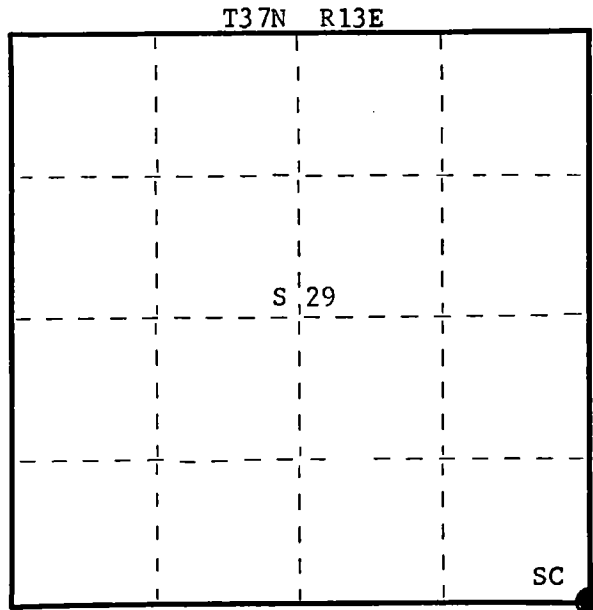
Glen Barker

Jim Claflin

Herb Wagoner



FORM 985 H. C. MILLER CO., MILWAUKEE



○ = Corner monument restored.

History of original corner establishment:
No record of any survey subsequent to the original survey.

Description of corner evidence found:
Recovered P.K. in the centerline of state highway 32 and 55, in line with section line
fence running east and also in line with old section line road running west.

Description of monument and accessories I established to perpetuate the original location of this corner.
Replaced P.K. nail with 1/2" x 6" survey spike.
Set a 2 1/2" Berntsen A-1 Federal Monument with magnet in cap and base for witness corner
S 60°E, 90 links.
Monument projects 12" above ground. Cap stamped:
Marked B.O.'s - Power pole 3713 - 32E1 S30°W, 91.7 links (spike)
Power pole 3713 29R12 N9°W, 360.0 links (spike)
1" iron pipe due east 51.3 links

T37N R13E
Sec. 29 + 28 W.C.
32 + 33
S498 - 1977
N60°W 90 lks. to Cor.

Dated at Rhineland, Wis., this 16th day of November, 1977.

Signature Philip T. Hansen Title Registered Land Surveyor Registration No. S-498
(County Surveyor, Registered Land Surveyor, or other duly authorized official)

Office of Register of Deeds, County of Forest, I hereby certify that the within
instrument was filed in this office for record on the 17th day of November, 1977
at 4:00 o'clock P.M.

Eugene Staszny
(Register of Deeds)
By _____ Deputy

DOCUMENT Number
112820

4371329000

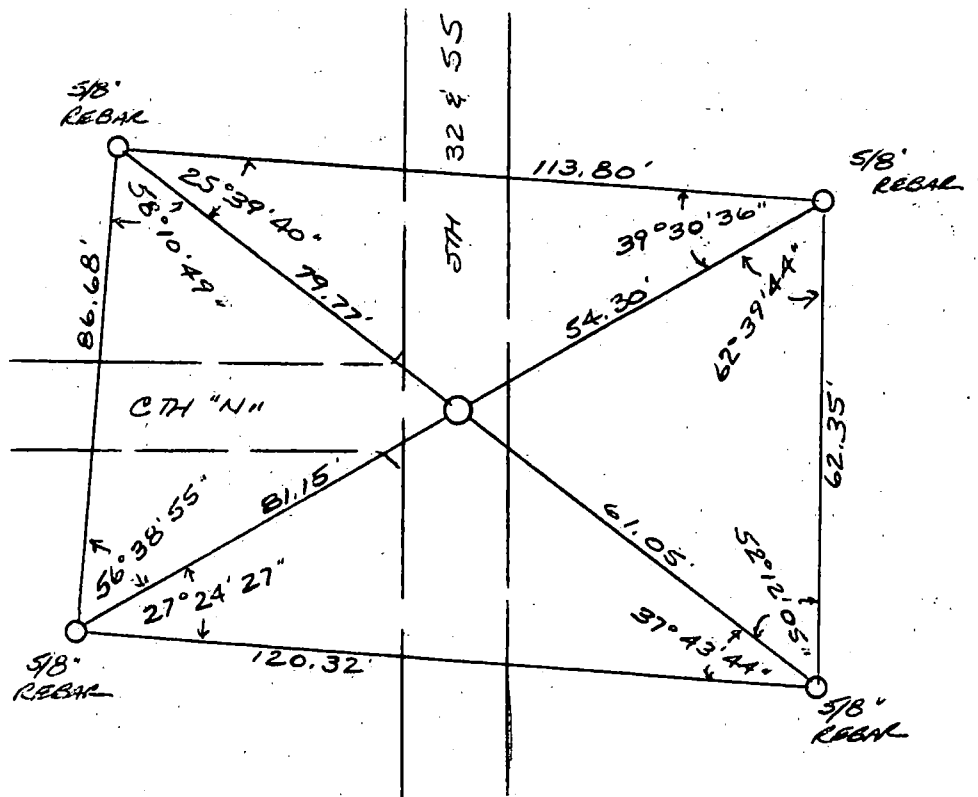
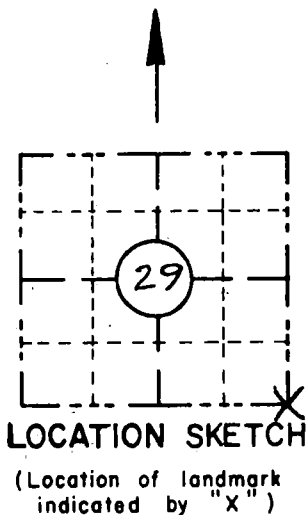
ORIGINAL ON FILE IN CO CLERK'S OFFICE
COPY HERE FOR REFERENCE

RECORD AND CERTIFICATION OF U.S.
PUBLIC LAND SURVEY CONTROL STATION
E-D-716-72

State of Wisconsin / Department of Transportation

District 7	Project I. D. 9/31-05-00	Located by R. JOHNSON SURVEY CREW CHIEF			
Corner SE. 29 SECTION	Township 37 N	Range (E,W) 13 E	County FOREST		
Wisconsin Coordinates CORNER	East (X)	North (Y)	Elevation (Z)	Zone	
Control Station Name	East (X)	North (Y)	Elevation (Z)	Zone	
Horizontal — NORTH AMERICAN, 1927		CONTROL DATUM Vertical — MEAN SEA LEVEL, 1929 ADJUSTMENT			
Horizontal — Order		SURVEY CONTROL Vertical — Order			

SKETCH



I hereby certify that on the 28th day of FEBRUARY 1992, that I did locate the above corner which was evidenced by 1/2" x 6" SPIKE

; I further certify that to perpetuate the location of such corner I did, at the exact location thereof, place a permanent marker consisting of _____

; I further certify that I did establish 4 references or witness monuments consisting of 5/8" x 24" REINFORCING BARS WITH RED PLASTIC WDOT CAPS

located as shown above:

SEAL

Signature Registered Land Surveyor	Registration No. S--	Title
------------------------------------	-------------------------	-------

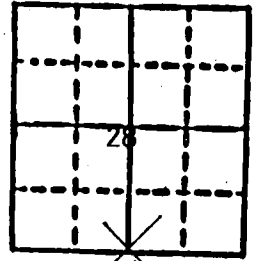
43713 290000

CORNER
SE COR.
SECTION
29
TOWN
37 N
RANGE
13 E
V-9

138018

U.S. PUBLIC LAND SURVEY MONUMENT RECORD

Note: This form is intended and designed to fulfill all requirements of Wisconsin Administrative Code, Chapter A-E 5.02, U.S. Public Land Survey Monument Record (3) (a) (b) (c) (d) (e) (f) (g) (h) (i). An additional sheet may be added if necessary to conform with said requirements.

(a) Corner location: Township 37 NorthRange 13 EastTown ARRGONNECounty FORESTSection 28

b) (f) (g) (h) Description of monument found at this corner and if it was accepted, state all evidence (material, testimonial, occupational, plats, records, other monuments) used as a basis for accepting. If not accepted or if nothing was found, state evidence used as basis for establishing location. If reestablished through lost corner proportionate methods, indicate all monuments, distances and directions used to establish.

South $\frac{1}{4}$ corner of Section 28, Township 37 North, Range 13 East, Town of Argonne, Forest County, Wisconsin.

REGISTER'S OFFICE
Forest County, WI

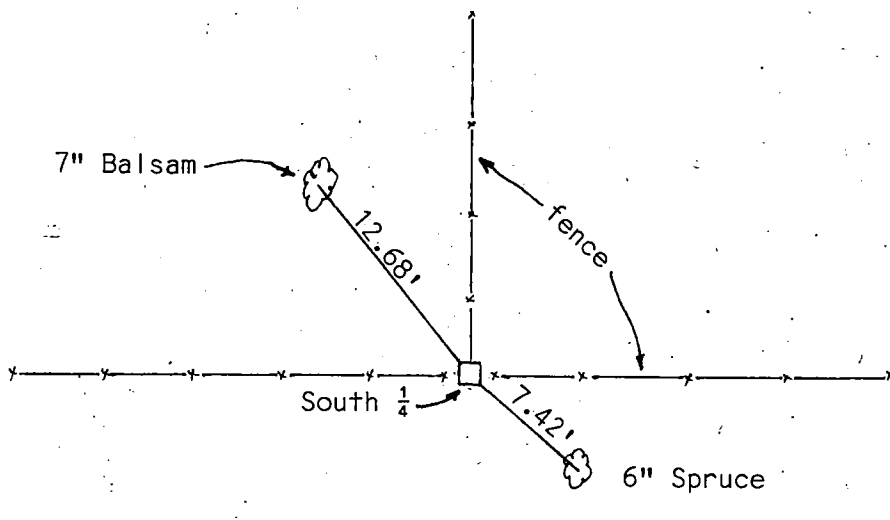
Received for record this 17th day
of August A.D., 1989
at 8:30 o'clock A M. and

Recorded in Vol. CORNER RESTORATIONS of Records

on page 11

Paul Hechenbrenner
REGISTER

c) (d) (e) Plan view of corner with ties to at least 4 witness monuments. If in disagreement with previously established corner, show the distances between the two corners and also indicate the ties to the disputed corner.




Scale in feet

0 5 10

(i) I, Edwin R. Abendroth RLS No. S-798

(type or print name) certify that the corner location on this record was determined by me or under my direction and control and that this U.S. Public Land Survey Monument Record is correct and complete to the best of my knowledge and belief.

Edwin R. Abendroth 8-15-89
Signature Date



Index No. V-11

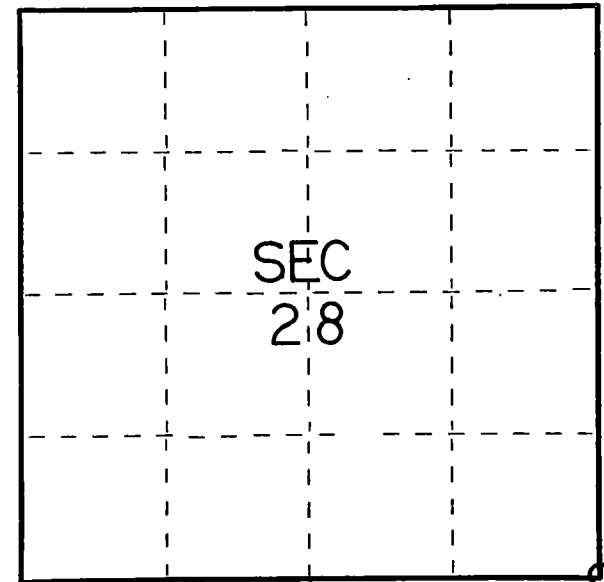
CERTIFIED LAND CORNER RESTORATION

Index No. **V13**

State of Wisconsin }
County of Forest } ss.

I Thomas Arnott, do hereby
certify that on the 29th day
of April, 1976, I found
evidence of the Section
corner of sections 27, 28, 33, & 34
Township 37, North, Range
13 E, Fourth Principal Meridian,
as described hereon; and that from this evidence
I established a new monument and accessories
as described hereon to perpetuate the original
location of this corner.

Resident witnesses:



○ = Corner monument restored.

History of original corner establishment:

Original subdivision by James Nowlin 13 June - ~~25~~ June, 1865

Elm	15	N22W	150 Lks.
Hemlock	10	S71E	50 Lks.

Description of corner evidence found:

Fence line intersection as best possible evidence



Description of monument and accessories I established to perpetuate the original location of this corner.

Set Forest County Aluminum Monument at location of intersection
fence post.

Ties:

Tamarack 8 S48W 166.82 feet

Dated at Crandon, Wis., this 14th day of May, 1976

Signature Thomas R. Arnott Title Surveyor Registration No. S-887
(County Surveyor, Registered Land Surveyor, or other duly authorized official)

Office of Register of Deeds, County of Forest, I hereby certify that the within
instrument was filed in this office for record on the 14th day of May, 1976
at 3 o'clock P. M.

Eugene Stategny Document No. **109220**
(Register of Deeds)

By _____ Deputy

138017

U.S. PUBLIC LAND SURVEY MONUMENT RECORD

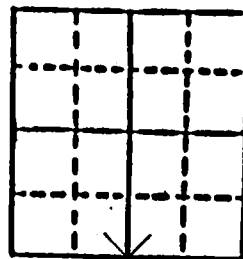
Note: This form is intended and designed to fulfill all requirements of Wisconsin Administrative Code, Chapter A-E 5.02, U.S. Public Land Survey Monument Record (3) (a) (b) (c) (d) (e) (f) (g) (h) (i). An additional sheet may be added if necessary to conform with said requirements.

(a) Corner location: Township 37 North

Range 13 East

Town ARRGONNE

County FOREST



Section 27

b) (f) (g) (h) Description of monument found at this corner and if it was accepted, state all evidence (material, testimonial, occupational, plats, records, other monuments) used as a basis for accepting. If not accepted or if nothing was found, state evidence used as basis for establishing location. If reestablished through lost corner proportionate methods, indicate all monuments, distances and directions used to establish.

Set 3" aluminum Forest County monument
South $\frac{1}{4}$ corner of Section 27, Township 37 North, Range 13 East, Town of
Arrgonne, Forest County, Wisconsin.

REGISTER'S OFFICE
Forest County, WI

Received for record this 17th
of August A.D., 1989

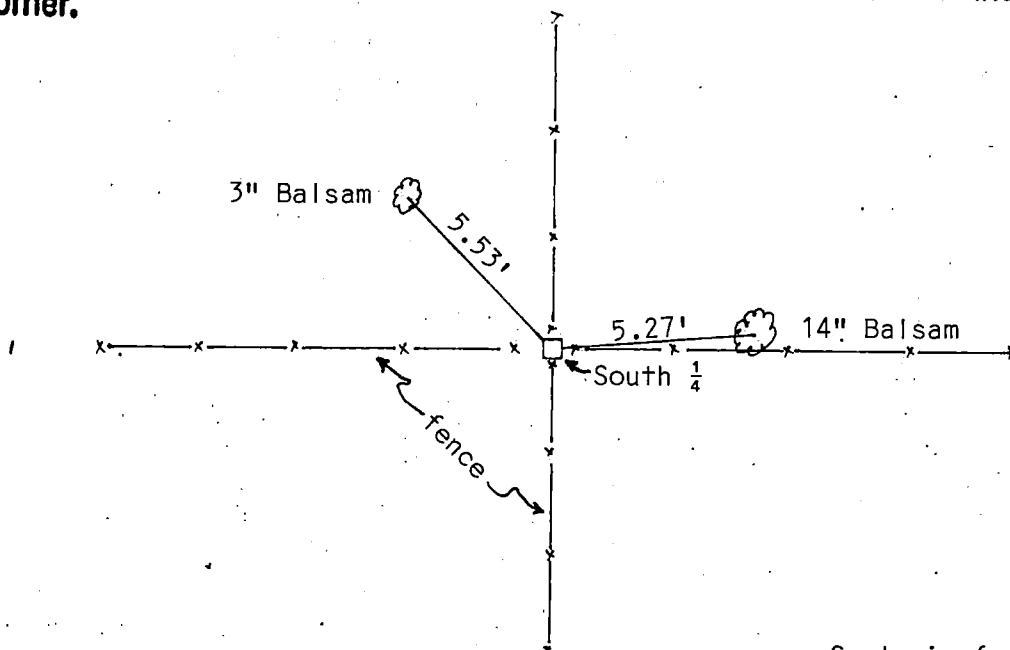
at 8:30 o'clock A M. and

recorded in Vol CORNER RESTORATIONS of records

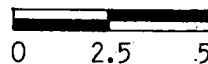
on page V-15

Paul Aschenbrenner
REGISTER

c) (d) (e) Plan view of corner with ties to at least 4 witness monuments. If in disagreement with previously established corner, show the distances between the two corners and also indicate the ties to the disputed corner.



Scale in feet




(i) I, Edwin R. Abendroth RLS No. S-798

(Type or print name) certify that the corner location on this record was determined by me or under my direction and control and that this U.S. Public Land Survey Monument Record is correct and complete to the best of my knowledge and belief.

Edwin R. Abendroth 8-15-89

Signature

Date



Index No. V-15

43713270020

Document Number

187588

U.S. PUBLIC LAND SURVEY MONUMENT RECORD

(As Required by WI Adm. Code)


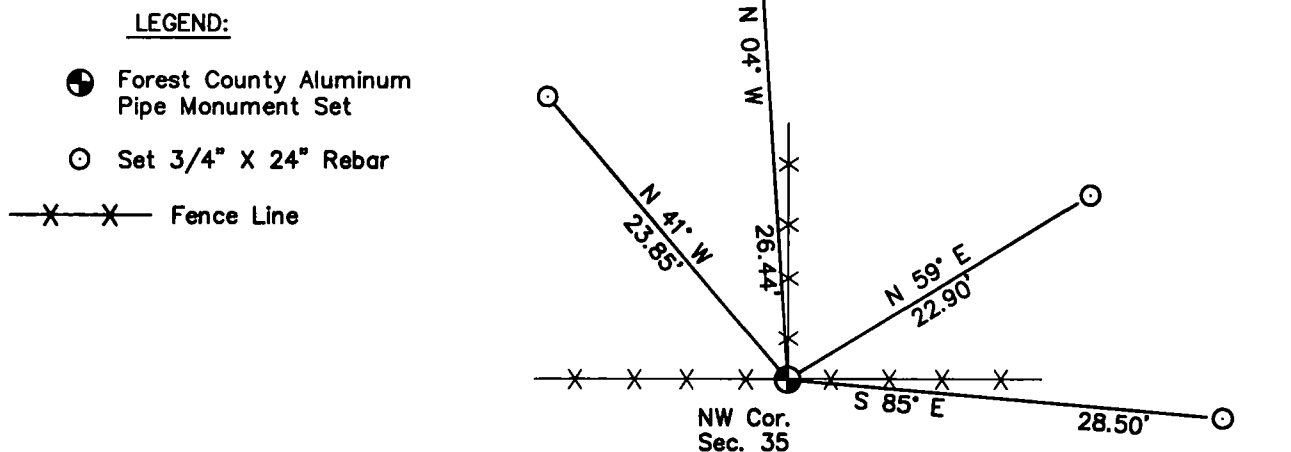
History of original corner establishment and subsequent restorations and descriptions of any record, monument, occupational, testimonial or other evidence considered:

- 1865 - J. L. Nowlin, set corner post to sections 26, 27, 34 and 35 and made the following B.T.'s:
Birch, 8", N 69° W, 160 lks., 105.60 feet.
Sugar, 10", S 11° W, 140 lks., 92.40 feet.
- 2005 - I found no evidence of the original corner. I set a 2 1/2" x 30" Forest County Aluminum Pipe Monument at intersection of old fence lines running East and West and North.
I accepted the fence line intersection as the best available evidence of the Section corner position.

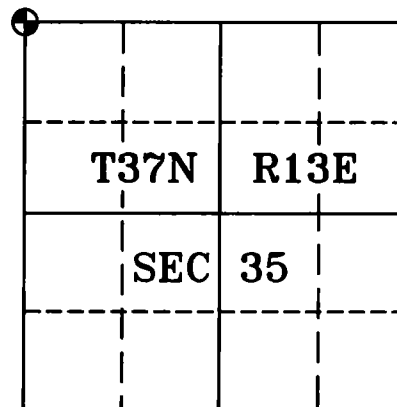
Corner was: (Check All That Apply)

- ☒ Restored through acceptance of an obliterated evidence location.
☒ Restored through acceptance of a found perpetuated location.
☐ Considered a lost corner and reestablished through lost corner proportionate methods (include a plan view drawing showing distances and directions to other Public Land Survey Corners used for proportioning and determining the corner location).
☐ Restored or reestablished in a location that differs from a previous restoration or reestablishment (include a plan view drawing and indicate what was set and/or found).

Describe the monument and accessories used to perpetuate the location of this corner (include a plan view drawing and indicate what was set and/or found).



Sketch Not To Scale



I, Michael A. Trembl, RLS
(type or print name) certify that the corner location shown on this record was determined by me or under my direction and control and that this U.S. Public Land Survey Monument Record is correct and complete to the best of my knowledge and belief.

Michael A. Trembl 4/19/05
Signature Date

The Northwest corner of
Section 35 T. 37 N., R. 13 E.
Forest County, WI

Index No. V-17

43713270000

V-17

CERTIFIED LAND CORNER RESTORATION

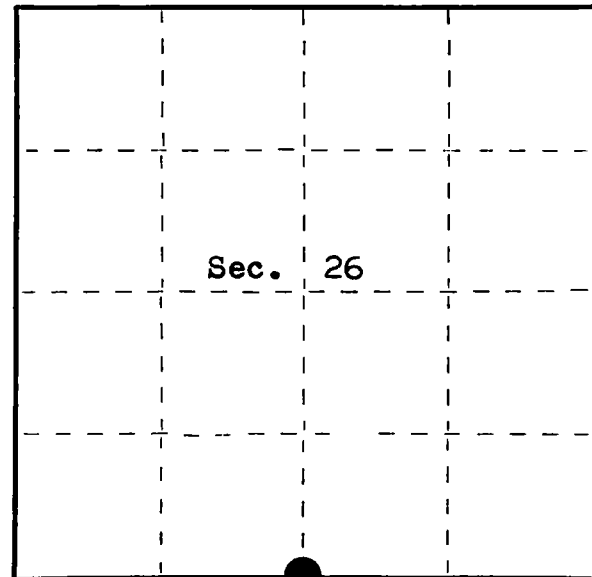
Index No. V-19

State of Wisconsin }
County of Forest } ss.

I William B. Cochrane, do hereby
certify that on the 6 th day
of June, 19 80, I found
evidence of the South Quarter
corner of Section 26
Township 37, North, Range
13 East, Fourth Principal Meridian,
as described hereon; and that from this evidence
I established a new monument and accessories
as described hereon to perpetuate the original
location of this corner.

Resident witnesses:

Miles H. Cochrane



○ = Corner monument restored.

History of original corner establishment:

Surveyed in 1865 by James L. Nowlin
West corrected between sections 26 and 35
39.95 chains set $\frac{1}{4}$ section post

Birch, 14", S 44° E, 25 links
Sugar, 20", N 21° W, 100 links

Description of corner evidence found:

No original evidence was found.

Fence corner; fence North and East


This position has been in place for many years and is accepted by the
adjoining owners as the corner position. The corner position
was also confirmed by transit survey.

Description of monument and accessories I established to perpetuate the original location of this corner.

I set a 2½ inch diameter aluminum pipe monument, 30 inches long,
with a Forest County aluminum cap stamped:

T37N,R13E,S26,S35, $\frac{1}{4}$,1980,S-1107

There are no accessories available for this corner.



Dated at Hiles, Wis., this 8 th day of December, 1980

Signature William B. Cochrane Title Land Surveyor Registration No. S-1107
(County Surveyor, Registered Land Surveyor, or other duly authorized official)

Office of Register of Deeds, County of Forest, I hereby certify that the within
instrument was filed in this office for record on the 19 th day of December, 19 80
at 11:30 o'clock A. M.

Eugene Stategny
(Register of Deeds)

DOCUMENT NO. **119139**

By _____ Deputy

CERTIFIED LAND CORNER RESTORATION

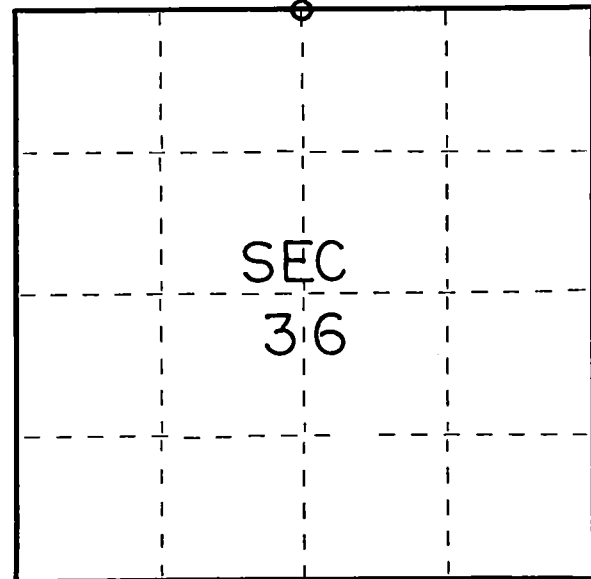
Index No. **V23**

State of Wisconsin }
County of Forest } ss.

I Thomas Arnott, do hereby
certify that on the 29th day
of April, 1976, I found
evidence of the 1/4
corner of sections 25 & 36
Township 37, North, Range
13 E., Fourth Principal Meridian,
as described hereon; and that from this evidence
I established a new monument and accessories
as described hereon to perpetuate the original
location of this corner.

Resident witnesses:

.....
.....
.....



○ = Corner monument restored.

History of original corner establishment:

Original subdivision by James Nowlin 13 June - 24 June, 1865

Birch	20	N6W	50 Lks.
Fir	8	S30E	35 Lks.

Description of corner evidence found:

Stone with cross in top found 8" below surface of ground

Description of monument and accessories I established to perpetuate the original location of this corner.

Replaced Stone with Forest County Aluminum Monument

Ties:

Tamarack	4	S57E	52.88 feet
Tamarack	8	S86W	150.79 feet



Dated at Crandon Wis., this 14th day of May, 1976...

Signature Thomas R. Arnott Title Surveyor Registration No. S-887
(County Surveyor, Registered Land Surveyor, or other duly authorized official)

Office of Register of Deeds, County of Forest, I hereby certify that the within
instrument was filed in this office for record on the 14th day of May, 1976
at 3 o'clock P. M.

Eugene Staszny Document No. **109222**
(Register of Deeds)

By _____ Deputy

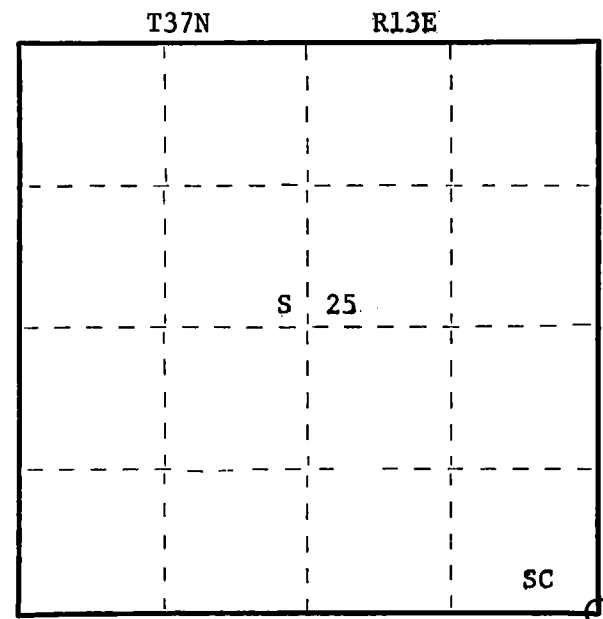

CERTIFIED LAND CORNER RESTORATION

Index No. **V-25**

State of Wisconsin }
County of Forest } ss.

I Daniel K. Pleoger, do hereby
certify that on the 20 day
of October, 19 81, I found
evidence of the Section
corner of Section 24, 25, - 19, 30
Township 37, North, Range
13 & 14 East, Fourth Principal Meridian,
as described hereon; and that from this evidence
I established a new monument and accessories
as described hereon to perpetuate the original
location of this corner.

Resident witnesses:



○ = Corner monument restored.

History of original corner establishment:

Original corner established by Alfred Millard, Gov. Deputy Surveyor in 1857
from which spruce 6" bears N20E 28 lks - spruce 5" N30W 14 lks - spruce 6" S65E 21 lks
and spruce 6" bears S55W 21 lks.

Description of corner evidence found:

Recovered a 2½" o.d. iron pipe driven in ground - also, an old cedar post
lying alongside pipe. Remains of old fence running north.

Recovered OBT

Spruce stump 7" S11W 9.70 ft - Scribed S25 - BT

Description of monument and accessories I established to perpetuate the original location of this corner.

Replaced iron pipe with a 2½" aluminum A-1 Federal monument with alloy cap stamped:

Monument projects 8" above ground

Marked NBTs:

Black spruce 5" S10E 4.97 ft.
Black spruce 4" S77W 18.52 ft.
Black spruce 5" N50W 18.62 ft.
Black spruce 6" N61E 5.38 ft.
Scribed S.C. - B.T.

R13E - T37N R14E

24	19
25	30

S1537 - 1981

Dated at Rhineland, Wis., this 3rd day of November, 19 81

Signature Daniel K. Pleoger Title Registered Land Surveyor Registration No. 1537
(County Surveyor, Registered Land Surveyor, or other duly authorized official)

Office of Register of Deeds, County of Forest, I hereby certify that the within
instrument was filed in this office for record on the 9th day of April, 19 82
at 11:00 o'clock A. M.

DOCUMENT NO. **121390**

(Register of Deeds)

By _____ Deputy

CERTIFIED LAND CORNER RESTORATION

Index No. W-5

State of Wisconsin }
County of Forest } ss.


I, Philip T. Hansen, do hereby
certify that on the 29th day
of November, 1977, I found
evidence of the N 1/16
corner of Section 31 & 32
Township 37, North, Range
13 East, Fourth Principal Meridian,
as described hereon; and that from this evidence
I established a new monument and accessories
as described hereon to perpetuate the original
location of this corner.

Resident witnesses:

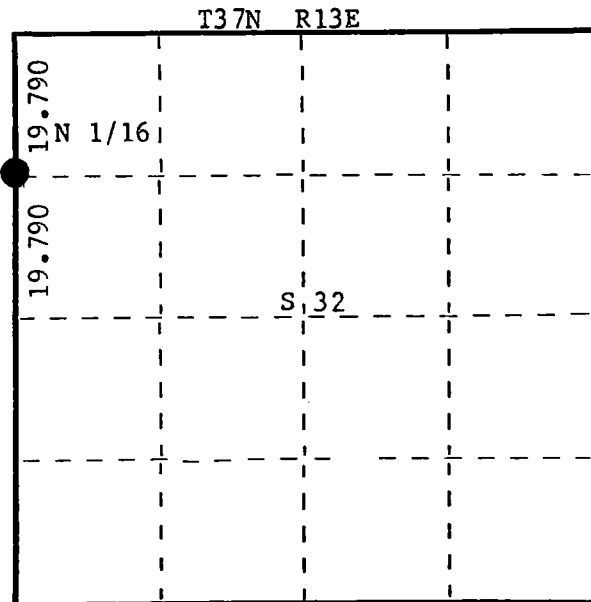
Glen Barker

Jim Claflin

Herb Wagoner



FORM 985 M. C. MILLER CO., MILWAUKEE



○ = Corner monument restored.

History of original corner establishment:

No record of any previous survey.

Description of corner evidence found:

No evidence of any corner recovered.

Corner established by traverse and proportional measurement. Ran traverse from
previously established 1/4 corner between Sections 31 & 32 to Section Corner 29,
30, 31 & 32. Computed distance 2612.23' (39.579 chains), at bearing N 4° 36' 27" W.
Established N 1/16 at 19.7896 chains intermediate.

Description of monument and accessories I established to perpetuate the original location of this corner.

Set 1 1/2" iron pipe with 2" brass cap, stamped:

Corner sets in old N-S section line road.

Monument projects 1 ft. above ground.

Drove support stakes beside iron pipe to support it in soft muck. N 1/16

Marked NBTs - Tamarack 14" S23°W, 79.6 links

Tamarack 6" N32°W, 56.7 links, scribed 1/16 BT.

S498

T37N R13E

31 32

CPI-1977

Dated at Rhineland, Wis., this 3rd day of December, 1977

Signature Philip T. Hansen Title Registered Land Surveyor Registration No. S-498
(County Surveyor, Registered Land Surveyor, or other duly authorized official)

Office of Register of Deeds, County of Forest, I hereby certify that the within
instrument was filed in this office for record on the 14th day of December, 1977
at 3:00 o'clock P. M.

Eugene Stetson
(Register of Deeds)

DOCUMENT NUMBER **112970**

By _____ Deputy

4371313000

CERTIFIED LAND CORNER RESTORATION

Index No. W-7

State of Wisconsin }
County of Forest } ss.

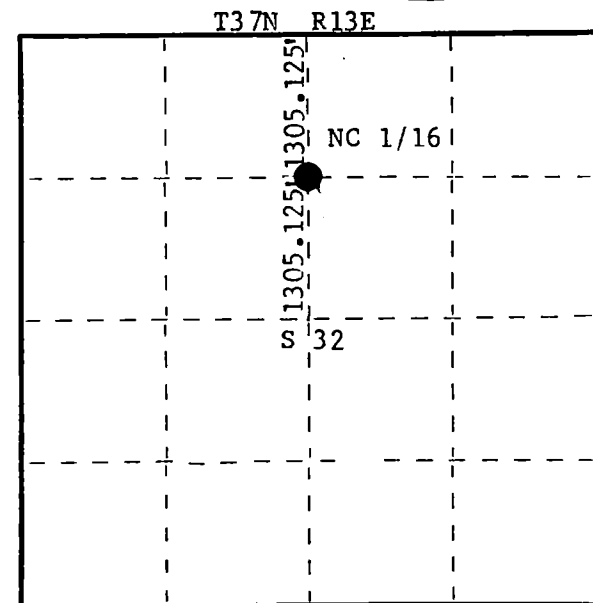

I Philip T. Hansen, do hereby
certify that on the 29th day
of November, 1977, I found
evidence of the NC 1/16
corner of Section 32
Township 37, North, Range
13 East, Fourth Principal Meridian,
as described hereon; and that from this evidence
I established a new monument and accessories
as described hereon to perpetuate the original
location of this corner.

Resident witnesses:

Glen Barker

Jim Claflin

Herb Wagoner



○ = Corner monument restored.

History of original corner establishment:
No records of any previous survey.

Description of corner evidence found:

Recovered very old 3" squared tamarack post in muck at north end of N-S 1/4 line fence.
Also found a 3" squared cedar stake east 38.3 links with scribing visible. Accepted the
older post at termination of fence line as the NC 1/16 corner.

Description of monument and accessories I established to perpetuate the original location of this corner.

Replaced old tamarack post with 1½" iron pipe with 2" brass cap, stamped:
Monument projects 1' above ground.
Marked NBT - Cedar 5" N13°W, 109.5 links.
Corner sets in a small black spruce swamp.
No other BTs suitable.

S498
T37N R13E
NC 1/16 S 32
CPI-1977

Dated at Rhineland, Wis., this 3rd day of December, 1977.

Signature Philip T. Hansen Title Registered Land Surveyor Registration No. _____
(County Surveyor, Registered Land Surveyor, or other duly authorized official)

Office of Register of Deeds, County of Forest, I hereby certify that the within
instrument was filed in this office for record on the 14th day of December, 1977
at 3:00 o'clock P. M.

Eugene Stetson
(Register of Deeds)

DOCUMENT NUMBER - - - **112971**

By _____ Deputy

CERTIFIED LAND CORNER RESTORATION

Index No. W-9

State of Wisconsin }
County of Forest } ss.


I Philip T. Hansen, do hereby
certify that on the 30th day
of November, 1977, I ~~found~~
established ~~evidence~~ of the N 1/16
corner of Section 32 - 33
Township 37, North, Range
13 East, Fourth Principal Meridian,
as described hereon; and that from this evidence
I established a new monument and accessories
as described hereon to perpetuate the original
location of this corner.

Resident witnesses:

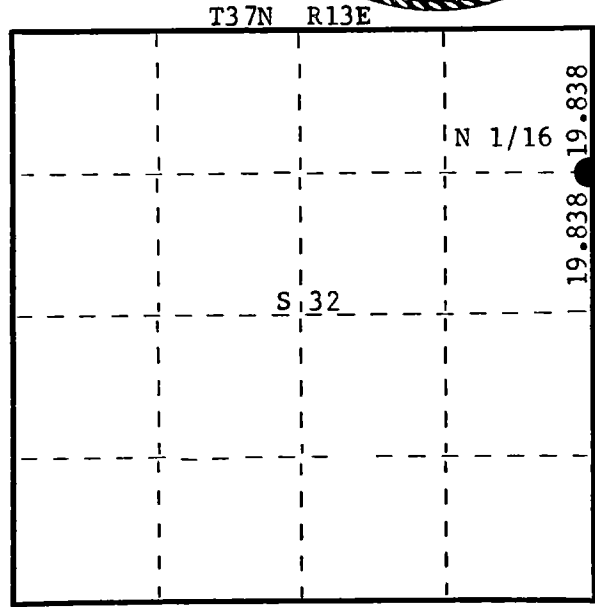
Glen Barker

Jim Claflin

Herb Wagoner



FORM 985 H. C. MILLER CO., MILWAUKEE



○ = Corner monument restored.

History of original corner establishment:

No record of any previous survey.

Description of corner evidence found:

No evidence of any corner recovered.
Corner established by proportion from computed distance. Ran traverse from previously
established 1/4 corner and section corner 28, 29, 32, 33.
Computed distance 2618.631 ft. (39.6762 chains), bearing N 0° 27' 23" W.
Established N 1/16 at 19.838 chains intermediate. Corner fell 18" east of centerline
of Highway 32 & 55 and in line with old fence line running west.

Description of monument and accessories I established to perpetuate the original location of this corner.

Set a PK in blacktop for true corner.
Set a 1½" iron pipe with 2" brass cap, S80°W, 60 links for witness corner.
Monument projects 18" above ground. Cap stamped:
Marked B.O. to true corner.
Power Pole S22°W 127 links
Power Pole 3713-32 - E5 N10°W 265.9 links

S498
T37N R13E
N 1/16 32 33 W.C.
N80°E - 60 links
CPI-1977

Dated at Rhineland, Wis., this 3rd day of December, 1977

Signature Philip T. Hansen Title Registered Land Surveyor Registration No. S-498
(County Surveyor, Registered Land Surveyor, or other duly authorized official)

Office of Register of Deeds, County of Forest, I hereby certify that the within
instrument was filed in this office for record on the 11th day of December, 1977
at 3:00 o'clock P. M.

Eugene Stetson
(Register of Deeds)
By _____ Deputy

DOCUMENT NUMBER - **112972**

43713323000

CERTIFIED LAND CORNER RESTORATION

Index No. **X 5**

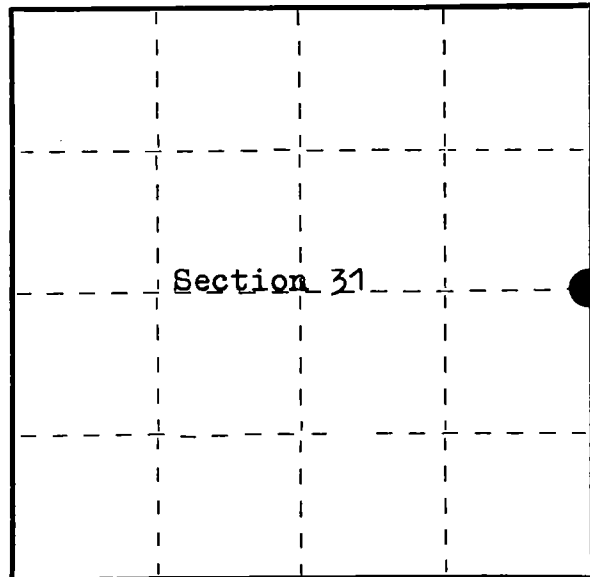
State of Wisconsin }
County of Forest } ss.

I William B. Cochrane, do hereby
certify that on the 10 th day
of September, 1977, I found
evidence of the East Quarter
corner of Section 31
Township 37, North, Range
13 East, Fourth Principal Meridian,
as described hereon; and that from this evidence
I established a new monument and accessories
as described hereon to perpetuate the original
location of this corner.

Resident witnesses:

Miles H. Cochrane

FORM 985 M. C. MILLER CO., MILWAUKEE



○ = Corner monument restored.

History of original corner establishment:

Surveyed in 1865 by J. L. Nowlin
North between Sections 31 and 32
40.00 chs. Set 1/4 Section post
Sugar, 12", N 21° E, (No record distance given)
Sugar, 8", S 64° W, 20 lks.
30.00 chs. South, Stream, 15 lks. wide, runs East

Description of corner evidence found:

At the point of the center-line intersection of Town road
East and West and North and South, I found a 2" diameter
iron pipe, 30 inches long, with the top 6" bent over. The
pipe was buried 6" below the blacktop.
This position was pointed out to me by the adjacent owners
as being the corner position. I could find no other evidence
to contradict this position. I accept the pipe as being
the best available evidence of the corner position.

Description of monument and accessories I established to perpetuate the original location of this corner.

I replaced the iron pipe with a 2½" Berntsen A-1 Federal
Monument, 30 inches long, buried 6" below the road, with
the cap stamped:

T37N R13E, ¼, S31, S32, 1977, S-1107

From which the following bear:

Power Pole #3713-32L1, S 47° E, 31.00 FT.

No other references were available



Dated at Hiles, Wis., this 19 th day of September, 1977

Signature William B. Cochrane Title Land Surveyor Registration No S-1107
(County Surveyor, Registered Land Surveyor, or other duly authorized official)

Office of Register of Deeds, County of Forest, I hereby certify that the within
instrument was filed in this office for record on the 20th day of September, 1977
at 9:00 o'clock A. M.

Eugene Stategny
(Register of Deeds)

By _____ Deputy

DOCUMENT NUMBER -- **112381**

43713312000

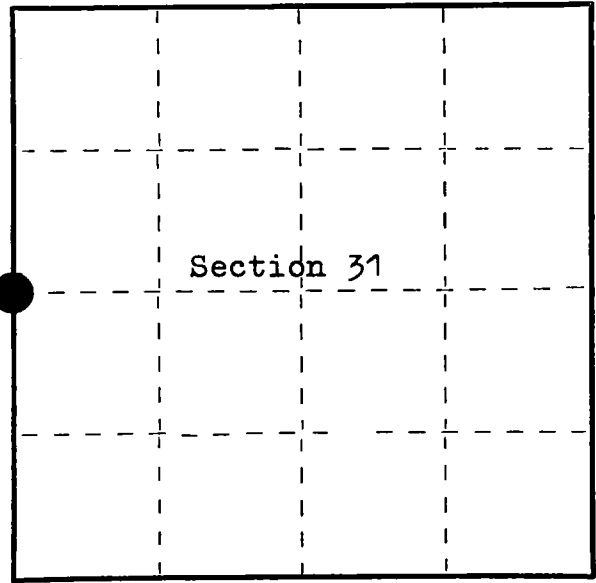
CERTIFIED LAND CORNER RESTORATION

Index No. **X I**
X-1

State of Wisconsin }
County of Forest } ss.

I William B. Cochrane, do hereby
certify that on the 15 th day
of October, 19 77, I found
evidence of the West Quarter
corner of Section 31
Township 37, North, Range
13 East, Fourth Principal Meridian,
as described hereon; and that from this evidence
I established a new monument and accessories
as described hereon to perpetuate the original
location of this corner.

Resident witnesses:
Miles H. Cochrane
Brian James
James Jackson



○ = Corner monument restored.

History of original corner establishment:

Surveyed in 1858 by Alfred Millard
North between Sections 31 and 36.
40.00 chains Set 1/4 Sections Post
Hemlock, 19", S 35° W, 16 links
Hemlock, 12", N 16° E, 19 links

Description of corner evidence found:

No original evidence was found.
4X4 Scribed cedar post and older post laying down.
Y. Birch, 16", S 14° E, 29 links
Elm, 10", North, 8.5 links
These trees were blazed and scribed by an unkown surveyor about 40 years ago.
(The Elm was recently cut during logging operations.)

Description of monument and accessories I established to perpetuate the original location of this corner.


I replaced the post found with a 2½" Berntsen A-1 Federal Aluminum
Monument, 30 inches long, with the cap stamped:
T37N, R12E, R13E, S31, S36, 1977, S-1107
From which the following bear:
Y. Birch, 16", S 14° E, 19.99 feet (Old B.T. Found)
Maple, 7", N 80° W, 26.34 feet

Dated at Hiles, Wis., this 23 rd day of November, 1977

Signature William B. Cochrane Title Land Surveyor Registration No. S-1107
(County Surveyor, Registered Land Surveyor, or other duly authorized official)

Office of Register of Deeds, County of FOREST, I hereby certify that the within
instrument was filed in this office for record on the 29 th day of November, 19 77
at 11:30 o'clock A. M.

Eugene Staszny
(Register of Deeds)
By _____ Deputy



DOCUMENT NUMBER -- 112877

FORM 985 H. C. MILLER CO., MILWAUKEE

43712342000

CERTIFIED LAND CORNER RESTORATION

Index No. **X-9**

State of Wisconsin }
County of Forest } ss.


I Philip T. Hansen, do hereby
certify that on the 14th day
of November, 1977, I found
evidence of the Quarter
corner of Section 32 - 33
Township 37, North, Range
13 East, Fourth Principal Meridian,
as described hereon; and that from this evidence
I established a new monument and accessories
as described hereon to perpetuate the original
location of this corner.

Resident witnesses:

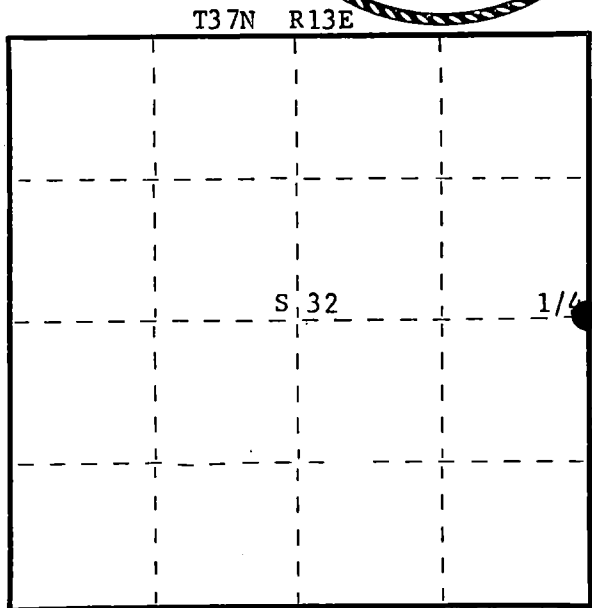
Glen Barker

Jim Claflin

Herb Wagoner



FORM 985 H. C. MILLER CO., MILWAUKEE



○ = Corner monument restored.

History of original corner establishment:

No record of survey subsequent to the original survey.

Description of corner evidence found:

Recovered a P.K. at intersection of State Highway 32 and County Trunk N. This has been used for subdivision of parcels in the SW SW 1/4 Section 33. A section line fence runs east from this point.

Description of monument and accessories I established to perpetuate the original location of this corner.

Replaced P.K. with a 1/2" x 6" survey spike driven into the blacktop of State Highway 55. Set a 2 1/2" Berntsen A-1 Federal Monument for witness corner 50 links east.

Monument projects 10" above ground. Cap stamped:

Marked B.O. - Power pole 3713 - 32E10 N14°W, 227.2 links

Spike in highway post, N77°W, 158.2 links

T37N R13E
1/4 S2, S33 W.C.

S498 - 1977
W. 50 lks. to Cor.

Dated at Rhineland, Wis., this 16th day of November, 1977.

Signature Philip T. Hansen Title Registered Land Surveyor Registration No. S-498
(County Surveyor, Registered Land Surveyor, or other duly authorized official)

Office of Register of Deeds, County of Forest, I hereby certify that the within
instrument was filed in this office for record on the 17th day of November, 1977
at 4:00 o'clock P. M.

Eugene Stutzman
(Register of Deeds)

DOCUMENT NUMBER - 112821

By _____ Deputy

4371332-2000

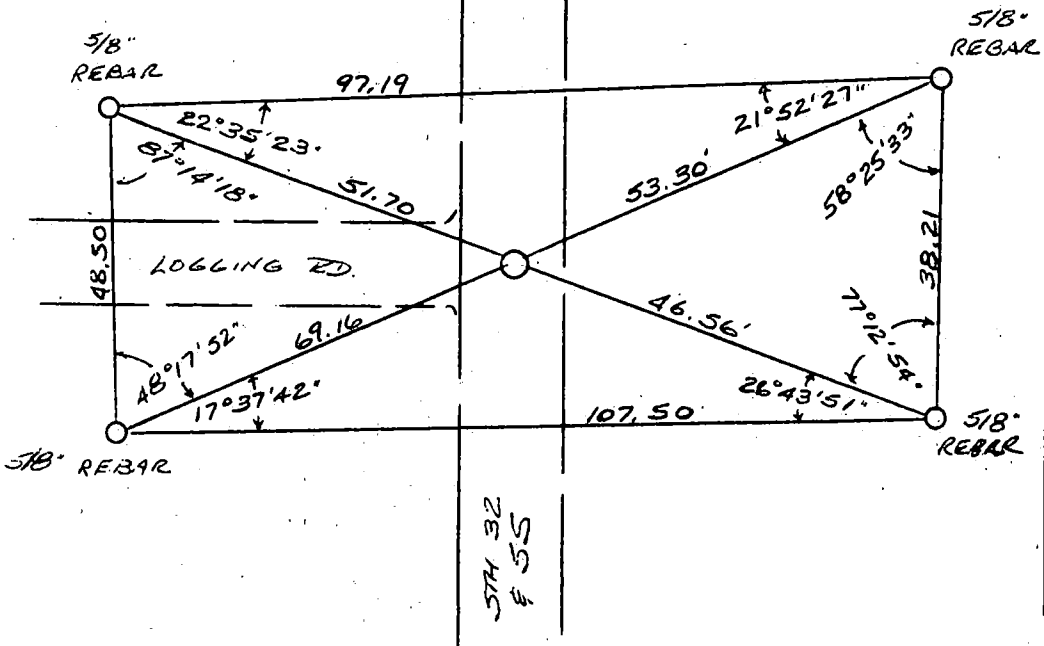
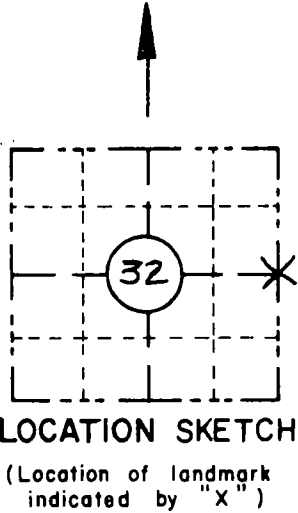
ORIGINAL ON FILE IN CO CLERK'S OFFICE
COPY HERE FOR REFERENCE

RECORD AND CERTIFICATION OF U.S.
PUBLIC LAND SURVEY CONTROL STATION
E-D-716-72

State of Wisconsin / Department of Transportation

District 7	Project I. D. 9131-05-00	Located by R. JOHNSON SURVEY CREW CHIEF			
Corner E 1/4 32 SECTION	Township 37 N	Range (E,W) 13 E	County FOREST		
Wisconsin Coordinates CORNER	East (X)	North (Y)	Elevation (Z)	Zone	
Control Station Name	East (X)	North (Y)	Elevation (Z)	Zone	
Horizontal — NORTH AMERICAN, 1927		CONTROL DATUM Vertical — MEAN SEA LEVEL, 1929 ADJUSTMENT			
Horizontal — _____ Order		SURVEY CONTROL Vertical — _____ Order			

SKETCH



I hereby certify that on the 28th day of FEBRUARY 1992, that I did locate the above corner which was evidenced by 1/2" x 6" SPIKE;
I further certify that to perpetuate the location of such corner I did, at the exact location thereof, place a permanent marker consisting of _____;
I further certify that I did establish 4 references or witness monuments consisting of 5/8" x 24" REINFORCING BARS WITH RED PLASTIC WDOT CAPS located as shown above:

SEAL

Signature Registered Land Surveyor	Registration No. S--	Title
------------------------------------	-------------------------	-------

CORNER
EAST 1/4
SECTION
32
TOWN
37 N
RANGE
R 13 E

Document Number

187589

REGISTER'S OFFICE }
Forest County, Wis. }
Received for record this 8 day
of June A.D., 2005 at
3:00 o'clock P.M. and recorded
in Vol. Corner Restoration
page X-17
Kay Swanson, Deputy
Register of Deeds

U.S. PUBLIC LAND SURVEY MONUMENT RECORD

(As Required by WI Adm. Code)

History of original corner establishment and subsequent restorations and descriptions of any record, monument, occupational, testimonial or other evidence considered:

1865 - J. L. Nowlin, set quarter corner section post and made the following B.T.'s:

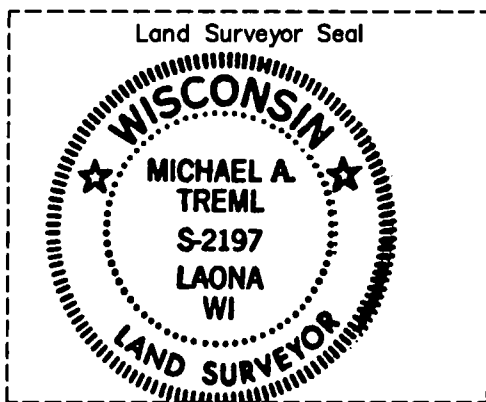
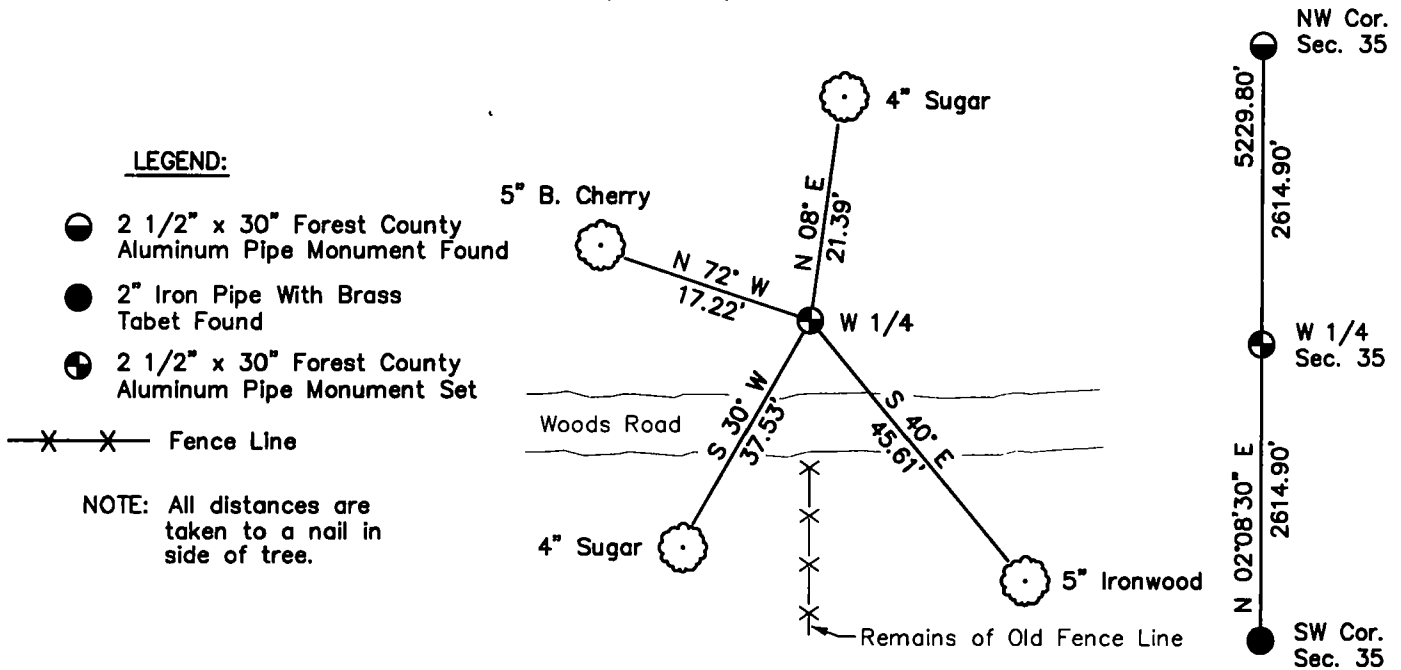
Birch, 16", N 33° W, 60 lks., 39.60 feet.
Birch, 16", N 13° W, 15 lks., 9.90 feet.

2005 - No evidence of the original corner or accessories were recovered. No other corner evidence was found. I reestablished the corner position at proportionate distance and on line between the Northwest and Southwest Section Corners of Section 35. Set a 2 1/2" x 30" Forest County Aluminum Pipe Monument for Quarter corner.

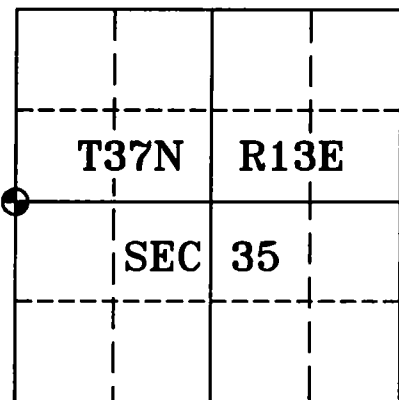
Corner was: (Check All That Apply)

- ☐ Restored through acceptance of an obliterated evidence location.
- ☐ Restored through acceptance of a found perpetuated location.
- ☒ Considered a lost corner and reestablished through lost corner proportionate methods (include a plan view drawing showing distances and directions to other Public Land Survey Corners used for proportioning and determining the corner location).
- ☐ Restored or reestablished in a location that differs from a previous restoration or reestablishment (include a plan view drawing and indicate what was set and/or found).

Describe the monument and accessories used to perpetuate the location of this corner (include a plan view drawing and indicate what was set and/or found).



Sketch Not To Scale



I, Michael A. Tremi, RLS
(type or print name) certify that the corner location shown on this record was determined by me or under my direction and control and that this U.S. Public Land Survey Monument Record is correct and complete to the best of my knowledge and belief.

Michael A. Tremi 4/20/05
Signature Date

The West Quarter corner of
Section 35 T. 37 N., R. 13 E.
Forest County, WI

Index No. X-17

43713342000


X-17

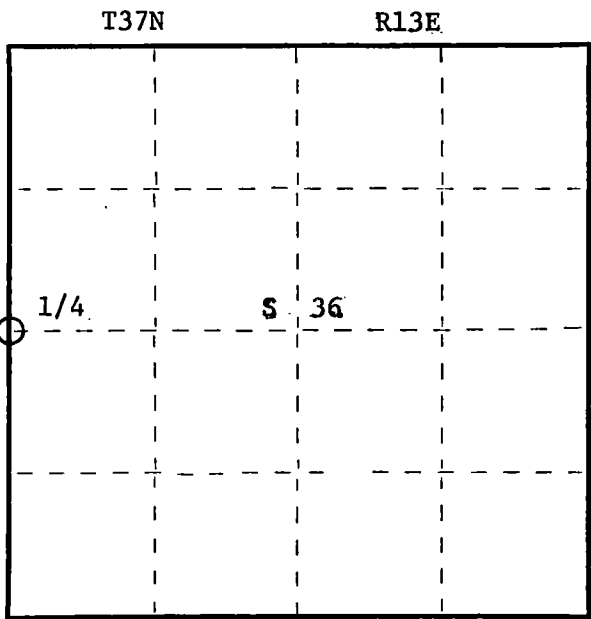
CERTIFIED LAND CORNER RESTORATION

Index No. **X21**

State of Wisconsin }
County of Forest } ss.

I Daniel K. Pleoger, do hereby
certify that on the 23 day
of October, 1981, I found
Est. evidence of the Quarter
corner of Sections 35 & 36
Township 37 North, Range
13 East, Fourth Principal Meridian,
as described hereon; and that from this evidence
I established a new monument and accessories
as described hereon to perpetuate the original
location of this corner.

Resident witness:




○ = Corner monument restored.

History of original corner establishment:

Original corner established by James L. Nowlin, Gov. Deputy Surveyor in 1865 from which
hemlock 12" S32E 18 lks and hemlock 8" bears N36W 40 lks.

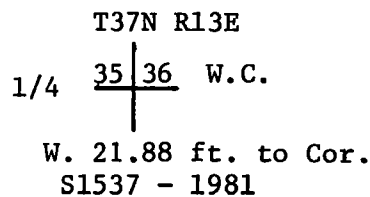
Description of corner evidence found:

Established corner in intersection of C.T.H. "P" running west and north and Hageman
Lane running south and new fence built over an old fence running east.

Description of monument and accessories I established to perpetuate the original location of this corner.

Set a railroad spike in black top surface for true corner.
Set a 2 1/2" aluminum A-1 Federal monument 21.88 ft. east of true corner, for
witness corner cap stamped:

Monument projects 18" above ground
Marked NBT to true corner
Cherry 7" S48E 58.22 ft.
B.O. - power pole #3713 - 36W10 N15E 101.94 ft. (nail)



Dated at Rhinelander, Wis., this 3rd day of November, 1981

Signature *Daniel K. Pleoger* Title Registered Land Surveyor Registration No. 1537
(County Surveyor, Registered Land Surveyor, or other duly authorized official)

Office of Register of Deeds, County of Forest, I hereby certify that the within
instrument was filed in this office for record on the 9th day of April, 1982
at 11:00 o'clock A. M.

By _____ Deputy
(Register of Deeds)

DOCUMENT NO. **121387**

FORM 985 M. C. MILLER CO., MILWAUKEE

43713352000

CERTIFIED LAND CORNER RESTORATION


Index No.

X-23

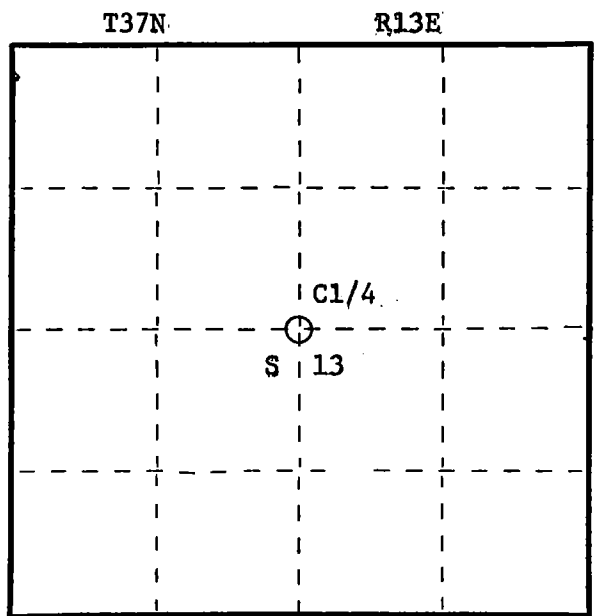
State of Wisconsin }
County of Forest } ss.

I, Daniel K. Pleoger, do hereby
certify that on the 6 day
of November, 19 81, I found
Est. ~~evidence of the~~ C 1/4
corner of Section 36
Township 37, North, Range
13 East, Fourth Principal Meridian,
as described hereon; and that from this evidence
I established a new monument and accessories
as described hereon to perpetuate the original
location of this corner.

Resident witnesses:



FORM 985 M. C. MILLER CO., MILWAUKEE



○ = Corner monument restored.

History of original corner establishment:

No evidence of any previous corner.

Description of corner evidence found:

Corner established by subdivision of section 36.
Corner sets \$1-55-07W 2616.471 ft. of N 1/4 corner and N88-38-04W 2617.418 ft. of
E 1/4 corner.
N1-48-51E 2639.483 ft. of S 1/4 corner
\$88-38-04E 2619.71 ft. of W 1/4 corner

Description of monument and accessories I established to perpetuate the original location of this corner.

Set a 2 1/2" aluminum pipe with alloy cap stamped:

T37N R13E

Monument projects 12" above ground

Marked NBTs:

C 1/4 $\begin{matrix} S \\ | \\ 36 \end{matrix}$

Tamarack 4" \$87W 13.47 ft.
Tamarack 4" N54E 42.03 ft.
Scribed C1/4 - B.T.

S1537 - 1981

Dated at Rhineland, Wis., this 12th day of November, 1981

Signature Daniel K. Pleoger Title Registered Land Surveyor Registration No. 1537
(County Surveyor, Registered Land Surveyor, or other duly authorized official)

Office of Register of Deeds, County of Forest, I hereby certify that the within
instrument was filed in this office for record on the 9th day of April, 1982.
at 11:00 o'clock A. M.

DOCUMENT NO. **121386**

(Register of Deeds)

By _____ Deputy


43713362020

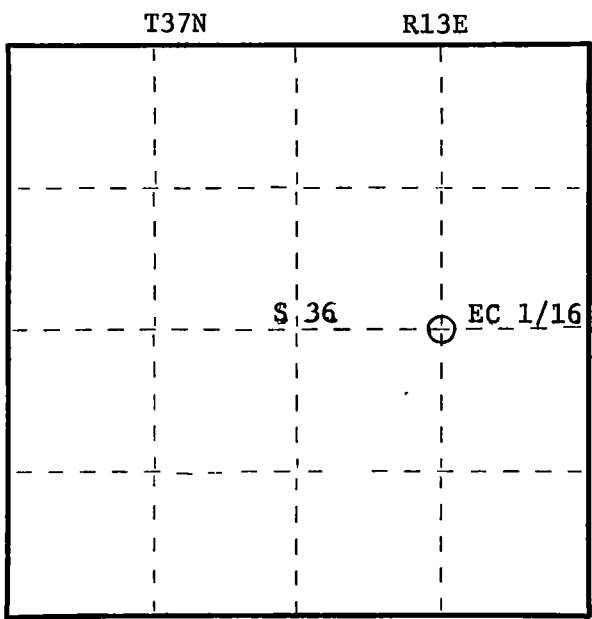
CERTIFIED LAND CORNER RESTORATION

Index No. **X-24**

State of Wisconsin }
County of Forest } ss.

I Daniel K. Pleoger, do hereby
certify that on the 24 day
of September, 19 81, I ~~found~~
evidence of the EC 1/16
corner of Section 36
Township 37, North, Range
13 East, Fourth Principal Meridian,
as described hereon; and that from this evidence
I established a new monument and accessories
as described hereon to perpetuate the original
location of this corner.

Resident witness:




○ = Corner monument restored.

History of original corner establishment:

No evidence of any previous survey.

Description of corner evidence found:
Total distance from 1/4 corner between sections 36 & 31 T37N R13 & 14E to C 1/4 corner
of section 36 is 2617.418 ft. at bearing N88-38-04W.
Set EC 1/16 1308.709 ft. intermediate

Description of monument and accessories I established to perpetuate the original location of this corner.
Set a 1 1/2" iron pipe with 2" diameter brass cap stamped: S1537
Monument projects 18" above ground T37N R13E
Marked NBTs
Black spruce 3" N30W 39.0 ft. EC 1/16 S 36
Scribed B.T.
Black spruce 10" N48E 71.17 ft. CPI - 1981
Scribed 1/16 B.T.

Dated at Rhineland, Wis., this 4th day of November, 19 81.
Signature Daniel K. Pleoger Title Registered Land Surveyor Registration No. 1537
(County Surveyor, Registered Land Surveyor, or other duly authorized official)
Office of Register of Deeds, County of Forest, I hereby certify that the within
instrument was filed in this office for record on the 9th day of April, 19 82.
at 11:00 o'clock A. M.

DOCUMENT NO. **121388**
(Register of Deeds)

By _____ Deputy

FORM 985 H. C. MILLER CO., MILWAUKEE

43713362010

CERTIFIED LAND CORNER RESTORATION

Index No. Y 23

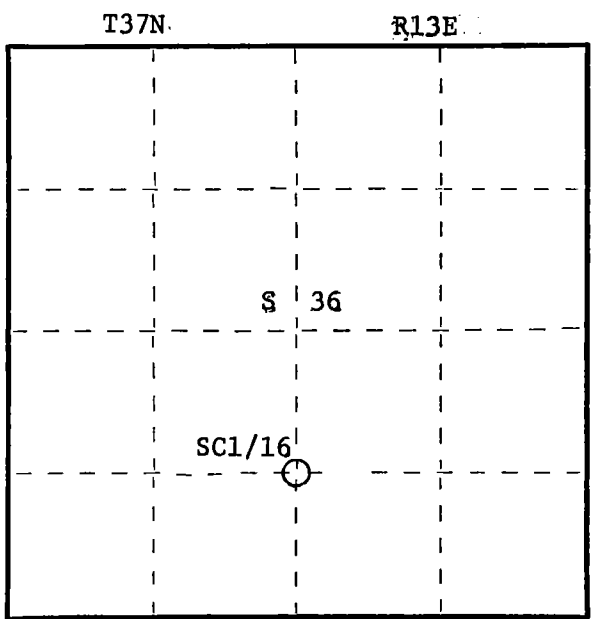
State of Wisconsin }
County of Forest } ss.

I Daniel K. Pleoger, do hereby
certify that on the 25 day
of September, 19 81, I ~~found~~
Est. ~~XXXXXX~~ the SC 1/16
corner of Section 36
Township 37, North, Range
13 East, Fourth Principal Meridian,
as described hereon; and that from this evidence
I established a new monument and accessories
as described hereon to perpetuate the original
location of this corner.

Resident witnesses:



FORM 985 H. C. MILLER CO., MILWAUKEE



○ = Corner monument restored.

History of original corner establishment:
No evidence of any previous survey.

Description of corner evidence found:
Total distance from 1/4 corner between sections 1 & 36 T36 & 37N R13E to C1/4 corner
section 36 is 2618.764 ft. at bearing N1-55-07E.
Set SC 1/16 1309.382 ft. intermediate.

Description of monument and accessories I established to perpetuate the original location of this corner.
Set a 1½" iron pipe with 2" diameter brass cap stamped: S1537
Monument projects 24" above ground T37N R13E
Marked NBTs SC 1/16 S 36
White pine 10" S11W 10.05 ft. CPI - 1981
White pine 12" S87W 28.45 ft.
Scribed 1/16 - BT

Dated at Rhineland, Wis., this 4th day of November, 1981

Signature Daniel K. Pleoger Title Registered Land Surveyor Registration No. 1537
(County Surveyor, Registered Land Surveyor, or other duly authorized official)

Office of Register of Deeds, County of Forest, I hereby certify that the within
instrument was filed in this office for record on the 19th day of January, 1982
at 3:00 o'clock P. M.

Eugene J. Staryny
(Register of Deeds)
By _____ Deputy

DOCUMENT NO.
121084

42713361020

CERTIFIED LAND CORNER RESTORATION

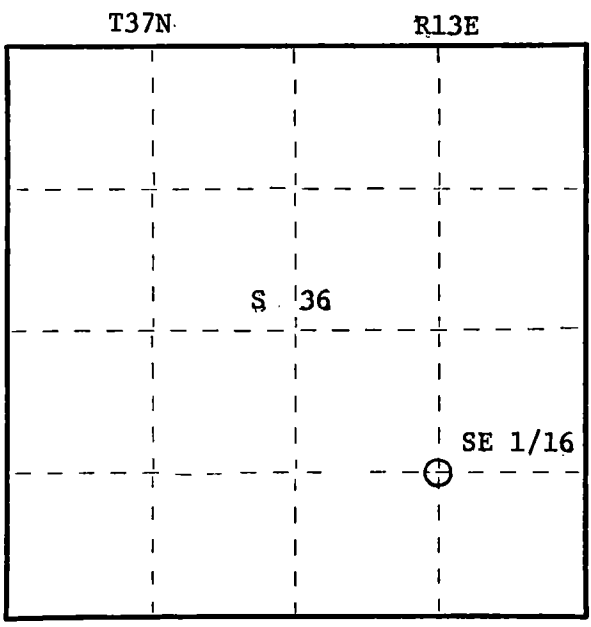

Index No. Y-24

State of Wisconsin }
County of Forest } ss.

History of original corner establishment:
No evidence of any previous corner

I Daniel K. Pleoger, do hereby
certify that on the 25 day
of September, 19 81, I ~~restored~~
Est. ~~evidence of~~ the SE 1/16
corner of Section 36
Township 37, North, Range
13 East, Fourth Principal Meridian,
as described hereon; and that from this evidence
I established a new monument and accessories
as described hereon to perpetuate the original
location of this corner.

Resident witnesses



○ = Corner monument restored.

Description of corner evidence found:
Corner established by sub-division of the SE 1/4.
Location of SE 1/16 is S1-48-51W 1319.74 ft. of EC 1/16 and S88-10-51E 1311.069 ft.
of SC 1/16.

Description of monument and accessories I established to perpetuate the original location of this corner.

Set a 1½" iron pipe with 2" diameter brass cap stamped:
Monument projects 18" above ground
Marked NBTs
Black spruce 5" N12W 31.70 ft.
Maple 5" N12E 42.10 ft.
Scribed 1/16 - B.T.

S1537
T37N R13E
SE 1/16 S 36
C.P.I. - 1981

Dated at Rhineland, Wis., this 3rd day of November, 1981.
Signature Daniel K. Pleoger Title Registered Land Surveyor Registration No. 1537
(County Surveyor, Registered Land Surveyor, or other duly authorized official)
Office of Register of Deeds, County of Forest, I hereby certify that the within
instrument was filed in this office for record on the 19th day of January, 1982.
at 3:00 o'clock P. M.

Eugene Staszynski
(Register of Deeds)
By _____ Deputy

DOCUMENT NO. **121085**

FORM 985 M. C. MILLER CO., MILWAUKEE

43713361010

CERTIFIED LAND CORNER RESTORATION

Index No. **Y-25**

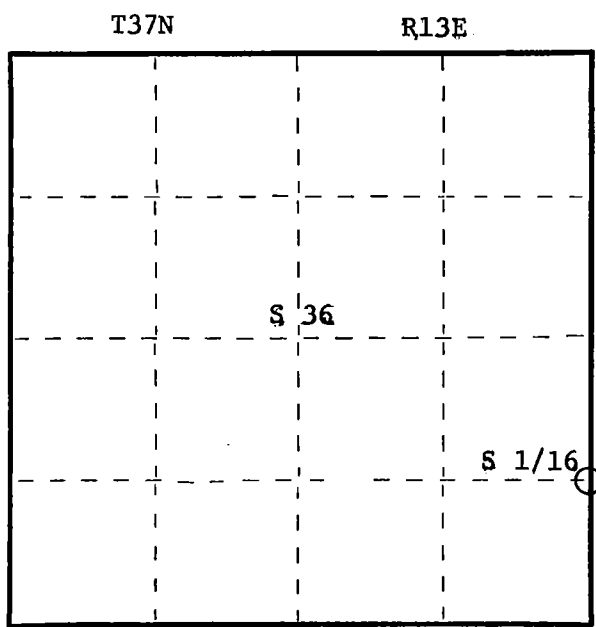
State of Wisconsin }
County of Forest } ss.

I, Daniel K. Pleoger, do hereby
certify that on the 25 day
of September, 1981, I found
evidence of the S 1/16
corner of Sections 31 & 36
Township 37, North, Range
13 & 14 East, Fourth Principal Meridian,
as described hereon; and that from this evidence
I established a new monument and accessories
as described hereon to perpetuate the original
location of this corner.

Resident witnesses:



FORM 985 H. C. MILLER CO., MILWAUKEE



○ = Corner monument restored.

History of original corner establishment:
No evidence of any previous corner.

Description of corner evidence found:
Total distance from township corner 1, 6, 31, 36 T36 & 37N, R13 & 14E to 1/4 corner
between sections 31 & 36 is 2660.206 ft. at bearing N1-42-40E.
Set S 1/16 1330.103 ft. intermediate

Description of monument and accessories I established to perpetuate the original location of this corner.

Set a 1½" iron pipe with 2" diameter aluminum cap stamped: S1537
Monument projects 18" above ground T37N
Marked NBTs R13E R14E
Black spruce 6" N84W 15.23 ft.
Black spruce 6" S33E 31.15 ft.
Scribed 1/16 - B.T.
S 1/16 36 | 31
CPI - 1981

Dated at Rhineland, Wis., this 4th day of November, 1981.
Signature Daniel K. Pleoger Title Registered Land Surveyor Registration No. 1537
(County Surveyor, Registered Land Surveyor, or other duly authorized official)
Office of Register of Deeds, County of Forest, I hereby certify that the within
instrument was filed in this office for record on the 19th day of January, 1982.
at 3:00 o'clock P. M.

Eugene J. Stutzman
(Register of Deeds)
By _____ Deputy

DOCUMENT NO. **121086**

43713361000

CERTIFIED LAND CORNER RESTORATION

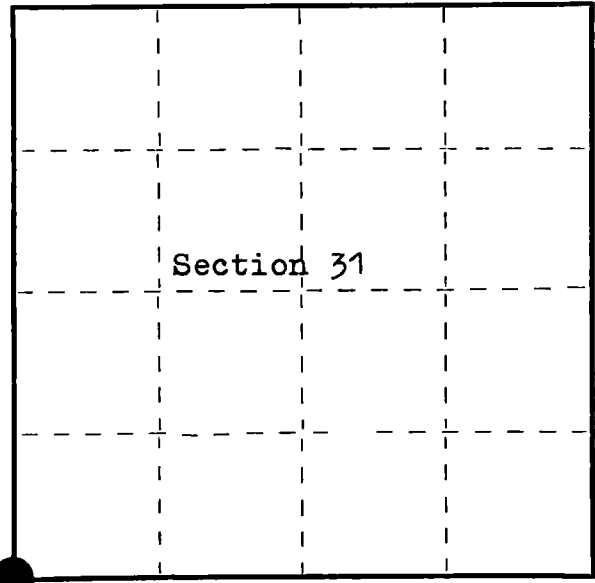
Index No. **Z I**
Z-1

State of Wisconsin }
County of Forest } ss.

I William B. Cochrane, do hereby
certify that on the 15 th day
of October, 1977, I found
evidence of the Southwest Section
corner of Section 31
Township 37, North, Range
13 East, Fourth Principal Meridian,
as described hereon; and that from this evidence
I established a new monument and accessories
as described hereon to perpetuate the original
location of this corner.

Resident witnesses:

Miles H. Cochrane
Brian James
James Jackson



○ = Corner monument restored.

History of original corner establishment:

Surveyed in 1858 by Alfred Millard
West between Sections 6 and 31. 79.90 chains intersect range line
105 links North of temporary post and set post for corner of
Towns 36 and 37 North, Ranges 12 and 13 East.

Y. Birch, 22", N 76° W, 50 links	4.0 Chs. West Ent. Swp. N&S
Fir, 14", N 66° E, 50 links	9.0 Chs. North Ent. Swp. NNE&SW
Y. Birch, 22", S 46° E, 69 links	8.8 Chs. East Ent. Swp. N&S
Sugar, 12", S 69° W, 11 links	

Description of corner evidence found:

No original evidence was found. The area has been logged and burned
over many years ago.

Old 4X4 scribed cedar post laying on the ground and the post hole.

From the post hole: Maple, 14", bears N 62° E, 17 links
Maple, 10", bears N 24° W, 25.5 links

The above trees were scribed and blazed about 40 years ago by an
unknown surveyor.

The swamp calls from the field notes also check from the post hole.


Description of monument and accessories I established to perpetuate the original location of this corner.

I replaced the post with a 2½" Berntsen A-1 Federal Aluminum Monument
30 inches long, with the cap stamped:

T37N, R12E, R13E, S1, S6, S31, S36, T36N, 1977, S-1107

From which the following bear:

Maple, 14", N 62° E, 11.55 feet (Old B.T. Found)
Maple, 7", S 52° W, 10.31 feet
Maple, 10", N 24° W, 16.84 feet (Old B.T. Found)



Dated at Hiles, Wis., this 23 rd day of November, 1977.

Signature William B. Cochrane Title Land Surveyor Registration No. S-1107
(County Surveyor, Registered Land Surveyor, or other duly authorized official)

Office of Register of Deeds, County of FOREST, I hereby certify that the within
instrument was filed in this office for record on the 29 th day of November, 1977
at 11:30 o'clock A. M.

Eugene Staszny
(Register of Deeds)
By _____ Deputy

DOCUMENT NUMBER **112878**

FORM 985 W. C. MILLER CO., MILWAUKEE

43712360000

CERTIFIED LAND CORNER RESTORATION

Index No. 25
Z-5

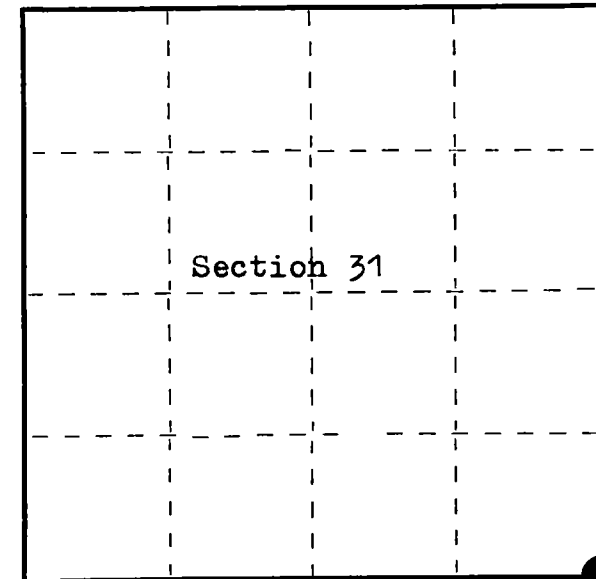
State of Wisconsin }
County of Forest } ss.

I William B. Cochrane, do hereby
certify that on the 12 th day
of November, 19 77, I found
evidence of the Southeast Section
corner of Section 31
Township 37, North, Range
13 East, Fourth Principal Meridian,
as described hereon; and that from this evidence
I established a new monument and accessories
as described hereon to perpetuate the original
location of this corner.

Resident witnesses:

Miles H. Cochrane

Brian James



○ = Corner monument restored.

History of original corner establishment:

Surveyed in 1858 by Alfred Millard
West between Sections 5 and 32
80.00 chains Set post corner to sections 5, 6, 31 and 32
Cedar, 12", N 35° W, 14 links
Cedar, 9", N 78° E, 17 links
Hemlock, 22", S 78° E, 13 links
Cedar, 14", S 86° W, 13 links

Description of corner evidence found:

Old fence East and West and an old gravel road North and South
I set a position at the intersection of the fence and the
center-line of the road. I checked this position with
survey measurements to the East and West, and I accept
this position above proportionate measurement.

Description of monument and accessories I established to perpetuate the original location of this corner.

At the corner position as described above, I set a 1" inside
diameter galvanized iron pipe, 30 inches long, from which the
following bear:

A 2½" Berntsen A-1 Federal Aluminum Monument, 30 inches long,
bears West 12 feet of the corner with the cap stamped:

T37N, R13E, S5, S6, S31, S32, T36N, 1977, S-1107, REFERENCE CORNER, 12FT
W. Birch, 8", bears N 22° E, 25.34 feet
W. Birch 8", bears N 24° W, 32.97 feet

Dated at Hiles, Wis., this 25 th day of November, 19 77.

Signature William B. Cochrane title Land Surveyor Registration No. S-1107
(County Surveyor, Registered Land Surveyor, or other duly authorized official)

Office of Register of Deeds, County of FOREST, I hereby certify that the within
instrument was filed in this office for record on the 29 th day of November, 19 77
at 11:30 o'clock A. M.

Eugene Statyn
(Register of Deeds)

By _____ Deputy

DOCUMENT NUMBER 112879



43713310000

CERTIFIED LAND CORNER RESTORATION

Index No. **224**


State of Wisconsin } ss.
County of Forest

I, Philip T. Hansen, do hereby certify that on the 31st day of December, 19 75, I found evidence of the S-1/16 corner of Section 1 and 36 Township 37-36, North, Range 13 East, Fourth Principal Meridian, as described hereon; and that from this evidence I established a new monument and accessories as described hereon to perpetuate the original location of this corner.

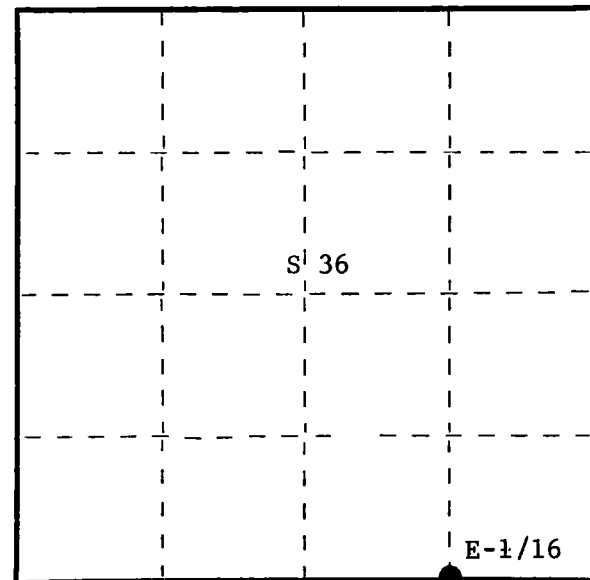
Resident witnesses:

Glen Barker

Jim Claflin



T37N R13E



○ = Corner monument restored.

History of original corner establishment: Origin of this corner unknown. Probably set by C.E. Walker, County Surveyor, in 1938 when he ran the section line to establish the quarter corner.

Description of corner evidence found: Recovered 4" cedar post squared and scribed 1/8S-1/8S in poor condition. The post sets north 21.5 links of an east and south fence corner.

No evidence of any old BT's visible.

Description of monument and accessories I established to perpetuate the original location of this corner. Replaced old cedar post with 1-1/2" O.D. iron pipe with 2" brass cap stamped - Pipe projects 18" above ground.

NBT's - Black spruce 6" N20°W 10.8 links scribed 1/16 BT
Black spruce 7" N86°W 16.5 links scribed 1/16 BT

Set old post beside new pipe.
Pipe, post, and NBT's painted blue.

S498
T37N R13E
S 36
E-1/16 S 1
T36N R13E
1975

Dated at Argonne, Wis., this 5th day of January, 19 76.

Signature Philip T. Hansen Title Registered Land Surveyor Registration No. S-498
(County Surveyor, Registered Land Surveyor, or other duly authorized official)

Office of Register of Deeds, County of Forest, I hereby certify that the within instrument was filed in this office for record on the 4th day of February, 19 76 at 4:00 o'clock P. M.

Eugene Staszny
(Register of Deeds)

DOCUMENT NUMBER --- **108695**

By _____ Deputy

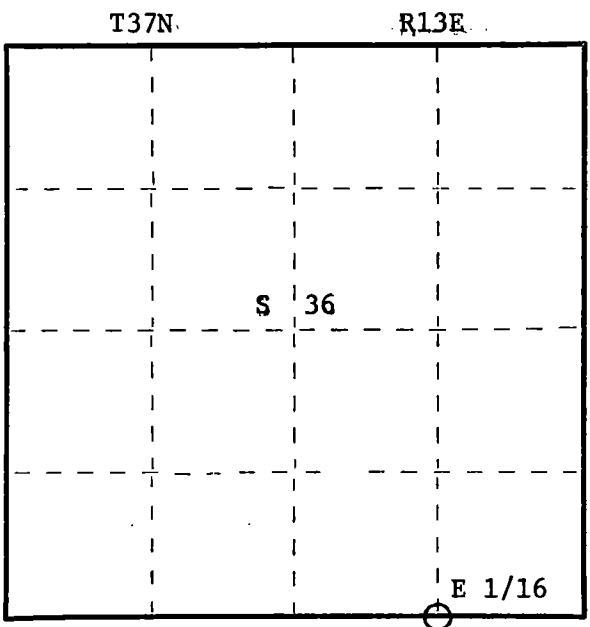
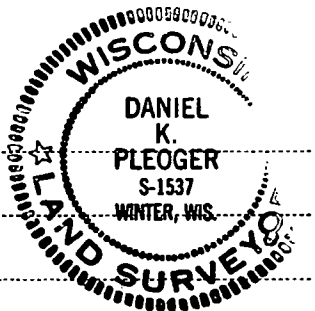
CERTIFIED LAND CORNER RESTORATION

Index No. 724

State of Wisconsin }
County of Forest } ss.

I Daniel K. Pleoger, do hereby
certify that on the 28 day
of September, 1981, I ~~found~~
Est. ~~existence of~~ the E 1/16
corner of Sections 1, 36
Township 36 & 37, North, Range
13 East, Fourth Principal Meridian,
as described hereon; and that from this evidence
I established a new monument and accessories
as described hereon to perpetuate the original
location of this corner.

Resident witnesses:



○ = Corner monument restored.

History of original corner establishment:
C. Walker, Forest County Surveyor set corner in the 1940's.
No records. In 1975 CPI survey crew recovered and re-monumented this position.

Description of corner evidence found:
Ran traverse from township corner 1, 6, 31, 36 T36 & 37N R13 & 14E to 1/4 corner
between sections 1 & 36. Both section corner and 1/4 corner were old corner position
of C. Walker. A total distance of 2626.983 ft. at bearing N87-43-44W was
established. Set E 1/16 1313.491 ft intermediate.
Corner sets N82E 22.53 ft. of C. Walker's position.

Description of monument and accessories I established to perpetuate the original location of this corner.
Set a 1 1/2" iron pipe with 2" diameter brass cap stamped: S1537
T37N R13E
Monument projects 12" above ground.
Marked NBTs E 1/16 S 36
Black spruce 4" N45W 18.43 ft. S 1
Black spruce 6" S89E 7.39 ft. S 1
Scrib ed 1/16 - B.T. T36N R13E
C.P.I. - 1981

Dated at Rhineland, Wis., this 4th day of November, 1981
Signature Daniel K. Pleoger Title Registered Land Surveyor Registration No. 1537
(County Surveyor, Registered Land Surveyor, or other duly authorized official)
Office of Register of Deeds, County of Forest, I hereby certify that the within
instrument was filed in this office for record on the 19th day of January, 1982
at 3:00 o'clock P. M.

Eugene J. Statyn
(Register of Deeds)
By _____ Deputy
DOCUMENT NO. **121087**

FORM 985 H. C. MILLER CO., MILWAUKEE

43713360010