

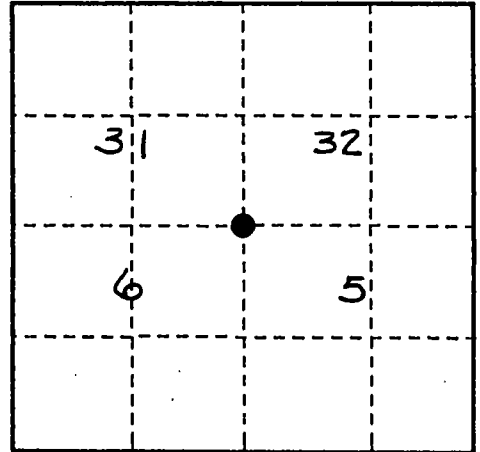
U. S. PUBLIC LAND SURVEY MONUMENT RECORD

INSTRUCTIONS:

This record shall show the location of the corner and shall include all of the following nine elements (a through i).

- (a) Identify the corner by reference to the U.S. public land survey system.
 O = Corner monument restored.

Section corner common to Sections 31, 32, 5 & 6, T37-36N, R14E, 4th P.M., Forest County, WI.



- (b) Describe any record evidence, monument evidence, occupational evidence, testimonial evidence or any other material evidence you considered, and whether the monument was found or placed.

Original survey by Alfred Millard, Deputy Surveyor, in 1858.

Original Bearing Trees:

Lind 16", N80°W - 26 links Sugar 18", N55°E - 31 links
 Y. Birch 12", S25°E - 21 links Lind 10", S60°W - 27 links

1942- Corner recovered by Ray Leigh, a Consolidated Forester.

1975- The corner was monumented and recorded by Philip Hansen S-498, on document No. 108438 on December 23, 1975. He recovered a 4" squared cedar post.

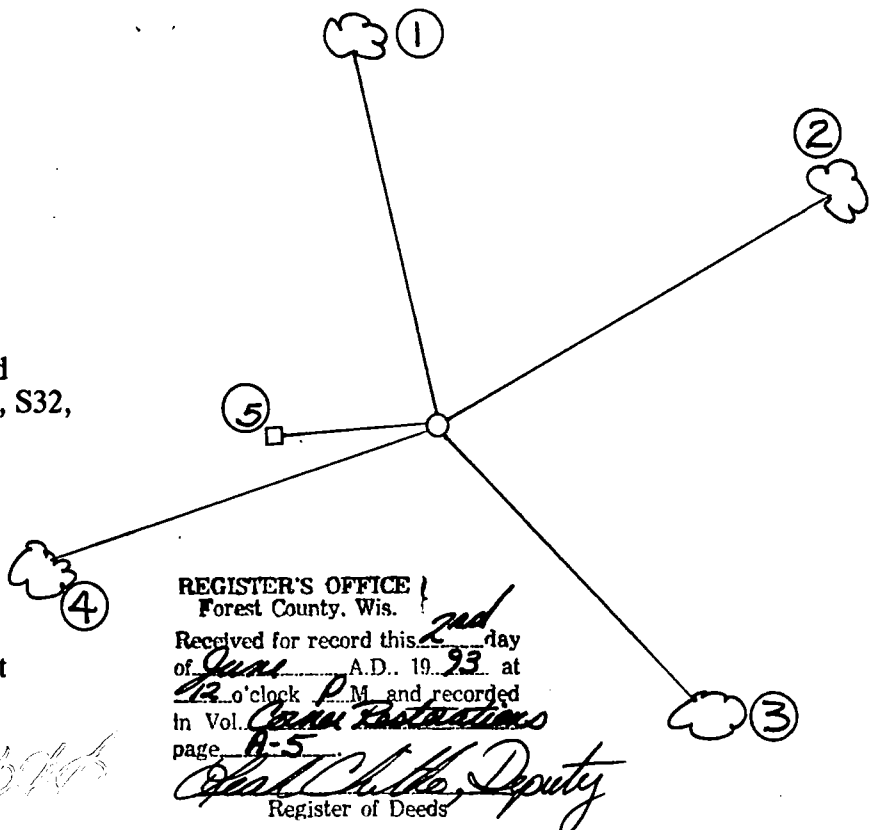
1993- I found his* monument, a 2 1/2" Bernsten aluminum monument with a stamped cap, to be in good condition. I upgraded the accessories as noted below.

- (c) In the plan view drawing below, provide reference ties to at least 4 witness monuments, or, if the location is within a municipality, to at least 2 witness monuments. (witness monuments shall be made of concrete, natural stone, iron or other equally durable material.)

- (d) Show a plan view drawing depicting the relevant monuments and reference ties which is sufficient in detail to enable accurate relocation of the corner monument if the corner monument is disturbed. Indicate north.

Found a 2 1/2" Bernsten A-1 Federal Monument, aluminum with a stamped cap to read: S498, T37N, R14E, S31, S32, S6, S5, T36N, R14E, 1975.

- 1- 9" Sugar-N14°W-41.34 feet
 2- 12" Sugar-N48°E-51.67 feet
 3- 9" Sugar-S49°E-24.74 feet
 4- 11" Sugar-(existing BT) S72°W-69.00 feet
 5- Steel sign post-Southwest-3.05 feet



REGISTER'S OFFICE
 Forest County, Wis.
 Received for record this 2nd day
 of June A.D. 1993 at
12 o'clock P.M. and recorded
 in Vol. Gen. Restorations
 page A-5

Register of Deeds

43714310000

(e) Describe any material discrepancy between the location of the corner as restored or reestablished and the location of that corner as previously restored or reestablished by distance and direction. Show the discrepancy on the plan view drawing under (d), above. Show the distances between the corner as previously restored or reestablished and (1) the corner as restored or reestablished, and (2) to at least 2 of the witness monuments shown on the drawing in (d), above.

None

(f) Was the corner restored through acceptance of (1) an obliterated evidence location, or, (2) a found perpetuated location?

(2) Found perpetuated corner location.

(g & h) Was the corner reestablished through lost corner proportionate methods? If so, show the method, including the directions and distances to other public land survey corners used as evidence or used for proportioning in determining the corner location?

No

(1) I, John R. Garske, S-1685

(type or print name) certify that the corner location shown on this record was determined by me or under my direction and control and that this U.S. Public Land Survey Monument Record is correct and complete to the best of my knowledge and belief.

John R. Garske
Signature

3-19-93
Date

CERTIFICATE READY FOR FILING:

Sue Vap
District Ranger



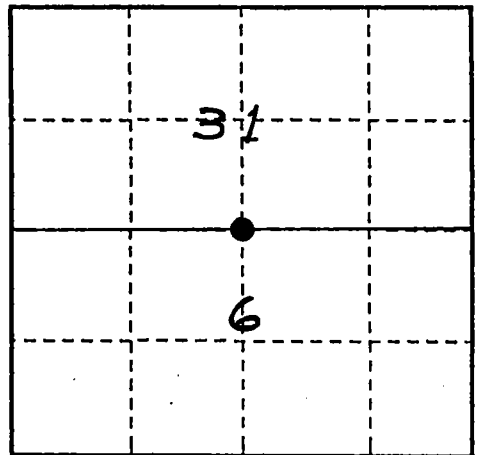
U. S. PUBLIC LAND SURVEY MONUMENT RECORD

INSTRUCTIONS:

This record shall show the location of the corner and shall include all of the following nine elements (a through i).

- (a) Identify the corner by reference to the U.S. public land survey system.
 ○ = Corner monument restored.

1/4 corner common to Sections 6 & 31,
 T36-37N, R14E, 4th P.M., Forest
 County, WI.



- (b) Describe any record evidence, monument evidence, occupational evidence, testimonial evidence or any other material evidence you considered, and whether the monument was found or placed.

Original survey by A. Millard, Deputy Surveyor, in 1859.

Original Bearing Trees:

Hemlock 10", N45°W - 6 links Maple 10", S25°E - 16 links

1930- Corner post set by E.B. Hurst, Consolidated Forester, and P. Hansen.

1945- Corner restored by Ray Leigh, Consolidated Forester.

1976- The corner was monumented by Philip Hansen, S-498, and recorded on document No. 108502, January 5, 1976. He found a 3" squared cedar post and replaced it with an aluminum monument.

1993- I found the 2 1/2" Bernstein monument noted in Hansen Certificate and upgraded the accessories as noted below.


- (c) In the plan view drawing below, provide reference ties to at least 4 witness monuments, or, if the location is within a municipality, to at least 2 witness monuments. (witness monuments shall be made of concrete, natural stone, iron or other equally durable material.)

- (d) Show a plan view drawing depicting the relevant monuments and reference ties which is sufficient in detail to enable accurate relocation of the corner monument if the corner monument is disturbed. Indicate north.

REGISTER'S OFFICE
 Forest County, Wis.
 Received for record this 2nd day
 of June A.D. 19 93 at
12 o'clock P.M. and recorded
 in Vol. Green Restorations
 page A-3
Paul Clithero, Deputy
 Register of Deeds

Found monument as noted above.

- 1- 7" B. Ash-N28°W-14.34 feet
 2- 14" Maple-S72°E-31.27 feet
 3- Steel sign post-Southeast-2.32 feet
 4- 9" Cedar-S10°E-17.63 feet
 5- 8" B. Ash-S49°W-58.24 feet



4371431 0020

(e) Describe any material discrepancy between the location of the corner as restored or reestablished and the location of that corner as previously restored or reestablished by distance and direction. Show the discrepancy on the plan view drawing under (d), above. Show the distances between the corner as previously restored or reestablished and (1) the corner as restored or reestablished, and (2) to at least 2 of the witness monuments shown on the drawing in (d), above.

None

(f) Was the corner restored through acceptance of (1) an obliterated evidence location, or, (2) a found perpetuated location?

(2) A found perpetuated location.

(g & h) Was the corner reestablished through lost corner proportionate methods? If so, show the method, including the directions and distances to other public land survey corners used as evidence or used for proportioning in determining the corner location?

No

(i) I, John R. Garske, S-1685

(type or print name) certify that the corner location shown on this record was determined by me or under my direction and control and that this U.S. Public Land Survey Monument Record is correct and complete to the best of my knowledge and belief.

John R. Garske 3/19/93

Signature

Date

CERTIFICATE READY FOR FILING:

Sue Vop
District Ranger



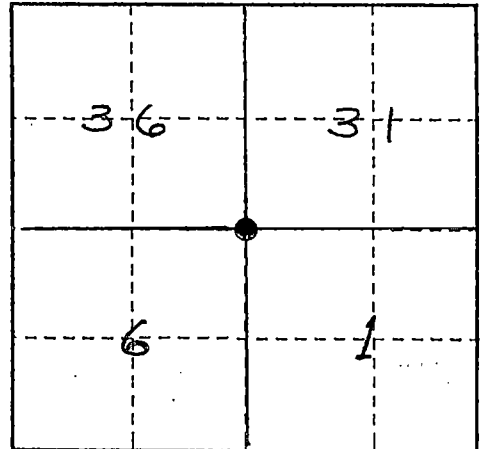
U. S. PUBLIC LAND SURVEY MONUMENT RECORD

INSTRUCTIONS:

This record shall show the location of the corner and shall include all of the following nine elements (a through i).

- (a) Identify the corner by reference to the U.S. public land survey system.
 O = Corner monument restored.

Corner common to Sections 1,
 6, 31 & 36, T37-36N, R13-14E



- (b) Describe any record evidence, monument evidence, occupational evidence, testimonial evidence or any other material evidence you considered, and whether the monument was found or placed.

Original survey in 1858 by Alfred Millard, Deputy Surveyor.

Original Bearing Trees:

W. Pine 24", N15°W - 18 links
 W. Pine 18", S68°E - 27 links

Tamarack 20", N60°E - 46 links
 W. Pine 22", S68°W - 100 links

1938- Corner recovered and monumented by C.E. Walker, County Surveyor. No record of his notes.

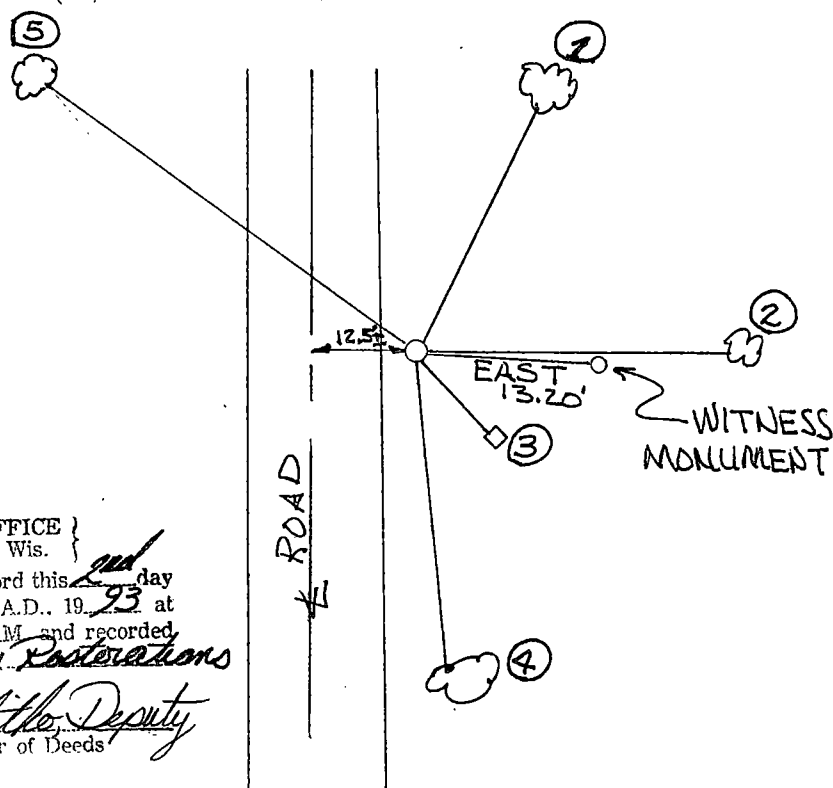
1975- Corner position monumented and recorded by Philip T. Hansen, S-498 on September 30, 1975, document No. 107880. He recovered a 2 1/2" iron pipe set by C.E. Walker in 1938, bent and reset a 1 1/2" O.D. iron pipe and also set a 2 1/2" x 30" Bernstein monument as a witness corner.

1993- I found both of Hansen's corners to be in good condition. I upgraded the corner with new accessories as shown below.

- (c) In the plan view drawing below, provide reference ties to at least 4 witness monuments, or, if the location is within a municipality, to at least 2 witness monuments. (witness monuments shall be made of concrete, natural stone, iron or other equally durable material.)

- (d) Show a plan view drawing depicting the relevant monuments and reference ties which is sufficient in detail to enable accurate relocation of the corner monument if the corner monument is disturbed. Indicate north.

- 1- Balsam 12", N32°E-32.87'
- 2- Spruce 20", N87°E-36.62' (existing B.T.)
- 3- Steel sign post - S.E.-3.05'
- 4- Spruce 14", S17°E-33.21'
- 5- R. Pine 3", N59°W-68.14'



REGISTER'S OFFICE }
 Forest County, Wis.

Received for record this 2nd day
 of June A.D. 1993 at
12 o'clock P.M. and recorded
 in Vol. Logan Posters
 page 1

Edith Chittlo Deputy
 Register of Deeds

- (e) Describe any material discrepancy between the location of the corner as restored or reestablished and the location of that corner as previously restored or reestablished by distance and direction. Show the discrepancy on the plan view drawing under (d), above. Show the distances between the corner as previously restored or reestablished and (1) the corner as restored or reestablished, and (2) to at least 2 of the witness monuments shown on the drawing in (d), above.

None

- (f) Was the corner restored through acceptance of (1) an obliterated evidence location, or, (2) a found perpetuated location?

(2) A found perpetuated location.

- (g & h) Was the corner reestablished through lost corner proportionate methods? If so, show the method, including the directions and distances to other public land survey corners used as evidence or used for proportioning in determining the corner location?

No

- (1) I, John R. Garske, S-1685


(type or print name) certify that the corner location shown on this record was determined by me or under my direction and control and that this U.S. Public Land Survey Monument Record is correct and complete to the best of my knowledge and belief.

Signature

Date

CERTIFICATE READY FOR FILING:

District Ranger



CERTIFIED LAND CORNER RESTORATION

Index No. **A 11**

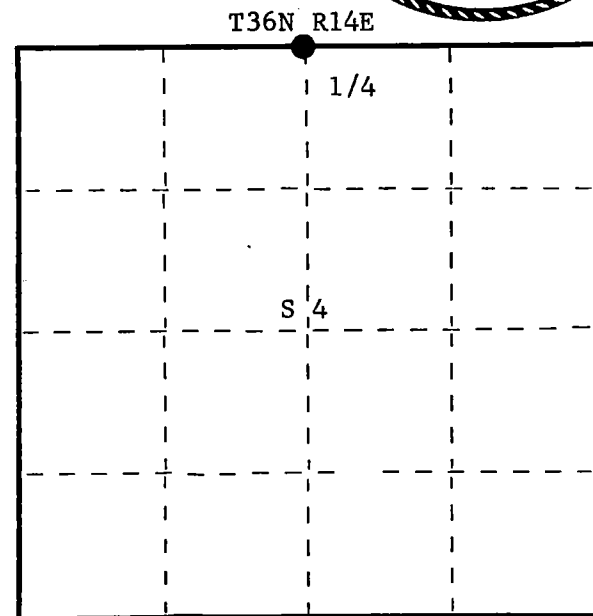

State of Wisconsin }
County of Forest } ss.

I Philip T. Hansen, do hereby
certify that on the 8th day
of December, 19 75, I found
evidence of the Quarter
corner of Section 4 and 33
Township 36-37, North, Range
14 East, Fourth Principal Meridian,
as described hereon; and that from this evidence
I established a new monument and accessories
as described hereon to perpetuate the original
location of this corner.

Resident witnesses:

Glen Barker

Jim Claflin



○ = Corner monument restored.

History of original corner establishment: Original corner established by Alfred Curtiss in 1858 from which yellow birch 16" bears N45°W 18 lks. and yellow birch 12" bears S60°E 10 lks. Corner reestablished by I.R. Ritter, County Surveyor, in 1921 while making retracement of section 33. Set new cedar post and made NBT's - fir 8" N45°E 6-1/2 lks. and fir 4" N60°W 20-1/2 lks.

Corner recovered by Ray Leigh, Consolidated Forester. Set 1-1/2" iron pipe in place of Ritter's wooden post.

Description of corner evidence found: Recovered 1-1/2" iron pipe set by Ray Leigh. Old squared wood post was lying beside it.

No evidence of Ritter's OBT's.

Description of monument and accessories I established to perpetuate the original location of this corner. Replaced 1-1/2" iron pipe with 2-1/2" Berntsen, A-1 Federal Monument, aluminum with magnet installed in cap and base. Pipe projects 18" above ground. Cap stamped -

NBT's - W. spruce 9" N56°E 94.5 lks. scribed 1/4 BT.
W. birch 10" S59°E 91 lks. scribed 1/4 BT.

No other trees suitable for BT's.
Pipe and NBT's painted blue.

S498
T37N R14E
S | 33
S | 4
T36N R14E
1975

Dated at Argonne, Wis., this 15th day of December, 19 75

Signature Philip T. Hansen Title Reg. Land Surveyor Registration No. S-498
(County Surveyor, Registered Land Surveyor, or other duly authorized official)

Office of Register of Deeds, County of Forest, I hereby certify that the within
instrument was filed in this office for record on the 23rd day of December, 19 75
at 2:30 o'clock P. M.

Eugene Stutzman
(Register of Deeds)

By _____ Deputy

DOCUMENT NUMBER **108433**

FORM 985 R. C. MILLER CO., MILWAUKEE

02004330020

CERTIFIED LAND CORNER RESTORATION

State of Wisconsin }
County of Forest } ss.

I, Milo E. Stefan, do hereby certify that on the 21 day of October, 19 80,
I found evidence of the North Quarter corner of Section 1
Township 36 and 37 North, Range 14 East, Fourth Principal Meridian, as described
hereon; and that from this evidence I established a new monument and accessories as described hereon to per-
petuate the original location of this corner:

Description of original monument and accessories and subsequent restorations:

Surveyed by Alfred Curtis in 1858.
Set Wood Post
Sugar 10", S30°E, 14 lks.
Sugar 12", N24°W, 33 lks.

Description of corner evidence found:

1½" ironpipe and fallen wood post
Stump Hole, S30°E, 9.5'
Stump Hole, N20°W, 22.0'

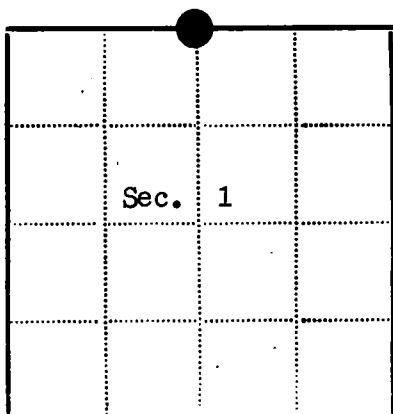
Description of monument and accessories I established to perpetuate the location of this corner:

At corner position set 2 inch by 30 inch aluminum pipe with cap stamped:
T37N, T36N, R14E, ¼, S36, S1, 1980, R.L.S. 1558

From which the following bear:

Hemlock 14", N44°E, 25.28'
Sugar Maple 6", S33°E, 43.92'
Sugar Maple 8", N85°W, 24.78'

DOCUMENT NO.
119864



● - Corner monument restored
□ -

Resident witnesses.....

Dated at Laona Wisconsin, this 3 day of November,
19 80.

Signature Milo E. Stefan Title Land Surveyor
(County Surveyor, Registered Land Surveyor, or other duly authorized official)

Surveyors Registration No. 1558

Office of Register of Deeds County of Forest

I hereby certify that the within instrument was filed in this office for record
on the 2nd day of June, 19 81, and was filed in Book
No. _____ Page No. _____ of County Records.

Signature Eugene Stetson Title Register of Deeds

Township 36N, Range 14E, Section 1, Index No. A-23, Page No. _____

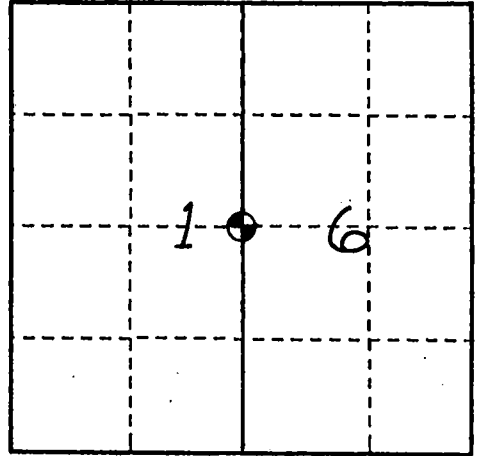
U. S. PUBLIC LAND SURVEY MONUMENT RECORD

INSTRUCTIONS:

This record shall show the location of the corner and shall include all of the following nine elements (a through i).

- (a) Identify the corner by reference to the U.S. public land survey system.
 ○ = Corner monument restored.

1/4 corner common to Sections 1 & 6,
 T36N, R13-14E, 4th P.M., Forest
 County, WI.



- (b) Describe any record evidence, monument evidence, occupational evidence, testimonial evidence or any other material evidence you considered, and whether the monument was found or placed.

Original survey by Alfred Millard, Deputy Surveyor, in 1858.

Original Bearing Trees:

Sugar 12", N53°W - 26 links

Elm 12", N85°E - 40 links

I found a 2" diameter x 5' long iron pipe with a brass cap set by C.E. Walker, County Surveyor, in 1938. There is no record information on this corner or Walker's notes as to how he monumented this position. However, Walker's work has been found to be of good quality throughout the area as attested to by discussions with other surveyors and from other monuments found and accepted.

In 1992, I made a careful search of the area for original evidence and could find none and, therefore, accepted the monument found as marking the correct corner position.

- (c) In the plan view drawing below, provide reference ties to at least 4 witness monuments, or, if the location is within a municipality, to at least 2 witness monuments. (witness monuments shall be made of concrete, natural stone, iron or other equally durable material.)

- (d) Show a plan view drawing depicting the relevant monuments and reference ties which is sufficient in detail to enable accurate relocation of the corner monument if the corner monument is disturbed. Indicate north.

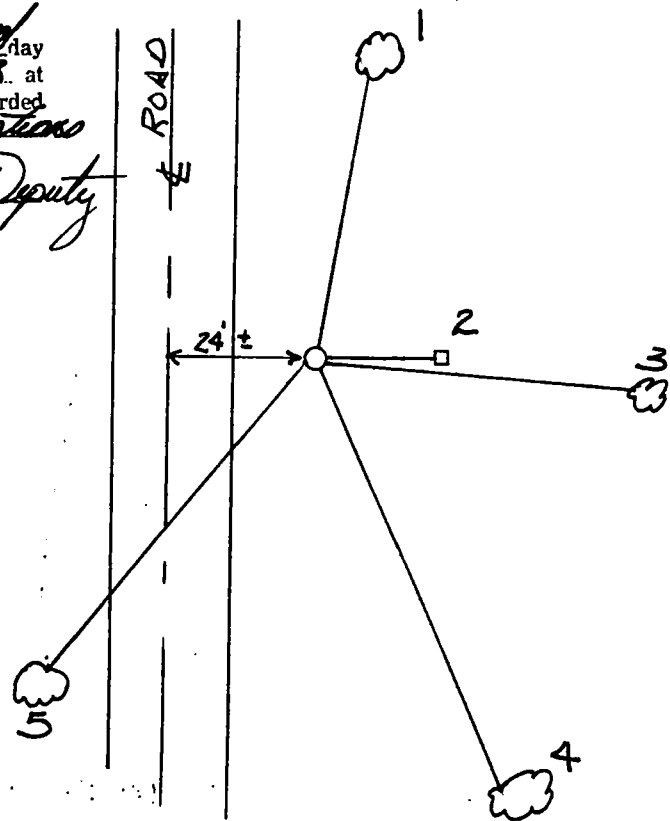
REGISTER'S OFFICE
 Forest County, Wis.

Received for record this 2nd day
 of June A.D. 1993 at
12 o'clock P.M. and recorded
 in Vol. County Restorations
 page 51

John C. Little, Deputy
 Register of Deeds

Found a 2" diameter iron pipe with
 a 2 1/2" diameter brass cap (stamped).

- 1- 8" Balsam-N04°E-37.67 feet
 2- Steel sign post-East-2.24 feet
 3- 7" Black Cherry-S85°E-32.94 feet
 4- 8" Balsam-S30°E-37.33 feet
 5- 6" Spruce-S39°W-77.94 feet



(a) Describe any material discrepancy between the location of the corner as restored or reestablished and the location of that corner as previously restored or reestablished by distance and direction. Show the discrepancy on the plan view drawing under (d), above. Show the distances between the corner as previously restored or reestablished and (1) the corner as restored or reestablished, and (2) to at least 2 of the witness monuments shown on the drawing in (d), above.

None

(f) Was the corner restored through acceptance of (1) an obliterated evidence location, or, (2) a found perpetuated location?

(2) A found perpetuated location.

(g & h) Was the corner reestablished through lost corner proportionate methods? If so, show the method, including the directions and distances to other public land survey corners used as evidence or used for proportioning in determining the corner location?

No

(1) I, John R. Garske, S-1685


(type or print name) certify that the corner location shown on this record was determined by me or under my direction and control and that this U.S. Public Land Survey Monument Record is correct and complete to the best of my knowledge and belief.

Signature

Date

CERTIFICATE READY FOR FILING:

Sue Vap
District Ranger



DOCUMENT NUMBER
137126

FORM 985 H. C. MILLER CO., MILWAUKEE

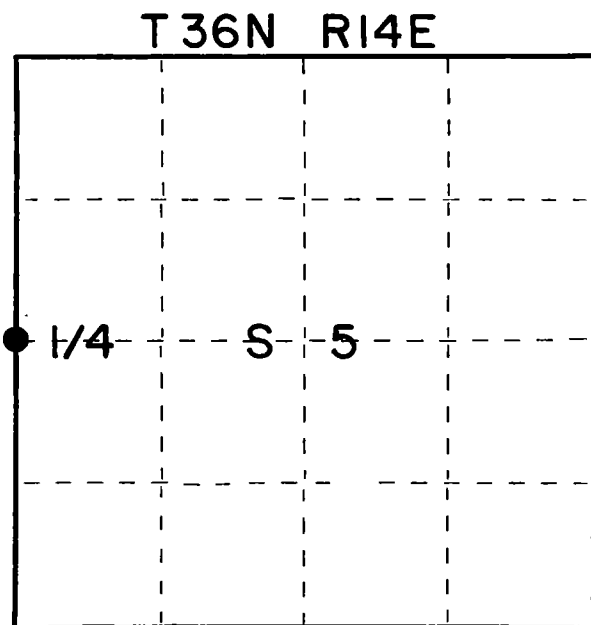
State of Wisconsin }
County of Forest } ss.

I Glen Barker, do hereby
certify that on the 22nd day
of December, 19 88, I found
evidence of the 1/4
corner of Section 5 & 6
Township 36, North, Range
14 East, Fourth Principal Meridian,
as described hereon; and that from this evidence
I established a new monument and accessories
as described hereon to perpetuate the original
location of this corner.

Resident witnesses:

N. Spiess

D. Broadbridge



○ = Corner monument restored.

CERTIFIED LAND CORNER RESTORATION
U.S. Public Land Survey Monument Record

Index No. C-5

History of original corner establishment:

Original Corner established by James McBride deputy surveyor in 1859 from which
Birch 6" bears S36E 61 Lks and Birch 7" N51W 8 Lks

Description of corner evidence found:

No evidence of original or other. Set 1/4 on proportionate method total distance
from Section 5-6-31-32 T36 & 37N R14E to Section Corner 5-6-7-8 is 5335.65'.
Set 1/4 corner proportional to original distance 5385.60'.

Description of monument and accessories I established to perpetuate the original location of this corner.
Set a 2 1/4" Forest County aluminum monument with 3/4" alloy cap stamped. Monument
projects 5" above ground.

Marked NBT:

Maple 10"	S76E	34.34'
Maple 8"	S49W	12.38'
Maple 6"	N6W	9.94'
Sugar 6"	N44E	52.99'

	T36N	R14E
1/4	S6	S5
	S-1682	1988

Dated at Rhinelander, Wis., this 14th day of March, 19 89.

Signature Glen Barker Title Registered Land Surveyor Registration No. 1682
(County Surveyor, Registered Land Surveyor, or other duly authorized official)

Office of Register of Deeds, County of Forest, I hereby certify that the within
instrument was filed in this office for record on the 31st day of March, 1989
at 10:25 o'clock A. M.

Paul Aschenbrenner
(Register of Deeds)

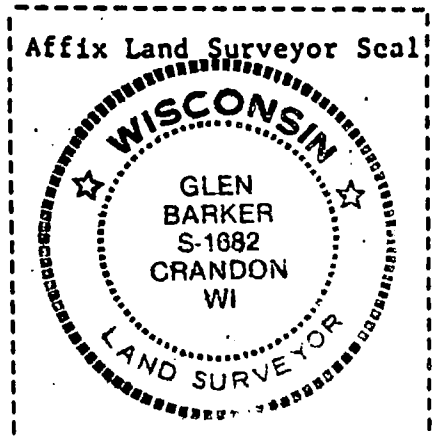
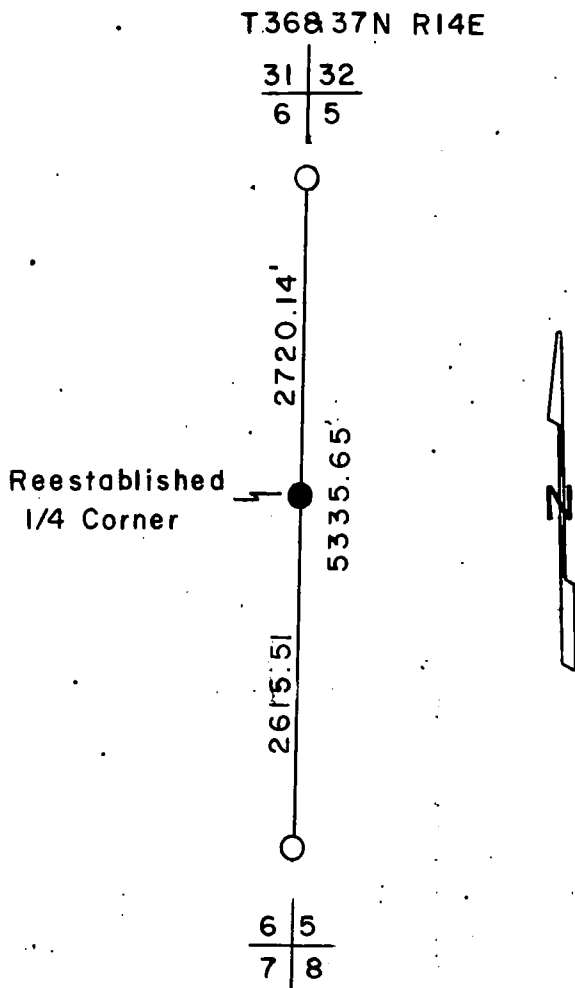
By Deputy

4304062000

(c) Describe any material discrepancy between the location of the corner as restored or reestablished and the location of that corner as previously restored or reestablished by distance and direction. Show the discrepancy on the plan view drawing under (d), above. Show the distances between the corner as previously restored or reestablished and (1) the corner as restored or reestablished, and (2) to at least 2 of the witness monuments shown on the drawing in (d), above.

(f) Was the corner restored through acceptance of (1) an obliterated evidence location, or, (2) a found perpetuated location?

(g&h) Was the corner reestablished through lost corner proportionate methods? If so, show the method, including the directions and distances to other public land survey corners used as evidence or used for proportioning in determining the corner location?



(i) I, Glen Barker
(type or print name) certify that the corner location shown on this record was determined by me or under my direction and control and that this U.S. Public Land Survey Monument Record is correct and complete to the best of my knowledge and belief.

Signature

Date

CERTIFIED LAND CORNER RESTORATION

Index No. **C 13**


State of Wisconsin }
County of Forest } ss.

I Philip T. Hansen, do hereby
certify that on the 8th day
of December, 19 75, I found
evidence of the Quarter
corner of Section 3 and 4
Township 36, North, Range
14 East, Fourth Principal Meridian,
as described hereon; and that from this evidence
I established a new monument and accessories
as described hereon to perpetuate the original
location of this corner.

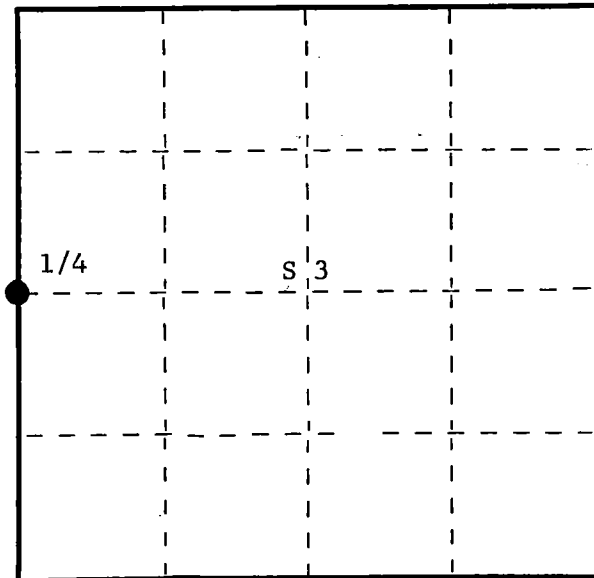
Resident witnesses:

Glen Barker

Jim Claflin



T36N R14E



○ = Corner monument restored.

History of original corner establishment: Original corner established by James McBride, Deputy Surveyor, in 1859 from which tamarack 8" bears N60°E 28 lks. and tamarack 10" bears N20°W 30 lks.

This corner has been maintained by Ray Leigh, Consolidated Papers' Forester, for many years. Found evidence of old corner. Set 1-1/2" iron pipe in place of old squared cedar post.

Description of corner evidence found: Recovered a 1-1/2" x 8' iron pipe in good condition. Old squared cedar post lying on ground beside it.

Recovered OBT - cedar 12" S10°W 8.7 lks. scribed 1/4 BT.

Description of monument and accessories I established to perpetuate the original location of this corner. Replaced 1-1/2" iron pipe with 2-1/2" Berntsen, A-1 Federal Monument, aluminum with magnet installed in cap and base. Pipe projects 18" above ground. Cap stamped -

NBT - Cedar 10" N88°E 22.5 lks. scribed 1/4 BT.
Cedar 10" N14°E 44 lks. scribed 1/4 BT.

Pipe and NBT's painted blue.

S498
T36N R14E
1/4

S4	S3
----	----

1975

Dated at Argonne, Wis., this 15th day of December, 19 75.

Signature Philip T. Hansen Title Registered Land Surveyor Registration No. S-498
(County Surveyor, Registered Land Surveyor, or other duly authorized official)

Office of Register of Deeds, County of Forest, I hereby certify that the within instrument was filed in this office for record on the 23rd day of December, 19 75 at 2:30 o'clock P. M.

Eugene Stutzman
(Register of Deeds)

DOCUMENT NUMBER --- **108434**

By _____ Deputy

CERTIFIED LAND CORNER RESTORATION

State of Wisconsin }
County of Forest } ss.

I Jean F. Resvick, do hereby certify that on the 27 day of April, 19 77, I found evidence of the West Quarter corner of Section 2 Township 36 North, Range 14 East, Fourth Principal Meridian, as described hereon; and that from this evidence I established a new monument and accessories as described hereon to perpetuate the original location of this corner:

Description of original monument and accessories and subsequent restorations:

Surveyed by James McBride in 1859
South corrected on west side of section 2, 40.22 chains, set 1/4 quarter section post.
Cedar 14", N34°W, 11 lks.
Cedar 12", S63°E, 7 lks.

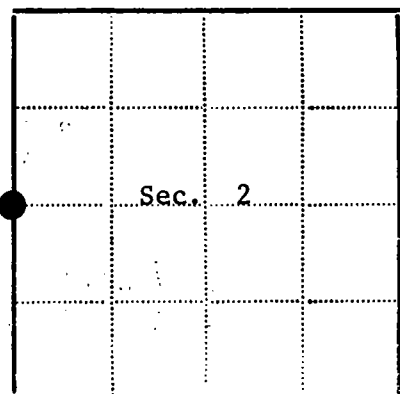

Description of corner evidence found:

Fallen post, 5" x 5" x 6' and 4" x 4" x 18" very decayed post along side 6' post.
From point of these posts, very decayed cedar stumps remains at bearings and distances as called for in original notes. Many blazes and overgrowth on fallen cedar fragments.

Description of monument and accessories I established to perpetuate the location of this corner: From Cedar Stumps, Placed 2" inside diameter, 5 foot long, concrete filled galvanized iron pipe, capped with 3" brass cap, stamped T36N, R14E, 1/4, S2, S3, 1977, S-802.

Blazed and scribed the following new bearing trees:

Cedar 7", N83°E, 32.06 ft.
Cedar 10", S74°W, 20.76 ft.
Cedar 7", N25°W, 9.41 ft.
Set sign post 0.50 ft. East of monument.



● - Corner monument restored
□ -

Resident witnesses _____
Dated at Rhineland Wisconsin, this 27th day of June, 19 77.

Signature Jean F. Resvick Title Land Surveyor
(County Surveyor, Registered Land Surveyor, or other duly authorized official)

Surveyors Registration No. S-802 DOCUMENT NUMBER 111737

Office of Register of Deeds County of Forest
I hereby certify that the within instrument was filed in this office for record on the 27th day of June, 19 77, and was filed in Book No. _____ Page No. _____ of County Records.

Signature Eugene Stagny Title Register of Deeds

Township 36 North, Range 14 East, Section 2, Index No. C-17, Page No. _____

Stock No. 26273
DOCUMENT NUMBER
145205

FORM 985 H. C. MILLER CO., MILWAUKEE

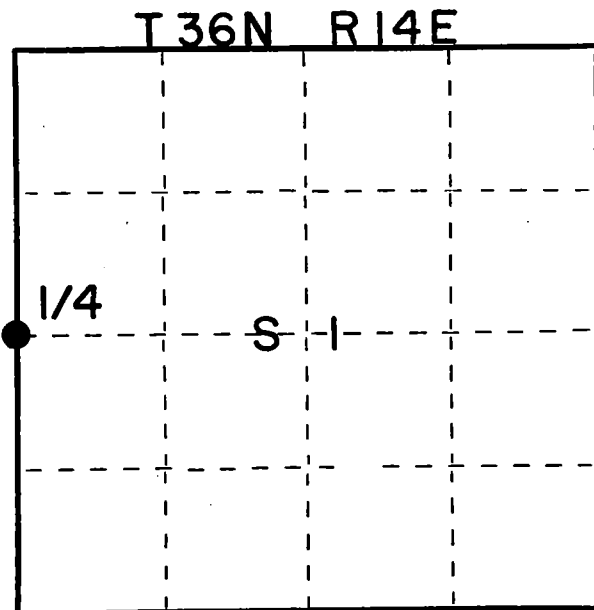
State of Wisconsin } ss.
County of.....FOREST.....

I, Glen Barker, do hereby
certify that on the 23rd day
of July, 1991, I found
evidence of the Quarter
corner of Sections 1 & 2
Township 36, North, Range
14 East, Fourth Principal Meridian,
as described hereon; and that from this evidence
I established a new monument and accessories
as described hereon to perpetuate the original
location of this corner.

Resident witnesses:

.....N. Spiess.....

.....J. Spiess.....



○ = Corner monument restored.

CERTIFIED LAND CORNER RESTORATION
U. S. PUBLIC LAND SURVEY

Index No. C-21

History of original corner establishment:

Original corner established by James McBride, Gov't Deputy Surveyor in 1859, from which 8" Cedar bears N20E, 18 lks. and 10" Spruce bears N60W, 17 lks.

Description of corner evidence found:

Re-established Quarter Section Corner on a proportionate measurement to the G.L.O. Survey of 1859.

Total distance from the Southwest Section Corner to the Northwest Section Corner of Section 1 is 5396.11'.

Set Quarter Section Corner 2704.14' of Southwest Section Corner and 2691.97' of Northwest Section Corner on a straight line between the two.

Description of monument and accessories I established to perpetuate the original location of this corner.

Set a 2-1/4" Forest County Aluminum pipe with 3-1/4" alloy cap.

Marked N.B.T.'s:

Cedar 5"	S40E	16.58'
Cedar 8"	S28W	29.30'
Cedar 10"	N89W	32.03'
Cedar 8"	N2E	26.61'

	T36N	R14E
1/4	S2	S1
	1991	
	S1682	
	FOREST COUNTY	

Dated at Rhineland, Wis., this 12th day of December, 1991

Signature Glen Barker Title Registered Land Surveyor Registration No. S-1682
(County Surveyor, Registered Land Surveyor, or other duly authorized official)

Office of Register of Deeds, County of Forest, I hereby certify that the within
instrument was filed in this office for record on the 13th day of August, 1992
at 9:30 o'clock A. M.

Paul Aschenbrenner
(Register of Deeds)

By _____ Deputy

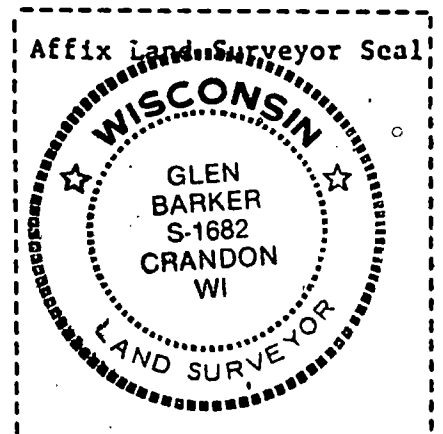
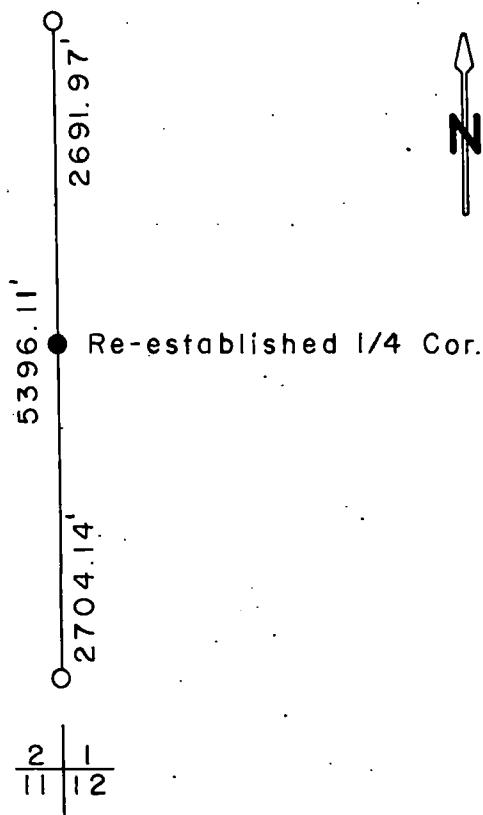
43614022000

e) Describe any material discrepancy between the location of the corner as restored or reestablished and the location of that corner as previously restored or reestablished by distance and direction. Show the discrepancy on the plan view drawing under (d), above. Show the distances between the corner as previously restored or reestablished and (1) the corner as restored or reestablished, and (2) to at least 2 of the witness monuments shown on the drawing in (d), above.

(f) Was the corner restored through acceptance of (1) an obliterated evidence location, or, (2) a found perpetuated location?

(g&h) Was the corner reestablished through lost corner proportionate methods? If so, show the method, including the directions and distances to other public land survey corners used as evidence or used for proportioning in determining the corner location?

35|36
2|1



(i) I, GLEN BARKER
(type or print name) certify that the corner location shown on this record was determined by me or under my direction and control and that this U.S. Public Land Survey Monument Record is correct and complete to the best of my knowledge and belief.

Signature

Date

12/12/92

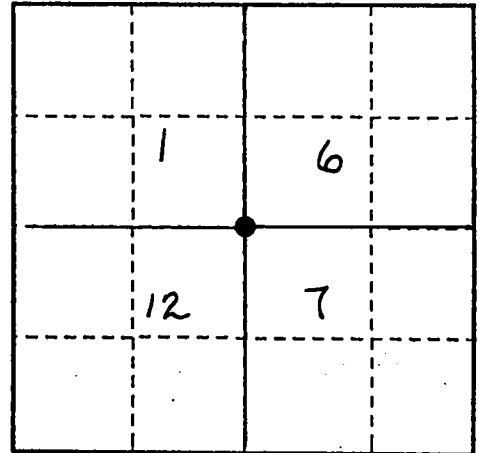
U. S. PUBLIC LAND SURVEY MONUMENT RECORD

INSTRUCTIONS:

This record shall show the location of the corner and shall include all of the following nine elements (a through i).

- (a) Identify the corner by reference to the U.S. public land survey system.
○ = Corner monument restored.

Corner common to Sections 1, 6, 7 & 12,
T36N, R13-14E, 4th P.M., Forest
County, WI.



- (b) Describe any record evidence, monument evidence, occupational evidence, testimonial evidence or any other material evidence you considered, and whether the monument was found or placed.

Original survey by A. Millard, Deputy Surveyor, in 1858.

Original Bearing Trees:

Hemlock 18", N33°E - 45 links
Sugar 10", S62°E - 13 links

Sugar 15", N55°W - 45 links
Hemlock 18", S65°W - 71 links

1938- The position is monumented by a 2" x 5' long iron pipe with a brass cap as set by C.E. Walker in 1938.

1975- The corner position is recorded by Thomas Arnott S-887, on Document No. 108075 on October 28, 1975.

1993- I found the ^{*}monument to be in good condition and established additional accessories as noted below.

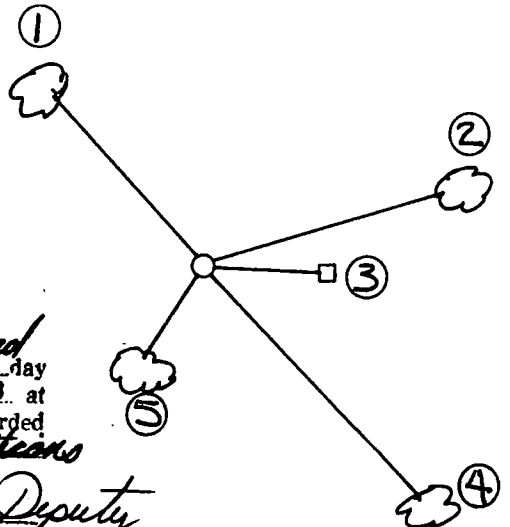
- (c) In the plan view drawing below, provide reference ties to at least 4 witness monuments, or, if the location is within a municipality, to at least 2 witness monuments. (witness monuments shall be made of concrete, natural stone, iron or other equally durable material.)

- (d) Show a plan view drawing depicting the relevant monuments and reference ties which is sufficient in detail to enable accurate relocation of the corner monument if the corner monument is disturbed. Indicate north.

Found 2" diameter x 5' long iron pipe with a stamped brass cap.

- 1- 10" Sugar-N50°W-15.15 feet
2- 12" Sugar-N74°E-18.92 feet
3- Steel sign post-East-2.73 feet
4- 13" Sugar-S33°W-3.83 feet

REGISTER'S OFFICE
Forest County, Wis.
Received for record this 2nd day
of June A.D. 1993 at
12 o'clock P.M. and recorded
in Vol. Cayan. Restrictions
page 51
Robert Chittie, Deputy
Register of Deeds



(e) Describe any material discrepancy between the location of the corner as restored or reestablished and the location of that corner as previously restored or reestablished by distance and direction. Show the discrepancy on the plan view drawing under (d), above. Show the distances between the corner as previously restored or reestablished and (1) the corner as restored or reestablished, and (2) to at least 2 of the witness monuments shown on the drawing in (d), above.

None

(f) Was the corner restored through acceptance of (1) an obliterated evidence location, or, (2) a found perpetuated location?

(2) A found perpetuated location.

(g & h) Was the corner reestablished through lost corner proportionate methods? If so, show the method, including the directions and distances to other public land survey corners used as evidence or used for proportioning in determining the corner location?

No

(1) I, John R. Garske, S-1685

(type or print name) certify that the corner location shown on this record was determined by me or under my direction and control and that this U.S. Public Land Survey Monument Record is correct and complete to the best of my knowledge and belief.

Signature

Date

CERTIFICATE READY FOR FILING:

District Ranger



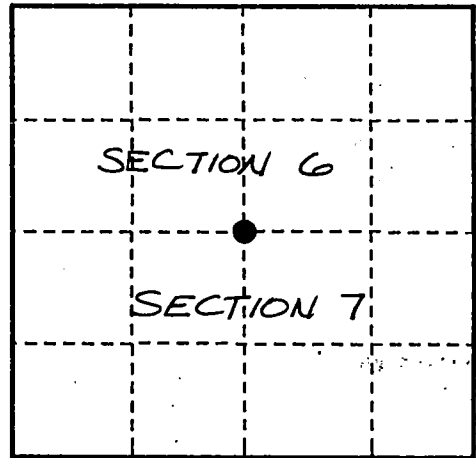
U. S. PUBLIC LAND SURVEY MONUMENT RECORD

INSTRUCTIONS:

This record shall show the location of the corner and shall include all of the following nine elements (a through i).

- (a) Identify the corner by reference to the U.S. public land survey system.
 O = Corner monument restored.

Quarter corner to Sections 6 & 7,
 T36N, R14E



- (b) Describe any record evidence, monument evidence, occupational evidence, testimonial evidence or any other material evidence you considered, and whether the monument was found or placed.

Original corner set by James McBride in July 1859.

Original Bearing Trees:

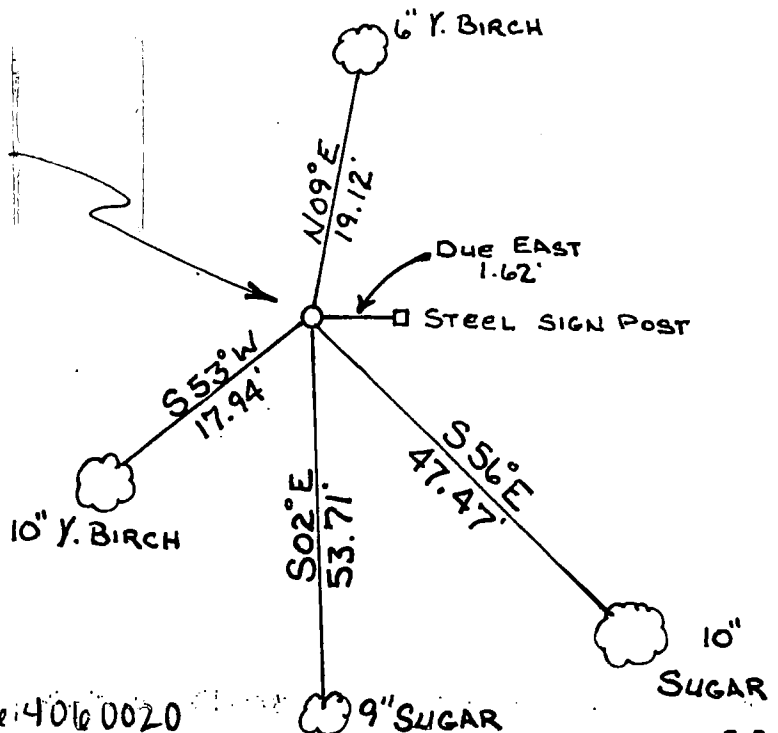
Cedar - 8" - N36°W - 42 links
 Spruce - 10" - S15°E - 30 links

I positioned a math point at the corner location from which to search and found no evidence of the original bearing trees. The corner position falls on high ground in open hardwoods which is not consistent with the original notes pointing out swamp calls.

I set the corner at the proportionate position.

- (c) In the plan view drawing below, provide reference ties to at least 4 witness monuments, or, if the location is within a municipality, to at least 2 witness monuments. (witness monuments shall be made of concrete, natural stone, iron or other equally durable material.)
- (d) Show a plan view drawing depicting the relevant monuments and reference ties which is sufficient in detail to enable accurate relocation of the corner monument if the corner monument is disturbed. Indicate north.

Set a 2 1/4" diameter x 36" long aluminum monument with a 3 1/4" diameter aluminum cap stamped: 1/4, S6, S7, T36N, R14E, 1993, S1685



REGISTER'S OFFICE
 Forest County, Wis.

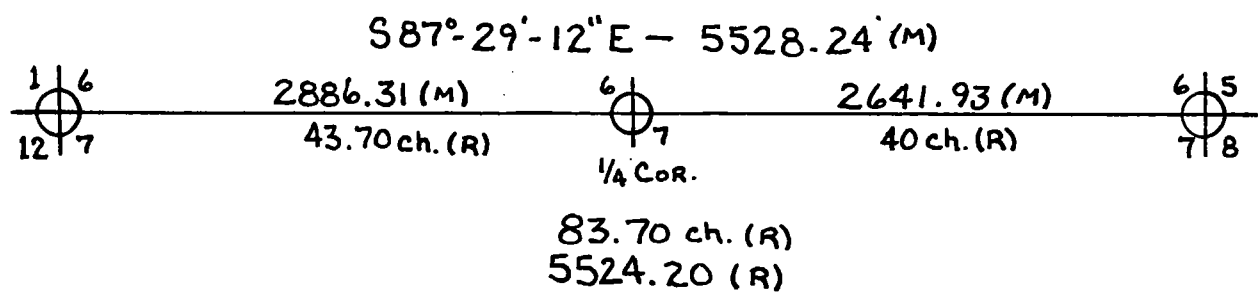
Received for record this 2nd day
 of June A.D., 1993 at
12 o'clock P.M. and recorded
 in Vol. Coram Restorations
 page E-3

Christ Ch. Ho Deputy
 Register of Deeds


(e) Describe any material discrepancy between the location of the corner as restored or reestablished and the location of that corner as previously restored or reestablished by distance and direction. Show the discrepancy on the plan view drawing under (d), above. Show the distances between the corner as previously restored or reestablished and (1) the corner as restored or reestablished, and (2) to at least 2 of the witness monuments shown on the drawing in (d), above.

(f) Was the corner restored through acceptance of (1) an obliterated evidence location, or, (2) a found perpetuated location?

(g & h) Was the corner reestablished through lost corner proportionate methods? If so, show the method, including the directions and distances to other public land survey corners used as evidence or used for proportioning in determining the corner location?



(R) - RECORDED (G.L.O)
(M) - MEASURED



(1) I, John R. Garske
(type or print name) certify that the corner location shown on this record was determined by me or under my direction and control and that this U.S. Public Land Survey Monument Record is correct and complete to the best of my knowledge and belief.

John R. Garske 1-13-93
Signature Date

CERTIFICATE READY FOR FILING:

Sue Vap
District Ranger

CERTIFIED LAND CORNER RESTORATION

Index No. **E 5**

State of Wisconsin }
County of Forest } ss.


I Philip T. Hansen, do hereby
certify that on the 15th day
of December, 1975, I found
evidence of the Section
corner of S5, 6, 7, and 8
Township 36, North, Range
14 East, Fourth Principal Meridian,
as described hereon; and that from this evidence
I established a new monument and accessories
as described hereon to perpetuate the original
location of this corner.

Resident witnesses:

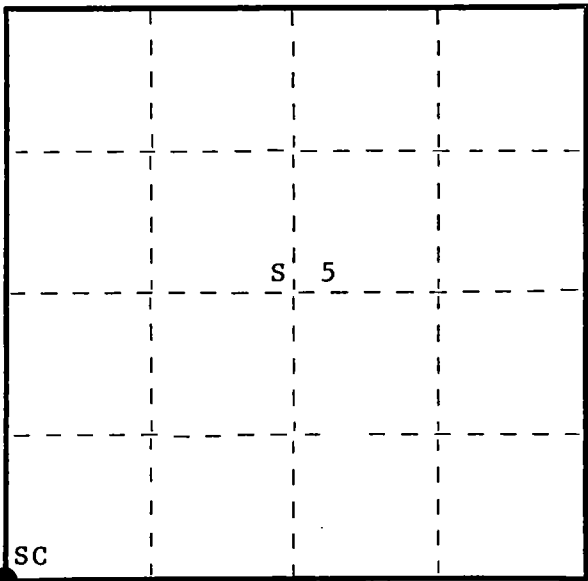
Glen Barker

Jim Claflin

Tom Jewell



T36N R14E



○ = Corner monument restored.

History of original corner establishment: Original corner established by James McBride, Deputy Surveyor, in 1859, from which sugar 7" bears N46°W 24 links, sugar 7" bears N26°E 34 links, birch 10" bears S67°E 15 links, and sugar 14" bears S15°W 40 links. This corner recovered by Ray Leigh about 1945. Recovered old wooden post. Set 1½" iron pipe to preserve it.

Description of corner evidence found: Recovered 4" squared wooden post, no scribing visible, and 1½" iron pipe setting beside it. Post scribed S5, S6, S7, and S8 in poor condition. Unable to locate any evidence of OBT's.

Description of monument and accessories I established to perpetuate the original location of this corner.

Replaced old wood post with 2½" Berntsen A-1 Federal Monument, aluminum, with magnet installed in cap and base. Pipe projects 18" above ground. Cap stamped -

Set 1½" iron pipe beside new pipe.

NBT's - Sugar 12" S53°E 70 links, scribed SC BT.
Sugar 6" N23°W 59.7 links, scribed SC BT.
Elm 8" N83°E 84.1 links, scribed SC BT.

S498
T36N R14E
Sec. 6 | 5
7 | 8
1975

Pipe and NBT's painted blue.

Dated at Argonne, Wis., this 22nd day of December, 1975.

Signature *Philip T. Hansen* Title Registered Land Surveyor Registration No. S-498
(County Surveyor, Registered Land Surveyor, or other duly authorized official)

Office of Register of Deeds, County of Forest, I hereby certify that the within instrument was filed in this office for record on the 5th day of January, 1976 at 2:45 o'clock P.M.

EUGENE STATEZNY
(Register of Deeds)
By *Eileen Schmidt* Deputy

DOCUMENT NUMBER 108493

FORM 985 H. C. MILLER CO., MILWAUKEE

436140000

DOCUMENT NUMBER

137127

FORM 985 H. C. MILLER CO., MILWAUKEE

State of Wisconsin }
County of Forest } ss.

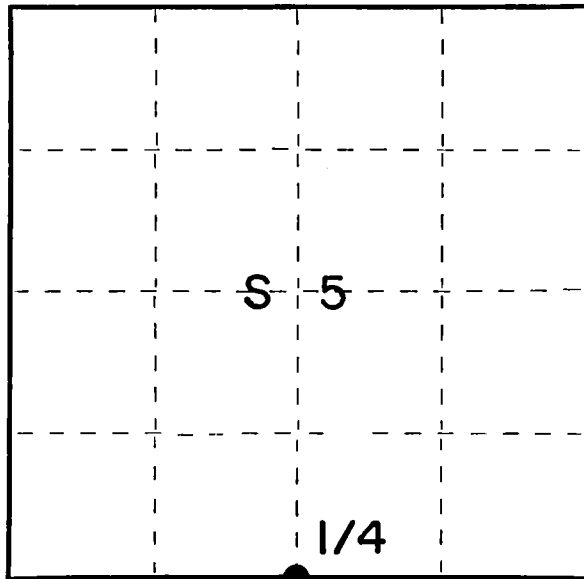
I Glen Barker, do hereby
certify that on the 5th day
of January, 19 89, I ~~found~~
~~restored~~ established the 1/4
corner of Section 5 & 8
Township 36, North, Range
14 East, Fourth Principal Meridian,
as described hereon; and that from this evidence
I established a new monument and accessories
as described hereon to perpetuate the original
location of this corner.

Resident witnesses:

Norm Spiess

Don Broadbridge

T36N R14E



○ = Corner monument restored.

CERTIFIED LAND CORNER RESTORATION
U.S. Public Land Survey Monument Record

Index No. E-7

History of original corner establishment:

Original corner established by James McBride, government deputy
surveyor in 1859 from which Hemlock 8" bears N17E 14 links and
Birch 8" S15W 15 links.

Description of corner evidence found:

Set 1/4 corner on proportionate method.

Total distance from SW Section Corner to SE Section Corner of Section
5 is 5560.70'. Set 1/4 corner at 2780.35' intermediate.

Description of monument and accessories I established to perpetuate the original location of this corner.

Set a 2 1/4" Forest County aluminum monument with a 3 1/4" alloy cap stamped:
Monument projects 6" above ground.

Marked NBT:

Maple 10" N6 W 19.75'
Sugar 4" N61E 26.17'
Maple 4" S71E 27.63'
Maple 6" S27W 59.44'

T36N R14E

1/4 $\frac{S}{S} \frac{5}{8}$

1989

S-1682

Forest County

Dated at Rhineland, Wis., this 14th day of March, 19 89.

Signature Glen Barker Title Registered Land Surveyor Registration No. 1682
(County Surveyor, Registered Land Surveyor, or other duly authorized official)

Office of Register of Deeds, County of Forest, I hereby certify that the within
instrument was filed in this office for record on the 31st day of March, 1989
at 10:25 o'clock A. M.

Paul Aschenbrenner
(Register of Deeds)

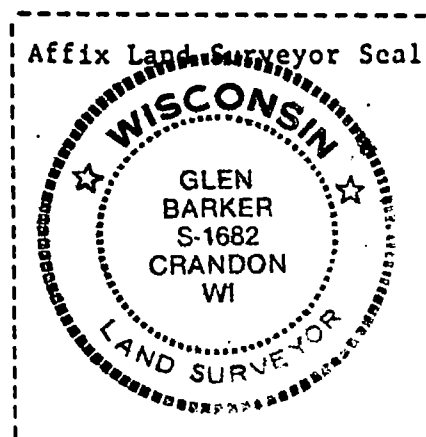
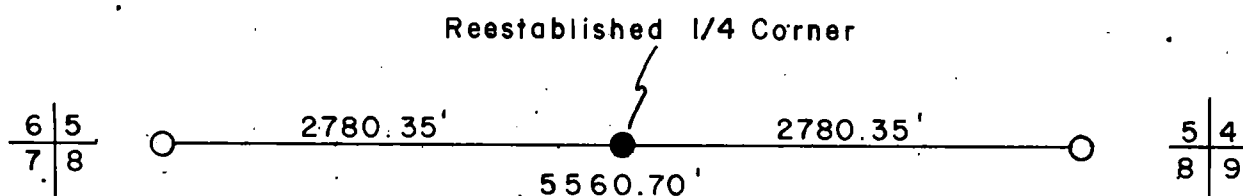
By _____ Deputy

43614050020

(c) Describe any material discrepancy between the location of the corner as restored or reestablished and the location of that corner as previously restored or reestablished by distance and direction. Show the discrepancy on the plan view drawing under (d), above. Show the distances between the corner as previously restored or reestablished and (1) the corner as restored or reestablished, and (2) to at least 2 of the witness monuments shown on the drawing in (d), above.

(f) Was the corner restored through acceptance of (1) an obliterated evidence location, or, (2) a found perpetuated location?

(g&h) Was the corner reestablished through lost corner proportionate methods? If so, show the method, including the directions and distances to other public land survey corners used as evidence or used for proportioning in determining the corner location?



(i) I, Glen Barker
(type or print name) certify that the corner location shown on this record was determined by me or under my direction and control and that this U.S. Public Land Survey Monument Record is correct and complete to the best of my knowledge and belief.

Glen Barker
Signature

3/14/89
Date

CERTIFIED LAND CORNER RESTORATION

Index No. E-9

E 9

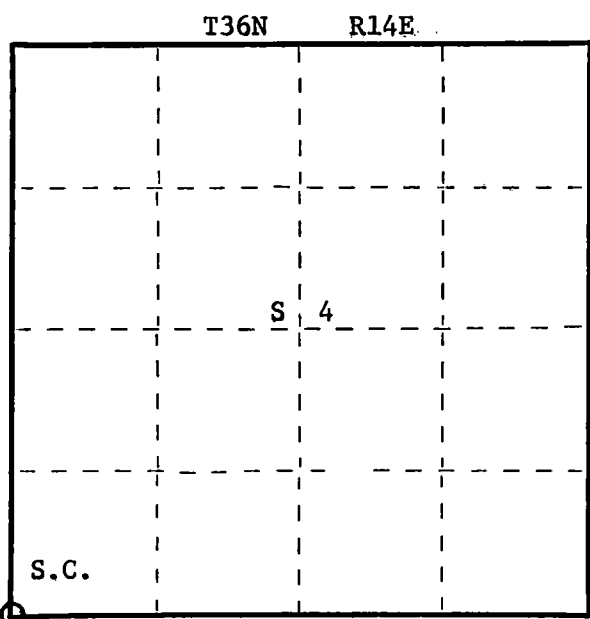

State of Wisconsin }
County of Forest } ss.

I, Glen Barker, do hereby
certify that on the 5th day
of November, 1982, I found
evidence of the Section
corner of Sections 4-5-8-9
Township 36, North, Range
14 East, Fourth Principal Meridian,
as described hereon; and that from this evidence
I established a new monument and accessories
as described hereon to perpetuate the original
location of this corner.

Resident witnesses:

Jim Claflin, Registered Land Surveyor

H. Wagoner



History of original corner establishment:

Original corner established by James McBride, government deputy surveyor, in 1859
from which Tamarack 52" bears N17W 30 links; Cedar 10" N5°E 14 links; Cedar 6" S88E 18
links and Fir 5" S25W 22 links.

Description of corner evidence found:

Recovered a very old 1-1/2" squared cedar post badly decayed, also an old 3" squared
cedar post laying down under moss and muck in cedar blow down.

Original B.T.:

Tamarack 52" N17W 30 links
now a rotted stump

Description of monument and accessories I established to perpetuate the original location of this corner.

Placed a 2-1/2" A-1 Forest County monument in position of old post point, stamped:
Monument projects 12" above ground.

Marked NBT's:

Cedar 6" S11W 25.42 feet
Cedar 10" S42E 28.75 feet
Cedar 12" S84E 27.0 feet
scribed S.C. - B.T.

T36N R14E
S.C. $\frac{5}{8} + \frac{4}{9}$
S1682-1982

Dated at Rhinelander, Wis., this 21st day of March, 1983

Signature Glen Barker Title Registered Land Surveyor Registration No. S-1682
(County Surveyor, Registered Land Surveyor, or other duly authorized official)

Office of Register of Deeds, County of Forest, I hereby certify that the within
instrument was filed in this office for record on the 7th day of April, 1983
at 9:30 o'clock A. M.

Eugene Stratemyer
(Register of Deeds)
By..... Deputy

DOCUMENT NO. **123143**

FORM 985
Stock No. 26272

4361405 0000

CERTIFIED LAND CORNER RESTORATION

Index No. E-10

E 10

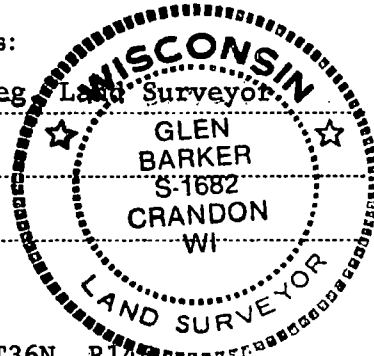
State of Wisconsin }
County of Forest } ss.

I, Glen Barker, do hereby
certify that on the 11th day
of November, 1982, I found
established ~~corner of the~~ W 1/16
corner of Sections 4 & 9
Township 36, North, Range
14 East, Fourth Principal Meridian,
as described hereon; and that from this evidence
I established a new monument and accessories
as described hereon to perpetuate the original
location of this corner.

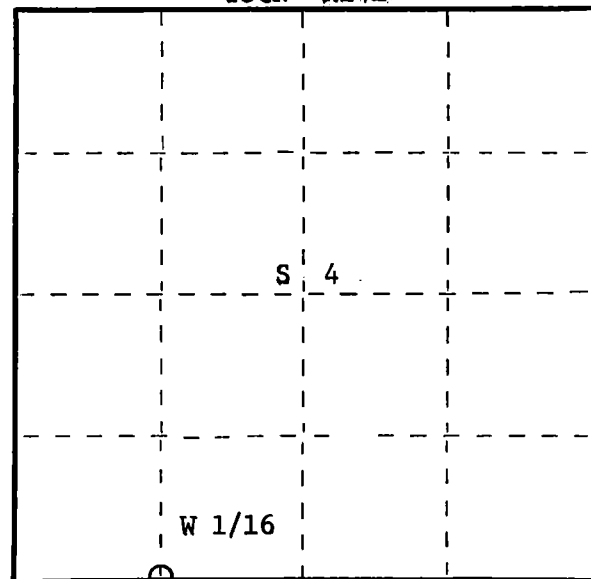
Resident witnesses:

J. Claflin, Reg. Land Surveyor

H. Wagoner



T36N R14E



○ = Corner monument restored.

History of original corner establishment:

No evidence of any previous corner.

Description of corner evidence found:

Total distance from section corner 4-5-8-9 to 1/4 corner between sections 4 & 9
is 2579.60 feet at bearing N 85-12-14 E.
Set W 1/16 1289.80 feet intermediate.

Description of monument and accessories I established to perpetuate the original location of this corner.

Set a 1" iron pipe with 2" diameter alloy cap - stamped:

Monument projects 18" above ground.

Marked NBT's:

Basswood 12" N2°E 19.80 feet
Elm 10" N58W 38.45 feet
scribed 1/16 B.T.

S1682
T36N R14E
W 1/16 S+4
S+9
CPI-1982

Dated at Rhinelander, Wis., this 21st day of March, 1982

Signature Glen Barker Title Registered Land Surveyor Registration No. S-1682
(County Surveyor, Registered Land Surveyor, or other duly authorized official)

Office of Register of Deeds, County of Forest, I hereby certify that the within
instrument was filed in this office for record on the 7th day of April, 1983
at 9:30 o'clock A. M.

Eugene Staszewski
(Register of Deeds)

DOCUMENT NO. **123144**

By.....Deputy

FORM 985
K.C. Miller Company
Stock No. 26272

43614040030

CERTIFIED LAND CORNER RESTORATION

Index No. E-11

E 11


State of Wisconsin }
County of Forest } ss.

I, Glen Barker, do hereby
certify that on the 17th day
of November, 1982, I ~~have~~
~~monumented~~ established
~~monumented~~ the Quarter
corner of Sections 4 & 9
Township 36, North, Range
14 East, Fourth Principal Meridian,
as described hereon; and that from this evidence
I established a new monument and accessories
as described hereon to perpetuate the original
location of this corner.

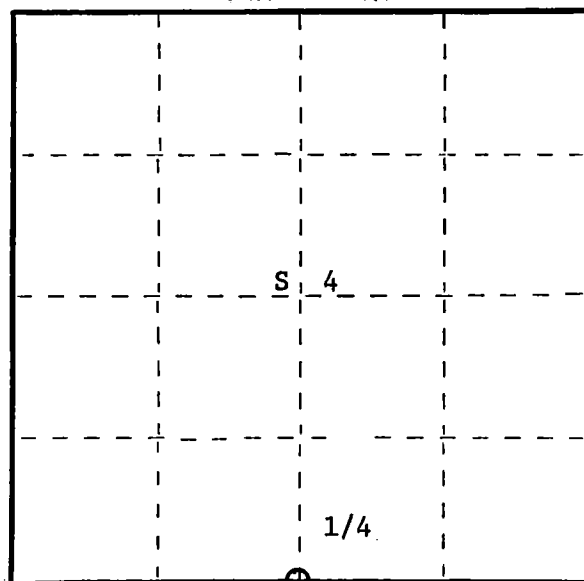
Resident witnesses:

J. Claflin, Reg. Land Surveyor

H. Wagoner



T36N R14E



○ = Corner monument restored.

History of original corner establishment:

Original corner established by James McBride, government deputy surveyor, in 1859,
from which Sugar 8" bears N20E 60 links and Birch 14" bears S18W 35 links.

Description of corner evidence found:

Total distance from section corner 3-4-9-10 to section corner 4-5-8-9 is 5159.20 feet
at bearing S85-13-14W.
Set 1/4 corner 2579.60 feet intermediate.

Description of monument and accessories I established to perpetuate the original location of this corner.

Set a 2-1/2" A-1 Forest County monument, cap stamped:

Monument projects 12" above ground.

Marked NBT's:

Sugar 6" S67E 32.73 feet
Sugar 6" S28W 64.42 feet
Sugar 7" N80W 37.12 feet
Cherry 10" N9°W 62.43 feet
scribed 1/4 - B.T.

T36N R14E
1/4 S+4
S+9
S1682-1982

Dated at Rhinelander, Wis., this 21st day of March, 1983

Signature Glen Barker Title Registered Land Surveyor Registration No. S-1682
(County Surveyor, Registered Land Surveyor, or other duly authorized official)

Office of Register of Deeds, County of Forest, I hereby certify that the within
instrument was filed in this office for record on the 7th day of April, 1983
at 9:30 o'clock A. M.

Eugene Stetson
(Register of Deeds)

By..... Deputy

DOCUMENT NO. **123145**

Stock No. 26272

FORM 983

43614040020

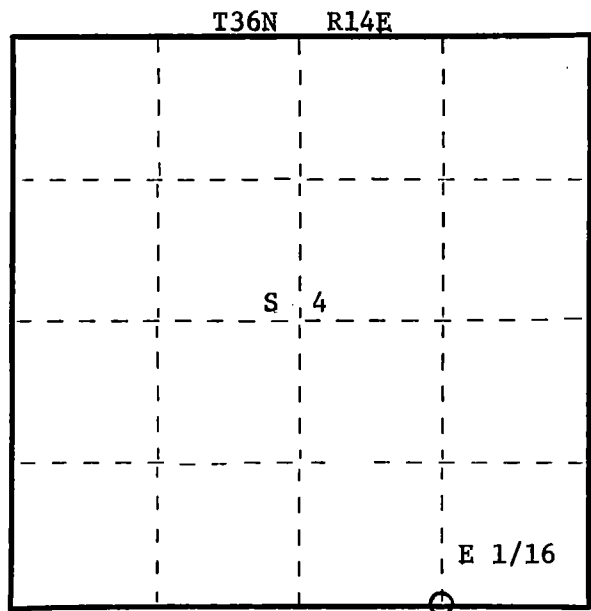

Stock No. 26272
FORM 983

State of Wisconsin }
County of Forest } ss.

I, Glen Barker, do hereby
certify that on the 17th day
of November, 1982, I ~~found~~
~~re-established~~ the E 1/16
corner of Sections 4 & 9
Township 36 North, Range
14 East, Fourth Principal Meridian,
as described hereon; and that from this evidence
I established a new monument and accessories
as described hereon to perpetuate the original
location of this corner.

Resident witnesses:

J. Claflin, Registered Land Surveyor
H. Wagoner



○ = Corner monument restored.

CERTIFIED LAND CORNER RESTORATION

Index No. E-12

E 12

History of original corner establishment:

No evidence of any previous corner.

Description of corner evidence found:

Total distance from section corner 3-4-9-10 to 1/4 corner between sections 4 and 9
is 2579.60 feet at bearing S 85-12-14 W.
Set E 1/16 1289.80 feet intermediate.

Description of monument and accessories I established to perpetuate the original location of this corner.

Set a 1" iron pipe with 2" diameter alloy cap - stamped:
Monument projects 18" above ground.

Marked NBT's:

Sugar 8" S31W 7.50 feet
Sugar 8" N35W 5.35 feet
scribed 1/16 - B.T.

S1682
T36N R14E

E 1/16 S+4
S+9
CPI-1982

Dated at Rhinelander, Wis., this 21st day of March, 1983

Signature: *Glen Barker* Title Registered Land Surveyor Registration No. S-1682
(County Surveyor, Registered Land Surveyor, or other duly authorized official)

Office of Register of Deeds, County of Forest, I hereby certify that the within
instrument was filed in this office for record on the 7th day of April, 1983
at 9:30 o'clock A. M.

Eugene Stearns
(Register of Deeds)
By _____ Deputy

DOCUMENT NO. 123146

42614040010

CERTIFIED LAND CORNER RESTORATION

Index No. **E 13**


State of Wisconsin }
County of Forest } ss.

I, Philip T. Hansen, do hereby
certify that on the 8th day
of December, 19 75, I found
evidence of the Section
corner of Sections 3, 4, 9, and 10
Township 36, North, Range
14 East, Fourth Principal Meridian,
as described hereon; and that from this evidence
I established a new monument and accessories
as described hereon to perpetuate the original
location of this corner.

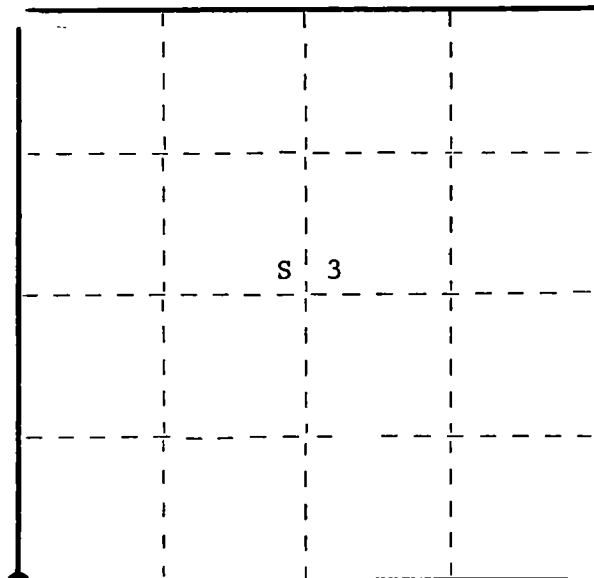
Resident witnesses:

Glen Barker

Jim Claflin



T36N R14E



○ = Corner monument restored.

History of original corner establishment: Original corner established by James McBride in 1859, from which hemlock 10" bears N16°W 20 links, hemlock 18" bears N27°E 92 links, spruce 8" bears S28°E 52 links, cedar 10" bears S60°W 37 links.

This corner was recovered by E.B. Hurst, Consolidated Forester, and P. Hansen, in 1932 while running lines for acquisition purposes. Corner maintained by Ray Leigh, Consolidated Forester, about 1945. Replaced old post with 7" squared cedar post.

Description of corner evidence found: Recovered 7" cedar post, squared and scribed, with rock cairn placed around base. Post was in good condition.

Recovered OBT - sugar 12" S89°E 24 links, scribed S10 BT.

No evidence of original BT's found. This area was cut in the '30's.

Description of monument and accessories I established to perpetuate the original location of this corner.

Replaced 7" cedar post with 2½" Berntsen A-1 Federal Monument, aluminum, with magnet installed in cap and base. Pipe projects 18" above ground. Cap stamped -

NBT's - Sugar 10" N74°W 72.7 links, scribed SC BT.
Elm 7" S58°W 14.5 links, scribed SC BT.

Pipe and BT's painted blue.

S498
T36N R14E
Sec. $\frac{4}{9} \frac{3}{10}$
1975

Dated at Argonne, Wis., this 15th day of December, 19 75

Signature Philip T. Hansen Title Registered Land Surveyor Registration No. S-498
(County Surveyor, Registered Land Surveyor, or other duly authorized official)

Office of Register of Deeds, County of Forest, I hereby certify that the within
instrument was filed in this office for record on the 5th day of January, 19 76
at 2:45 o'clock P. M.

DOCUMENT NUMBER -- **108492**

EUGENE STATEZNY

(Register of Deeds)

By Eileen Schmidt Deputy

DOCUMENT NUMBER 130115

FORM 985 M. C. MILLER CO., MILWAUKEE

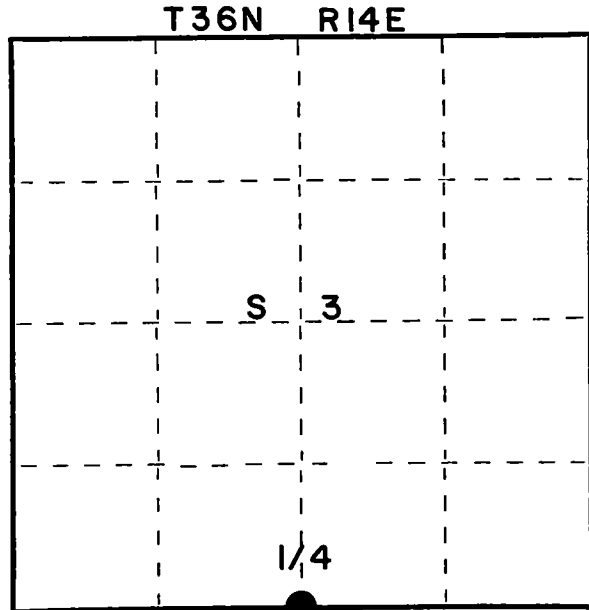
State of Wisconsin }
 County of Forest } ss.

I Glen Barker, do hereby
 certify that on the 11th day
 of November, 1985, I found
 evidence of the Quarter
 corner of Sections 3 & 10
 Township 36, North, Range
 14 East, Fourth Principal Meridian,
 as described hereon; and that from this evidence
 I established a new monument and accessories
 as described hereon to perpetuate the original
 location of this corner.

Resident witnesses:

N. Spiess

H. Wagoner



○ = Corner monument restored.

CERTIFIED LAND CORNER RESTORATION U.S. PUBLIC LAND SURVEY

Index No. **E 15**

History of original corner establishment:

Original corner established by James McBride, deputy surveyor, in 1859, from which
 Tamarack 8" bears N60E 28 links and Tamarack 15" S63W 15 links.

Description of corner evidence found:

Re-established 1/4 corner on proportionate measurement. Total distance from section
 corner 2-3-10-11 to section corner 3-4-9-10 is 5193.31'.
 Set 1/4 corner 2596.66' intermediate (see back)
 A 1-1/4" iron pipe bears S4°E 27.46' - origin unknown.

Description of monument and accessories I established to perpetuate the original location of this corner.

Set a 2 1/4" aluminum Forest County Monument with 3" diameter alloy cap stamped:
 Monument projects 4" above, with rock cairn.

Marked NBTs:

Cedar 14" N83E 34.19'
 Black Ash 8" S32E 77.27'
 Cedar 16" N42W 92.96'
 Black Spruce 5" N24E 79.63'

T36N R14E
 S 3
 S 10
 1985
 S1682

Dated at Rhinelander, Wis., this 23rd day of December, 1985

Signature *Glen Barker* Title Registered Land Surveyor Registration No. S1682
 (County Surveyor, Registered Land Surveyor, or other duly authorized official)

Office of Register of Deeds, County of Forest, I hereby certify that the within
 instrument was filed in this office for record on the 1st day of May, 1986
 at 10:30'clock A.M.

Paul Archentbauer
 (Register of Deeds)

By Deputy

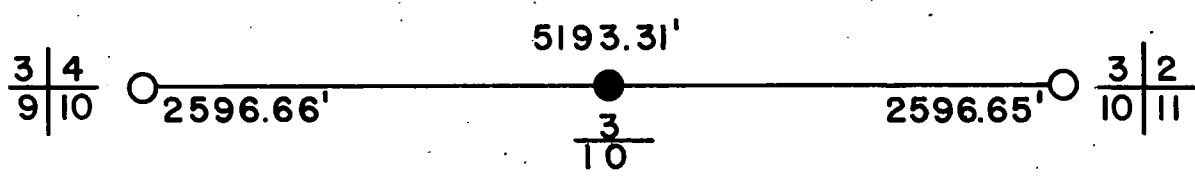
430115 030020

(f) Describe any material discrepancy between the location of the corner as restored or reestablished and the location of that corner as previously restored or reestablished by distance and direction. Show the discrepancy on the plan view drawing under (d), above. Show the distances between the corner as previously restored or reestablished and (1) the corner as restored or reestablished, and (2) to at least 2 of the witness monuments shown on the drawing in (d), above.

(g) Was the corner restored through acceptance of (1) an obliterated evidence location, or, (2) a found perpetuated location?

(g&h) Was the corner reestablished through lost corner proportionate methods? If so, show the method, including the directions and distances to other public land survey corners used as evidence or used for proportioning in determining the corner location?

1/4 Corner Reestablished



(i) 1. Glen Barker
(type or print name) certify that the corner location shown on this record was determined by me or under my direction and control and that this U.S. Public Land Survey Monument Record is correct and complete to the best of my knowledge and belief.

Glen Barker 5/1/86
Signature Date

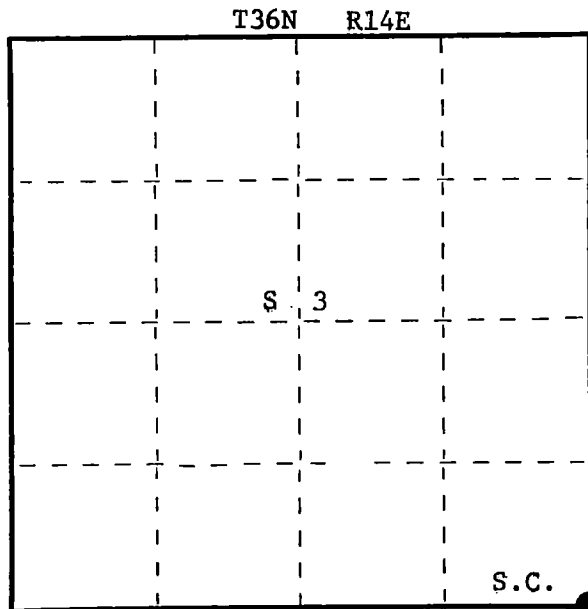
State of Wisconsin } ss.
County of Forest

I Glen Barker, do hereby
certify that on the 4th day
of November, 1985, I found
evidence of the Section Corner
corner of 2-3-10-11
Township 36, North, Range
14 East, Fourth Principal Meridian,
as described hereon; and that from this evidence
I established a new monument and accessories
as described hereon to perpetuate the original
location of this corner.

Resident witnesses:

N. Spiess

H. Wagoner



○ = Corner monument restored.

CERTIFIED LAND CORNER RESTORATION U.S. PUBLIC LAND SURVEY

History of original corner establishment:

Original corner established by James McBride, deputy surveyor, in 1859. From which
Hemlock 12" N55W 25 links - Hemlock 20" N44E 16 links - Fir 6" S18E 10 links -
Fir 8" S79W 30 links.

Description of corner evidence found:

Recovered a 1" iron pipe unknown source. From this position checked original calls. Original has south corrected between sections 2 & 3, 76.00 chains to stream, 80.0 chains leave swamp, 80.22 chains section corner. - From this position it is 22 links (+ -) north to swamp's edge, and 4.22 chains (+ -) to creek. At a reasonable measurement, because of beaver dams, it cannot be determined where the original creek bed was. Original calls between sections 2 & 11 has west corrected 8.50 chains enter swamp, 39.80 set 1/4 corner, 53.0 chains stream 10 lks NE, 79.35 chains leave swamp. 76.90 chains section corner. From this position it is 25 links east to swamp's edge. Having surveyed to the quarter corners half mile - north - east - south and to section corner 2-3-10-11 to the west. Only the distance to south is close to the original distance. The other three being (over) Description of monument and accessories I established to perpetuate the original location of this corner.

Set a 2 1/4" aluminum Forest County monument with 3" diameter aluminum cap.
Monument projects 3" above ground.

Marked NRTs:

Black Spruce 7" N32W 19.87'
Black Spruce 10" N19E 19.54'
Black Spruce 5" N89E 12.13'
White Birch 7" S24W 12.22'

T36N R14E
S3+S2
S10+S11
1985
S1682

Dated at Rhinelander, Wis., this 23rd day of December, 1985

Signature Glen Barker Title Registered Land Surveyor Registration No. S1682
(County Surveyor, Registered Land Surveyor, or other duly authorized official)

Office of Register of Deeds, County of Forest, I hereby certify that the within
instrument was filed in this office for record on the 1st day of May, 1986.
at 10:30 o'clock A. M.

Paul Aschenbrenner
(Register of Deeds)

By _____ Deputy

- 3.) Describe any material discrepancy between the location of the corner as restored or reestablished and the location of that corner as previously restored or reestablished by distance and direction. Show the discrepancy on the plan view drawing under (d), above. Show the distances between the corner as previously restored or reestablished and (1) the corner as restored or reestablished, and (2) to at least 2 of the witness monuments shown on the drawing in (d), above.

inconsistent. On the basis of the original calls, I accepted this position, they being so close to the corner, the variables would be little.

- (f) Was the corner restored through acceptance of (1) an obliterated evidence location, or, (2) a found perpetuated location?

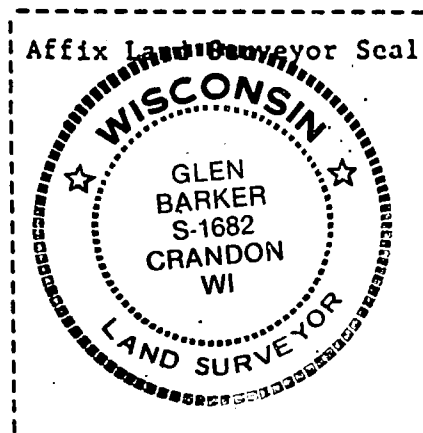
See front

- (g&h) Was the corner reestablished through lost corner proportionate methods? If so, show the method, including the directions and distances to other public land survey corners used as evidence or used for proportioning in determining the corner location?

- (i) 1. Glen Barker
(type or print name) certify that the corner location shown on this record was determined by me or under my direction and control and that this U.S. Public Land Survey Monument Record is correct and complete to the best of my knowledge and belief.

Signature

Date



U.S. PUBLIC LAND SURVEY MONUMENT RECORD

Index No. E - 19

State of Wisconsin }
County of Forest } ss.

I, Gary L. Pisoni, do hereby
certify that on the 30th day
of August, 1994, I found
evidence of the North Quarter
corner of Section 11
Township 36, North, Range
14 East, Fourth Principal Meridian,
as described hereon; and that from this evidence
I established a new monument and accessories
as described hereon to perpetuate the original
location of this corner.

Resident witnesses:

History of original corner establishment:

Original Government Survey in 1859 by James McBride, deputy surveyor. West corrected at 39.80
chs. between Sections 2 and 11, set Quarter Section post from which the following bear: Tamarack,
8", N 14° W, 20 lks; Birch, 10", S 43° E, 70 lks.

In 1985, Glen Barker RLS, found two old squared cedar stakes and three old cedar points
buried in muck. Replaced old stakes with a 2 1/4" dia. aluminum Forest County monument with
and aluminum cap from which the following bear:

Hemlock	8"	N 22° E	13.60 feet	Hemlock	15"	S 72° E	35.28 feet
Hemlock	8"	S 06° E	37.72 feet	Cedar	7"	N 30° W	21.30 feet

Description of corner evidence found:

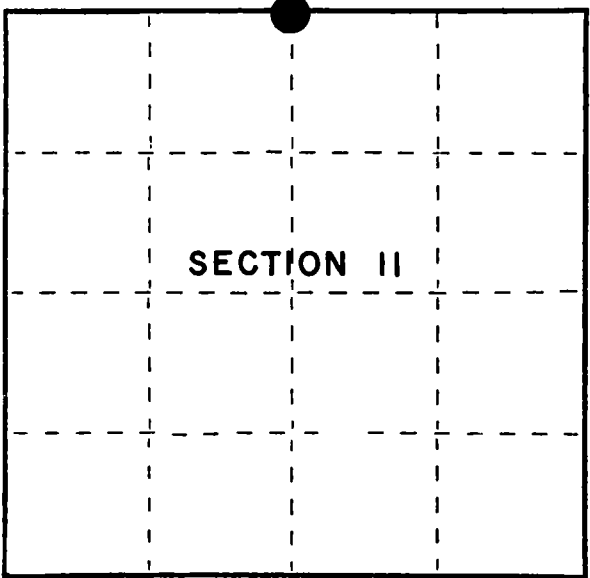
Found the monument and bearing trees as described above:

Hemlock	11"	N 22° E	13.91 feet
Hemlock	16"	S 71° E	35.19 feet
Hemlock	11"	S 05° E	37.31 feet
Cedar	9"	N 32° W	25.58 feet

Description of monument and accessories I established to perpetuate the original location of this corner.

Set an additional assessorry at the corner position:

Steel sign post N 85° W 1.0 feet



● = Corner monument restored.

Dated at Iron River, MI, this 12th day of June, 1995

Signature: Gary L. Pisoni Title: Land Surveyor Registration No. S-1634
(County Surveyor, Registered Land Surveyor, or other duly authorized official)

Office of Register of Deeds, County of Forest, I hereby certify that the within
instrument was filed in this office for record on the 20th day of March, 1997
at 1:30 o'clock P. M.

(Register of Deeds)

By: [Signature] Deputy


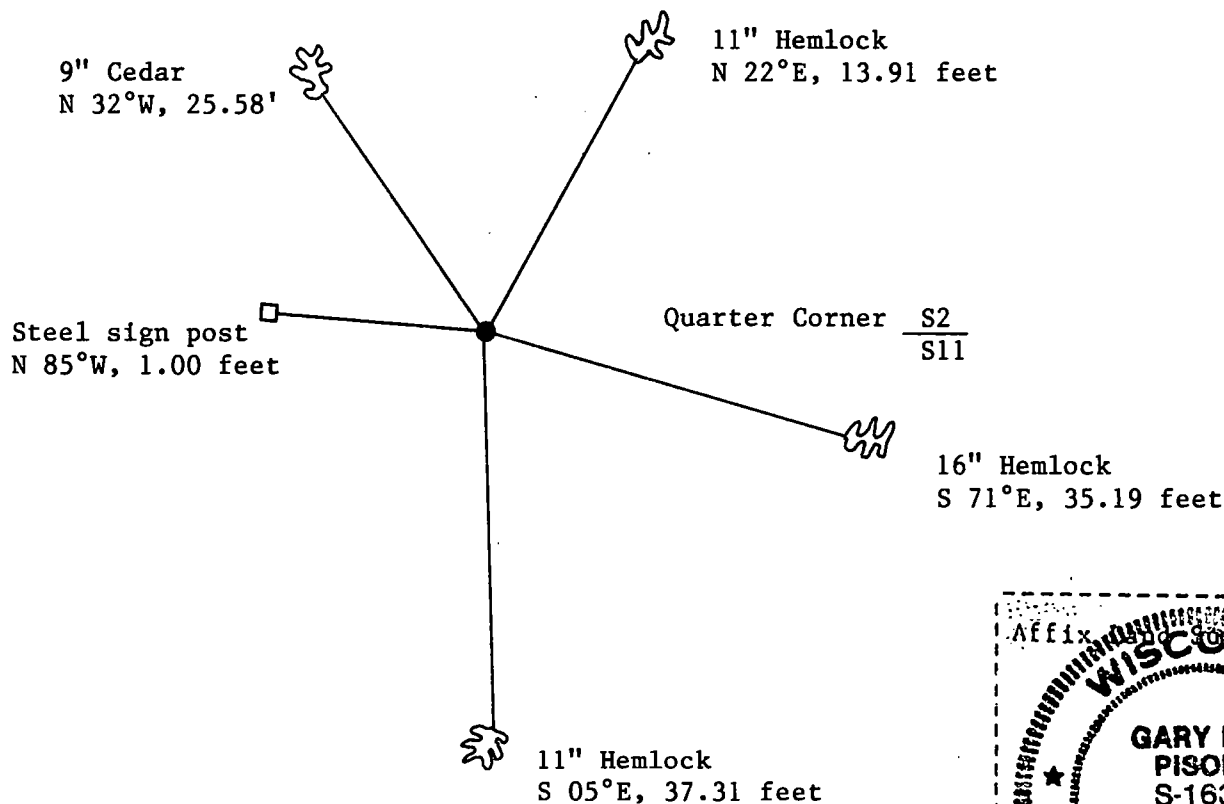
(e) Describe any material discrepancy between the location of the corner as restored or reestablished and the location of that corner as previously restored or reestablished by distance and direction. Show the discrepancy on the plan view drawing under (d), above. Show the distances between the corner as previously restored or reestablished and (1) the corner as restored or reestablished, and (2) to at least 2 of the witness monuments shown on the drawing in (d), above.

None

(f) Was the corner restored through acceptance of (1) an obliterated evidence location, or, (2) a found perpetuated location?

Restored through acceptance of a found perpetuated location.

(g&h) Was the corner reestablished through lost corner proportionate methods? If so, show the method, including the directions and distances to other public land survey corners used as evidence or used for proportioning in determining the corner location?



(i) I, Gary L. Pisoni
(type or print name) certify that the corner location shown on this record was determined by me or under my direction and control and that this U.S. Public Land Survey Monument Record is correct and complete to the best of my knowledge and belief.

Gary L. Pisoni 6-24-95
Signature Date

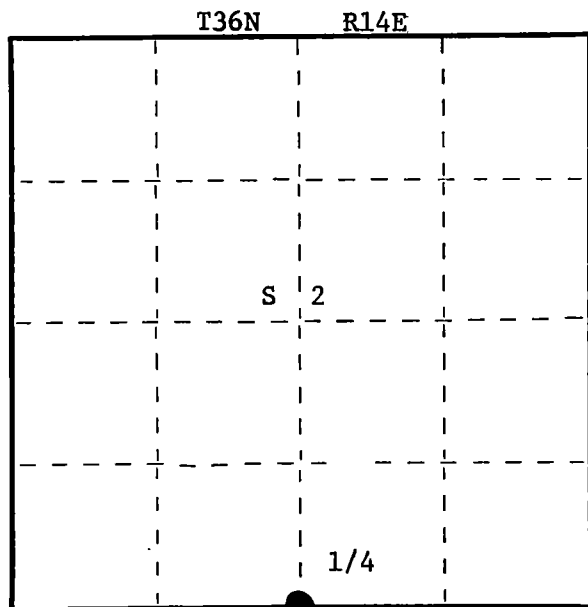
State of Wisconsin }
County of Oneida } ss.

I Glen Barker, do hereby
certify that on the 6th day
of November, 1985, I found
evidence of the Quarter
corner of Sections 2 & 11
Township 36, North, Range
14 East, Fourth Principal Meridian,
as described hereon; and that from this evidence
I established a new monument and accessories
as described hereon to perpetuate the original
location of this corner.

Resident witnesses:

N. Spiess

H. Wagoner



○ = Corner monument restored.

CERTIFIED LAND CORNER RESTORATION U.S. PUBLIC LAND SURVEY

Index No. E 19

History of original corner establishment:

Original corner established by James McBride, deputy surveyor, in 1859, from which
Tamarack 8" bears N14W 20 links; Birch 10" S43E 70 links.

Description of corner evidence found:

Recovered two old squared cedar stakes, also three old cedar points, buried in muck
along side stakes.

Partly visible on a 14" Hemlock are initials of four men dated 1938.

Old blazed line running east.

Description of monument and accessories I established to perpetuate the original location of this corner.

Replaced old stakes and points with a 2 1/4" aluminum Forest County monument with 3"
diameter cap stamped:

Monument projects 6" above ground.

Marked NBTs:

Hemlock	8"	N22E	13.60'
Hemlock	15"	S72E	35.28'
Hemlock	8"	S6°E	37.72'
Cedar	7"	N30W	21.30'

T36N	R14E
1/4	+ S2
	S11
	1985
	S1682

Dated at Rhinelander, Wis., this 23rd day of December, 1985.

Signature Glen Barker Title Registered Land Surveyor Registration No. S1682
(County Surveyor, Registered Land Surveyor, or other duly authorized official)

Office of Register of Deeds, County of Forest, I hereby certify that the within
instrument was filed in this office for record on the 1st day of May, 1986
at 10:30 clock A. M.

Paul Aschenbrenner
(Register of Deeds)

By _____ Deputy

(e) Describe any material discrepancy between the location of the corner as restored or reestablished and the location of that corner as previously restored or reestablished by distance and direction. Show the discrepancy on the plan view drawing under (d), above. Show the distances between the corner as previously restored or reestablished and (1) the corner as restored or reestablished, and (2) to at least 2 of the witness monuments shown on the drawing in (d), above.

(f) Was the corner restored through acceptance of (1) an obliterated evidence location, or, (2) a found perpetuated location?

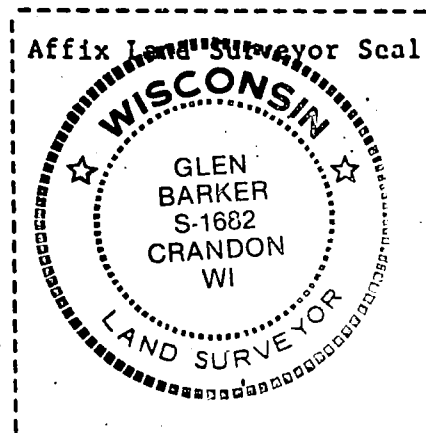
Perpetuated location

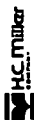
(g&h) Was the corner reestablished through lost corner proportionate methods? If so, show the method, including the directions and distances to other public land survey corners used as evidence or used for proportioning in determining the corner location?

(i) I, Glen Barker
(type or print name) certify that the corner location shown on this record was determined by me or under my direction and control and that this U.S. Public Land Survey Monument Record is correct and complete to the best of my knowledge and belief.

Signature

Date





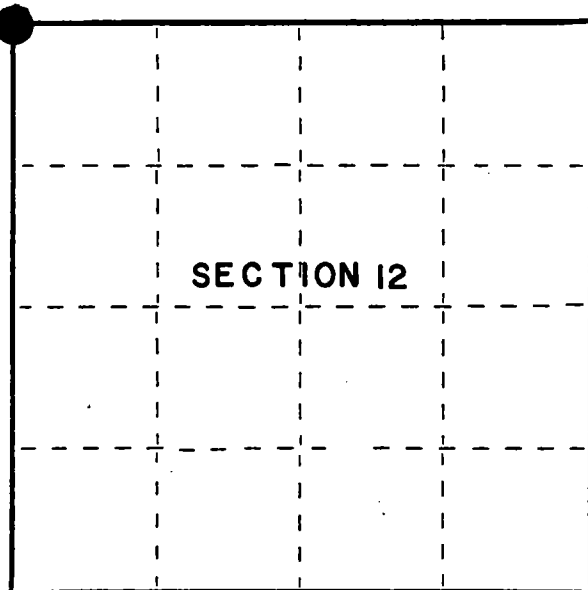
Stock No. 26273

158093

State of Wisconsin }
County of Forest } ss.

I, Gary L. Pisoni, do hereby
certify that on the 19th day
of August, 1993, I found
evidence of the Northwest Section
corner of Section 12
Township 36, North, Range
14 East, Fourth Principal Meridian,
as described hereon; and that from this evidence
I established a new monument and accessories
as described hereon to perpetuate the original
location of this corner.

Resident witnesses:



● = Corner monument restored.

CERTIFIED LAND CORNER RESTORATION

Index No. E - 21

History of original corner establishment:

Original Government Survey in 1859 by James McBride, deputy surveyor. West corrected between Sections 1 and 12 at 79.80 chains, set Section corner post from which the following bear: Hemlock, 12", N 36° W, 28 lks; Hemlock, 16", N 38° E, 17 lks; Cedar, 12", S 61° E, 31 lks; Hemlock, 10", S 53° W, 60 lks.

In 1982, Daniel K. Pleoger RLS, found an old post point and an old Forest Service location tag on a nearby tree. He accepted the post point as the best available evidence for restoring the corner position. Replaced post point with a 2½" dia. aluminum pipe monument with an aluminum cap from which the following bear:

Description of corner evidence found:

Sugar	5"	N 67° E	8.30 feet
Sugar	8"	S 24° W	12.23 feet
Sugar	7"	N 61° W	23.98 feet

Found the monument and bearing trees as described above:

Sugar Maple	4"	N 68° E	8.49 feet
Sugar Maple	12"	S 25° W	12.90 feet
Sugar Maple	11"	N 60° W	23.44 feet

Description of monument and accessories I established to perpetuate the original location of this corner.

Blazed and scribed the following new bearing trees: (Measurements taken to a nail in side of tree)

Basswood	11"	S 68° W	25.71 feet
Steel sign post		N 14° W	1.24 feet

Dated at Iron River, MI, ~~1993~~, this 12th day of June, 1995

Signature Gary L. Pisoni Title Land Surveyor Registration No. S-1634
(County Surveyor, Registered Land Surveyor, or other duly authorized official)

Office of Register of Deeds, County of Forest, I hereby certify that the within
instrument was filed in this office for record on the 20th day of March, 1997
at 1:30 o'clock P M.

(Register of Deeds)

By Paul J. Tinkering Deputy

L 361402-0000

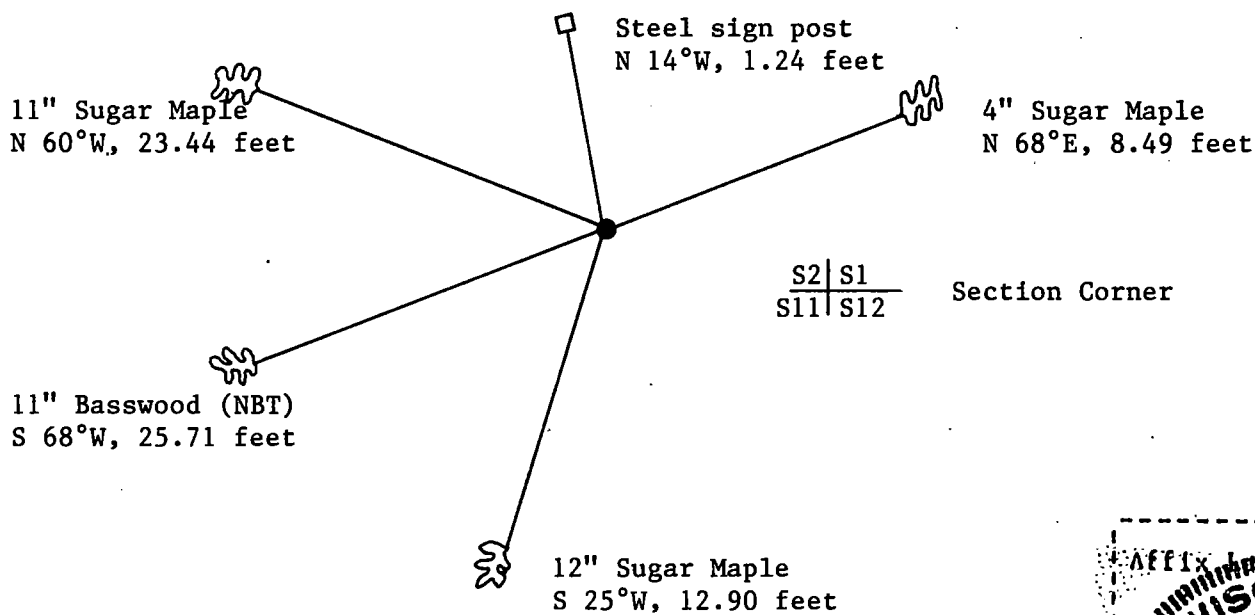
c) Describe any material discrepancy between the location of the corner as restored or reestablished and the location of that corner as previously restored or reestablished by distance and direction. Show the discrepancy on the plan view drawing under (d), above. Show the distances between the corner as previously restored or reestablished and (1) the corner as restored or reestablished, and (2) to at least 2 of the witness monuments shown on the drawing in (d), above.

None

(f) Was the corner restored through acceptance of (1) an obliterated evidence location, or, (2) a found perpetuated location?

Restored through acceptance of a found perpetuated location.

(gk) Was the corner reestablished through lost corner proportionate methods? If so, show the method, including the directions and distances to other public land survey corners used as evidence or used for proportioning in determining the corner location?



(i) I, Gary L. Pisoni
(type or print name) certify that the corner location shown on this record was determined by me or under my direction and control and that this U.S. Public Land Survey Monument Record is correct and complete to the best of my knowledge and belief.

Signature

Date

Survey requested by:

District Ranger

Date

CERTIFIED LAND CORNER RESTORATION

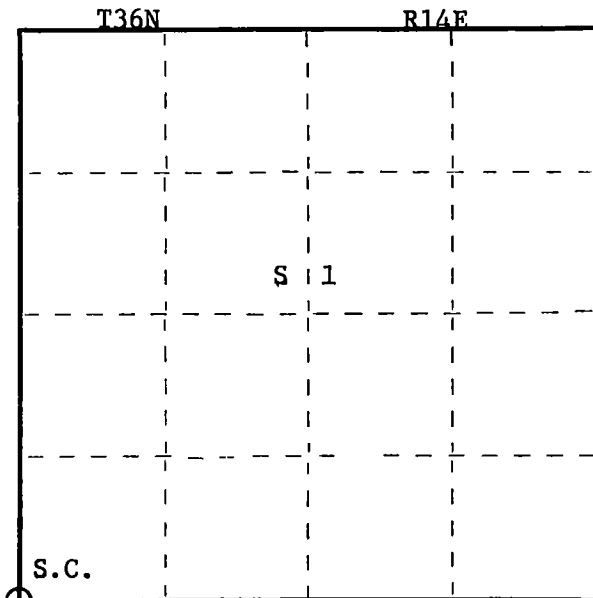

Index No. E-21

E 21

State of Wisconsin }
County of Forest } ss.

I Daniel K. Pleoger, do hereby
certify that on the 22nd day
of March, 1982, I found
evidence of the Section
corner of Sections 1-2-11-12
Township 36, North, Range
14 East, Fourth Principal Meridian,
as described hereon; and that from this evidence
I established a new monument and accessories
as described hereon to perpetuate the original
location of this corner.

Resident witnesses:



○ = Corner monument restored.

History of original corner establishment:

Original corner established by James McBride, Gov. deputy surveyor in 1859 from which
hemlock 12" bears N36W 28 links, hemlock 16" N38E 17 links, cedar 12" S61E 31 links
and hemlock 10" bears S53W 60 links.

Description of corner evidence found:

Recovered a piece of old post point, old blazed trees facing corner, an old forest
service location tag on nearby tree, a very old blazed line running east and west
from corner.

Description of monument and accessories I established to perpetuate the original location of this corner.

Set a 2½" A-1 federal monument with alloy cap stamped:

T36N R14E

Monument projects 12" above ground.

Marked NBTs:

Sugar 5" N67E 8.30 ft.

Sugar 8" S24W 12.23 ft.

Sugar 7" N61W 23.98 ft.

Scribed S.C. - B.T.

S.C. $\frac{21}{1112}$

S1537 - 1982

Dated at Rhineland, Wis., this 18th day of May, 1982.

Signature Daniel K. Pleoger Title Registered Land Surveyor Registration No. 1537
(County Surveyor, Registered Land Surveyor, or other duly authorized official)

Office of Register of Deeds, County of Forest, I hereby certify that the within
instrument was filed in this office for record on the 15th day of June, 1982
at 10:00 o'clock A. M.

Eugene Statezny

(Register of Deeds)

By Sharon Mueller Deputy

DOCUMENT NO.
121692

CERTIFIED LAND CORNER RESTORATION

Index No. E-22


E 22

State of Wisconsin }
County of Forest } ss.

History of original corner establishment:
No evidence of any previous corner.

I, Daniel K. Plegger, do hereby
certify that on the 29th day
of March, 1982, I ~~found~~ est.
~~corner of~~ the W 1/16
corner of Sections 1 & 12
Township 36, North, Range
14 East, Fourth Principal Meridian,
as described hereon; and that from this evidence
I established a new monument and accessories
as described hereon to perpetuate the original
location of this corner.

Resident witnesses



Description of corner evidence found:

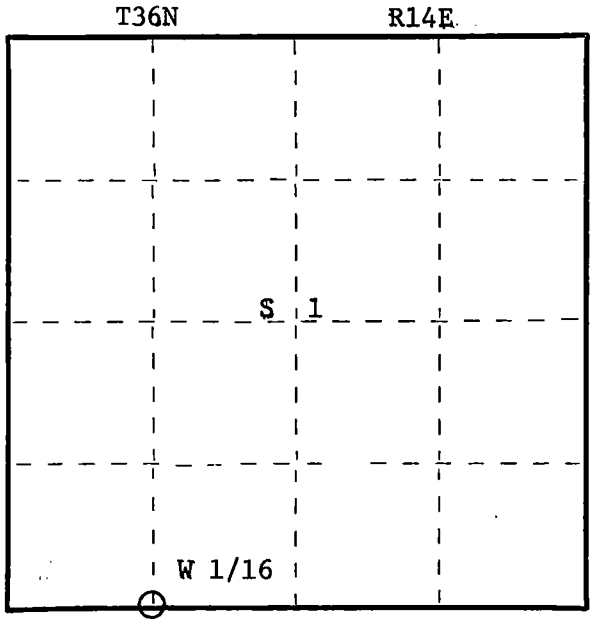
Total distance from section corner 1-2-11-12 to 1/4 corner between sections 1-12 is
2654.78 ft. at bearing N88-05-58E. Set W 1/16 1327.39 ft. intermediate.

Description of monument and accessories I established to perpetuate the original location of this corner.

Set a 1" iron pipe with 2" diameter alloy cap stamped:
Monument projects 24" above ground.

S1537
T36N R14E
W 1/16 $\frac{S}{S} \frac{1}{12}$
CPI - 1982

Marked NBTs:
Sugar 5" S72W 16.97 ft.
Sugar 8" N27W 13.95 ft.
Scribed 1/16 B.T.



Dated at Rhineland, Wis., this 18th day of May, 1982

Signature Daniel K. Plegger Title Registered Land Surveyor Registration No. 1537
(County Surveyor, Registered Land Surveyor, or other duly authorized official)

Office of Register of Deeds, County of Forest, I hereby certify that the within
instrument was filed in this office for record on the 15th day of June, 1982
at 10:00 o'clock A. M.

Eugene Statezny
(Register of Deeds)

By Sharon Mueller Deputy

DOCUMENT NO.
121693

FORM 985 H. C. MILLER CO., MILWAUKEE

43614010030

CERTIFIED LAND CORNER RESTORATION

Index No. E - 23

State of Wisconsin }
County of Forest } ss.

I Gary L. Pisoni, do hereby
certify that on the 19th day
of August, 1993, I found
evidence of the North Quarter
corner of Section 12
Township 36, North, Range
14 East, Fourth Principal Meridian,
as described hereon; and that from this evidence
I established a new monument and accessories
as described hereon to perpetuate the original
location of this corner.

Resident witnesses:

History of original corner establishment:

Original Government Survey in 1859 by James McBride, deputy surveyor. West corrected between Sections 1 and 12 at 39.90 chains, set Quarter Section post from which the following bear: Hemlock, 10", N 36°W, 25 lks; Tamarack, 8", S 42°E, 17 lks.

In 1982, Daniel K. Pleoger, RLS, found no evidence of the original Quarter corner and set the Quarter corner on line and by single proportionate measurement between the Northeast and Northwest Section corners of Section 12. He set a 2½" dia. aluminum pipe monument with an aluminum cap from which the following bear:

Twin Maple	6"	S 76°W	19.76 feet	Cedar	7"	S 72°E	25.45 feet
				Black Ash	5"	N 66°E	13.0 feet

Description of corner evidence found:

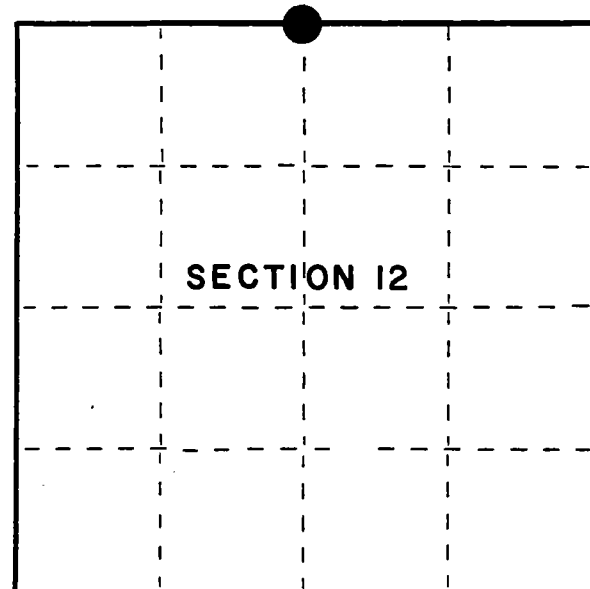
Found the monument and bearing trees as described above:

Cedar	11"	S 84°E	25.02 feet
Ash	6"	N 52°E	15.81 feet

Description of monument and accessories I established to perpetuate the original location of this corner.

Blazed and scribed the following new bearing trees: (Measurements taken to a nail in side of tree)

Cedar	7"	S 22°E	27.70 feet
Red Maple	7"	S 14°W	52.73 feet
Steel sign post		East	1.95 feet



● = Corner monument restored.

Dated at Iron River, MI, this 12th day of June, 1995

Signature Gary L. Pisoni Title Land Surveyor Registration No. S-1634
(County Surveyor, Registered Land Surveyor, or other duly authorized official)

Office of Register of Deeds, County of Forest, I hereby certify that the within instrument was filed in this office for record on the 20th day of March, 1997 at 1:30 o'clock P M.

(Register of Deeds)

By Paul J. Tamburino Deputy

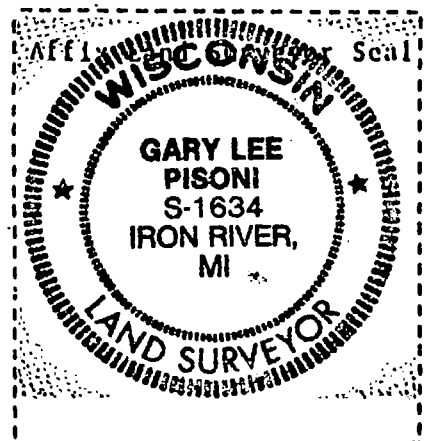
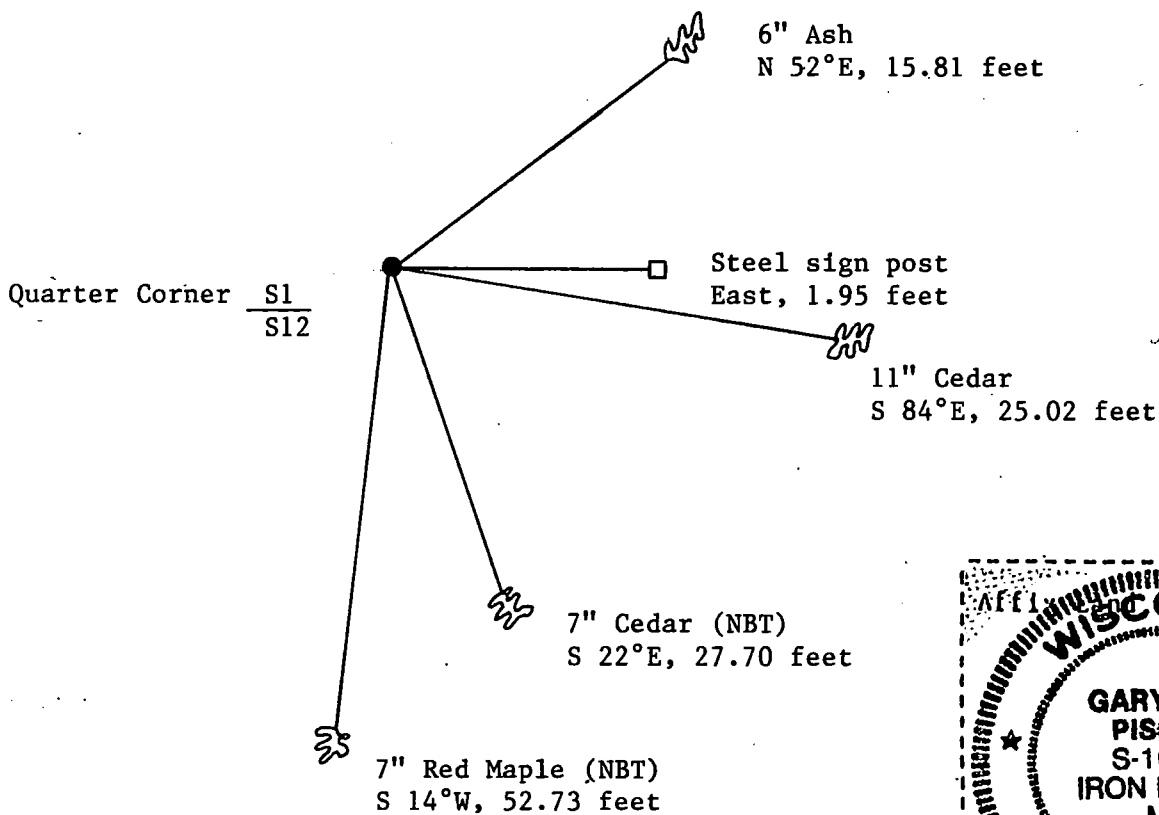
e) Describe any material discrepancy between the location of the corner as restored or reestablished and the location of that corner as previously restored or reestablished by distance and direction. Show the discrepancy on the plan view drawing under (d), above. Show the distances between the corner as previously restored or reestablished and (1) the corner as restored or reestablished, and (2) to at least 2 of the witness monuments shown on the drawing in (d), above.

None

(f) Was the corner restored through acceptance of (1) an obliterated evidence location, or, (2) a found perpetuated location?

Restored through acceptance of a found perpetuated location.

(g,h) Was the corner reestablished through lost corner proportionate methods? If so, show the method, including the directions and distances to other public land survey corners used as evidence or used for proportioning in determining the corner location?



(i) 1. Gary L. Pisoni
(Type or print name) certify that the corner location shown on this record was determined by me or under my direction and control and that this U.S. Public Land Survey Monument Record is correct and complete to the best of my knowledge and belief.

Signature

Date

Survey requested by:

District Ranger

Date

CERTIFIED LAND CORNER RESTORATION

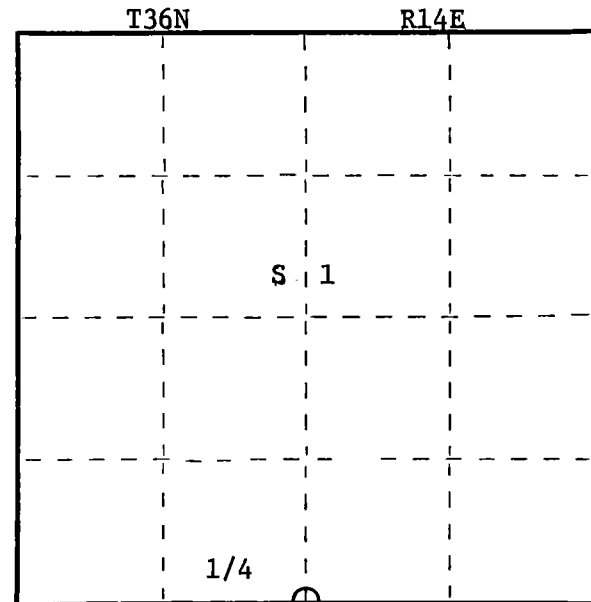

Index No. E-23

E 23

State of Wisconsin }
County of Forest } ss.

I, Daniel K. Pleoger, do hereby
certify that on the 30th day
of March, 1982, I ~~found~~
~~evidence of the~~ quarter
corner of sections 1 & 12
Township 36, North, Range
14 East, Fourth Principal Meridian,
as described hereon; and that from this evidence
I established a new monument and accessories
as described hereon to perpetuate the original
location of this corner.

Resident witnesses:



○ = Corner monument restored.

History of original corner establishment:

Original corner established by James McBride, Gov. deputy surveyor in 1859 from which
hemlock 10" bears N36E 17 links and tamarack 8" bears S42E 17 links.

Description of corner evidence found:

Ran traverse from section corner 1-12 - 6-7 T36N R14 & 15E to section corner
1-2-11-12 T36N R14E for a distance of 5309.56 ft. at bearing S88-05-58W.
Set 1/4 corner 2654.78 ft. intermediate.

Description of monument and accessories I established to perpetuate the original location of this corner.
Set a 2 1/2" A-1 federal monument with alloy cap stamped:

Monument projects 6" above ground.

Marked NBTs:

Twin maple 6" S76W 19.76 ft.

Cedar 7" S72E 25.45 ft.

Black ash 5" N66E 13.0 ft.

Scribed 1/4 - B.T.

S1537

T36N R14E

S 1

1/4 S 12

CPI - 1982

Dated at Rhineland, Wis., this 18th day of May, 1982

Signature Daniel K. Pleoger Title Registered Land Surveyor Registration No. 1537
(County Surveyor, Registered Land Surveyor, or other duly authorized official)

Office of Register of Deeds, County of Forest, I hereby certify that the within
instrument was filed in this office for record on the 15th day of June, 1982
at 10:00 o'clock A. M.

Eugene Statezny

(Register of Deeds)

By Sharon Mueller Deputy

DOCUMENT NO.

121694

Stock No. 26273
DOCUMENT NUMBER
145200

FORM 985 M. C. MILLER CO., MILWAUKEE

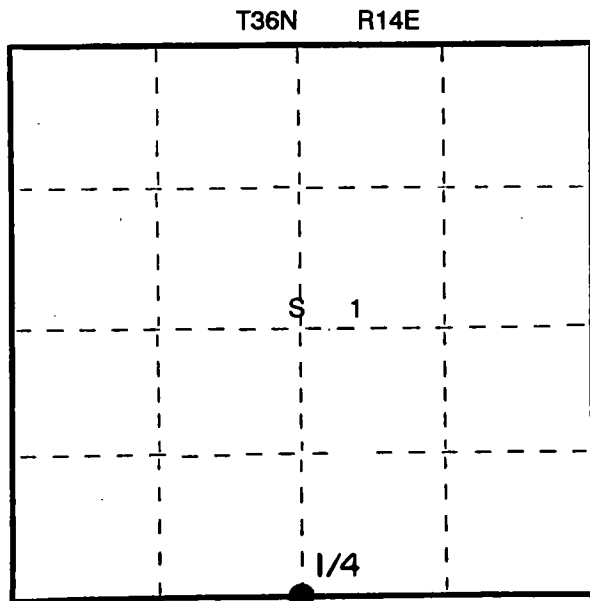
State of Wisconsin } ss.
County of FOREST

I, Glen Barker, do hereby
certify that on the 17th day
of June, 1991, I est-
ablished the Quarter Section
corner of Section 1 & 12
Township 36, North, Range
14 East, Fourth Principal Meridian,
as described hereon; and that from this evidence
I established a new monument and accessories
as described hereon to perpetuate the original
location of this corner.

Resident witnesses:

N. Spiess

J. Spiess



○ = Corner monument restored.

CERTIFIED LAND CORNER RESTORATION U.S. PUBLIC LAND SURVEY

Index No. E-23

History of original corner establishment:

Original corner established by James McBride, Deputy Gov't Surveyor in 1859 from which a 10' Hemlock bears N36W, 25 lks. and a 8' Tamarack bears S42E 17 lks.

Description of corner evidence found:

Re-survey of the Section line between Sections 1 & 2, found Quarter Section corner set in 1982 by Consolidated Papers, Inc. to be in error on a proportional measurement reset Quarter Section corner. Total distance from previous recovered southwest and southeast Section corner of Section 1, is 5309.38'.

Set Quarter Section corner 2654.69' intermediate.

Monument sets S03 48'11"E 5.26' of 1982 position.

Description of monument and accessories I established to perpetuate the original location of this corner.

Removed monument of 1982 Survey and reset in present position old BT's:

5"	Ash	N47E	15.76'
9"	Cedar	S85E	24.79'
MARKED N.B.T.'s:			
4"	Cedar	S23E	52.47'
5"	Maple	S14W	27.59'

	T36N	R14E
1/4	S	1
	S	12
	1991	
	S1682	
	C.P.I. 1982	

Dated at Rhineland, Wis., this 24th day of April, 1992

Signature Glen Barker Title Registered Land Surveyor Registration No. S-1682
(County Surveyor, Registered Land Surveyor, or other duly authorized official)

Office of Register of Deeds, County of Forest, I hereby certify that the within
instrument was filed in this office for record on the 13th day of August, 1992
at 9:30 o'clock A. M.

Paul Aschenbrenner
(Register of Deeds)

By _____ Deputy

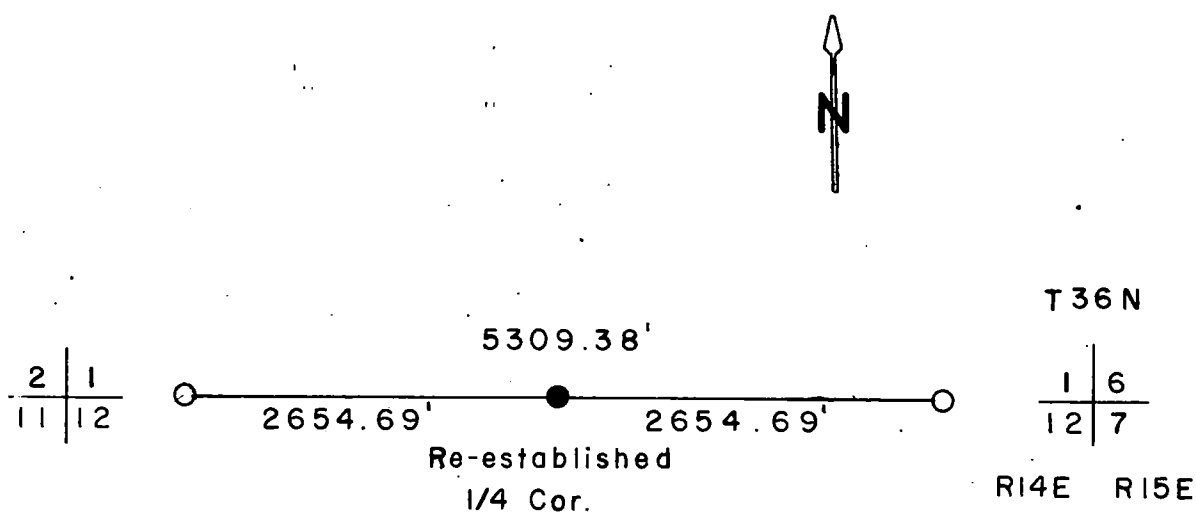
43614010020

e) Describe any material discrepancy between the location of the corner as restored or reestablished and the location of that corner as previously restored or reestablished by distance and direction. Show the discrepancy on the plan view drawing under (d), above. Show the distances between the corner as previously restored or reestablished and (1) the corner as restored or reestablished, and (2) to at least 2 of the witness monuments shown on the drawing in (d), above.

(f) Was the corner restored through acceptance of (1) an obliterated evidence location, or, (2) a found perpetuated location?

(g&h) Was the corner reestablished through lost corner proportionate methods? If so, show the method, including the directions and distances to other public land survey corners used as evidence or used for proportioning in determining the corner location?

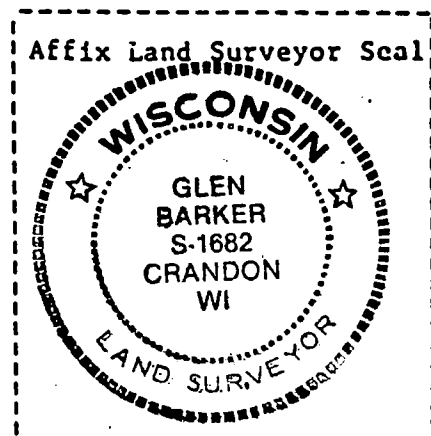
Proportionate method



(i) I, Glen Barker
(type or print name) certify that the corner location shown on this record was determined by me or under my direction and control and that this U.S. Public Land Survey Monument Record is correct and complete to the best of my knowledge and belief.

Signature

Date



CERTIFIED LAND CORNER RESTORATION

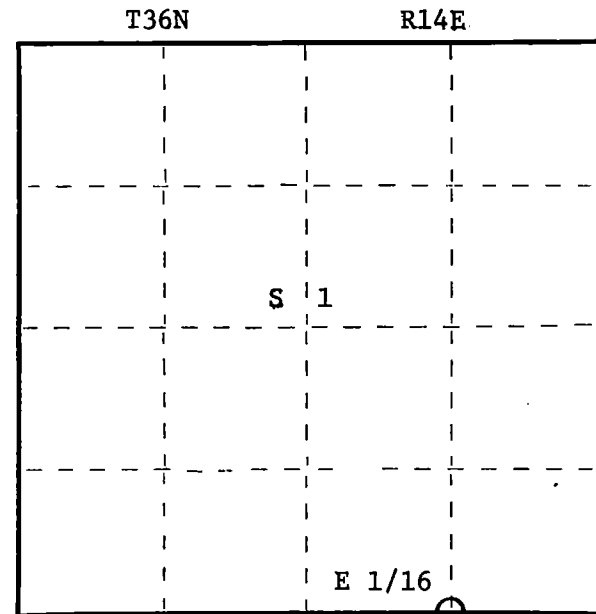

Index No. E-24

E 24

State of Wisconsin } ss.
County of Forest

I Daniel K. Pleoger, do hereby
certify that on the 30th day
of March, 19 82, I ~~found~~ found
~~existence of the~~ E 1/16
corner of Sections 1 & 12
Township 36, North, Range
14 East, Fourth Principal Meridian,
as described hereon; and that from this evidence
I established a new monument and accessories
as described hereon to perpetuate the original
location of this corner.

Resident witnesses:



○ = Corner monument restored.

History of original corner establishment:

No evidence of any previous corner.

Description of corner evidence found:

Total distance from section corner 1-12 - 6-7 T36N R14 & 15E to 1/4 corner between
sections 1 & 12 T36N R14E is 2654.78 ft. at bearing S88-05-58W.
Set E 1/16 1327.39 ft. intermediate.

Description of monument and accessories I established to perpetuate the original location of this corner.

Set a 1" iron pipe with 2" diameter alloy cap stamped:

T36N R14E

Monument projects 8" above ground.

Marked NBTs:

Black ash 5" N36W 16.65 ft.
Cedar 6" S1°E 27.34 ft.
Scribed 1/16 - B.T.

E 1/16 $\frac{S1}{S12}$

S1537 - 1982

Dated at Rhineland, Wis., this 18th day of May, 19 82

Signature Daniel K. Pleoger Title Registered Land Surveyor Registration No. 1537
(County Surveyor, Registered Land Surveyor, or other duly authorized official)

Office of Register of Deeds, County of Forest, I hereby certify that the within
instrument was filed in this office for record on the 15th day of June, 19 82
at 10:00 o'clock A. M.

DOCUMENT NO.

Eugene Statezny

(Register of Deeds)

121695

By Sharon Mueller Deputy

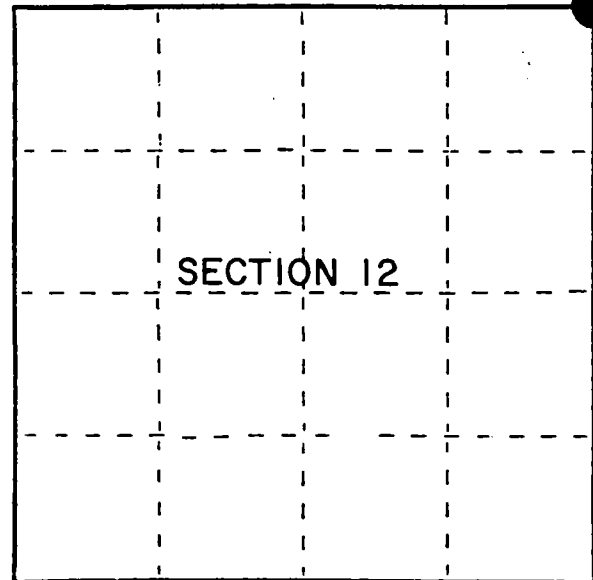
U.S. PUBLIC LAND SURVEY MONUMENT RECORD

Index No. E-25

State of Wisconsin }
County of Forest } ss.

I, Gary L. Pisoni, do hereby
certify that on the 22nd day
of December, 19 93, I found
evidence of the Northeast Section
corner of Section 12
Township 36, North, Range
14 East, Fourth Principal Meridian,
as described hereon; and that from this evidence
I established a new monument and accessories
as described hereon to perpetuate the original
location of this corner.

Resident witnesses:



● = Corner monument restored.

History of original corner establishment:

Original Government Survey in 1857 by Artemas Curtis.

North between Sections 12 and 7, at 80.00 chains, set Section corner wood post
to Sections 1, 6, 12, 7, from which the following bear:

Yellow Pine	6"	N 35° W	39 links
Spruce	6"	N 34° E	10 links
White Pine	18"	S 44° E	271 links

Description of corner evidence found:

In 1966, Jean Resvick, RLS with the U.S.F.S. restored the corner position from a found
White Pine bearing tree stump, a scribed cedar post marking corner position and two
concrete witness corners 5"x5" with brass cap. Set a 2 inch diameter galvanized iron
pipe with a brass cap stamped as follows: T36N, R14E, R15E, S-1, S-6, S-12, S-7, 1966,
S-802 from which the following new blazed and scribed bearing trees bear:

Tamarack	4"	S 36° W	91.13 feet
White Pine	6"	N 60° W	79.18 feet
Concrete witness cor.	North	20.0 feet	Steel sign post
Concrete witness cor.	N 45° E	25.0 feet	East 2.9 feet
Wood sign post	Southwest	1.7 feet	

Description of monument and accessories I established to perpetuate the original location of this corner.

On 12/22/93, I found the above described monument and all accessories in place.

Repainted and re-signed bearing trees.

Tamarack	6"	S 36° W	91.13 feet
White Pine	12"	N 60° W	79.18 feet (79.34 feet actual)
Concrete witness cor.	North	20.0 feet	
Concrete witness cor.	N 45° E	25.0 feet	
Wood sign post	S 52° W	1.7 feet	
Steel sign post	East	2.9 feet	

Dated at Iron River, MI, Wis., this 23rd day of December, 19 93

Signature Gary L. Pisoni Title Land Surveyor Registration No. S-1634
(County Surveyor, Registered Land Surveyor, or other duly authorized official)

Office of Register of Deeds, County of Forest, I hereby certify that the within
instrument was filed in this office for record on the 20th day of March, 19 97
at 1:30 o'clock P M.

(Register of Deeds)

By Paul J. [Signature] Deputy

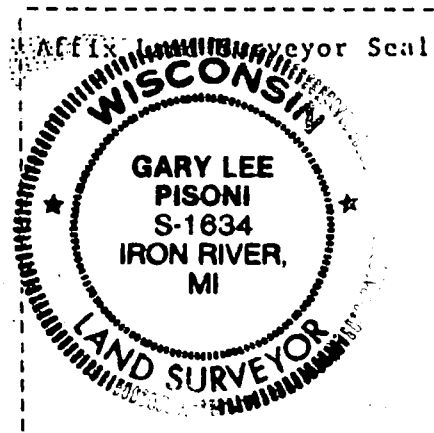
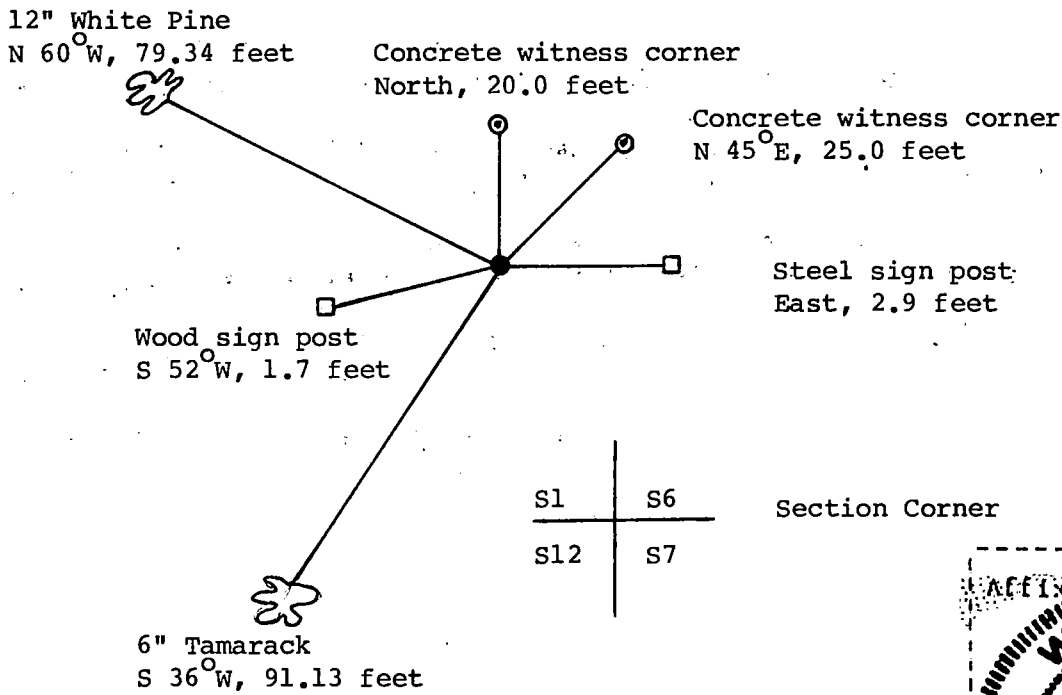
- e) Describe any material discrepancy between the location of the corner as restored or reestablished and the location of that corner as previously restored or reestablished by distance and direction. Show the discrepancy on the plan view drawing under (d), above. Show the distances between the corner as previously restored or reestablished and (1) the corner as restored or reestablished, and (2) to at least 2 of the witness monuments shown on the drawing in (d), above.

See drawing below

- (f) Was the corner restored through acceptance of (1) an obliterated evidence location, or, (2) a found perpetuated location?

Restored through acceptance of a found perpetuated location.

- (g&h) Was the corner reestablished through lost corner proportionate methods? If so, show the method, including the directions and distances to other public land survey corners used as evidence or used for proportioning in determining the corner location?



- (i) I, Gary L. Pisoni
(type or print name) certify that the corner location shown on this record was determined by me or under my direction and control and that this U.S. Public Land Survey Monument Record is correct and complete to the best of my knowledge and belief.

Signature

Date

Gary L. Pisoni

12/23/93

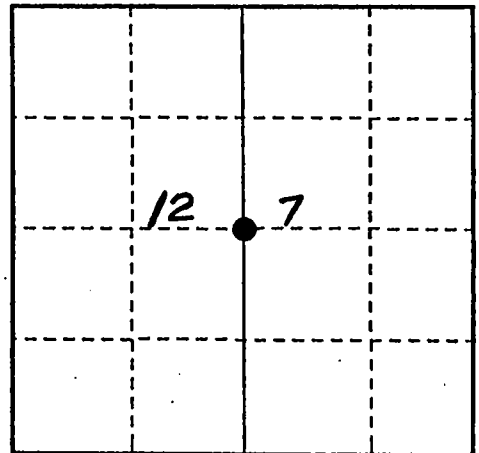
U. S. PUBLIC LAND SURVEY MONUMENT RECORD

INSTRUCTIONS:

This record shall show the location of the corner and shall include all of the following nine elements (a through i).

- (a) Identify the corner by reference to the U.S. public land survey system.
 ○ = Corner monument restored.

1/4 corner common to Sections 7 & 12,
 T36N, R14-13E, 4th P.M., Forest
 County, WI.



- (b) Describe any record evidence, monument evidence, occupational evidence, testimonial evidence or any other material evidence you considered, and whether the monument was found or placed.

Original survey by A. Millard, Deputy Surveyor, in 1858.

Original Bearing Trees:

Hemlock 18", N35°W - 62 links Hemlock 12", S25°E - 39 links

1938- Corner position monumented with a 2" diameter x 5' long iron pipe with brass cap by C.E. Walker, County Surveyor. None of his notes are available.

1975- The Walker monument was found by Thomas Amott S-887, and recorded on document No. 108076 on October 28, 1975.

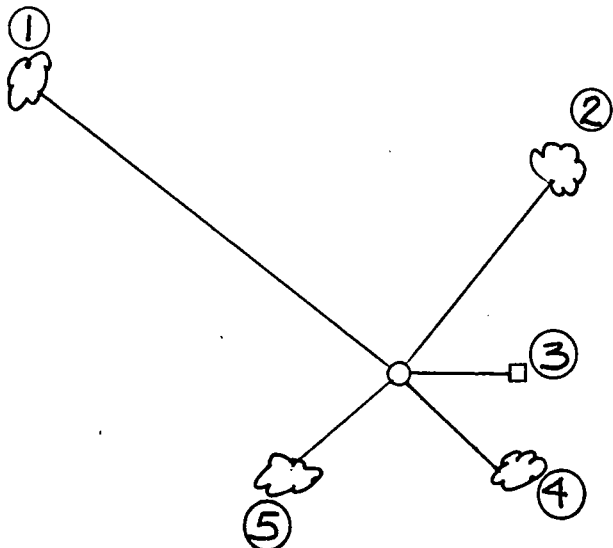
1993- I found the 1938 Walker monument he* accepted in good condition and established additional accessories below.

- (c) In the plan view drawing below, provide reference ties to at least 4 witness monuments, or, if the location is within a municipality, to at least 2 witness monuments. (witness monuments shall be made of concrete, natural stone, iron or other equally durable material.)

- (d) Show a plan view drawing depicting the relevant monuments and reference ties which is sufficient in detail to enable accurate relocation of the corner monument if the corner monument is disturbed. Indicate north.

Found a 2" diameter iron pipe 5' long with a brass cap (stamped) set by C.E. Walker in 1938.

- 1- 8" Maple-N52°W-118.42 feet
- 2- 8" Maple-N37°E-15.20 feet
- 3- Steel sign post-East-2.23 feet
- 4- 9" Maple-S42°E-5.77 feet
- 5- 8" Maple-S43°W-5.13 feet



REGISTER'S OFFICE {
 Forest County, Wis. }

Received for record this 2nd day
 of June A.D., 1993 at
12 o'clock P.M. and recorded
 in Vol. Current Restorations
 page 5-1

Shat Chitko, Deputy
 Register of Deeds

(e) Describe any material discrepancy between the location of the corner as restored or reestablished and the location of that corner as previously restored or reestablished by distance and direction. Show the discrepancy on the plan view drawing under (d), above. Show the distances between the corner as previously restored or reestablished and (1) the corner as restored or reestablished, and (2) to at least 2 of the witness monuments shown on the drawing in (d), above.

None

(f) Was the corner restored through acceptance of (1) an obliterated evidence location, or, (2) a found perpetuated location?

(2) A found perpetuated location.

(g & h) Was the corner reestablished through lost corner proportionate methods? If so, show the method, including the directions and distances to other public land survey corners used as evidence or used for proportioning in determining the corner location?

No

(i) I, John R. Garske, S-1685

(type or print name) certify that the corner location shown on this record was determined by me or under my direction and control and that this U.S. Public Land Survey Monument Record is correct and complete to the best of my knowledge and belief.

John R. Garske 3/19/93
Signature Date

CERTIFICATE READY FOR FILING:

Sue Vap

District Ranger



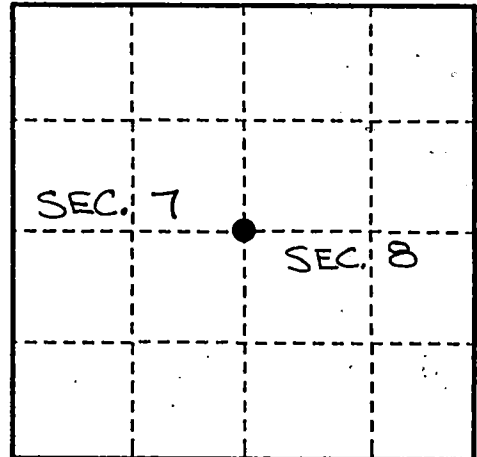
U. S. PUBLIC LAND SURVEY MONUMENT RECORD

INSTRUCTIONS:

This record shall show the location of the corner and shall include all of the following nine elements (a through i).

- (a) Identify the corner by reference to the U.S. public land survey system.
 ○ = Corner monument restored.

Quarter corner to Sections 7 & 8,
 T36N, R14E



- (b) Describe any record evidence, monument evidence, occupational evidence, testimonial evidence or any other material evidence you considered, and whether the monument was found or placed.

Original corner set by James McBride in July 1859.

Original Bearing Trees:

Cedar - 14" - N75°W - 10 links (6.60')
 Cedar - 14" - S45°E - 17 links (11.22')

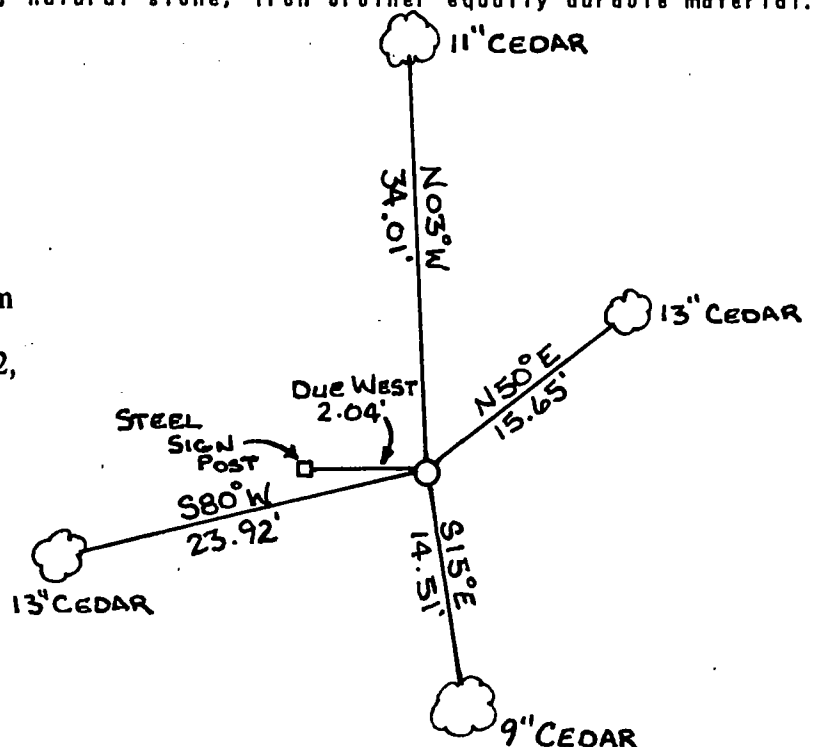
I positioned the corner at a proportionate location from which to search. The corner falls in a very thick cedar swamp. I could find no evidence of the original bearing trees and could not make the natural feature ties from the original notes coincide with a satisfactory location from the math point.

I monumented the proportionate location after a thorough search of the area could reveal no original evidence. Our position falls on the edge of an old trail running S5°E.

- (c) In the plan view drawing below, provide reference ties to at least 4 witness monuments, or, if the location is within a municipality, to at least 2 witness monuments. (witness monuments shall be made of concrete, natural stone, iron or other equally durable material.)

- (d) Show a plan view drawing depicting the relevant monuments and reference ties which is sufficient in detail to enable accurate relocation of the corner monument if the corner monument is disturbed. Indicate north.

Set a 2 1/4" diameter x 5' long aluminum monument w/a 3 1/4" diameter tablet marked: 1/4, S7, S8, T36N, R14E, 1992, S1685

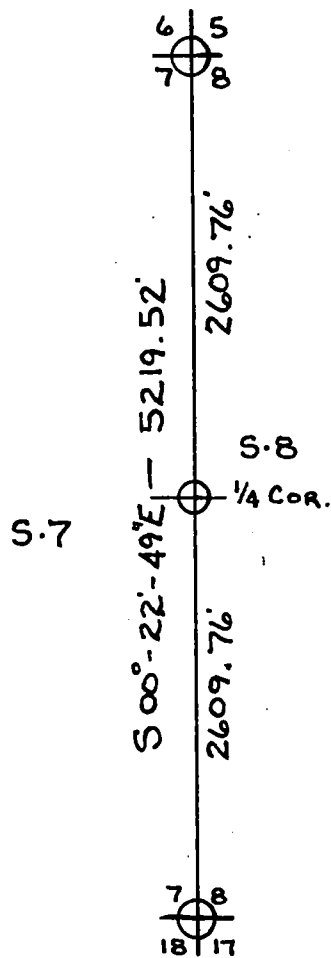


REGISTER'S OFFICE
 Forest County, Wis.
 Received for record this 2nd day
 of June A.D. 1993 at
12 o'clock P.M. and recorded
 in Vol. 635 page 635
Dea. Clitke, Deputy
 Register of Deeds

(e) Describe any material discrepancy between the location of the corner as restored or reestablished and the location of that corner as previously restored or reestablished by distance and direction. Show the discrepancy on the plan view drawing under (d), above. Show the distances between the corner as previously restored or reestablished and (1) the corner as restored or reestablished, and (2) to at least 2 of the witness monuments shown on the drawing in (d), above.

(f) Was the corner restored through acceptance of (1) an obliterated evidence location, or, (2) a found perpetuated location?

(g & h) Was the corner reestablished through lost corner proportionate methods? If so, show the method, including the directions and distances to other public land survey corners used as evidence or used for proportioning in determining the corner location?



(1) I, John R. Garske

(type or print name) certify that the corner location shown on this record was determined by me or under my direction and control and that this U.S. Public Land Survey Monument Record is correct and complete to the best of my knowledge and belief.

John R. Garske
Signature

1-13-93
Date

CERTIFICATE READY FOR FILING:

Sue Vap
District Ranger

DOCUMENT NUMBER 130114

FORM 985 H. C. MILLER CO., MILWAUKEE

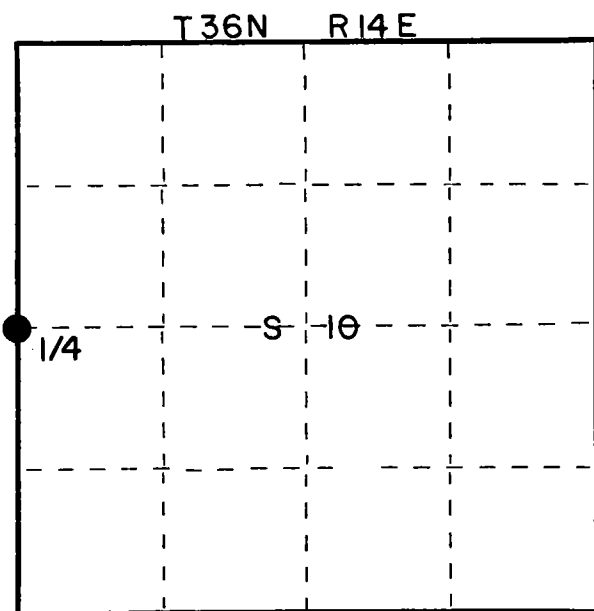
State of Wisconsin }
 County of Forest } ss.

I, Glen Barker, do hereby
 certify that on the 12th day
 of November, 1985, I found
 established Quarter
 corner of Sections 9 & 10
 Township 36, North, Range
14 East, Fourth Principal Meridian,
 as described hereon; and that from this evidence
 I established a new monument and accessories
 as described hereon to perpetuate the original
 location of this corner.

Resident witnesses:

N. Spiess

H. Wagoner



○ = Corner monument restored.

CERTIFIED LAND CORNER RESTORATION U.S. PUBLIC LAND SURVEY

Index No. **G 13**

History of original corner establishment:

Original corner established by James McBride, deputy surveyor, in 1859, from which
 cedar 14" bears N18W 16 links and Cedar 10" N21E 20 links.

Description of corner evidence found:

Corner re-established by proportionate measurement.
 Total distance from section corner 9,10,15,16 to section corner 3,4,9,10 is
 5374.37.
 Set 1/4 corner 2687.185 intermediate.
 (see back)

Description of monument and accessories I established to perpetuate the original location of this corner.

Set a 2-1/4" aluminum Forest Co. monument with 3" diameter alloy cap, stamped:
 Monument projects 3" above ground.

Marked NBT's:

Sugar 7" N32W 11.45'
 Sugar 5" N55E 12.39'
 Sugar 5" S48E 16.13'
 Sugar 6" S37W 11.75'

T36N R14E
 S9 + S10
 1985
 S1682

Dated at Rhinelander, Wis., this 23rd day of December, 1985.

Signature Glen Barker Title _____ Registration No. 1682
 (County Surveyor, Registered Land Surveyor, or other duly authorized official)

Office of Register of Deeds, County of Forest, I hereby certify that the within
 instrument was filed in this office for record on the 1st day of May, 1986
 at 10:30 o'clock A M.

Paul Scheubrenner
 (Register of Deeds)

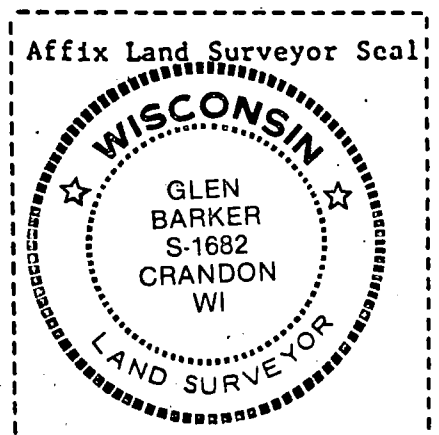
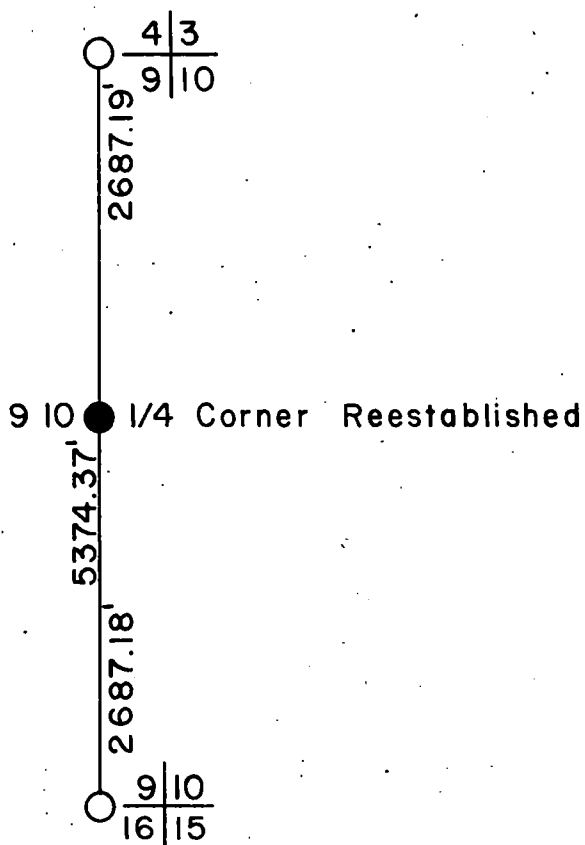
By _____ Deputy

43614092000

e) Describe any material discrepancy between the location of the corner as restored or reestablished and the location of that corner as previously restored or reestablished by distance and direction. Show the discrepancy on the plan view drawing under (d), above. Show the distances between the corner as previously restored or reestablished and (1) the corner as restored or reestablished, and (2) to at least 2 of the witness monuments shown on the drawing in (d), above.

(f) Was the corner restored through acceptance of (1) an obliterated evidence location, or, (2) a found perpetuated location?

(g&h) Was the corner reestablished through lost corner proportionate methods? If so, show the method, including the directions and distances to other public land survey corners used as evidence or used for proportioning in determining the corner location?



(i) 1. Glen Barker
(type or print name) certify that the corner location shown on this record was determined by me or under my direction and control and that this U.S. Public Land Survey Monument Record is correct and complete to the best of my knowledge and belief.

Signature

Date

5/1/86



Stock No. 26273

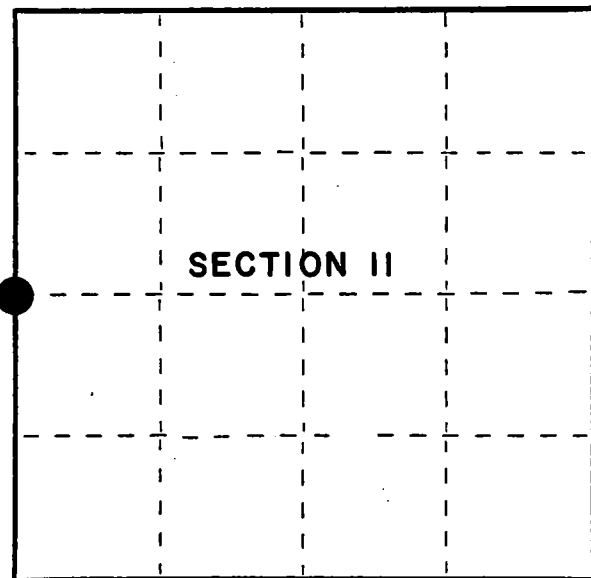
158096

State of Wisconsin

County of Forest } ss.

I, Gary L. Pisoni, do hereby certify that on the 30th day of August, 1994, I found evidence of the West Quarter corner of Section 11 Township 36, North, Range 14 East, Fourth Principal Meridian, as described hereon; and that from this evidence I established a new monument and accessories as described hereon to perpetuate the original location of this corner.

Resident witnesses:



● = Corner monument restored.

CERTIFIED LAND CORNER RESTORATION

Index No. G-17

History of original corner establishment:

Original Government Survey in 1859 by James McBride, deputy surveyor. North between Sections 10 and 11 at 40.00 chains, set Quarter Section post from which the following bear: Birch, 10", N 31° W, 22 lks; Hemlock, 6", S 67° E, 24 lks.

In 1985, Glen Barker RLS, recovered an old 2" squared cedar post being held in place by wire on a tree. He accepted the cedar post as the best available evidence for restoring the corner position. Replaced old post with a 2½" dia. aluminum Forest County monument from which the following bear:

White Birch	9"	N 31° W	27.67 feet	White Birch	8"	N 65° E	22.06 feet
Cedar	4"	S 18° E	10.91 feet	Black Spruce	8"	S 71° W	37.90 feet

Description of corner evidence found:

Found the monument and bearing trees as described above

Cedar	5"	S 17° E	10.93 feet
Black Spruce	7"	S 70° W	37.53 feet

Description of monument and accessories I established to perpetuate the original location of this corner.

Blazed and scribed the following new bearing trees: (Measurements taken to a nail in side of tree)

Cedar	8"	N 31° E	34.78 feet
Black Spruce	10"	S 64° E	31.05 feet
Steel sign post		N 41° W	1.35 feet

Dated at Iron River, MI, this 12th day of June, 1995.

Signature Gary L. Pisoni Title Land Surveyor Registration No. S-1634
(County Surveyor, Registered Land Surveyor, or other duly authorized official)

Office of Register of Deeds, County of Forest, I hereby certify that the within instrument was filed in this office for record on the 20th day of March, 1997 at 1:30 o'clock P M.

(Register of Deeds)

By Glen Barker Deputy

43014102000

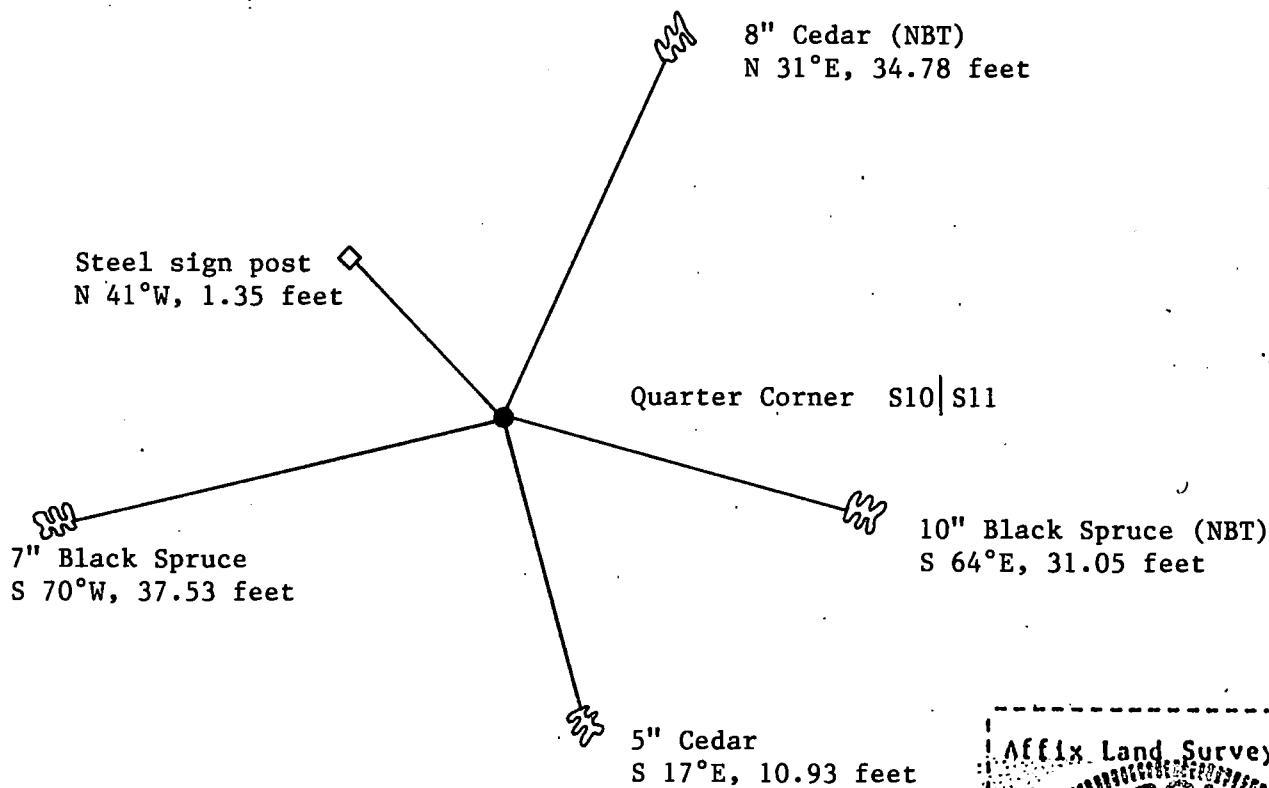
(d) Describe any material discrepancy between the location of the corner as restored or reestablished and the location of that corner as previously restored or reestablished by distance and direction. Show the discrepancy on the plan view drawing under (d), above. Show the distances between the corner as previously restored or reestablished and (1) the corner as restored or reestablished, and (2) to at least 2 of the witness monuments shown on the drawing in (d), above.

None

(f) Was the corner restored through acceptance of (1) an obliterated evidence location, or, (2) a found perpetuated location?

Restored through acceptance of a found perpetuated location.

(g/h) Was the corner reestablished through lost corner proportionate methods? If so, show the method, including the directions and distances to other public land survey corners used as evidence or used for proportioning in determining the corner location?



(i) I, Gary L. Pisoni
(Type or print name) certify that the corner location shown on this record was determined by me or under my direction and control and that this U.S. Public Land Survey Monument Record is correct and complete to the best of my knowledge and belief.

Gary L. Pisoni 6-24-95
Signature Date

Survey requested by: _____
District Ranger Date

DOCUMENT NUMBER 130118

FORM 985 H. C. MILLER CO., MILWAUKEE

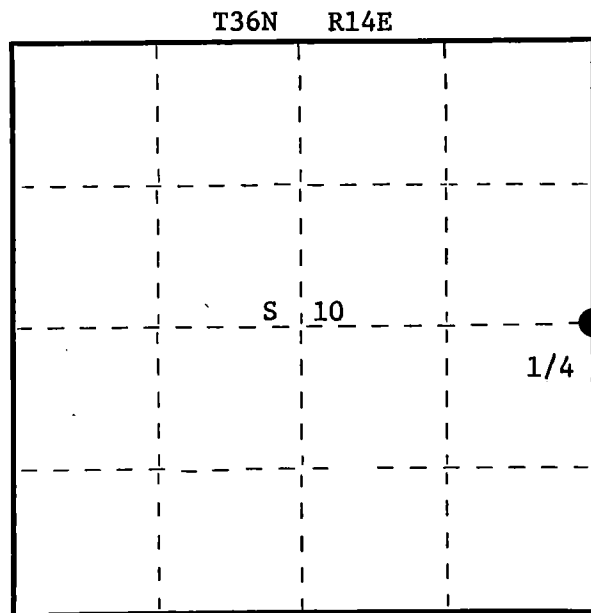
State of Wisconsin }
County of Forest } ss.

I Glen Barker, do hereby
certify that on the 6th day
of November, 1985, I found
evidence of the Quarter
corner of Sections 10 & 11
Township 36, North, Range
14 East, Fourth Principal Meridian,
as described hereon; and that from this evidence
I established a new monument and accessories
as described hereon to perpetuate the original
location of this corner.

Resident witnesses:

N. Spiess

H. Wagoner



○ = Corner monument restored.

CERTIFIED LAND CORNER RESTORATION

US Public Land Survey
History of original corner establishment:

Original corner established by James McBride, deputy surveyor in 1859. From which
Birch 10" bears N31W 22 links
Hemlock 6" S67E 24 links

Description of corner evidence found:

Recovered an old 2" squared cedar post being held in place by wire on a tree.
Checked original call south to swamp. Original calls north between sections 10 & 11,
38.50 leave swamp, 40.0 set 1/4 corner. On measuring south to swamp from old post
1.50 chains (+ -).

Distance to section corner 2-3-10-11 is 2642.59 ft.

Description of monument and accessories I established to perpetuate the original location of this corner.
Replaced old post with a 2 1/4" aluminum Forest County monument with 3" diameter alloy
cap stamped:

Monument projects 4" above ground.

Marked NBTs:

White Birch	9"	N31W	27.67'
White Birch	8"	N65E	22.06'
Cedar	4"	S18E	10.91'
Rl. Spruce	8"	S71W	37.90'

T36N R14E
1/4 S10 | S11
1985
S1682

Dated at Rhineclander, Wis., this 23rd day of December, 1985.

Signature Glen Barker Title Registered Land Surveyor Registration No. S1682
(County Surveyor, Registered Land Surveyor, or other duly authorized official)

Office of Register of Deeds, County of Forest, I hereby certify that the within
instrument was filed in this office for record on the 1st day of May, 1986
at 10:30 o'clock A. M.

Paul Aschenbrenner
(Register of Deeds)

By _____ Deputy

Index No. **G 17**

42614102000

(c) Describe any material discrepancy between the location of the corner as restored or reestablished and the location of that corner as previously restored or reestablished by distance and direction. Show the discrepancy on the plan view drawing under (d), above. Show the distances between the corner as previously restored or reestablished and (1) the corner as restored or reestablished, and (2) to at least 2 of the witness monuments shown on the drawing in (d), above.

(f) Was the corner restored through acceptance of (1) an obliterated evidence location, or, (2) a found perpetuated location?


Perpetuated Location.

(g&h) Was the corner reestablished through lost corner proportionate methods? If so, show the method, including the directions and distances to other public land survey corners used as evidence or used for proportioning in determining the corner location?

(i) I, Glen Barker
(type or print name) certify that the corner location shown on this record was determined by me or under my direction and control and that this U.S. Public Land Survey Monument Record is correct and complete to the best of my knowledge and belief.

Signature

Date



CERTIFIED LAND CORNER RESTORATION

Index No. G - 21

State of Wisconsin } ss.
 County of Forest

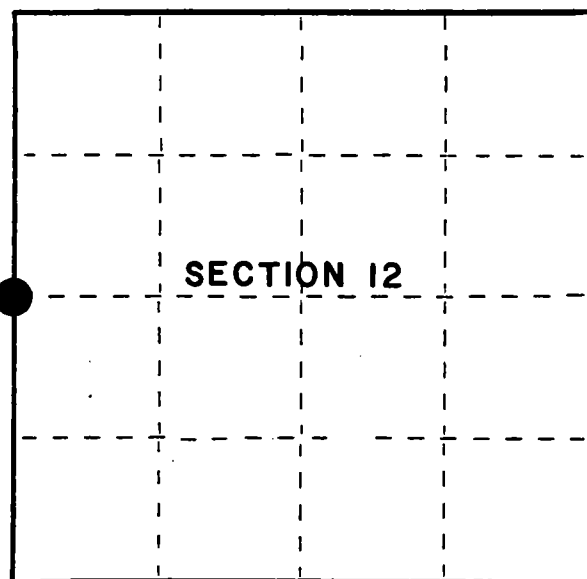
I Gary L. Pisoni, do hereby
 certify that on the 26th day
 of July, 1994, I found
 evidence of the West Quarter
 corner of Section 12
 Township 36, North, Range
14 East, Fourth Principal Meridian,
 as described hereon; and that from this evidence
 I established a new monument and accessories
 as described hereon to perpetuate the original
 location of this corner.

Resident witnesses:

.....

.....

.....



● = Corner monument restored.

History of original corner establishment:

Original Government Survey in 1859 by James McBride, deputy surveyor. North between Sections 11 and 12 at 40.00 chains, set Quarter Section post from which the following bear: Sugar, 14", N 85°W, 12 lks; Birch, 12", S 32°E, 33 lks.

Description of corner evidence found:

No original corner evidence found.

I re-established the corner position at proportionate distances and on line between the Northwest and the Southwest Section Corners of Section 12.

Description of monument and accessories I established to perpetuate the original location of this corner.

At the corner position, set a 2½" x 36" aluminum pipe monument with an aluminum cap stamped; T36N, R14E, 1/4, S.11, S.12 1994, S-1634; from which the following new blaze and scribed bearing trees bear: (all measurement taken to a nail in side of tree)

Sugar Maple	7"	S 77°E	23.62 feet
Sugar Maple	6"	S 04°W	23.32 feet
Sugar Maple	5"	N 72°W	8.42 feet
Sugar Maple	10"	N 22°W	32.06 feet
Steel sign post		North	0.93 feet

Dated at Iron River, MI, this 12th day of June, 1995

Signature Gary L. Pisoni Title Land Surveyor Registration No. S-1634
 (County Surveyor, Registered Land Surveyor, or other duly authorized official)

Office of Register of Deeds, County of Forest, I hereby certify that the within instrument was filed in this office for record on the 20th day of March, 1997 at 1:30 o'clock P M.

(Register of Deeds)

By Paul J. Tschering Deputy

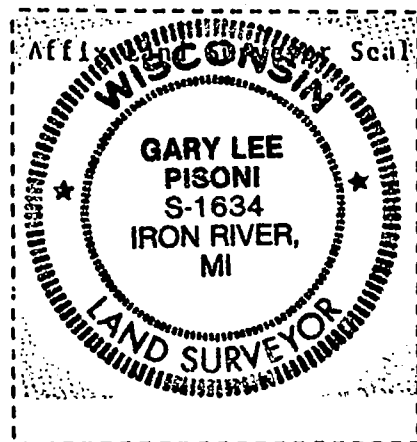
Stock No. 26273

158097

43614112000

None

(94k) Was the corner reestablished through lost corner proportionate methods? If so, show the method, including the directions and distances to other public land survey corners used as evidence or used for proportioning in determining the corner location?



Signature Harry L. Rosen Date 6-24-95

Survey requested by: _____

District Ranger Date



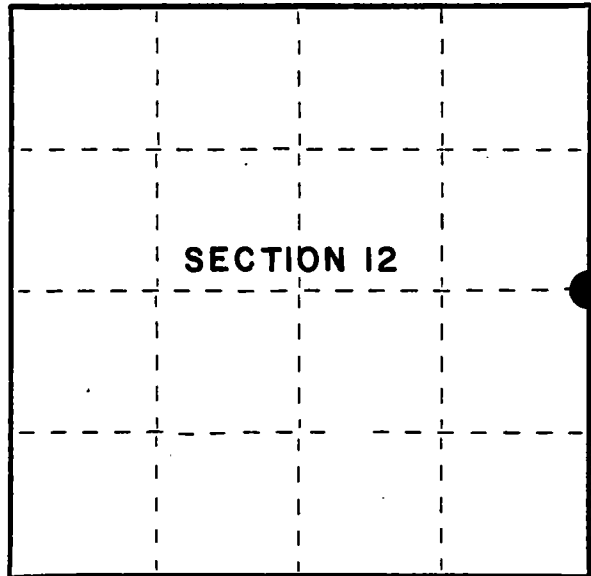
Stock No. 26273

158098

State of Wisconsin }
County of Forest } ss.

I, Gary L. Pisoni, do hereby
certify that on the 12th day
of August, 1993, I found
evidence of the East Quarter
corner of Section 12
Township 36, North, Range
14 East, Fourth Principal Meridian,
as described hereon; and that from this evidence
I established a new monument and accessories
as described hereon to perpetuate the original
location of this corner.

Resident witnesses:



● = Corner monument restored.

CERTIFIED LAND CORNER RESTORATION

Index No. G-25

History of original corner establishment:

Original Government Survey in 1857 by Artemas Curtis. North between Sections 12 and 7
at 40.00 chains, set Quarter Section post from which the following bear: Spruce, 9",
S 65°E, 14 lks; Spruce, 14", N 36°W, 20 lks.

In 1980, Milo E. Stefan, RLS with the U.S. Forest Service, restored the corner position
from found original bearing tree stumps. Set a 2" dia. aluminum pipe monument with an
aluminum cap from which the following bear:

Cedar	6"	N 77°E	19.97 feet	Black Spruce	6"	S 11°E	40.35 feet
Tamarack	7"	N 29°W	43.52 feet				

Description of corner evidence found:

Found the monument and bearing trees as described above:

Cedar	6"	N 77°E	19.97 feet
Black Spruce	6"	S 11°E	40.35 feet
Tamarack	7"	N 29°W	43.52 feet

Description of monument and accessories I established to perpetuate the original location of this corner.

Set an additional assessor at the corner position:

Steel sign post	S 35°W	0.80 feet
-----------------	--------	-----------

Dated at Iron River, MI, this 12th day of June, 1993Signature Gary L. Pisoni Title Land Surveyor Registration No. S-1634
(County Surveyor, Registered Land Surveyor, or other duly authorized official)Office of Register of Deeds, County of Forest, I hereby certify that the within
instrument was filed in this office for record on the 20th day of March, 1997
at 1:30 o'clock P M.

(Register of Deeds)

By Gail Tomlinson Deputy

43011122000


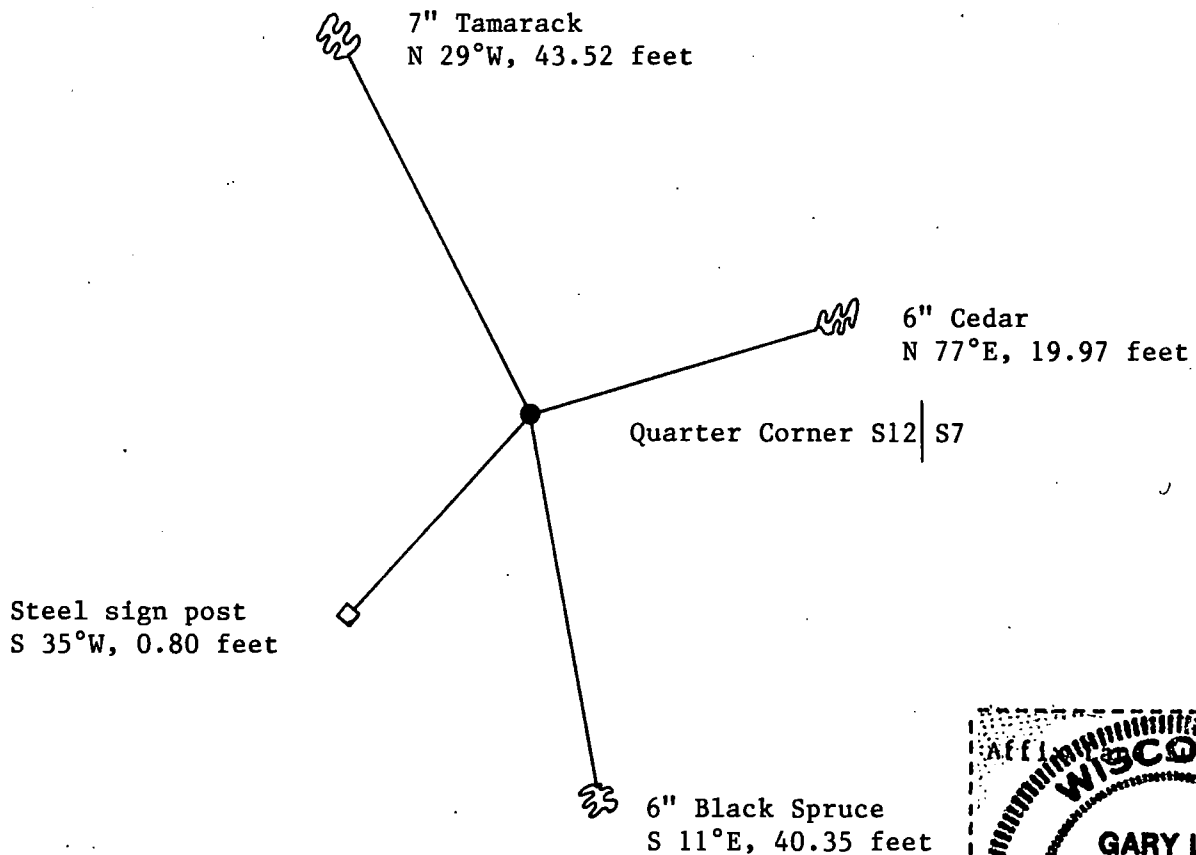
(d) Describe any material discrepancy between the location of the corner as restored or reestablished and the location of that corner as previously restored or reestablished by distance and direction. Show the discrepancy on the plan view drawing under (d), above. Show the distances between the corner as previously restored or reestablished and (1) the corner as restored or reestablished, and (2) to at least 2 of the witness monuments shown on the drawing in (d), above.

None

(f) Was the corner restored through acceptance of (1) an obliterated evidence location, or, (2) a found perpetuated location?

Restored through acceptance of a found perpetuated location

(gkh) Was the corner reestablished through lost corner proportionate methods? If so, show the method, including the directions and distances to other public land survey corners used as evidence or used for proportioning in determining the corner location?



(i) I, Gary L. Pisoni
(type or print name) certify that the corner location shown on this record was determined by me or under my direction and control and that this U.S. Public Land Survey Monument Record is correct and complete to the best of my knowledge and belief.

Signature

Date

Survey requested by:

District Ranger

Date

CERTIFIED LAND CORNER RESTORATION

State of Wisconsin }
County of Forest } ss.

I, Milo E. Stefan, do hereby certify that on the 21 day of October, 1980, I found evidence of the East Quarter corner of Section 12 Township 36 North, Range 14 and 15 East, Fourth Principal Meridian, as described hereon; and that from this evidence I established a new monument and accessories as described hereon to perpetuate the original location of this corner:

Description of original monument and accessories and subsequent restorations:

Surveyed by Alfred Curtis in 1858.
Set Post.
Spruce 9", S65°E, 14 lks.
Spruce 14", N36°W, 20 lks.

Description of corner evidence found:

Blazed line north to plantation edge.
Swamp edge 3.5 chains north.
Spruce Stump, S65°E, 9.3'
Spruce Stump 18" - 20", N36°W, 13.2'

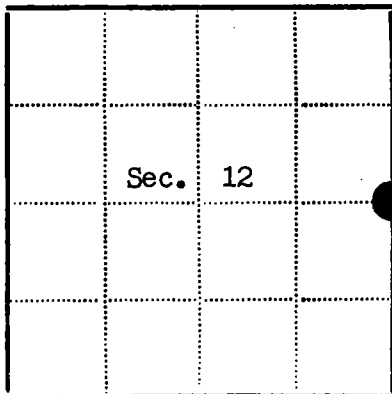
Description of monument and accessories I established to perpetuate the location of this corner:

At corner position set a 2 inch by 5 foot aluminum pipe with cap stamped:
T36N, R14E, S12, S7, 1980, R.L.S. 1558

From which the following bear:

Cedar 6", N77°E, 19.97'
B. Spruce 6", S11°E, 40.35'
Tamarack 7", N29°W, 43.52'

DOCUMENT NO.
119866



● - Corner monument restored
□ -

Resident witnesses.....

Dated at Laona Wisconsin, this 3 day of November 1980.

Signature *Milo E. Stefan* Title Land Surveyor
(County Surveyor, Registered Land Surveyor, or other duly authorized official)

Surveyors Registration No. 1558

Office of Register of Deeds County of Forest

I hereby certify that the within instrument was filed in this office for record on the 2nd day of June 1981, and was filed in Book No. Page No. of County Records.

Signature *Eugene Stutzman* Title Register of Deeds

Township 36N, Range 14E, Section 12, Index No. G-25, Page No.

CERTIFIED LAND CORNER RESTORATION

Index No. **H 13**

State of Wisconsin }
County of Forest } ss.

History of original corner establishment: Origin of this corner unknown. This corner recovered by H.C. Lawrence. Old notes call for 2 hemlock BT's.

I, Philip T. Hansen, do hereby certify that on the 29th day of December, 1975, I found evidence of the S-1/16 corner of Section 9 and 10 Township 36, North, Range 14 East, Fourth Principal Meridian, as described hereon; and that from this evidence I established a new monument and accessories as described hereon to perpetuate the original location of this corner.


Description of corner evidence found: Recovered a 4" cedar post squared and scribed 1/8S in very poor condition. Point was intact and in ground. A 1-1/2" iron pipe was driven in beside cedar post.

Could not identify old hemlock BT's as this area had been cut over leaving only stumps on which no markings were visible.

Resident witnesses:

Glen Barker

Jim Claflin

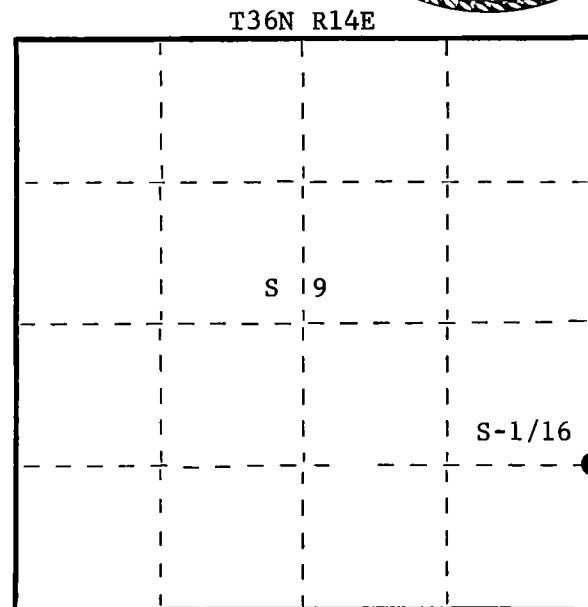


Description of monument and accessories I established to perpetuate the original location of this corner. Replaced cedar post with 1" O.D. iron pipe with 2" brass cap stamped - Pipe projects 18" above ground.

NBT's - Hemlock 12" N14°E 44.4 links Faced but not scribed
Hemlock 14" S54°E 18.3 links Faced but not scribed

Pipe, post & NBT's painted blue.

S498
T36N R14E
S9 S10
S-1/16
1975



○ = Corner monument restored.

Dated at Argonne, Wis., this 5th day of January, 1976.

Signature Philip T. Hansen Title Registered Land Surveyor Registration No. S-498
(County Surveyor, Registered Land Surveyor, or other duly authorized official)

Office of Register of Deeds, County of Forest, I hereby certify that the within instrument was filed in this office for record on the 4th day of February, 1976 at 4:00 o'clock P. M.

Eugene Stutzman
(Register of Deeds)

DOCUMENT NUMBER **108707**

By _____ Deputy

147512

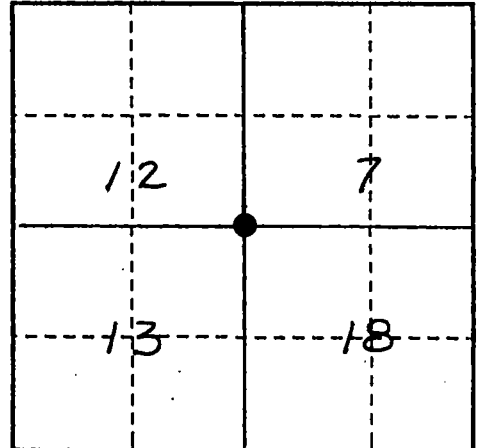
U. S. PUBLIC LAND SURVEY MONUMENT RECORD

INSTRUCTIONS:

This record shall show the location of the corner and shall include all of the following nine elements (a through i).

- (a) Identify the corner by reference to the U.S. public land survey system.
 O = Corner monument restored.

Corner common to Sections 7, 12,
 13 & 18, T36N, R13-14E, 4th P.M.,
 Forest County, WI.



- (b) Describe any record evidence, monument evidence, occupational evidence, testimonial evidence or any other material evidence you considered, and whether the monument was found or placed.

Original corner set by A. Millard, Deputy Surveyor, in 1858.

Original Bearing Trees:

W. Birch 8", N25°E - 27 links
 Cedar 10", S3°W - 5 links

B. Ash 10", N80°W - 15 links
 Cedar 11", S85°E - 22 links

1938- Corner position monumented by C.E. Walker, County Surveyor. No record of his work is available.

1975- The corner position is recorded by Thomas Arnott S-887, and on document No. 108078. He found a 2" diameter x 5' long iron pipe set by C.E. Walker in 1938.

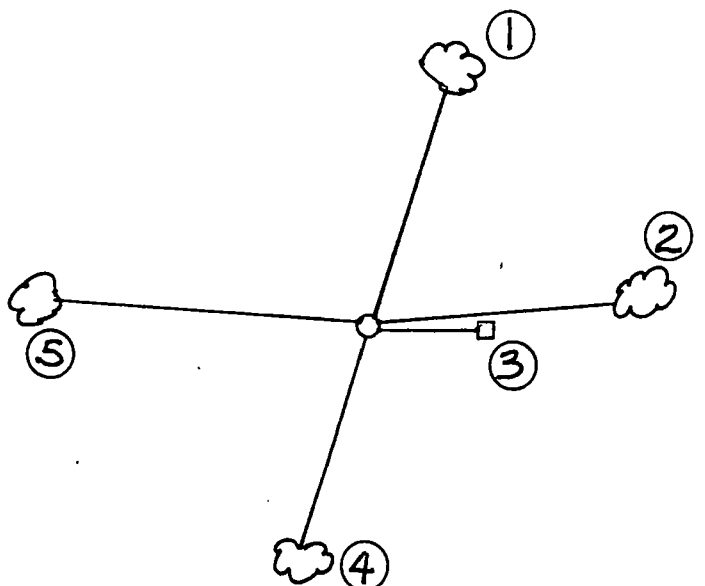
1993- I found the 1938 Walker monument that Arnott found to be in good condition. I established additional accessories as noted below.

- (c) In the plan view drawing below, provide reference ties to at least 4 witness monuments, or, if the location is within a municipality, to at least 2 witness monuments. (witness monuments shall be made of concrete, natural stone, iron or other equally durable material.)

- (d) Show a plan view drawing depicting the relevant monuments and reference ties which is sufficient in detail to enable accurate relocation of the corner monument if the corner monument is disturbed. Indicate north.

Found a 2" diameter iron pipe x 5' long with a brass cap set by C.E. Walker (County Surveyor) in 1938.

- 1- 9" Cedar - N18°E-34.03 feet
- 2- 10" Spruce-N76°E-29.43 feet
- 3- Steel sign post-East-2.00 feet
- 4- 12" Cedar-S22°W-31.76 feet
- 5- 11" Cedar-N85°W-49.17 feet



REGISTER'S OFFICE
 Forest County, Wis.

Received for record this 2nd day
 of June A.D. 1993 at
12 o'clock P.M. and recorded
 in Vol. Chippewa Restorations
 page 1-1

Dea Chilla Deputy
 Register of Deeds

J- 1 43614120000

1-1

(a) Describe any material discrepancy between the location of the corner as restored or reestablished and the location of that corner as previously restored or reestablished by distance and direction. Show the discrepancy on the plan view drawing under (d), above. Show the distances between the corner as previously restored or reestablished and (1) the corner as restored or reestablished, and (2) to at least 2 of the witness monuments shown on the drawing in (d), above.

None

(f) Was the corner restored through acceptance of (1) an obliterated evidence location, or, (2) a found perpetuated location?

(2) A found perpetuated location.

(g & h) Was the corner reestablished through lost corner proportionate methods? If so, show the method, including the directions and distances to other public land survey corners used as evidence or used for proportioning in determining the corner location?

No

(1) I, John R. Garske, S-1685

(type or print name) certify that the corner location shown on this record was determined by me or under my direction and control and that this U.S. Public Land Survey Monument Record is correct and complete to the best of my knowledge and belief.

Signature

CERTIFICATE READY FOR FILING:

3-19-93

Date

Sue Vap
District Ranger



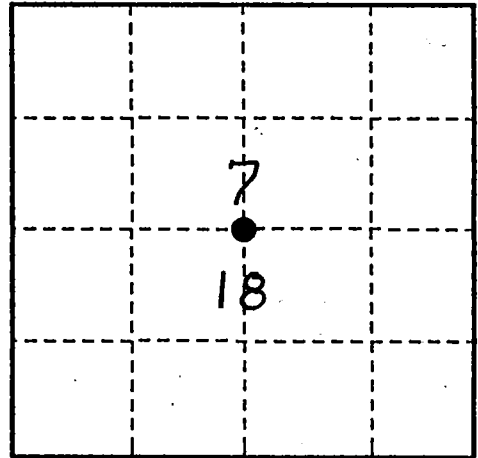
U. S. PUBLIC LAND SURVEY MONUMENT RECORD

INSTRUCTIONS:

This record shall show the location of the corner and shall include all of the following nine elements (a through i).

- (a) Identify the corner by reference to the U.S. public land survey system.
 O = Corner monument restored.

Quarter corner to Sections 7 & 18,
 T36N, R14E



- (b) Describe any record evidence, monument evidence, occupational evidence, testimonial evidence or any other material evidence you considered, and whether the monument was found or placed.

In 1859, James McBride set post with the following BT's:

Sugar, 12", N50°E, 38 links
 Hemlock, 24", S10°E, 25 links

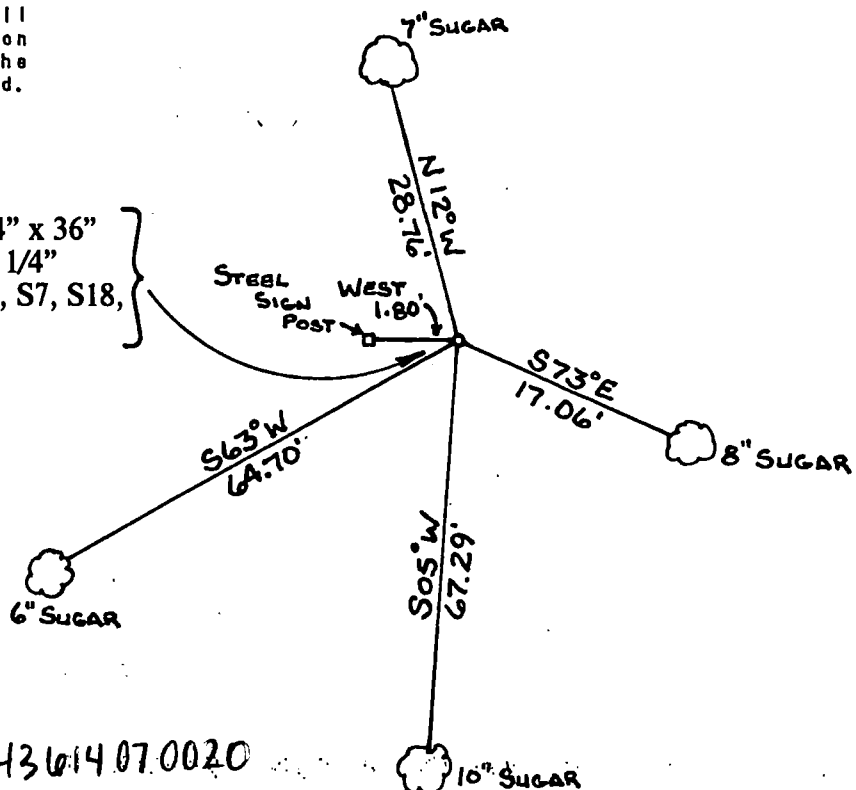
November 18, 1992, set proportionate position. Searched area, found no evidence of corner location.

I could find no evidence of the remains of the original bearing trees and, therefore, monumented the proportioned position.

- (c) In the plan view drawing below, provide reference ties to at least 4 witness monuments, or, if the location is within a municipality, to at least 2 witness monuments. (witness monuments shall be made of concrete, natural stone, iron or other equally durable material.)

- (d) Show a plan view drawing depicting the relevant monuments and reference ties which is sufficient in detail to enable accurate relocation of the corner monument if the corner monument is disturbed. Indicate north.

On January 6, 1993, set a 2 1/4" x 36" aluminum monument with a 3 1/4" aluminum tablet stamped: 1/4, S7, S18, T36N, R14E, 1993, S1685



REGISTER'S OFFICE
 Forest County, Wis.

Received for record this 2nd day
 of June, A.D., 1993 at
2 o'clock P.M. and recorded
 in Vol. Crane Restorations
 page J-3


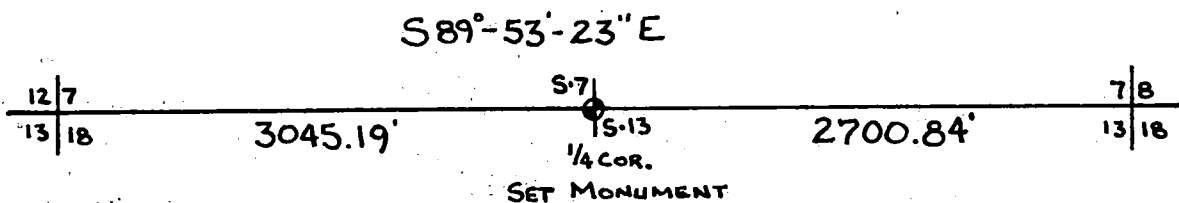
Paul Chittie Deputy
 Register of Deeds

(e) Describe any material discrepancy between the location of the corner as restored or reestablished and the location of that corner as previously restored or reestablished by distance and direction. Show the discrepancy on the plan view drawing under (d), above. Show the distances between the corner as previously restored or reestablished and (1) the corner as restored or reestablished, and (2) to at least 2 of the witness monuments shown on the drawing in (d), above.

(f) Was the corner restored through acceptance of (1) an obliterated evidence location, or, (2) a found perpetuated location?

(g & h) Was the corner reestablished through lost corner proportionate methods? If so, show the method, including the directions and distances to other public land survey corners used as evidence or used for proportioning in determining the corner location?

Set corner by single proportionate measurements



(1) I, John R. Garske

(type or print name) certify that the corner location shown on this record was determined by me or under my direction and control and that this U.S. Public Land Survey Monument Record is correct and complete to the best of my knowledge and belief.

Signature John R. Garske

Date 1-18-93

CERTIFICATE READY FOR FILING:

Sue Vap
District Ranger

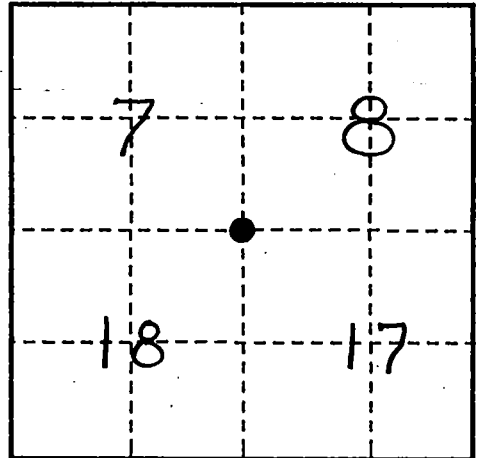
U. S. PUBLIC LAND SURVEY MONUMENT RECORD

INSTRUCTIONS:

This record shall show the location of the corner and shall include all of the following nine elements (a through i).

- (a) Identify the corner by reference to the U.S. public land survey system.
 O = Corner monument restored.

Section corner to Sections 7, 8,
 18 & 17, T36N, R14E



- (b) Describe any record evidence, monument evidence, occupational evidence, testimonial evidence or any other material evidence you considered, and whether the monument was found or placed.

In 1858, James McBride set post with the following BT's:

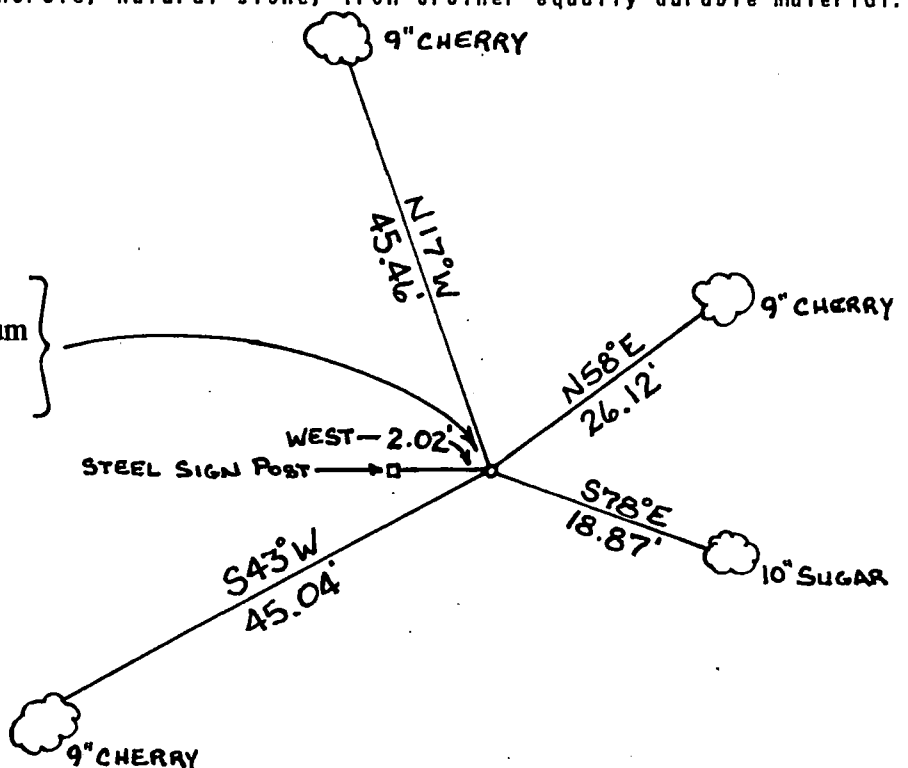
Sugar, 20", N34W, 40 links
 Birch, 8", S89°E, 35 links
 Sugar, 10", N58°E, 20 links
 Spruce, 18", S50°W, 16 links

January 5, 1993, John Garske set double proportionate position. Searched area, found no evidence of corner location.

- (c) In the plan view drawing below, provide reference ties to at least 4 witness monuments, or, if the location is within a municipality, to at least 2 witness monuments. (witness monuments shall be made of concrete, natural stone, iron or other equally durable material.)

- (d) Show a plan view drawing depicting the relevant monuments and reference ties which is sufficient in detail to enable accurate relocation of the corner monument if the corner monument is disturbed. Indicate north.

Set 2 1/4" x 36" aluminum monument with a 3 1/4" aluminum tablet stamped: S7, S8, S18, S17, T36N, R14E, 1993, S1685



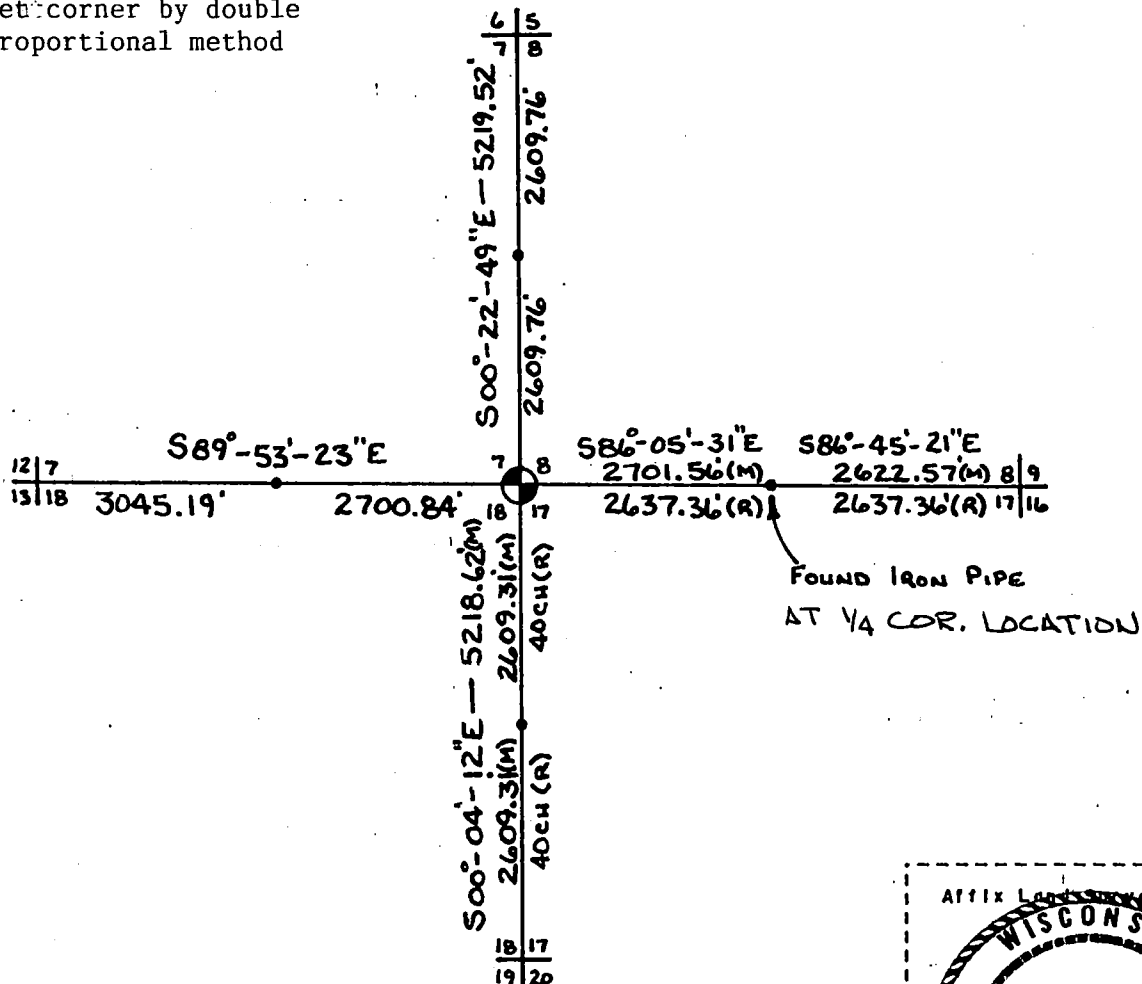
REGISTER'S OFFICE
 Forest County, Wis.

Received for record this 2nd day
 of June A.D., 19 93 at
12 o'clock P.M. and recorded
 in Vol. Casey Postulations
 page 55

John C. H. Deputy
 Register of Deeds

- (e) Describe any material discrepancy between the location of the corner as restored or reestablished and the location of that corner as previously restored or reestablished by distance and direction. Show the discrepancy on the plan view drawing under (d), above. Show the distances between the corner as previously restored or reestablished and (1) the corner as restored or reestablished, and (2) to at least 2 of the witness monuments shown on the drawing in (d), above.
- (f) Was the corner restored through acceptance of (1) an obliterated evidence location, or, (2) a found perpetuated location?
- (g & h) Was the corner reestablished through lost corner proportionate methods? If so, show the method, including the directions and distances to other public land survey corners used as evidence or used for proportioning in determining the corner location?

Set corner by double
proportional method



(1) I, John R. Garske

(type or print name) certify that the corner location shown on this record was determined by me or under my direction and control and that this U.S. Public Land Survey Monument Record is correct and complete to the best of my knowledge and belief.

Signature

Date

CERTIFICATE READY FOR FILING:

Sue Vap
District Ranger

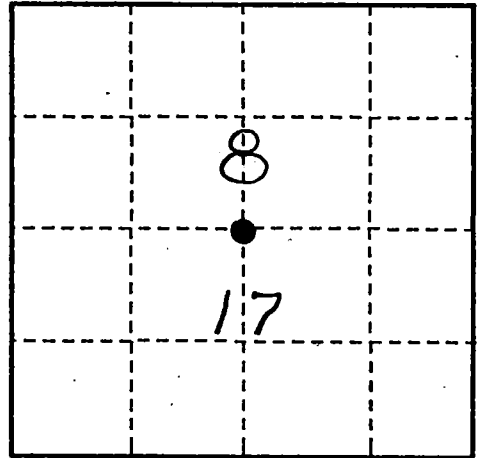
U. S. PUBLIC LAND SURVEY MONUMENT RECORD

INSTRUCTIONS:

This record shall show the location of the corner and shall include all of the following nine elements (a through i).

- (a) Identify the corner by reference to the U.S. public land survey system.
 O = Corner monument restored.

Quarter corner to Sections 8 & 17,
 T36N, R14E



- (b) Describe any record evidence, monument evidence, occupational evidence, testimonial evidence or any other material evidence you considered, and whether the monument was found or placed.

In 1859, James McBride set post with the following BT's:

Hemlock, 12", N30°W, 22 links;
 Fir, 14", S57°W, 12 links.

November 18, 1992, John Garske set proportioned position. Searched area, found no evidence of the original corner, however, found a 2 1/2" diameter iron pipe bearing S72°E - 60.8 feet. Corner is in a heavily cut area.

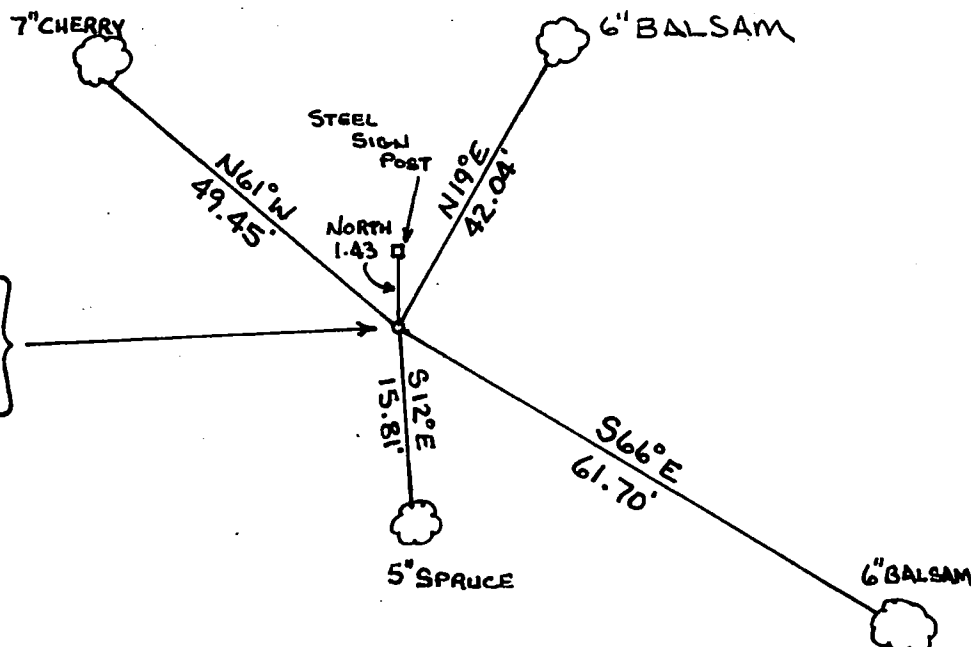
I found that the iron pipe was set by Connors Forests, now Nicolet Hardwoods, in 1954. It is my understanding after talking with Ken Mullens of Nicolet Hardwoods and Glen Barker, L.S., with Consolidated Papers, that Connors people did good retracement work and did not set pipes unless original evidence was found. I measured east to a swamp and stream call and found it to be consistent with the original survey notes. I accepted the pipe to be in the best location for the 1/4 corner.

January 5, 1993, replaced found 2 1/2" iron pipe with a 2 1/4" x 36" aluminum monument with a 3 1/4" aluminum tablet stamped: 1/4, S8, S17, T36N, R14E, 1993, S1685.

- (c) In the plan view drawing below, provide reference ties to at least 4 witness monuments, or, if the location is within a municipality, to at least 2 witness monuments. (witness monuments shall be made of concrete, natural stone, iron or other equally durable material.)

- (d) Show a plan view drawing depicting the relevant monuments and reference ties which is sufficient in detail to enable accurate relocation of the corner monument if the corner monument is disturbed. Indicate north.

On January 5, 1993, set 2 1/4" x 36" aluminum monument with 3 1/4" aluminum tablet stamped: 1/4, S8, S17, T36N, R14E, 1993, S1685



REGISTER'S OFFICE
 Forest County, Wis.

Received for record this 2nd day
 of June, A.D., 1993 at
12 o'clock P.M. and recorded
 in Vol. Casey Restorations
 page 1-7

Scott Chittlo, Deputy
 Register of Deeds


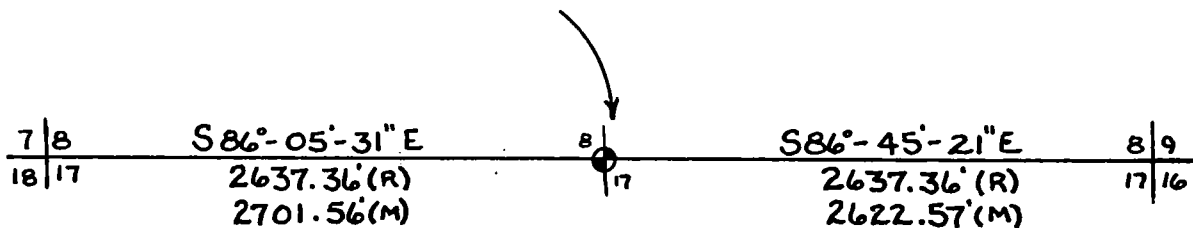
(e) Describe any material discrepancy between the location of the corner as restored or reestablished and the location of that corner as previously restored or reestablished by distance and direction. Show the discrepancy on the plan view drawing under (d), above. Show the distances between the corner as previously restored or reestablished and (1) the corner as restored or reestablished, and (2) to at least 2 of the witness monuments shown on the drawing in (d), above.

(f) Was the corner restored through acceptance of (1) an obliterated evidence location, or, (2) a found perpetuated location?

Accepted iron pipe found

(g & h) Was the corner reestablished through lost corner proportionate methods? If so, show the method, including the directions and distances to other public land survey corners used as evidence or used for proportioning in determining the corner location?

Accepted iron pipe and replaced with Bernsten aluminum monument.



(1) I, John R. Garske

(type or print name) certify that the corner location shown on this record was determined by me or under my direction and control and that this U.S. Public Land Survey Monument Record is correct and complete to the best of my knowledge and belief.

Signature

Date

CERTIFICATE READY FOR FILING:

Sue Vap
District Ranger

CERTIFIED LAND CORNER RESTORATION

Index No. 9


State of Wisconsin }
County of Forest } ss.

I Philip T. Hansen, do hereby
certify that on the 21st day
of January, 1976, I found
evidence of the Section
corner of Secs. 8, 9, 16, & 17
Township 36, North, Range
14 East, Fourth Principal Meridian,
as described hereon; and that from this evidence
I established a new monument and accessories
as described hereon to perpetuate the original
location of this corner.

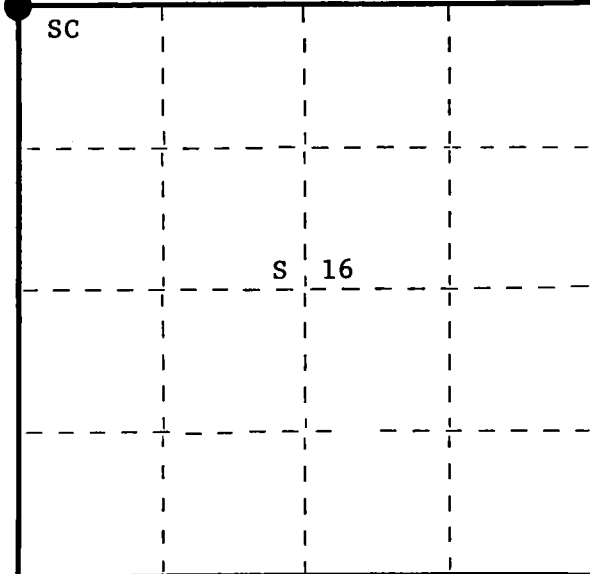
Resident witnesses:

Glen Barker

Jim Claflin



T36N, R14E



○ = Corner monument restored.

History of original corner establishment:

Original corner established by James McBride, Deputy Surveyor, in 1859 from which hemlock 14" bears S20°E, 11 links and sugar 14" bears N57°W, 21 links.

Corner recovered by Connor Forest Industries surveyor and maintained by Connor Foresters for many years.

Description of corner evidence found:

Recovered old 3" iron pipe with rock cairn at its base, projecting 2' above ground.

No definite old BT's - Sugar 30", S70°W, 30 links. Appeared to have been faced, but this was all rotted out, with no trace of scribe marks.

Description of monument and accessories I established to perpetuate the original location of this corner.

Replaced old 3" iron pipe with 2-1/2" Berntsen A-1 Federal Monument, aluminum, with magnet installed in cap and base. Cap stamped -

Pipe projects 18" above ground.

NBT's - Sugar 7"	N1°E	51 links	Scribed SC BT
Sugar 10"	S59°E	34.3 links	Scribed SC BT
Sugar 12"	S17°W	43.3 links	Scribed SC BT

T36N R14E
Sec.

8	9
17	16

S498, 1976

Pipe and BT's painted blue.

Dated at Argonne, Wis., this 26th day of January, 1976.

Signature Philip T. Hansen Title Registered Land Surveyor Registration No. S-498
(County Surveyor, Registered Land Surveyor, or other duly authorized official)

Office of Register of Deeds, County of Forest, I hereby certify that the within
instrument was filed in this office for record on the 4th day of February, 1976.
at 4:00 o'clock P. M.

DOCUMENT NUMBER **108708**

Eugene Stagny
(Register of Deeds)
By _____ Deputy

CERTIFIED LAND CORNER RESTORATION

Index No. **013**

State of Wisconsin } ss.
County of Forest

I, Philip T. Hansen, do hereby certify that on the 29th day of December, 1975, I found evidence of the S9-10, 15, 16 Section corner of S9-10, 15, 16 Township 36, North, Range 14 East, Fourth Principal Meridian, as described hereon; and that from this evidence I established a new monument and accessories as described hereon to perpetuate the original location of this corner.

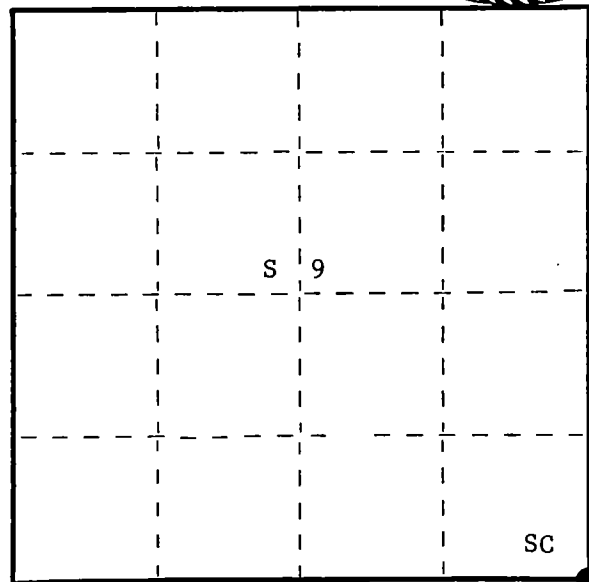
Resident witnesses:

Glen Barker

Jim Claflin



T36N R14E



○ = Corner monument restored.

History of original corner establishment: Original corner established by James McBride, Deputy Surveyor, in 1859 from which cedar 12" bears N37°W, 26 links, cedar 14" bears N10°E, cedar 8" bears S52°E, 11 links, and hemlock 5" bears S18°W, 16 links.

No record of any subsequent surveys.

Corner recovered and maintained by Consolidated Papers Foresters since 1940.

Description of corner evidence found: Recovered 4" cedar post squared and scribed S9, S10, S15, S16 in poor condition. Also recovered a 1-1/2" iron pipe setting beside wooden post.

Recovered OBT cedar 14" N38°W 24 links scribing partly visible, now dead and fallen down.

Cedar 12"	S58°E	37 links	scribed Sec. Cor. BT
Hemlock 12"	S76°W	21 links	scribed Sec. Cor. BT

Description of monument and accessories I established to perpetuate the original location of this corner.

Replaced wooden post and iron pipe with 2-1/2" Berntsen, A-1 Federal Monument, aluminum with magnet installed in cap and base. Pipe projects 18" above ground. Old post and iron pipe set up beside new pipe. Cap stamped -

NBT - Cedar 7" N20°E 40.3 links faced but not scribed

Pipe, post, and BT's painted blue.

S498
T36N R14E
S9 | S10
S16 | S15

Dated at Argonne, Wis., this 5th day of January, 1976.

Signature Philip T. Hansen Title Registered Land Surveyor Registration No. S-498
(County Surveyor, Registered Land Surveyor, or other duly authorized official)

Office of Register of Deeds, County of Forest, I hereby certify that the within instrument was filed in this office for record on the 4th day of February, 1976 at 4:00 o'clock P. M.

Eugene Stagny
(Register of Deeds)

DOCUMENT NUMBER

108709

By _____ Deputy

CERTIFIED LAND CORNER RESTORATION

Index No. **J 15**

State of Wisconsin }
County of Forest } ss.

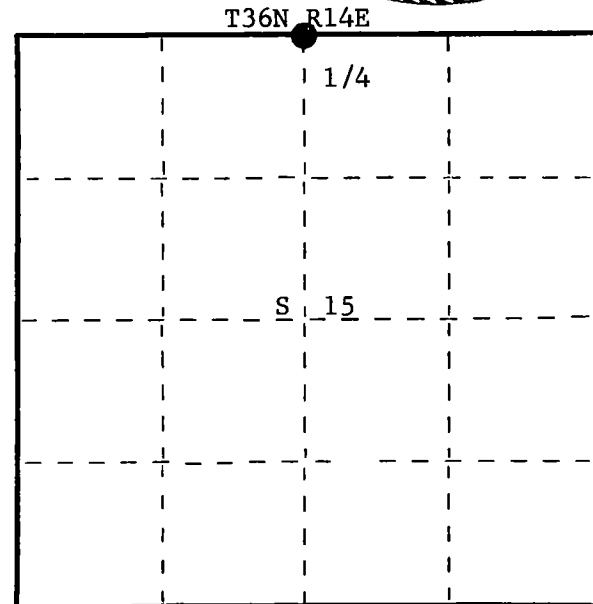

I Philip T. Hansen, do hereby
certify that on the 12th day
of January, 1976, I found
evidence of the Quarter
corner of Sections 10 and 15
Township 36, North, Range
14 East, Fourth Principal Meridian,
as described hereon; and that from this evidence
I established a new monument and accessories
as described hereon to perpetuate the original
location of this corner.

Resident witnesses:

Glen Barker

Jim Claflin

Tom Jewell



○ = Corner monument restored.

History of original corner establishment:

Original corner established by James McBride, Deputy Surveyor, in 1859, from which cedar 10" bears N16°W, 18 links and cedar 12" bears S30°E, 20 links. Corner recovered by Ray Leigh, Consolidated forester, in 1949. Recovered old wooden post, replaced with squared and scribed 4" cedar post, maintained by Consolidated and Connor Forest Industries foresters since 1949.

Description of corner evidence found:

Recovered 4" cedar post, squared and scribed 1/4S S10, 1/4S S15, in poor condition, but still standing in place.

Recovered OBT's - Hemlock 12" N70°E 32 links - scribed 1/4S BT
Sugar 7" S56°W 30 links - scribed 1/4S BT

Description of monument and accessories I established to perpetuate the original location of this corner.

Replaced 4" cedar post with 2-1/2" Berntsen, A-1 Federal Monument, aluminum with magnet installed in cap and base. Pipe projects 18" above ground.

Cap stamped -

Wood post set up beside new pipe.

NBT - Sugar 8" N68°W 29.1 links - scribed 1/4 BT.

Pipe, post, and BT's painted blue.

S498

T36N R14E

1/4 $\frac{S10}{S15}$

1975

Dated at Argonne, Wis., this 19th day of January, 1976.

Signature Philip T. Hansen Title Registered Land Surveyor Registration No. S-498
(County Surveyor, Registered Land Surveyor, or other duly authorized official)

Office of Register of Deeds, County of Forest, I hereby certify that the within instrument was filed in this office for record on the 4th day of February, 1976 at 4:00 o'clock P. M.

Eugene Stetson
(Register of Deeds)

DOCUMENT NUMBER -- **108710**

By _____ Deputy

CERTIFIED LAND CORNER RESTORATION

State of Wisconsin }
County of Forest } ss.

I Jean F. Resvick, do hereby certify that on the 27 day of April, 19 77, I found evidence of the Northwest corner of Section 14 Township 36 North, Range 14 East, Fourth Principal Meridian, as described hereon; and that from this evidence I established a new monument and accessories as described hereon to perpetuate the original location of this corner:

Description of original monument and accessories and subsequent restorations:

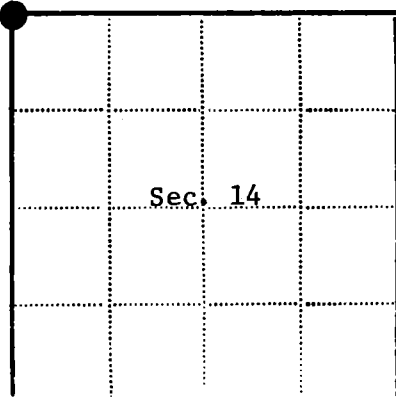

Surveyed by James McBride in 1859
80.00 chains North between Sections 14 & 15, set post, corner to Sections 10, 11, 14 & 15.
Tamarack, 16", N20°W, 24 lks.
Hemlock, 14", N68°E, 38 lks.
Birch, 12", S38°E, 22 lks.
Tamarack, 14", S40°W, 30 lks.

Description of corner evidence found:

4"x4"x2' fallen top of post with angle iron 1 1/8" x 1 1/8" x 4 1/2' long along side post point.
Tamarack stump and fallen tree N20°W, 24 lks., very decayed.
Hemlock stump, N68°E, 38 lks., very decayed
Birch remains, stump rotted beyond identification, S38E, 22 lks.
Tamarack snag, 12' high, S40°W, 30 lks., scribing present.

Description of monument and accessories I established to perpetuate the location of this corner:

Replaced post point and angle iron, which was at proper location from original bearing tree remains, with a 2" inside diameter, 5 foot long, filled with concrete, galvanized iron pipe, capped with a 3" brass cap stamped T36N, R14E, S10, S11, S14, S15, 1977, S-802.
Blazed and scribed the following new bearing trees:
Hemlock 8", bears N61°E, 35.00 ft.
Hemlock 14", bears S20°E, 22.06 ft.
White pine 6", Bears S60°W, 33.38 ft.
Set sign post 0.50 ft. East of monument



● - Corner monument restored
□ -

Resident witnesses _____

Dated at Rhineland Wisconsin, this 13 day of May 19 77...

Signature *Jean F. Resvick* Title Land Surveyor
(County Surveyor, Registered Land Surveyor, or other duly authorized official)

Surveyors Registration No. S-802 DOCUMENT NUMBER -111736

Office of Register of Deeds County of Forest

I hereby certify that the within instrument was filed in this office for record on the 27th day of June 1977, and was filed in Book No. _____ Page No. _____ of County Records.

Signature *Eugene Stutzman* Title Register of Deeds

Township 36 North, Range 14 East, Section 14, Index No. J-17, Page No. _____

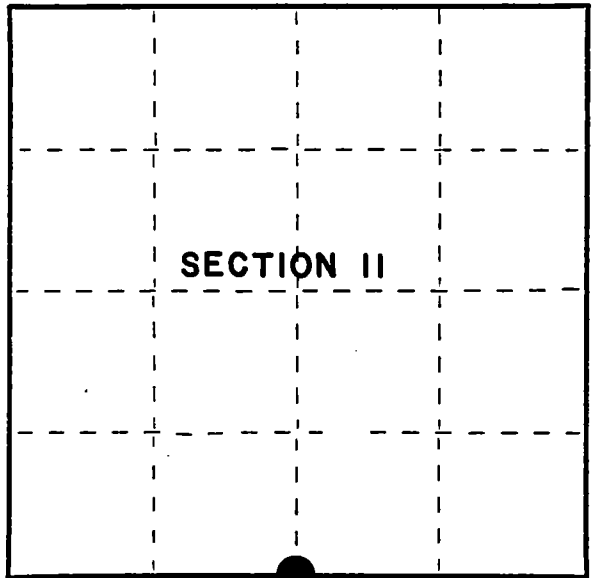
CERTIFIED LAND CORNER RESTORATION

Index No. J-19

State of Wisconsin }
County of Forest } ss.

I Gary L. Pisoni, do hereby
certify that on the 26th day
of July, 1994, I found
evidence of the South Quarter
corner of Section 11
Township 36, North, Range
14 East, Fourth Principal Meridian,
as described hereon; and that from this evidence
I established a new monument and accessories
as described hereon to perpetuate the original
location of this corner.

Resident witnesses:



● = Corner monument restored.

History of original corner establishment:
Original Government Survey in 1959 by James McBride, deputy surveyor. West corrected
between Sections 11 and 14 at 40.05 chains, set Quarter Section post from which the
following bear: Hemlock, 7", S 46°E, 17 lks, Sugar, 14", N 53°W, 19 lks.

Description of corner evidence found:

No original corner evidence found.

I re-established the corner position at proportionate distances and on line
between the Southeast and Southwest Section Corners of Section 11.

Description of monument and accessories I established to perpetuate the original location of this corner.

At the corner position, marked by a large rock, chiseled an 'X' on side of large rock
and set a 2½" x 36" witness corner aluminum pipe monument with an aluminum cap
stamped; T36N, R14E, Witness Corner, 1/4, S.11, S.14, S 89°52.8'W, 1.70', 1994,
S-1634; from which the new blazed and scribed bearing trees bear: (all measurements
taken to a nail in side of tree and all measurements are to the chiseled 'X' in
large rock as the 1/4 corner)

Sugar Maple	12"	N 35°E	13.66 feet
Sugar Maple	12"	S 48°E	18.70 feet
Sugar Maple	5"	S 24°W	41.97 feet
Basswood	13"	S 65°W	16.57 feet
Steel sign post		East	3.63 feet

Dated at Iron River, MT, this 12th day of June, 1995

Signature Gary L. Pisoni Title Land Surveyor Registration No. S-1634
(County Surveyor, Registered Land Surveyor, or other duly authorized official)
Office of Register of Deeds, County of Forest, I hereby certify that the within
instrument was filed in this office for record on the 20th day of March, 1997
at 1:30 o'clock P M.

(Register of Deeds)
By Paul J. Sawicki Deputy

FORM NO. 985-A
H.C. Muller
Stock No. 26273
158099

43614110020

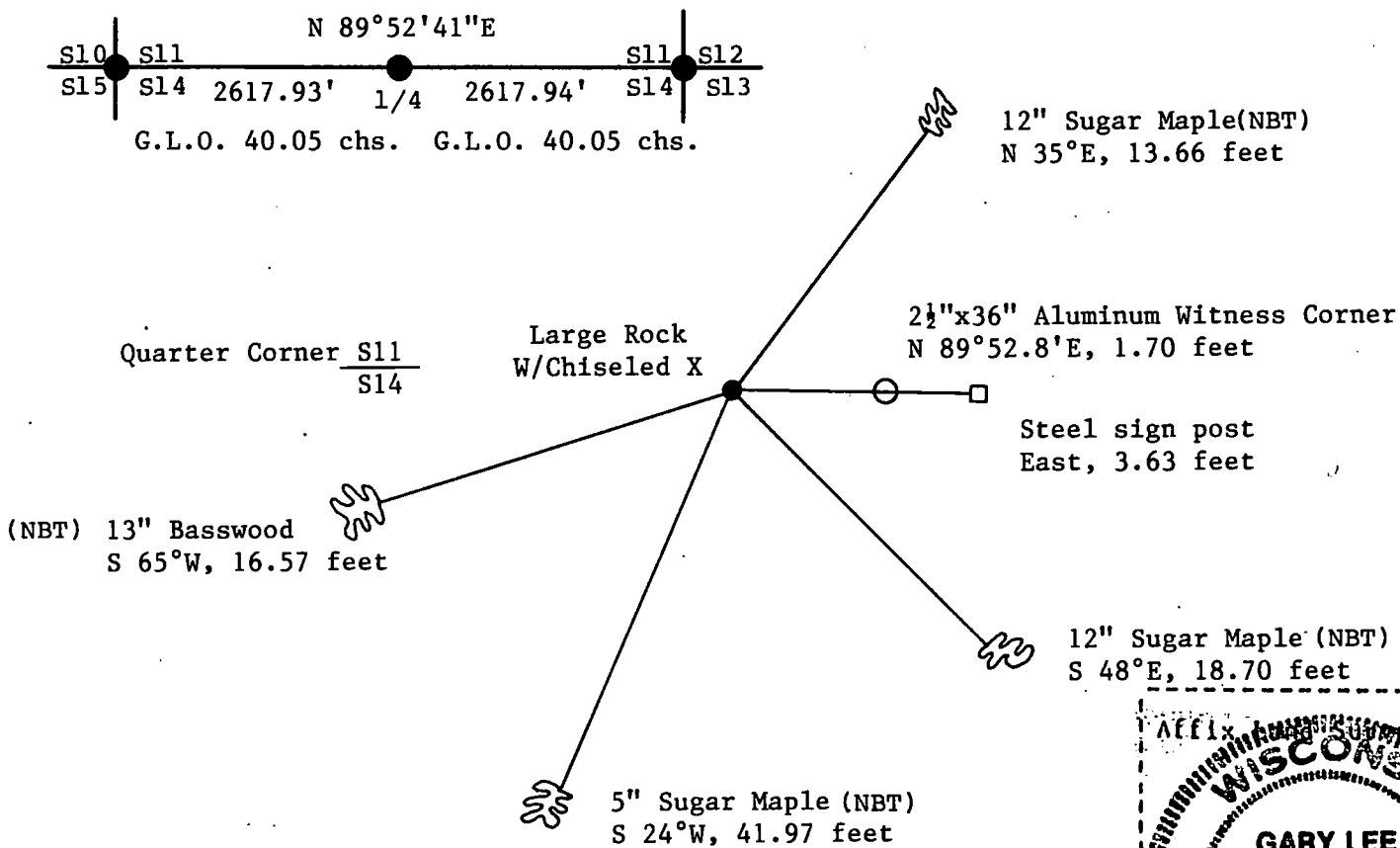
..) Describe any material discrepancy between the location of the corner as restored or reestablished and the location of that corner as previously restored or reestablished by distance and direction. Show the discrepancy on the plan view drawing under (d), above. Show the distances between the corner as previously restored or reestablished and (1) the corner as restored or reestablished, and (2) to at least 2 of the witness monuments shown on the drawing in (d), above.

None

(f) Was the corner restored through acceptance of (1) an obliterated evidence location, or, (2) a found perpetuated location?

(gkh) Was the corner reestablished through lost corner proportionate methods? If so, show the method, including the directions and distances to other public land survey corners used as evidence or used for proportioning in determining the corner location?

Re-established through lost corner proportionate methods.



(i) I, Gary L. Pisoni
(type or print name) certify that the corner location shown on this record was determined by me or under my direction and control and that this U.S. Public Land Survey Monument Record is correct and complete to the best of my knowledge and belief.

Signature

Date

Survey requested by:

District Ranger

Date



U. S. PUBLIC LAND SURVEY MONUMENT RECORD

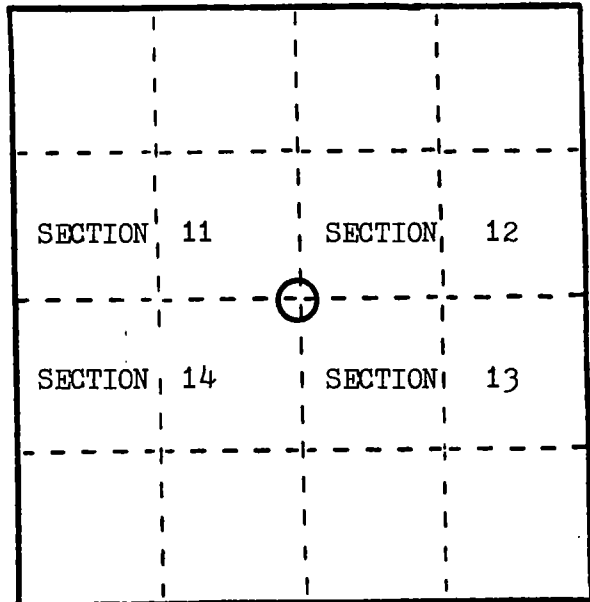
INSTRUCTIONS: This record shall show the location of the corner and shall include all of the following nine elements (a through i).

- (a) Identify the corner by reference to the U.S. public land survey system.
 O = Corner monument restored.

Corner to Sections 11, 12, 13 and 14,
 T.36 N., R.14 E. of the 4th Principal
 Meridian, Wisconsin.

REGISTER'S OFFICE
 Forest County, Wis.
 Received for record this 22nd day
 of Sept, A.D., 1986 at
10:20 o'clock A.M. and recorded
 in Vol. CORNER RESTORATIONS
 page 1-2

Paul Achenbrenner
 Register of Deeds



- (b) Describe any record evidence, monument evidence, occupational evidence, testimonial evidence or any other material evidence you considered, and whether the monument was found or placed.

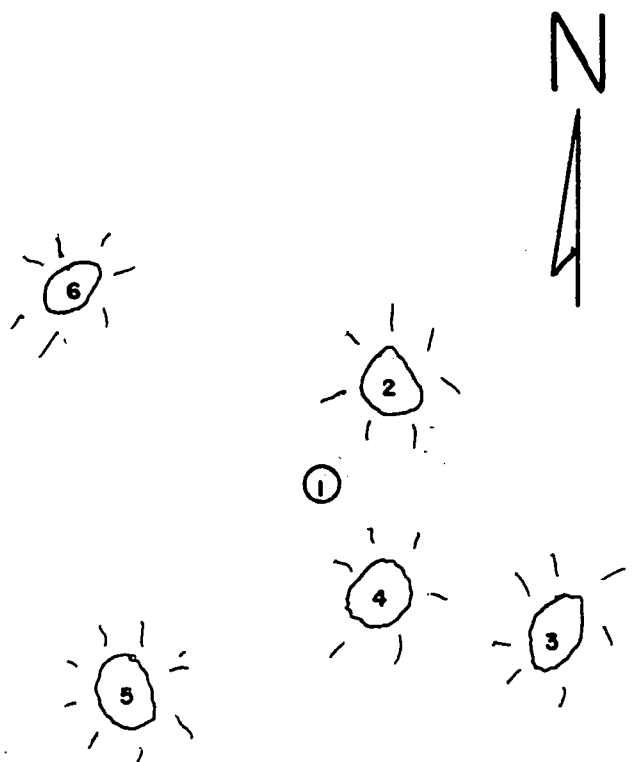
In 1859 James Mc Bride set a wood post and marked B.T.s as follow;
 Hemlock 30" N.69 W. 8 lks., Hemlock 24" N.38 E. 23 lks., Cedar 14" S.24 E.
 40 lks., Cedar 10" S.60 W. 60 lks.

In 1986 I found corner marked by a 2" iron pipe with cap; found very old
 3" sq. cedar stake leaned against a tree nearby; found remains of original
 B.T.s as follows; Hemlock Stp. Hole 3' N.70 W. 5.5', Hemlock Stp. Hole 2'
 N.45 E. 15.4', Rotted Cedar Stp. 18" S.20 E. 26.5'; I accept this position
 as correct; referenced by driving 60d spikes in existing B.T. s as
 shown below.

- (c) In the plan view drawing below, provide reference ties to at least 4 witness monuments, or, if the location is within a municipality, to at least 2 witness monuments. (Witness monuments shall be made of concrete, natural stone, iron or other equally durable material.)
 Describe witness monuments.

- (d) Show a plan view drawing depicting the relevant monuments and reference ties which is sufficient in detail to enable accurate relocation of the corner monument if the corner monument is disturbed. Indicate north.

1. Section Corner
2. B.T. Cedar 7" N.22 E. 5.9'
3. B.T. Hemlock 14" S.64 E. 20.9'
4. B.T. Hemlock 18" S.35 E. 7.7'
5. B.T. Cedar 7" S.47 W. 30.05'
6. B.T. Cedar 6" N.45 W. 62.4'



- (e) Describe any material discrepancy between the location of the corner as restored or reestablished and the location of that corner as previously restored or reestablished by distance and direction. Show the discrepancy on the plan view drawing under (d), above. Show the distances between the corner as previously restored or reestablished and (1) the corner as restored or reestablished, and (2) to at least 2 of the witness monuments shown on the drawing in (d), above.

none

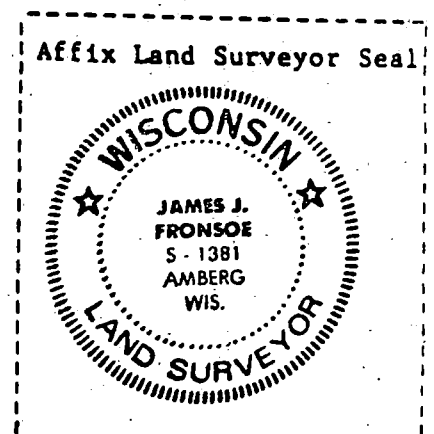
- (f) Was the corner restored through acceptance of (1) an obliterated evidence location, or, (2) a found perpetuated location?

found

- (g&h) Was the corner reestablished through lost corner proportionate methods? If so, show the method, including the directions and distances to other public land survey corners used as evidence or used for proportioning in determining the corner location?

no

- (i) I, James J. Fronsoe, R.L.S.
(type or print name) certify that the corner location shown on this record was determined by me or under my direction and control and that this U.S. Public Land Survey Monument Record is correct and complete to the best of my knowledge and belief.



Signature

James J. Fronsoe, Sept. 1986

Date

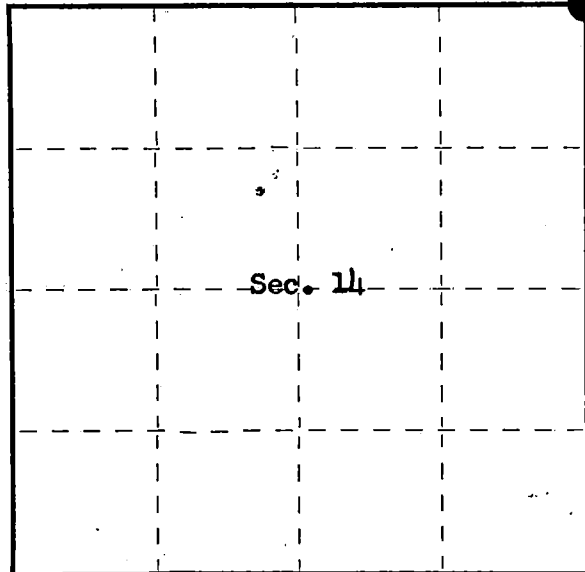
CERTIFIED LAND CORNER RESTORATION

Index No. **J 21**

State of Wisconsin }
County of Forest } ss.

I Jean F. Resvick, do hereby
certify that on the 28th day
of April, 19 64, I found
evidence of the Section
corner of Sections 11, 12, 13 and 14
Township 36, North, Range
14 East, Fourth Principal Meridian,
as described hereon; and that from this evidence
I established a new monument and accessories
as described hereon to perpetuate the original
location of this corner.

Resident witnesses:



○ = Corner monument restored.

History of original corner establishment:
Surveyed in 1859 by James McBride
80.00 chains north between Sections 13 and 14.

Set post.
Hemlock 30", N69°W, 8 Lks
Hemlock 24", N38°E, 23 Lks 0.50 chains west leave swamp.
Cedar 14", S24°E, 40 Lks
Cedar 10", S60°W, 61 Lks

Description of corner evidence found:

Found old sand point for well painted yellow, from which:
Hemlock stump, N69°W, 5.28 feet
Cedar stump, with face blazed showing S24°E, 26.40 ft.
Hemlock fallen, N38°E, 15.20 ft.
Swamp edge has been changed by road and railroad construction.

Description of monument and accessories I established to perpetuate the original location of this corner.
Replaced sand point with 2-inch inside diameter galvanized iron pipe, 5 feet long, flanged
at bottom, filled with concrete, with brass cap marked:

from which the following new, blazed and scribed bearing trees bear:

Cedar 5", N22°E, 5.96 ft. (9.03 Lks)
Hemlock 12", S64°E, 20.70 ft. (31.36 Lks)
Cedar 5", S48°W, 30.08 ft. (45.58 Lks)
Cedar 6", N44°W, 62.40 ft. (94.55 Lks)

T36N. R14E

S11 | S12
S14 | S13
1964
S-802

89300

Dated at Rhineland, Wis. this 27th day of May, 19 64

Signature Jean F. Resvick Title Cadastral Surveyor Registration No. S-802
(County Surveyor, Registered Land Surveyor, or other duly authorized official)

Office of Register of Deeds, County of Forest, I hereby certify that the within
instrument was filed in this office for record on the 21 day of Oct., 19 64
at 11 o'clock A. M. Doc. #89300 Vol. 1 Page J-21 CORNER RESTORATIONS

Anna Peterson
(Register of Deeds)

By _____ Deputy



Stock No. 26273

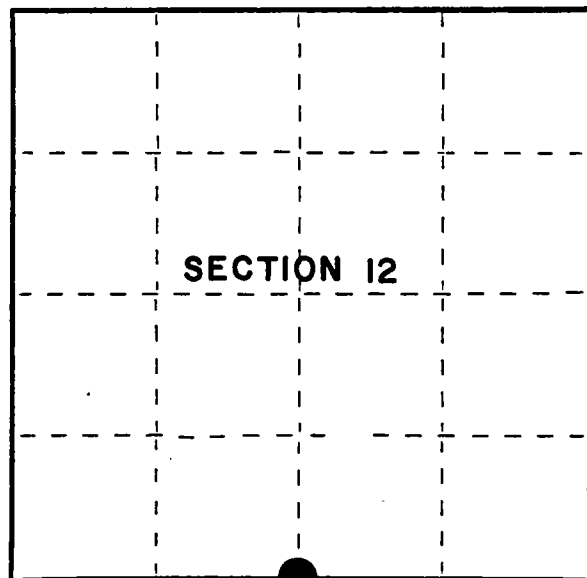
158100

State of Wisconsin }
County of Forest } ss.

I Gary L. Pisoni, do hereby
certify that on the 17th day
of August, 1993, I found
evidence of the South Quarter
corner of Section 12
Township 36, North, Range
14 East, Fourth Principal Meridian,
as described hereon; and that from this evidence
I established a new monument and accessories
as described hereon to perpetuate the original
location of this corner.

Resident witnesses:

.....
.....
.....



● = Corner monument restored.

CERTIFIED LAND CORNER RESTORATION

Index No. J - 23

History of original corner establishment:

Original Government Survey in 1859 by James McBride, deputy surveyor. West corrected
between Sections 12 and 13 at 40.05 chains, set Quarter Section post from which the
following bear: Cedar, 8", N 22°W, 7 lks; Tamarack, 10", S 05°E, 10 lks.

Description of corner evidence found:

No original corner evidence found.

I re-established the corner position at proportionate distances and on line
between the Southeast and the Southwest Section Corners of Section 12.

Description of monument and accessories I established to perpetuate the original location of this corner.

At the corner position, set a 2½" x 36" aluminum pipe monument with an aluminum cap
stamped; T36N, R14E, 1/4, S.12, S.13 1993, S-1634; from which the following new blazed
and scribed bearing trees bear: (all measurement taken to a nail in side of tree)

Steel sign post	6'	S 29°W	1.05 feet
Steel sign post	6'	North	1.05 feet
Steel sign post	6'	N 72°E	0.92 feet

Dated at Iron River, MI, this 12th day of June, 1995

Signature Gary L. Pisoni Title Land Surveyor Registration No. S-1634
(County Surveyor, Registered Land Surveyor, or other duly authorized official)

Office of Register of Deeds, County of Forest, I hereby certify that the within
instrument was filed in this office for record on the 20th day of March, 1997
at 1:30 o'clock P M.

(Register of Deeds)

By Gail J. Lawrence Deputy

43614120020

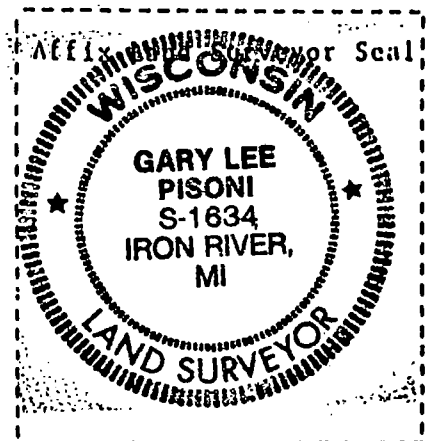
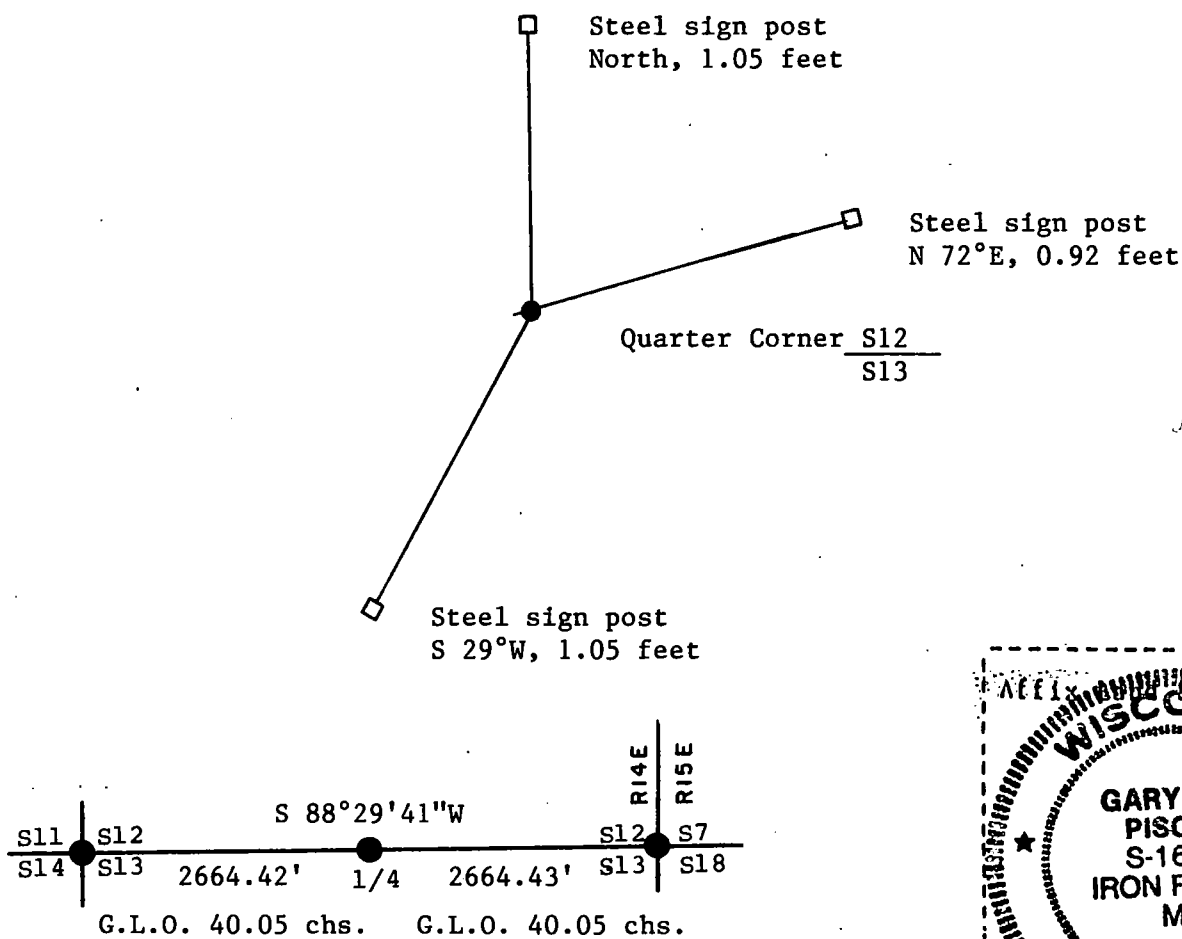
c) Describe any material discrepancy between the location of the corner as restored or reestablished and the location of that corner as previously restored or reestablished by distance and direction. Show the discrepancy on the plan view drawing under (d), above. Show the distances between the corner as previously restored or reestablished and (1) the corner as restored or reestablished, and (2) to at least 2 of the witness monuments shown on the drawing in (d), above.

None

(f) Was the corner restored through acceptance of (1) an obliterated evidence location, or, (2) a found perpetuated location?

(g,h) Was the corner reestablished through lost corner proportionate methods? If so, show the method, including the directions and distances to other public land survey corners used as evidence or used for proportioning in determining the corner location?

Re-established through lost corner proportionate methods.



(i) I, Gary L. Pisoni
(type or print name) certify that the corner location shown on this record was determined by me or under my direction and control and that this U.S. Public Land Survey Monument Record is correct and complete to the best of my knowledge and belief.

Signature

Date

Survey requested by:

District Ranger

Date

U.S. PUBLIC LAND SURVEY MONUMENT RECORD

Index No. J-25

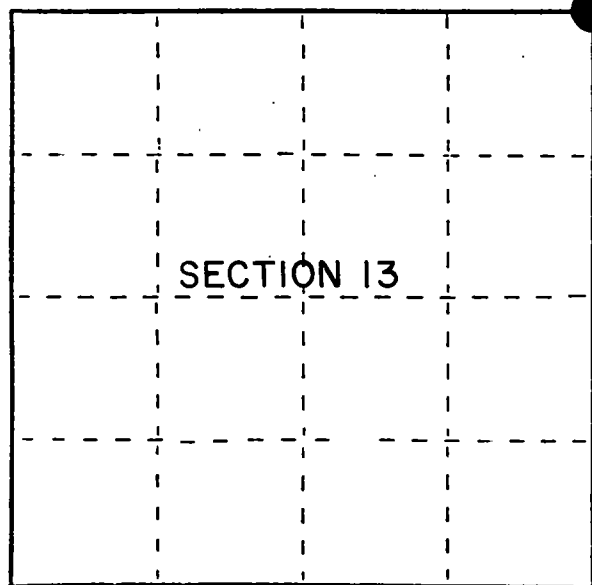
State of Wisconsin

County of Forest } ss.

I, Gary L. Pisoni, do hereby
 certify that on the 22nd day
 of December, 1993, I found
 evidence of the Northeast Section
 corner of Section 13
 Township 36, North, Range
14 East, Fourth Principal Meridian,
 as described hereon; and that from this evidence
 I established a new monument and accessories
 as described hereon to perpetuate the original
 location of this corner.

Resident witnesses:

.....



● = Corner monument restored.

History of original corner establishment:

Original Government Survey in 1857 by Artemas Curtis.
 North between Sections 13 and 18, at 80.00 chains, set Section corner wood post
 to Sections 12, 7, 13, 18, from which the following bear:

Tamarack	12"	S 35° W	36 links
Tamarack	10"	N 65° W	20 links
Tamarack	8"	N 38° E	40 links
Tamarack	10"	S 29° E	10 links

Description of corner evidence found:

In 1967, Jean Resvick, RLS with the U.S.F.S. restored the corner position at record bearing and distance from the original Tamarack bearing tree stumps. Set a 2 inch diameter galvanized iron pipe with a brass cap stamped as follows: T36N, R14E, R15E, S-12, S-7, S-13, S-18, 1967, S-802 from which the following new blazed and scribed bearing trees bear:

Spruce	6"	N 26° E	68.07 feet
Tamarack	7"	S 24° E	100.73 feet

On 12/22/93, I found the above described monument but all bearing tree references were missing.

Description of monument and accessories I established to perpetuate the original location of this corner.

Blazed and scribed the following new corner references: (Measurements taken to nail in side of tree)

Tamarack	4"	N 63° E	17.66 feet
Tamarack	4"	S 69° E	29.48 feet
Tamarack	3"	S 86° W	13.94 feet
Tamarack	5"	N 11° W	13.99 feet
Steel sign post		S 55° W	1.2 feet

Dated at Iron River, MI, this 23rd day of December, 1993

Signature Gary L. Pisoni Title Land Surveyor Registration No. S-1634
 (County Surveyor, Registered Land Surveyor, or other duly authorized official)

Office of Register of Deeds, County of Forest, I hereby certify that the within
 instrument was filed in this office for record on the 20th day of March, 1997
 at 1:30 o'clock P M.

(Register of Deeds)

By Paul Tamburiz Deputy

FORM NO. 985-A

REGISTERED

Stock No. 26273

158101

43614120000

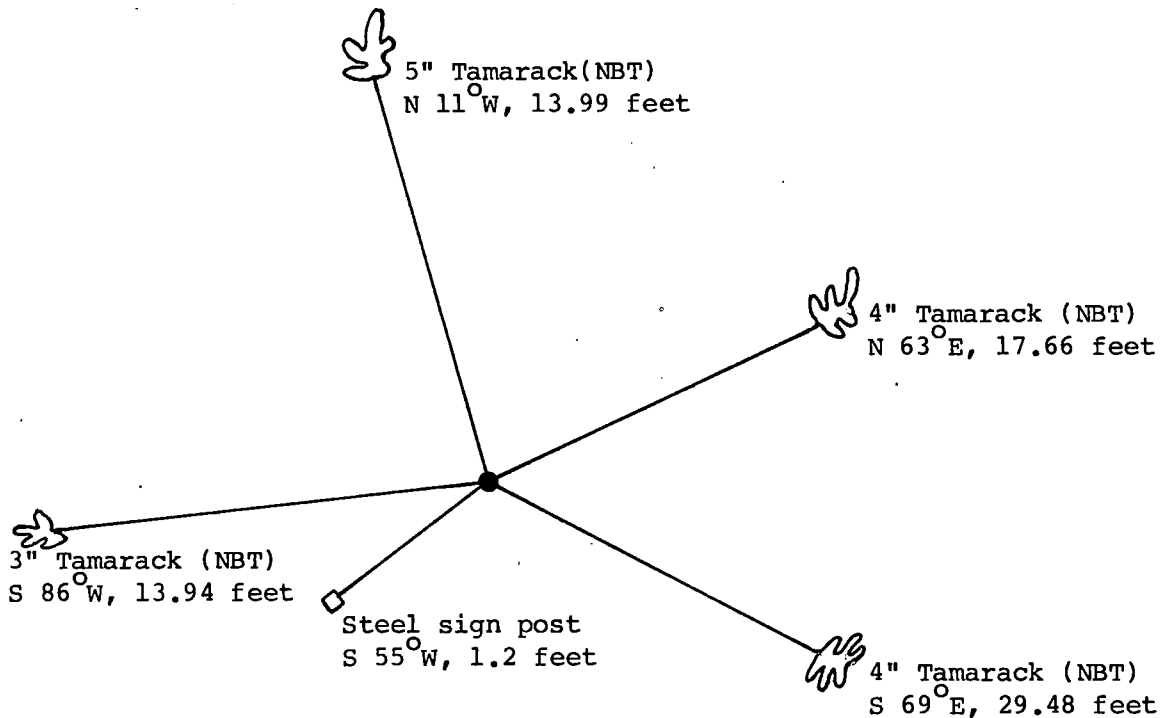
e) Describe any material discrepancy between the location of the corner as restored or reestablished and the location of that corner as previously restored or reestablished by distance and direction. Show the discrepancy on the plan view drawing under (d), above. Show the distances between the corner as previously restored or reestablished and (1) the corner as restored or reestablished, and (2) to at least 2 of the witness monuments shown on the drawing in (d), above.

See drawing below

(f) Was the corner restored through acceptance of (1) an obliterated evidence location, or, (2) a found perpetuated location?

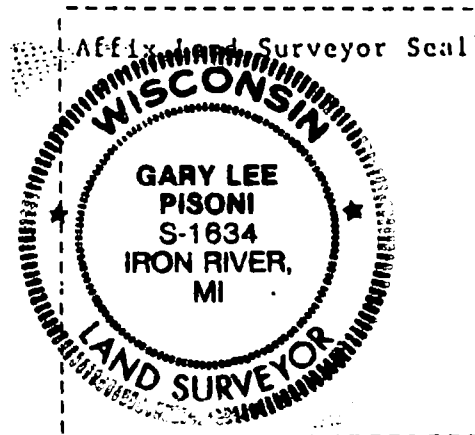
Restored through acceptance of a found perpetuated location.

(g&h) Was the corner reestablished through lost corner proportionate methods? If so, show the method, including the directions and distances to other public land survey corners used as evidence or used for proportioning in determining the corner location?



S12	S7
S13	S18

Section Corner



Gary L. Pisoni

(i) I, Gary L. Pisoni (type or print name) certify that the corner location shown on this record was determined by me or under my direction and control and that this U.S. Public Land Survey Monument Record is correct and complete to the best of my knowledge and belief.

Signature

Date

12-23-93

CERTIFIED LAND CORNER RESTORATION

Index No. **K 12**

State of Wisconsin }
County of Forest } ss.

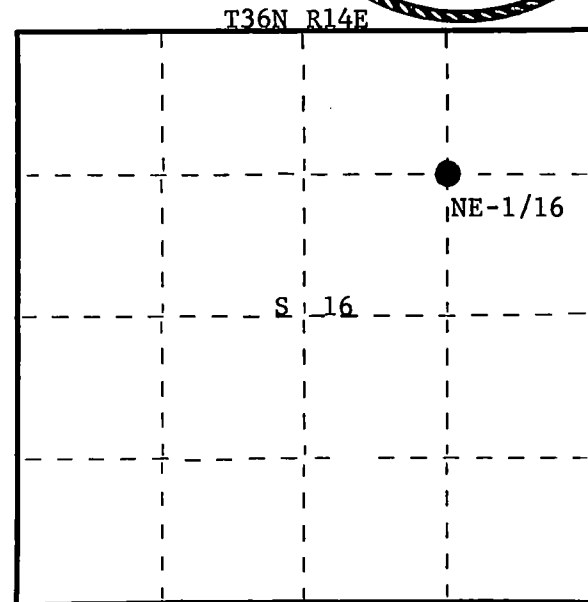

I, Philip T. Hansen, do hereby
certify that on the 13th day
of January, 19 76, I found
evidence of the NE-1/16
corner of Section 16
Township 36, North, Range
14 East, Fourth Principal Meridian,
as described hereon; and that from this evidence
I established a new monument and accessories
as described hereon to perpetuate the original
location of this corner.

Resident witnesses:

Glen Barker

Jim Claflin

Tom Jewell



○ = Corner monument restored.

History of original corner establishment:

Origin of corner unknown. No record of survey on file in County Courthouse.
This corner recovered and maintained by Consolidated foresters since 1949.
Corner also has been maintained by Connor Forest Industry foresters.

Description of corner evidence found:

Recovered 2-1/2" iron pipe projecting 2' above ground. No evidence of OBT's visible.

Description of monument and accessories I established to perpetuate the original location of this corner.

Replaced 2-1/2" iron pipe with 1" OD iron pipe with 2" brass cap stamped -

S498
T36N R14E

Pipe projects 18" above ground.

Recovered 2-1/2" iron pipe set beside new pipe.

NBT's - Sugar 7" N24°E 10 links - scribed 1/16 BT

Sugar 9" S58°E 71.6 links - scribed 1/16 BT

Pipes and BT's painted blue.

NE-1/16 S 16
1975

Dated at Argonne, Wis., this 19th day of January, 19 76.

Signature Philip T. Hansen Title Registered Land Surveyor Registration No. S-498
(County Surveyor, Registered Land Surveyor, or other duly authorized official)

Office of Register of Deeds, County of Forest, I hereby certify that the within
instrument was filed in this office for record on the 4th day of February, 19 76
at 4:00 o'clock P. M.

DOCUMENT NUMBER -- **108711**

Eugene Staszny
(Register of Deeds)
By _____ Deputy

CERTIFIED LAND CORNER RESTORATION

Index No. **K 13**

State of Wisconsin } ss.
County of Forest


I Philip T. Hansen, do hereby certify that on the 13th day of January, 19 76, I found evidence of the N-1/16 corner of Sections 15 and 16 Township 36, North, Range 14 East, Fourth Principal Meridian, as described hereon; and that from this evidence I established a new monument and accessories as described hereon to perpetuate the original location of this corner.

Resident witnesses:

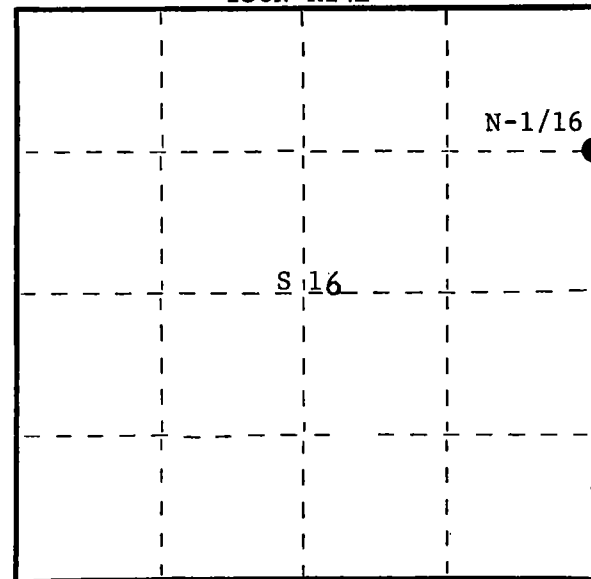
Glen Barker

Jim Claflin

Tom Jewell



T36N R14E



○ = Corner monument restored.

History of original corner establishment:

Origin of this corner unknown. No records on file in the County Courthouse.

Corner recovered by Connor Forest Industries foresters, maintained by them.

This corner accepted by Consolidated Papers, Inc. foresters as the corner since 1949.

Description of corner evidence found:

Recovered a 4" well casing projecting 3' above ground. Casing recovered in excellent condition.

No evidence of any BT's visible.

Description of monument and accessories I established to perpetuate the original location of this corner.

As this well casing designating corner was found in excellent condition, it was left as found. Set a 1-1/2" OD iron pipe with 2" brass cap for a witness corner, 30 links west of well casing. Brass cap stamped - S498

Pipe projects 2' above ground.

NBT's - Hemlock 10" S83°E 63.5 links - scribed 1/16 BT

Hemlock 14" S62°W 21.7 links - scribed 1/16 BT

Measurements and bearings to BT's from true corner.

Well pipe, witness corner, and BT's painted blue.

T36N R14E

N-1/16 $\frac{16}{15}$ W.C.
East 30 links
1975

Dated at Argonne, Wis., this 19th day of January, 19 76.

Signature Philip T. Hansen Title Registered Land Surveyor Registration No. S-498
(County Surveyor, Registered Land Surveyor, or other duly authorized official)

Office of Register of Deeds, County of Forest, I hereby certify that the within instrument was filed in this office for record on the 4th day of February, 19 76 at 4:00 o'clock P. M.

Eugene Stagny
(Register of Deeds)

By _____ Deputy

DOCUMENT NUMBER -- **108712**

CERTIFIED LAND CORNER RESTORATION

Index No. **K 15**

State of Wisconsin } ss.
County of Forest

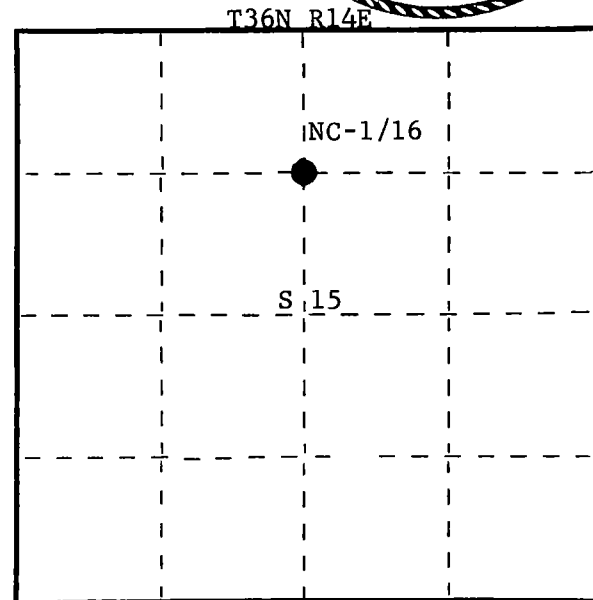
I Philip T. Hansen, do hereby
certify that on the 12th day
of January, 19 76, I found
evidence of the NC-1/16
corner of Section 15
Township 36, North, Range
14 East, Fourth Principal Meridian,
as described hereon; and that from this evidence
I established a new monument and accessories
as described hereon to perpetuate the original
location of this corner.

Resident witnesses:

Glen Barker

Jim Claflin

Tom Jewell



○ = Corner monument restored.

History of original corner establishment:

Origin of corner unknown. No records in Courthouse on file. Corner recovered by Consolidated foresters in 1949 while running N-S 1/4 line for cruising and mapping purposes.

Description of corner evidence found:

Recovered 3" iron pipe projecting 2' above ground. Recovered OBT -
Cedar 14" S82°E 20.4 links - scribed 1/8 S BT.

Description of monument and accessories I established to perpetuate the original location of this corner.

Replaced 3" iron pipe with 1-1/2" OD iron pipe with brass cap stamped -

S498

Pipe projects 18" above ground.

T36N R14E

Placed old 3" iron pipe beside new pipe.

NBT - Cedar 7" N88°E 38 links - scribed 1/16 BT.

NC-1/16 $\frac{S}{15}$
1975

Pipes and BT's painted blue.

Dated at Argonne, Wis., this 19th day of January, 19 76.

Signature Philip T. Hansen Title Registered Land Surveyor Registration No. S-498
(County Surveyor, Registered Land Surveyor, or other duly authorized official)

Office of Register of Deeds, County of Forest, I hereby certify that the within
instrument was filed in this office for record on the 4th day of February, 19 76.
at 4:00 o'clock P. M.

Eugene Staszny
(Register of Deeds)

DOCUMENT NUMBER **108713**

By _____ Deputy

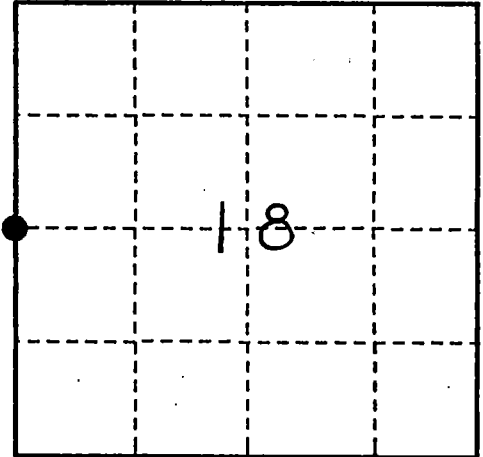
U. S. PUBLIC LAND SURVEY MONUMENT RECORD

INSTRUCTIONS:

This record shall show the location of the corner and shall include all of the following nine elements (a through i).

- (a) Identify the corner by reference to the U.S. public land survey system.
 O = Corner monument restored.

Quarter corner to Sections 18 & 13,
 T36N, R13E-R14E



- (b) Describe any record evidence, monument evidence, occupational evidence, testimonial evidence or any other material evidence you considered, and whether the monument was found or placed.

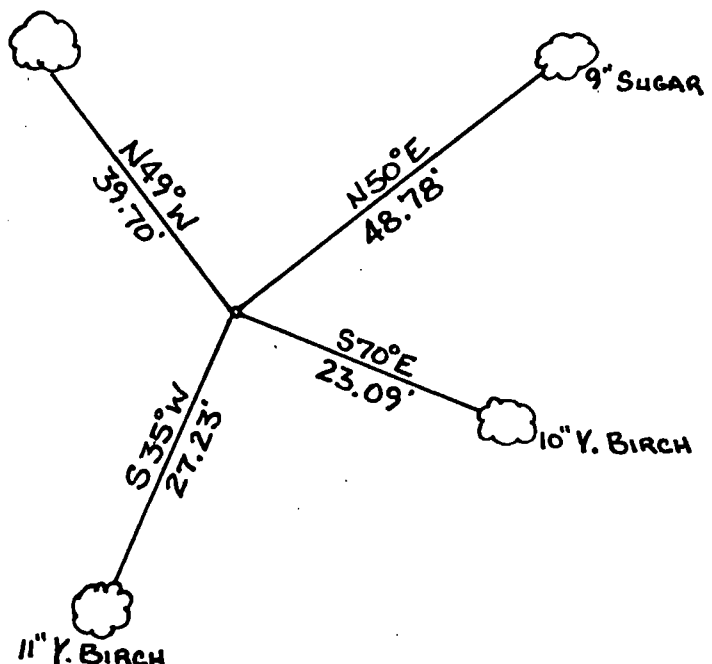
In 1858, Alfred Millard, D.S., set post with the following BT's: Hemlock 8" - N35°E - 23 links
 Sugar 10" - S18°W - 22 links
 December 22, 1992, John R. Garske found 2 1/2" O.D. iron pipe with a 2 1/2" brass cap.
 Approximately 3' above ground. Brass cap stamped: Forest Co. Forest Crop, T36N, R13E, 1/4
 cor., S13, S18, 9-1-38, C.E. Walker. No record of his notes can be found.

I accepted the Walker monument as being in the best location for the 1/4 corner after discussing Mr. Walker's work with other local surveyors and finding him to generally have done quality work.

- (c) In the plan view drawing below, provide reference ties to at least 4 witness monuments, or, if the location is within a municipality, to at least 2 witness monuments. (witness monuments shall be made of concrete, natural stone, iron or other equally durable material.)

- (d) Show a plan view drawing depicting the relevant monuments and reference ties which is sufficient in detail to enable accurate relocation of the corner monument if the corner monument is disturbed. Indicate north.

Left monument as noted above.



REGISTER'S OFFICE
 Forest County, Wis.

Received for record this 2nd day
 of June A.D. 1993 at
12 o'clock P.M. and recorded.
 In Vol. Case Restorations
 page 1

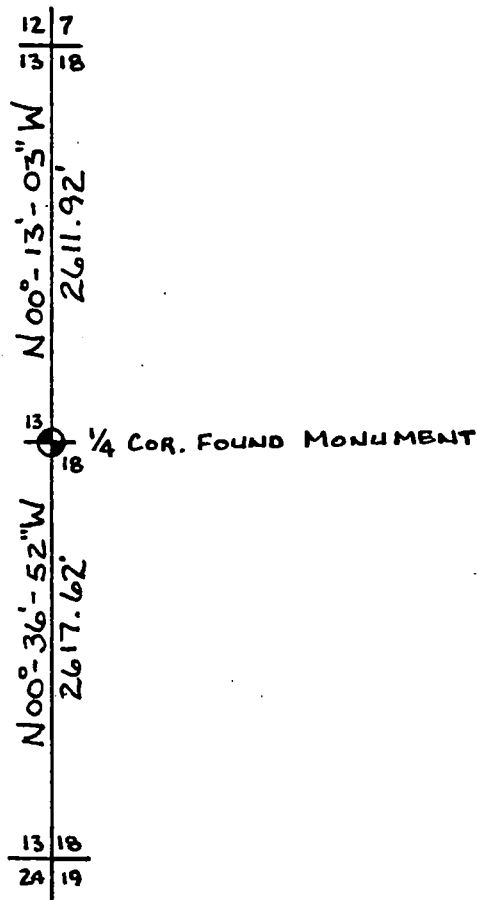
Just Chittie Deputy
 Register of Deeds

- (e) Describe any material discrepancy between the location of the corner as restored or reestablished and the location of that corner as previously restored or reestablished by distance and direction. Show the discrepancy on the plan view drawing under (d), above. Show the distances between the corner as previously restored or reestablished and (1) the corner as restored or reestablished, and (2) to at least 2 of the witness monuments shown on the drawing in (d), above.

- (f) Was the corner restored through acceptance of (1) an obliterated evidence location, or, (2) a found perpetuated location?

Found Monument

- (g & h) Was the corner reestablished through lost corner proportionate methods? If so, show the method, including the directions and distances to other public land survey corners used as evidence or used for proportioning in determining the corner location?



(1) John R. Garske

(type or print name) certify that the corner location shown on this record was determined by me or under my direction and control and that this U.S. Public Land Survey Monument Record is correct and complete to the best of my knowledge and belief.

Signature

/Date

CERTIFICATE READY FOR FILING:

District Ranger



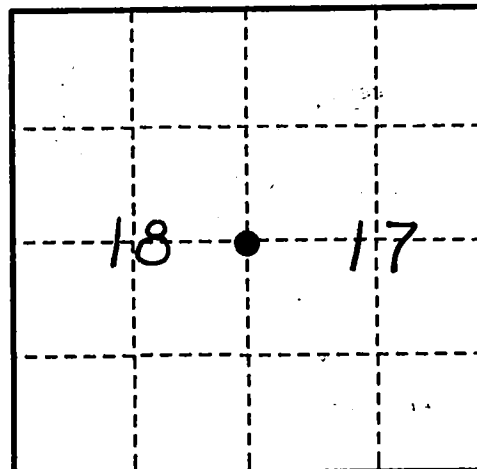
U. S. PUBLIC LAND SURVEY MONUMENT RECORD

INSTRUCTIONS:

This record shall show the location of the corner and shall include all of the following nine elements (a through i).

- (a) Identify the corner by reference to the U.S. public land survey system.
 O = Corner monument restored.

Quarter corner to Sections 18 & 17,
 T36N, R14E



- (b) Describe any record evidence, monument evidence, occupational evidence, testimonial evidence or any other material evidence you considered, and whether the monument was found or placed.

In 1859, James McBride set post with the following BT's:

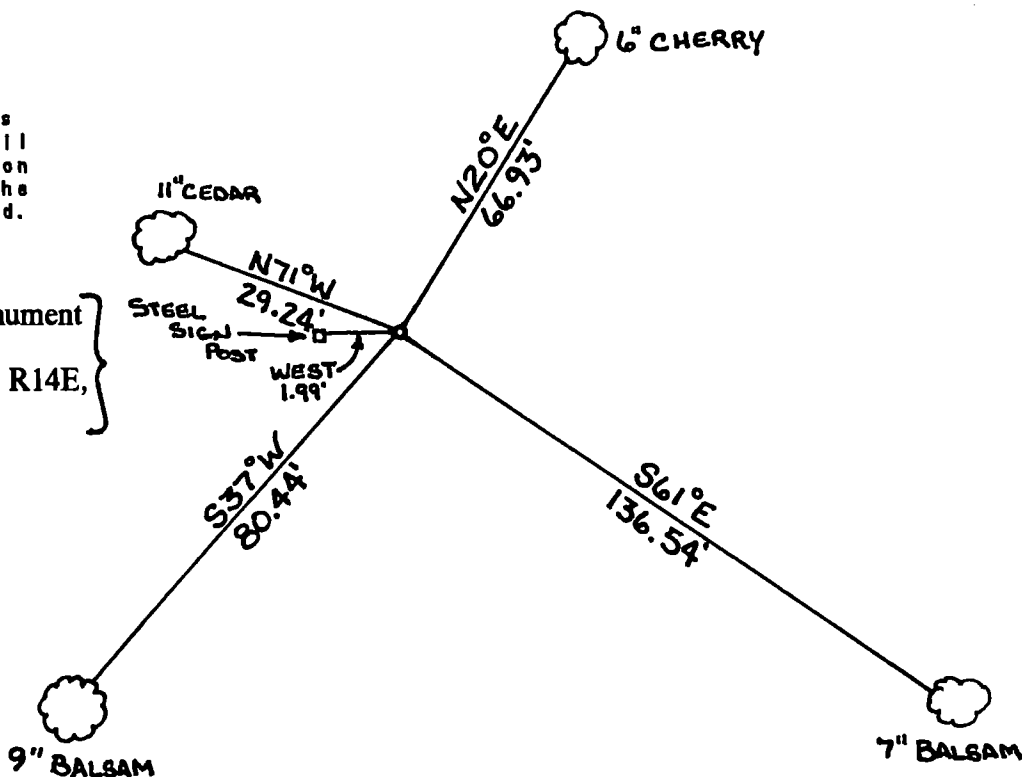
Birch, 20", S78°E, 50 links
 Sugar, 12", N55°W, 10 links

January 5, 1993, John Garske set proportionate position. Searched area, found no evidence of original corner location.

- (c) In the plan view drawing below, provide reference ties to at least 4 witness monuments, or, if the location is within a municipality, to at least 2 witness monuments. (witness monuments shall be made of concrete, natural stone, iron or other equally durable material.)

- (d) Show a plan view drawing depicting the relevant monuments and reference ties which is sufficient in detail to enable accurate relocation of the corner monument if the corner monument is disturbed. Indicate north.

Set 2 1/4" x 36" aluminum monument with a 3 1/4" aluminum tablet stamped: 1/4, S18, S17, T36N, R14E, 1993, S1685



REGISTER'S OFFICE
 Forest County, Wis.

Received for record this 2nd day
 of June, A.D., 1993 at
12 o'clock P.M. and recorded
 in Vol. Corner Restoration
 page 5

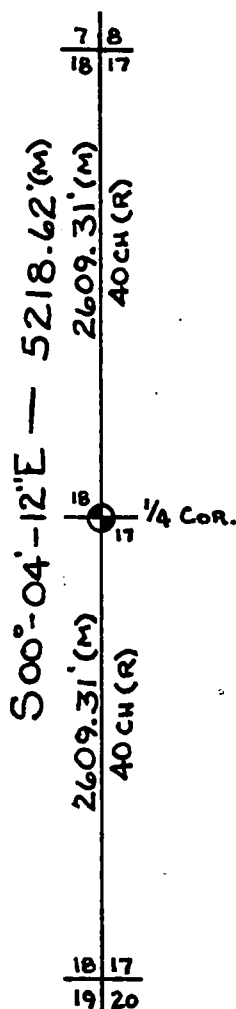
Shat Chitt, Deputy
 Register of Deeds

(e) Describe any material discrepancy between the location of the corner as restored or reestablished and the location of that corner as previously restored or reestablished by distance and direction. Show the discrepancy on the plan view drawing under (d). above. Show the distances between the corner as previously restored or reestablished and (1) the corner as restored or reestablished, and (2) to at least 2 of the witness monuments shown on the drawing in (d), above.

(f) Was the corner restored through acceptance of (1) an obliterated evidence location, or, (2) a found perpetuated location?

(g & h) Was the corner reestablished through lost corner proportionate methods? If so, show the method, including the directions and distances to other public land survey corners used as evidence or used for proportioning in determining the corner location?

Set 1/4 corner by
single proportional
measurement



(1) I, John R. Garske

(type or print name) certify that the corner location shown on this record was determined by me or under my direction and control and that this U.S. Public Land Survey Monument Record is correct and complete to the best of my knowledge and belief.

John R. Garske
Signature

1-18-93
Date

CERTIFICATE READY FOR FILING:

Sue Vap
District Ranger



CERTIFIED LAND CORNER RESTORATION

Index No. **L 9**


State of Wisconsin }
County of Forest } ss.

I, Philip T. Hansen, do hereby
certify that on the 21st day
of January, 19 76, I found
evidence of the Quarter
corner of Section 16 and 17
Township 36, North, Range
14 East, Fourth Principal Meridian,
as described hereon; and that from this evidence
I established a new monument and accessories
as described hereon to perpetuate the original
location of this corner.

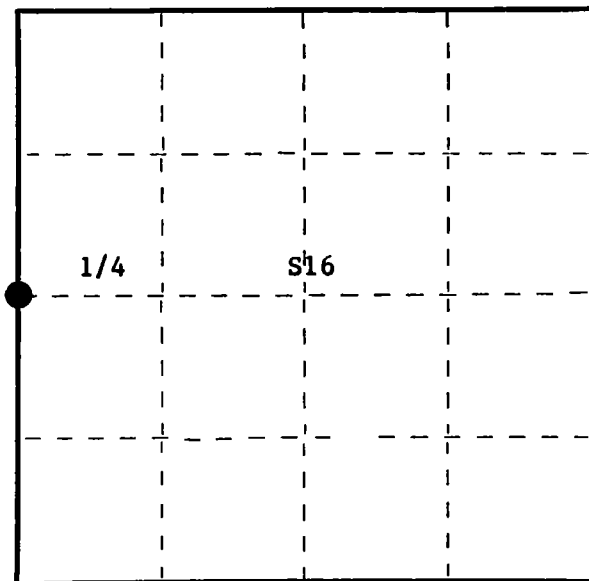
Resident witnesses:

Glen Barker

Jim Claflin



T36N R14E



○ = Corner monument restored.

History of original corner establishment: Original corner established by James McBride, Deputy Surveyor, in 1859 from which hemlock 14" bears S20°E, 11 links and sugar 14" bears N57°W, 21 links.

Corner recovered by Connor Forest Industries surveyor and has been maintained by their foresters for many years.

Description of corner evidence found: Recovered 5" cedar post, squared and scribed S16, S17 broken off and lying beside 2" iron pipe.

Recovered the point of a broken off cedar post while digging the hole in which to set the new monument.

Recovered OBT's - sugar 7"	S17°W	18 links	scribed 1/4 BT
sugar 11"	N63°E	13.7 links	scribed 1/4 BT

Description of monument and accessories I established to perpetuate the original location of this corner.

Replaced point of old cedar post with 2-1/2" Berntsen, A-1 Federal Monument, aluminum with magnet installed in cap and base. Cap stamped -
Pipe projects 18" above ground.

NBT's - Sugar 7" N88°W 22.9 links scribed 1/4 BT

Propped old post and iron pipe up next to new pipe.

T36N R14E
1/4 17 16
S498-1976

Dated at Argonne, Wis., this 26th day of January, 19 76

Signature Philip T. Hansen Title Registered Land Surveyor Registration No. S-498
(County Surveyor, Registered Land Surveyor, or other duly authorized official)

Office of Register of Deeds, County of Forest, I hereby certify that the within
instrument was filed in this office for record on the 4th day of February, 19 76
at 4:00 o'clock P. M.

Eugene Staszny
(Register of Deeds)
By _____ Deputy

DOCUMENT NUMBER -- **108714**

CERTIFIED LAND CORNER RESTORATION

Index No. **[13]**

State of Wisconsin } ss.
County of Forest


I Philip T. Hansen, do hereby
certify that on the 13th day
of January, 19 76, I found
evidence of the Quarter
corner of Sections 15 and 16
Township 36, North, Range
14 East, Fourth Principal Meridian,
as described hereon; and that from this evidence
I established a new monument and accessories
as described hereon to perpetuate the original
location of this corner.

Resident witnesses:

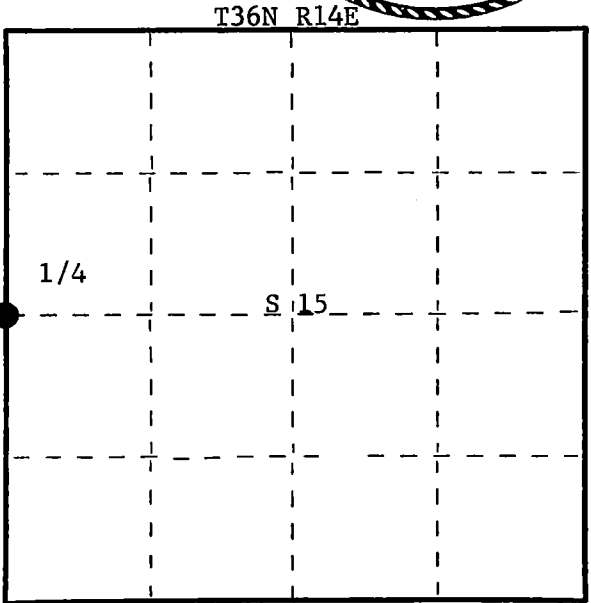
Glen Barker

Jim Claflin

Tom Jewell



FORM 985 H. E. MILLER CO., MILWAUKEE



○ = Corner monument restored.

History of original corner establishment:

Original corner established by James McBride, Deputy Surveyor, in 1859, from which hemlock 12" bears S55°W, 23 links and hemlock 10" bears N85°E, 24 links. This corner recovered and maintained by Connor Forest Industries foresters for years.

Description of corner evidence found:

Recovered 2-1/2" iron pipe projecting 2' above ground. Also found an old squared cedar post lying beside it. While digging a new hole, found the point of old wood post buried in the muck.

OBT - Hemlock 32' S5°E 19 links - scribing partly visible.

Description of monument and accessories I established to perpetuate the original location of this corner.

Replaced 2-1/2" iron pipe with 2-1/2" Berntsen, A-1 Federal Monument, aluminum with magnet installed in cap and base. Pipe projects 12" above ground.

Cap stamped -

Reset old iron pipe and wood post beside new pipe.

NBT's - Sugar 8" N30°W 40.3 links - scribed 1/4 BT

Sugar 8" N74°W 54.7 links - scribed 1/4 BT

Pipe, old pipe, and BT's painted blue.

S498
T36N R14E

1/4 16 15
1975

Dated at Argonne, Wis., this 19th day of January, 19 76.

Signature Philip T. Hansen Title Registered Land Surveyor Registration No. S-498
(County Surveyor, Registered Land Surveyor, or other duly authorized official)

Office of Register of Deeds, County of Forest, I hereby certify that the within
instrument was filed in this office for record on the 4th day of February, 19 76.
at 4:00 o'clock P. M.

Eugene Stutzman
(Register of Deeds)

By _____ Deputy

DOCUMENT NUMBER **108715**

43614162000

CERTIFIED LAND CORNER RESTORATION

Index No. **14**

State of Wisconsin }
County of Forest } ss.

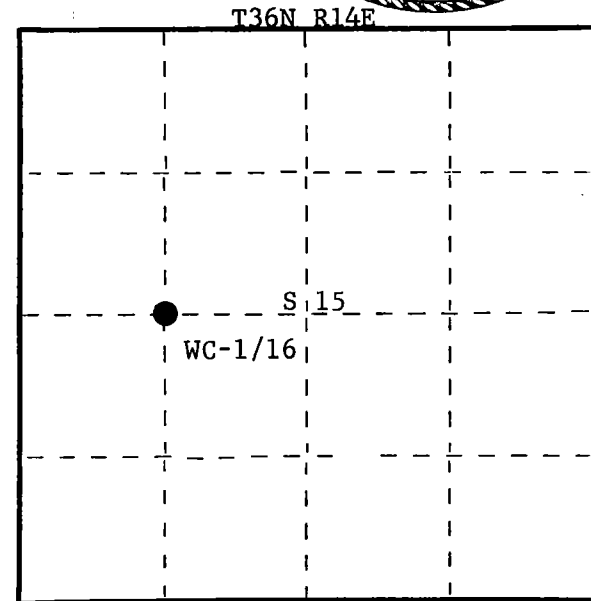

I Philip T. Hansen, do hereby certify that on the 12th day of January, 19 76, I found evidence of the WC-1/16 corner of Section 15 Township 36, North, Range 14 East, Fourth Principal Meridian, as described hereon; and that from this evidence I established a new monument and accessories as described hereon to perpetuate the original location of this corner.

Resident witnesses:

Glen Barker

Jim Claflin

Tom Jewell



○ = Corner monument restored.

History of original corner establishment:

Origin of this corner unknown. No records on file in County Courthouse.
Corner recovered and maintained by Ray Leigh, Consolidated forester, in 1949.

Description of corner evidence found:

Recovered 4" squared cedar post in poor condition. Also recovered a 2-1/2" iron pipe sitting beside it.
No OBT's were in evidence.

Description of monument and accessories I established to perpetuate the original location of this corner.

Replaced 4" cedar post with 1-1/2" OD iron pipe with 2" brass cap stamped - S498
Pipe projects 18" above ground. Placed old wood post and 2-1/2" iron T36N R14E
pipe beside it.
NBT's - Cedar 7" N20°W 24.8 links - scribed 1/16 BT
Hemlock 12" N47°E 25 links - scribed 1/16 BT WC-1/16 S 15
Pipe, old post, and old pipe and BT's painted blue. 1975

Dated at Argonne, Wis., this 19th day of January, 19 76.

Signature Philip T. Hansen Title Registered Land Surveyor Registration No. S-498
(County Surveyor, Registered Land Surveyor, or other duly authorized official)

Office of Register of Deeds, County of Forest, I hereby certify that the within instrument was filed in this office for record on the 4th day of February, 19 76 at 4:00 o'clock P. M.

Eugene Staszny
(Register of Deeds)
By _____ Deputy

DOCUMENT NUMBER

108716



Stock No. 26273

158102

State of Wisconsin

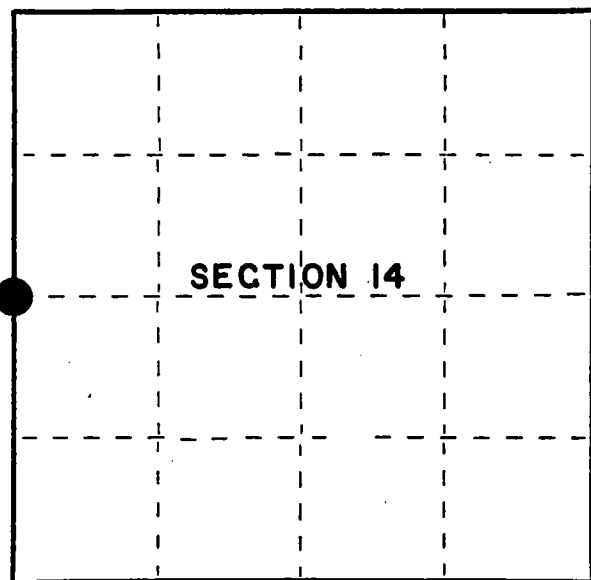
County of Forest

} ss.

I, Gary L. Pisoni, do hereby
 certify that on the 27th day
 of April, 1994, I found
 evidence of the West quarter
 corner of Section 14
 Township 36, North, Range
14 East, Fourth Principal Meridian,
 as described hereon; and that from this evidence
 I established a new monument and accessories
 as described hereon to perpetuate the original
 location of this corner.

Resident witnesses:

.....



● = Corner monument restored.

CERTIFIED LAND CORNER RESTORATION

Index No. L-17

History of original corner establishment:

Original Government Survey in 1859 by James McBride, deputy surveyor. North between
 Sections 14 and 15 at 40.00 chains, set Quarter Section post from which the following
 bear: Sugar, 10", S 75° E, 19 lks; Birch, 14", N 66° W, 33 lks.

Description of corner evidence found:

No original corner evidence found.

I re-established the corner position at proportionate distances and on line
 between the Southwest and the Northwest Section corners of Section 14.

Description of monument and accessories I established to perpetuate the original location of this corner.

At the corner position, set a 2½" x 36" aluminum pipe monument with an aluminum cap
 stamped; T36N, R14E, 1/4, S.14, S.15 1994, S-1634; from which the following new blaze
 and scribed bearing trees bear: (all measurement taken to a nail in side of tree)

Sugar Maple	8"	N 16° E	33.36 feet
Sugar Maple	7"	S 32° E	21.83 feet
Sugar Maple	8"	S 63° W	30.18 feet
Sugar Maple	9"	N 61° W	24.22 feet
Steel sign post		East	0.83 feet

Dated at Iron River, MI, this 12th day of June, 1995

Signature Gary L. Pisoni Title Land Surveyor Registration No. S-1634
 (County Surveyor, Registered Land Surveyor, or other duly authorized official)

Office of Register of Deeds, County of Forest, I hereby certify that the within
 instrument was filed in this office for record on the 20th day of March, 1997
 at 1:30 o'clock P M.

(Register of Deeds)

By

Deputy

H2614152000


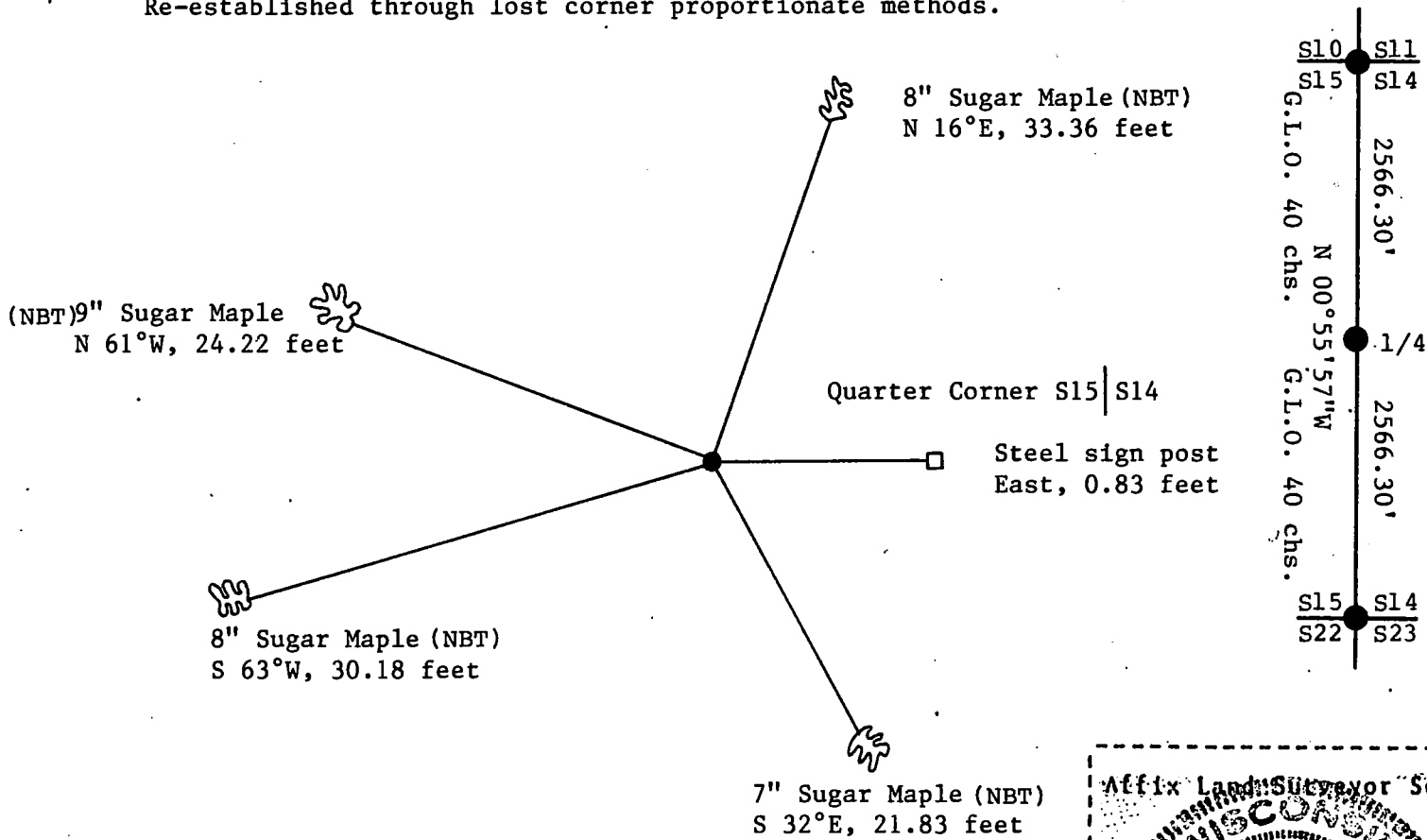
(e) Describe any material discrepancy between the location of the corner as restored or reestablished and the location of that corner as previously restored or reestablished by distance and direction. Show the discrepancy on the plan view drawing under (d), above. Show the distances between the corner as previously restored or reestablished and (1) the corner as restored or reestablished, and (2) to at least 2 of the witness monuments shown on the drawing in (d), above.

None

(f) Was the corner restored through acceptance of (1) an obliterated evidence location, or, (2) a found perpetuated location?

(g,h) Was the corner reestablished through lost corner proportionate methods? If so, show the method, including the directions and distances to other public land survey corners used as evidence or used for proportioning in determining the corner location?

Re-established through lost corner proportionate methods.



(i) I, Gary L. Piconi
(type or print name) certify that the corner location shown on this record was determined by me or under my direction and control and that this U.S. Public Land Survey Monument Record is correct and complete to the best of my knowledge and belief.

Signature

Date

Survey requested by:

District Ranger

Date

CERTIFIED LAND CORNER RESTORATION

Index No.

L 15

State of Wisconsin

County of Forest

ss.


I Philip T. Hansen, do hereby certify that on the 12th day of January, 1976, I found evidence of the C-1/4 corner of Section 15 Township 36 North, Range 14 East, Fourth Principal Meridian, as described hereon; and that from this evidence I established a new monument and accessories as described hereon to perpetuate the original location of this corner.

Resident witnesses:

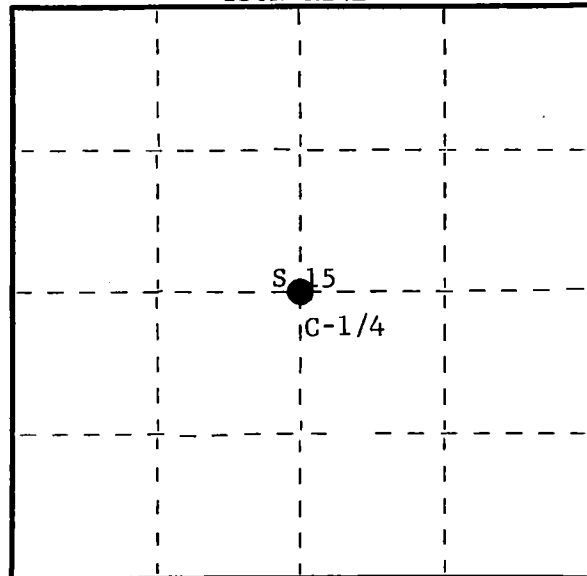
Glen Barker

Jim Claflin

Tom Jewell



T36N R14E



○ = Corner monument restored.

History of original corner establishment:

Origin of corner unknown. No records on file in County Courthouse. A wooden stake recovered by Ray Leigh, Consolidated forester, in 1949, while running N-S 1/4 line for cruising and mapping purposes. Replaced old wood post with 5" squared and scribed cedar post.

Description of corner evidence found:

Recovered 5" cedar post, squared and scribed 1/4 C-1/4 S15, 1/4, in poor condition. Also recovered a 2-1/2" iron pipe sitting beside it. No evidence of OBT's, although old field maps indicate a BT, but no mention made of distance or direction.

Description of monument and accessories I established to perpetuate the original location of this corner.

Replaced 5" cedar post with 2-1/2" iron pipe with brass cap stamped -

S498

Pipe projects 2' above ground.

T36N R14E

Placed old post and iron pipe beside new pipe.

NBT's - Hemlock 12" N28°E 17.7 links - scribed 1/4 BT

Hemlock 10" N51°W 33 links - scribed 1/4 BT

Pipe, old post, and old pipe and BT's painted blue.

C-1/4 S15
1975

Dated at Argonne, Wis., this 19th day of January, 1976.

Signature *Philip T. Hansen* Title Registered Land Surveyor Registration No. S-498
(County Surveyor, Registered Land Surveyor, or other duly authorized official)

Office of Register of Deeds, County of Forest, I hereby certify that the within instrument was filed in this office for record on the 4th day of February, 1976 at 4:00 o'clock P. M.

Eugene Staszny
(Register of Deeds)

By Deputy

DOCUMENT NUMBER ---- 108717

U. S. PUBLIC LAND SURVEY MONUMENT RECORD

INSTRUCTIONS:

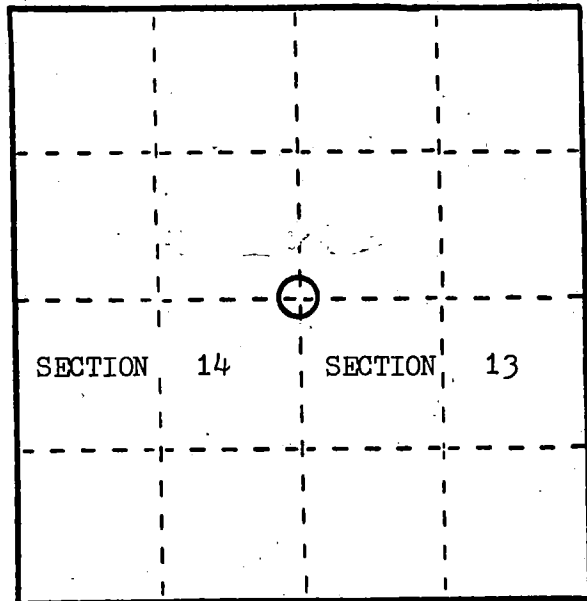
This record shall show the location of the corner and shall include all of the following nine elements (a through i).

- (a) Identify the corner by reference to the U.S. public land survey system.

○ = Corner monument restored.

1/4 Corner to Sections 13 and 14,
T.36 N., R.14 E. of the 4th Principal
Meridian, Wisconsin.

REGISTER'S OFFICE
Forest County, Wis.
Received for record this 22nd day
of Sept. A.D., 1986 at
10:20 o'clock A.M. and recorded
in Vol. CORNER RESTORATIONS
page 21
Paul Hechenbrenner
Register of Deeds



- (b) Describe any record evidence, monument evidence, occupational evidence, testimonial evidence or any other material evidence you considered, and whether the monument was found or placed.


In 1859 James Mc Bride set a wood post and marked B.T.s as follow;
Birch 12" S.39 E. 37 lks., Linn 16" N.44 W. 14 lks.

In 1986 I found corner position marked by an ancient stake hole in a ring of stones; found a 1 1/2" iron pipe lying down next to stake hole; found remains of original B.T.s as follow; Stp. Hole 2' S.39 E. 24.4', Stp. Hole 3' N.44 W. 9.0'; I set a 2"x 36" aluminum pipe with cap in stake hole; referenced as shown below.

- (c) In the plan view drawing below, provide reference ties to at least 4 witness monuments, or, if the location is within a municipality, to at least 2 witness monuments. (Witness monuments shall be made of concrete, natural stone, iron or other equally durable material.)
Describe witness monuments.

- (d) Show a plan view drawing depicting the relevant monuments and reference ties which is sufficient in detail to enable accurate relocation of the corner monument if the corner monument is disturbed. Indicate north.

1. 1/4 Corner
2. B.T. Maple 11" NORTH 38.3'
3. B.T. Maple 12" S.25 W. 35.2'
4. B.T. Maple 12" S.71 W. 39.55'
5. B.T. Maple 6" N.55 W. 37.5'
6. Steel Sign Post WEST 1.2'



- (e) Describe any material discrepancy between the location of the corner as restored or reestablished and the location of that corner as previously restored or reestablished by distance and direction. Show the discrepancy on the plan view drawing under (d), above. Show the distances between the corner as previously restored or reestablished and (1) the corner as restored or reestablished, and (2) to at least 2 of the witness monuments shown on the drawing in (d), above.

none

- (f) Was the corner restored through acceptance of (1) an obliterated evidence location, or, (2) a found perpetuated location?

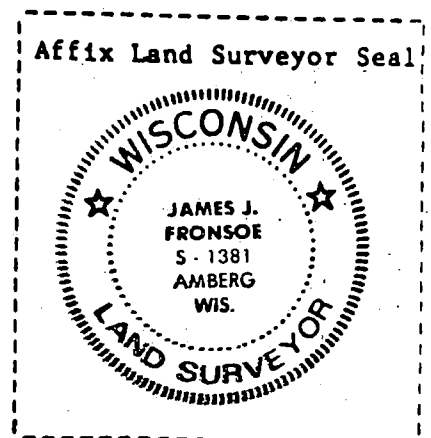
found

- (g&h) Was the corner reestablished through lost corner proportionate methods? If so, show the method, including the directions and distances to other public land survey corners used as evidence or used for proportioning in determining the corner location?

no

(1) 1. James J. Fronsoe, R.L.S.

(type or print name) certify that the corner location shown on this record was determined by me or under my direction and control and that this U.S. Public Land Survey Monument Record is correct and complete to the best of my knowledge and belief.



Signature

James J. Fronsoe, Sept. 1986

Date

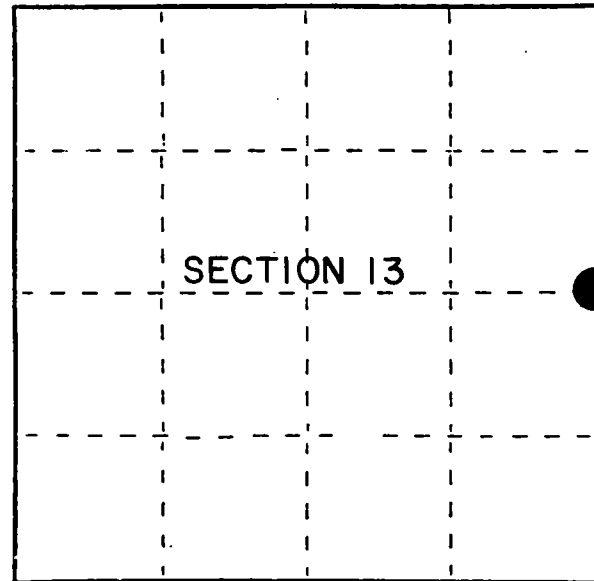
U.S. PUBLIC LAND SURVEY MONUMENT RECORD

Index No. L - 25

State of Wisconsin }
County of Forest } ss.

I, Gary L. Pisoni, do hereby
certify that on the 17th day
of August, 1993, I found
evidence of the East quarter
corner of Section 13
Township 36, North, Range
14 East, Fourth Principal Meridian,
as described hereon; and that from this evidence
I established a new monument and accessories
as described hereon to perpetuate the original
location of this corner.

Resident witnesses:



● = Corner monument restored.

History of original corner establishment:

Original Government Survey in 1857 by Artemas Curtis.
North between Sections 13 and 18, at 40.00 chains, set Quarter Section Post
to Sections 13 and 18, from which the following bear:

Cedar	6"	S 47°W	24 lks.
Spruce	8"	N 33°E	29 lks.

Description of corner evidence found:

No original corner evidence was recovered.

I re-established the corner position at proportionate distance and on line between
the Northeast and Southeast Section corners of Section 13.

Description of monument and accessories I established to perpetuate the original location of this corner.

At the corner position, set a 2½ inch diameter aluminum pipe monument, 3 feet long,
3 inches above the ground surface, with an aluminum cap stamped: T36N, R14E,
R15E, 1/4, S-13, S-18, 1993, S-1634; from which the following new blazed and
scribed bearing trees bear: (all measurements taken to a nail in side of tree)

Cedar	12"	S 45°W	85.84 feet
Cedar	10"	S 87°W	54.28 feet
Cedar	13"	N 67°W	51.83 feet
Steel sign post		South	0.97 feet

Dated at Iron River, MI, MI, this 23rd day of December, 1993.

Signature Gary L. Pisoni Title Land Surveyor Registration No. S-1634
(County Surveyor, Registered Land Surveyor, or other duly authorized official)

Office of Register of Deeds, County of Forest, I hereby certify that the within
instrument was filed in this office for record on the 20th day of March, 1997
at 1:30 o'clock P. M.

(Register of Deeds)

By Paul J. Tinkering Deputy

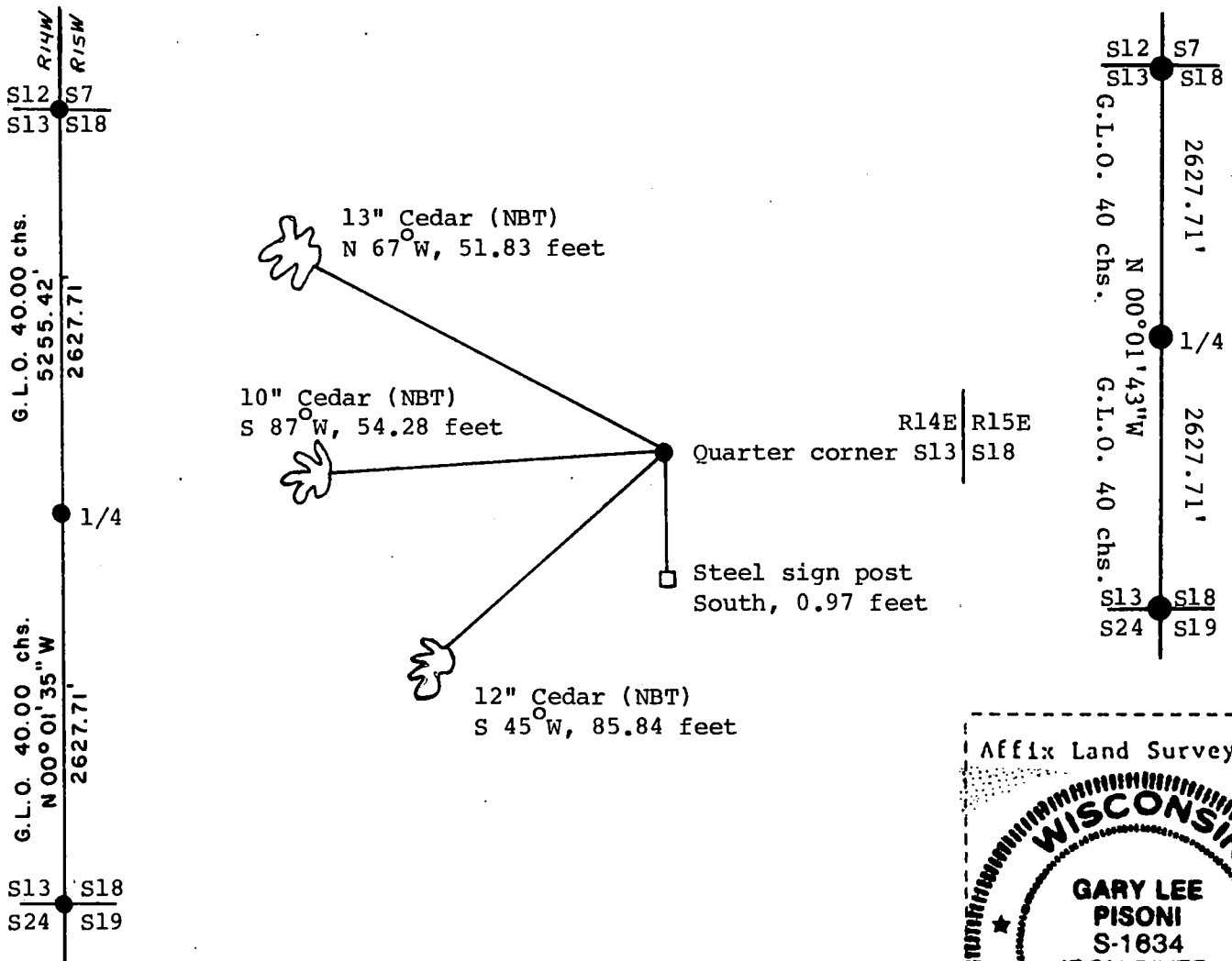
e) Describe any material discrepancy between the location of the corner as restored or reestablished and the location of that corner as previously restored or reestablished by distance and direction. Show the discrepancy on the plan view drawing under (d), above. Show the distances between the corner as previously restored or reestablished and (1) the corner as restored or reestablished, and (2) to at least 2 of the witness monuments shown on the drawing in (d), above.

See drawing below

(f) Was the corner restored through acceptance of (1) an obliterated evidence location, or, (2) a found perpetuated location?

Restored through lost corner proportionate methods.

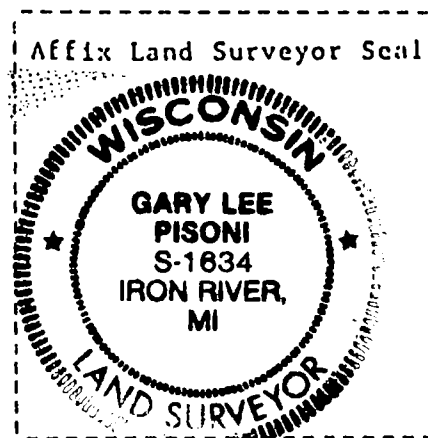
(gkh) Was the corner reestablished through lost corner proportionate methods? If so, show the method, including the directions and distances to other public land survey corners used as evidence or used for proportioning in determining the corner location?



(i) Gary L. Pisoni
(Type or print name) certify that the corner location shown on this record was determined by me or under my direction and control and that this U.S. Public Land Survey Monument Record is correct and complete to the best of my knowledge and belief.

Signature

Date



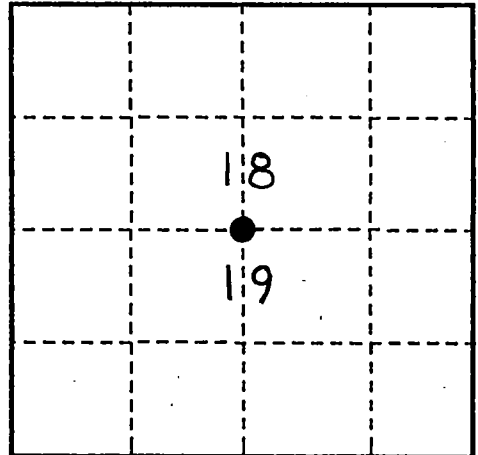
U. S. PUBLIC LAND SURVEY MONUMENT RECORD

INSTRUCTIONS:

This record shall show the location of the corner and shall include all of the following nine elements (a through i).

- (a) Identify the corner by reference to the U.S. public land survey system.
 O = Corner monument restored.

Quarter corner to Sections 18 & 19,
 T36N, R14E



- (b) Describe any record evidence, monument evidence, occupational evidence, testimonial evidence or any other material evidence you considered, and whether the monument was found or placed.

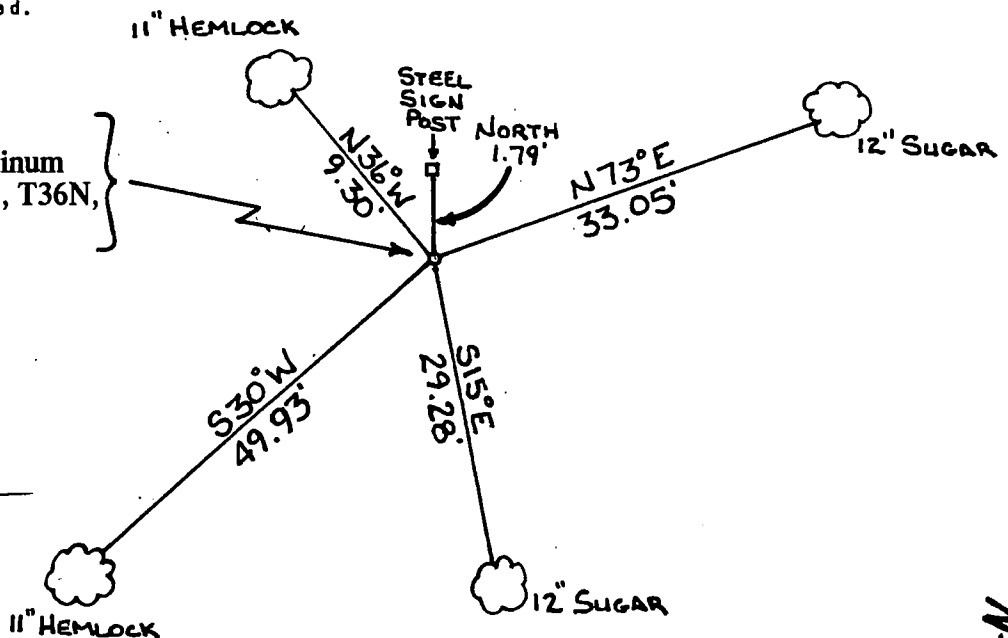
In 1859, James McBride set post with the following BT's:

Sugar, 18, N24°W, 16 links
 Sugar, 16, S22°E, 12 links

December 22, 1992, John Garske set proportionate position, searched area, found no evidence of original corner location.

- (c) In the plan view drawing below, provide reference ties to at least 4 witness monuments, or, if the location is within a municipality, to at least 2 witness monuments. (witness monuments shall be made of concrete, natural stone, iron or other equally durable material.)
- (d) Show a plan view drawing depicting the relevant monuments and reference ties which is sufficient in detail to enable accurate relocation of the corner monument if the corner monument is disturbed. Indicate north.

Set 2 1/4" x 3' aluminum monument with a 3 1/4" aluminum tablet stamped: 1/4, S18, S19, T36N, R14E, 1992, S1685




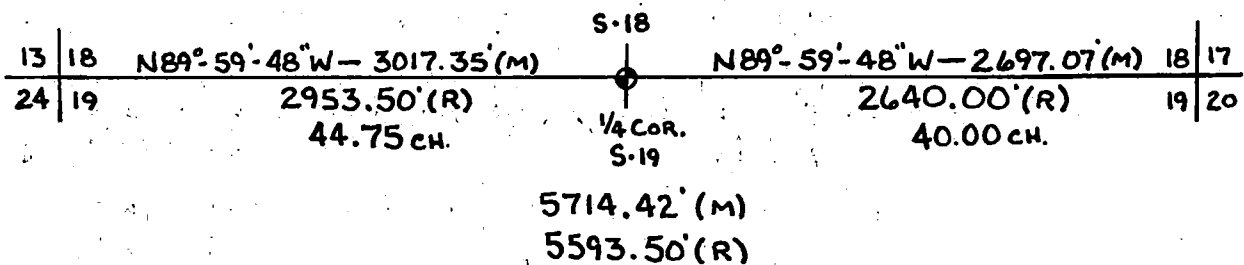
REGISTER'S OFFICE
 Forest County, Wis.
 Received for record this 2nd day
 of June A.D. 1993 at
12 o'clock P.M. and recorded
 in Vol. Gen. Restorations
 page N-3
Deputy
 Register of Deeds

(e) Describe any material discrepancy between the location of the corner as restored or reestablished and the location of that corner as previously restored or reestablished by distance and direction. Show the discrepancy on the plan view drawing under (d), above. Show the distances between the corner as previously restored or reestablished and (1) the corner as restored or reestablished, and (2) to at least 2 of the witness monuments shown on the drawing in (d), above.

(f) Was the corner restored through acceptance of (1) an obliterated evidence location, or, (2) a found perpetuated location?

(g & h) Was the corner reestablished through lost corner proportionate methods? If so, show the method, including the directions and distances to other public land survey corners used as evidence or used for proportioning in determining the corner location?

Set 1/4 corner by single proportional measurement.



(1) I, John R. Garske

(type or print name) certify that the corner location shown on this record was determined by me or under my direction and control and that this U.S. Public Land Survey Monument Record is correct and complete to the best of my knowledge and belief.

Signature

1-18-93

Date

CERTIFICATE READY FOR FILING:

Sue Vop
District Ranger

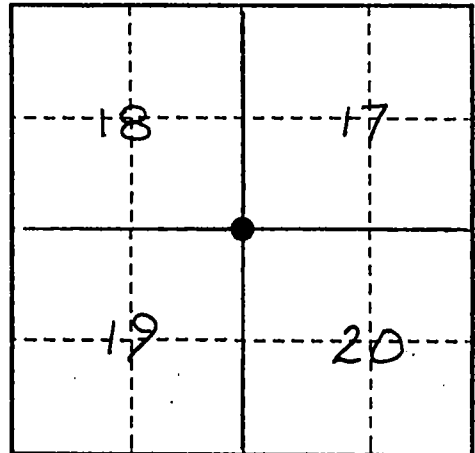
U. S. PUBLIC LAND SURVEY MONUMENT RECORD

INSTRUCTIONS:

This record shall show the location of the corner and shall include all of the following nine elements (a through i).

- (a) Identify the corner by reference to the U.S. public land survey system.
 ○ = Corner monument restored.

Section corner common to Sections 17,
 18, 19 & 20, T36N, R14E



- (b) Describe any record evidence, monument evidence, occupational evidence, testimonial evidence or any other material evidence you considered, and whether the monument was found or placed.

Original survey, 1859, set by James McBride, Deputy Surveyor.

Original Bearing Trees:

Tamarack 12, N13°W - 11 links Spruce 10, N56°E - 14 links
 Tamarack 10, S75°E - 14 links Spruce 10, S55°W - 32 links

1977- Jean F. Resvick, S-802, found remains of the 12" Tamarack B.T. with scribing still visible and decayed remains of the other bearing trees. He monumented the corner as noted on his certificate recorded on February 13, 1978, Document No. 113298.

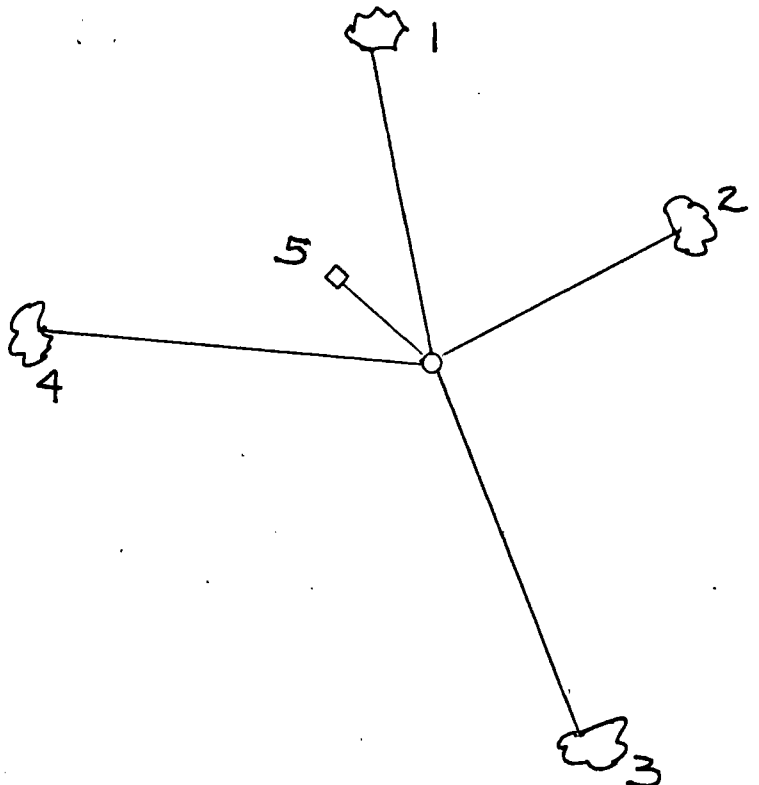
1993- I found his monument and upgraded the accessories as noted below.

- (c) In the plan view drawing below, provide reference ties to at least 4 witness monuments, or, if the location is within a municipality, to at least 2 witness monuments. (witness monuments shall be made of concrete, natural stone, iron or other equally durable material.)

- (d) Show a plan view drawing depicting the relevant monuments and reference ties which is sufficient in detail to enable accurate relocation of the corner monument if the corner monument is disturbed. Indicate north.

I found the 2" I.D. iron pipe with stamped brass cap as set by Resvick.

- 1- 7" Spruce-N07°W-36.28 feet
 2- 17" W. Pine-N54°E-23.14 feet
 3- 5" Tamarack-S23°W-52.30 feet
 4- 8" Tamarack-N87°W-50.41 feet
 5- Steel sign post-Northwest-2.53 feet



REGISTER'S OFFICE
 Forest County, Wis.

Received for record this 2nd day
 of June, A.D., 1993 at
12 o'clock P.M. and recorded
 in Vol. Corner Restorations
 page 11-5

Scott M. H. Deputy
 Register of Deeds

N-5

4361418 0000

N-5

(e) Describe any material discrepancy between the location of the corner as restored or reestablished and the location of that corner as previously restored or reestablished by distance and direction. Show the discrepancy on the plan view drawing under (d), above. Show the distances between the corner as previously restored or reestablished and (1) the corner as restored or reestablished, and (2) to at least 2 of the witness monuments shown on the drawing in (d), above.

None

(f) Was the corner restored through acceptance of (1) an obliterated evidence location, or, (2) a found perpetuated location?

(2) A found perpetuated location.

(g & h) Was the corner reestablished through lost corner proportionate methods? If so, show the method, including the directions and distances to other public land survey corners used as evidence or used for proportioning in determining the corner location?

No

(1) I, John R. Garske, S-1685

(type or print name) certify that the corner location shown on this record was determined by me or under my direction and control and that this U.S. Public Land Survey Monument Record is correct and complete to the best of my knowledge and belief.

Signature

CERTIFICATE READY FOR FILING:

Date

Sue Vap
District Ranger



CERTIFIED LAND CORNER RESTORATION

State of Wisconsin

County of Forest

ss.

I Jean F. Resvick, do hereby certify that on the 25 day of July, 19 77, I found evidence of the Northeast Section corner of Section 19 Township 36 North, Range 14 East, Fourth Principal Meridian, as described hereon; and that from this evidence I established a new monument and accessories as described hereon to perpetuate the original location of this corner:

Description of original monument and accessories and subsequent restorations:

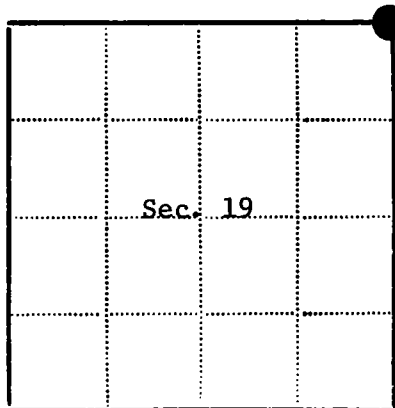

Surveyed in 1859 by James McBride. 80 chains north between sections 19&20, set post.
Tamarack 12, N13W, 11 lks.
Spruce 10, N56E, 14 lks.
Tamarack 10, S75E, 14 lks.
Spruce 10, S55W, 32 lks.
29.5 ch. south, stream 20 links wide, runs NE
19.46 ch. east, stream 20 links wide, runs North
12.25 ch. west, leave tamarack swamp, NE & SW
19.00 ch. north, leave tamarack swamp, E&W

Description of corner evidence found:

5x5 squared cedar post
3 inch diameter iron pipe
Old 5x5 tamarack post, rotted off at ground line
From old tamarack post:
Tamarack snag, scribing visible, bears N13W 11 links
Spruce roots at N56E, 14 links
Tamarack stump, rotted to ground line bears S75E, 14 links
Spruce stump deep in moss bears S55W, 32 links

Description of monument and accessories I established to perpetuate the location of this corner:

Replaced old post with 2 inch inside diameter galvanized iron pipe,
6 feet long, the top 3 feet filled with concrete with brass cap stamped:
T36N, R14E, S18, S17, S19, S20, 1977, S-802
White pine 13, N54E, 22.85 feet
Spruce 7, S69E, 11.79 feet
Tamarack 6, N87W, 50.40 feet



- - Corner monument restored
- -

Resident witnesses

Dated at Rhineland Wisconsin, this 26 day of July 19 77.

Signature Jean F. Resvick Title Land Surveyor
(County Surveyor, Registered Land Surveyor, or other duly authorized official)

Surveyors Registration No. S-802

DOCUMENT NUMBER
113298

Office of Register of Deeds County of Forest

I hereby certify that the within instrument was filed in this office for record on the 13th day of February 19 78, and was filed in Book No. Page No. of County Records.

Signature Eugene Stutzman Title Register of Deeds

Township 36 North, Range 14 East, Section 19, Index No. N-5, Page No.

42614180000

CERTIFIED LAND CORNER RESTORATION

Index No. **1 N 9**


State of Wisconsin }
County of Forest } ss.

I Philip T. Hansen, do hereby certify that on the 20th day of January, 19 76, I found evidence of the Section corner of 16-17-20-21 Township 36, North, Range 14 East, Fourth Principal Meridian, as described hereon; and that from this evidence I established a new monument and accessories as described hereon to perpetuate the original location of this corner.

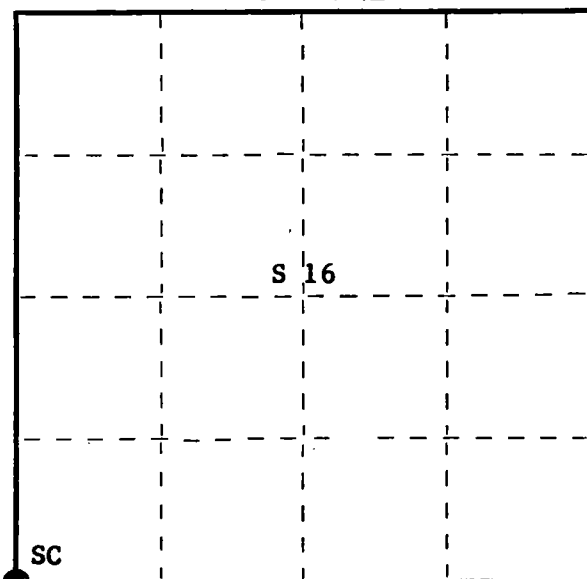
Resident witnesses:

Glen Barker

Jim Claflin



T36N R14E



○ = Corner monument restored.

History of original corner establishment: Original corner established by James McBride, Deputy Surveyor, in 1859 from which hemlock 20" bears N52°W, 52 links, hemlock 20" bears N48°E, 9 links, hemlock 14" bears S29°E, 32 links, and sugar 10" bears S25°W, 40 links.

Corner recovered and maintained by Connor Forest Industries Foresters for many years.

Description of corner evidence found: Recovered old broken off cedar post, squared and scribed S16, S17, S20, S21 lying on the ground. Also recovered a 1-1/2" x 30" iron shaft around which a rock cairn had been placed. On removing the rock cairn, and digging the hole for the new pipe, I found the point of an old post buried in the ground.

No traces of old BT's were in evidence.

Description of monument and accessories I established to perpetuate the original location of this corner. Replaced iron shaft and point of old wooden stake with 2-1/2" Berntsen, A-1 Federal Monument, aluminum with magnet installed in cap and base. Cap stamped - Pipe projects 18" above ground. Placed old post and iron shaft beside new pipe.

NBT's - Sugar 14"	N28°E	33.7 links	scribed SC BT
Sugar 11"	S54°E	43.3 links	scribed SC BT
Sugar 10"	S14°W	20.5 links	scribed SC BT

T36N R14E
Sec.

17	16
20	21

S498-1976

Pipe, post, and BT's painted blue.

Dated at Argonne, Wis., this 26th day of January, 19 76.

Signature Philip T. Hansen Title Registered Land Surveyor Registration No. S-498
(County Surveyor, Registered Land Surveyor, or other duly authorized official)

Office of Register of Deeds, County of Forest, I hereby certify that the within instrument was filed in this office for record on the 14th day of February, 1976 at 4:00 o'clock P. M.

Eugene Stetson
(Register of Deeds)

By _____ Deputy

DOCUMENT NUMBER ---- **108718**

CERTIFIED LAND CORNER RESTORATION

Index No. **N11**


State of Wisconsin } ss.
County of Forest

I Philip T. Hansen, do hereby certify that on the 20th day of January, 1976, I found evidence of the Quarter corner of Sections 16 and 21 Township 36 North, Range 14 East, Fourth Principal Meridian, as described hereon; and that from this evidence I established a new monument and accessories as described hereon to perpetuate the original location of this corner.

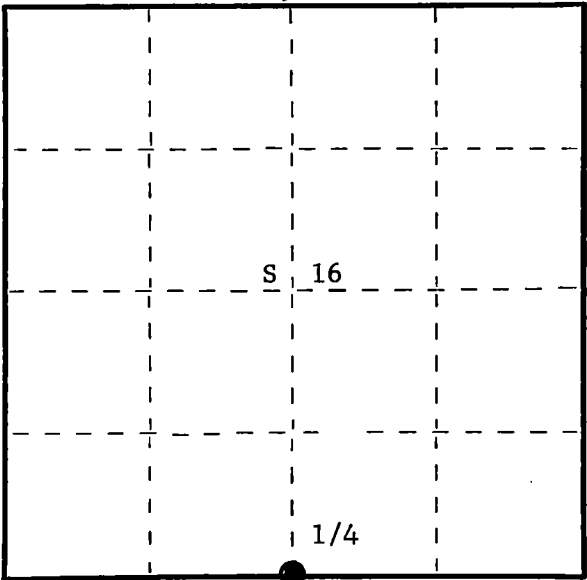
Resident witnesses:

Glen Barker

Jim Claflin



T36N, R14E



○ = Corner monument restored.

History of original corner establishment:
Original corner established by James McBride, Deputy Surveyor, in 1859 from which sugar 8" bears N35°W, 7 links and sugar 12" bears S20°E, 25 links.

Corner recovered by Connor Forest Industries surveyor and maintained by foresters for many years.

Description of corner evidence found:
Recovered 5" cedar post, squared and scribed S16, S21, in very poor condition. A 1-1/2" iron pipe was standing beside it. A rock cairn had been built up around the base of both monuments.

Recovered an OBT - Sugar 20" N62°W 27 links Scribing partly visible

Description of monument and accessories I established to perpetuate the original location of this corner.
Replaced old wooden post with 2-1/2" Berntsen A-1 Federal Monument, aluminum, with magnet installed in cap and base. Cap stamped -

Pipe projects 18" above ground. Set old post and iron pipe beside it.

NBT's - Hemlock 9" S50°W 50 links Scribed 1/4 BT
Sugar 7" N57°E 32.8 links Scribed 1/4 BT

Pipe post and BT's painted blue.

T36N, R14E
1/4 S 16
S 21
S498, 1976

Dated at Argonne, Wis., this 26th day of January, 1976.

Signature *Philip T. Hansen* Title Registered Land Surveyor Registration No. S-498
(County Surveyor, Registered Land Surveyor, or other duly authorized official)

Office of Register of Deeds, County of Forest, I hereby certify that the within instrument was filed in this office for record on the 4th day of February, 1976 at 4:00 o'clock P. M.

Eugene Stutzman
(Register of Deeds)

DOCUMENT NUMBER 108719

By Deputy

FORM 985 H. C. MILLER CO., MILWAUKEE

43241416 0020

CERTIFIED LAND CORNER RESTORATION

Index No. **N13**


State of Wisconsin } ss.
County of Forest

I Philip T. Hansen, do hereby
certify that on the 19th day
of January, 19 76, I found
evidence of the Section
corner of S15, 16, 21, and 22
Township 36, North, Range
14, Fourth Principal Meridian,
as described hereon; and that from this evidence
I established a new monument and accessories
as described hereon to perpetuate the original
location of this corner.

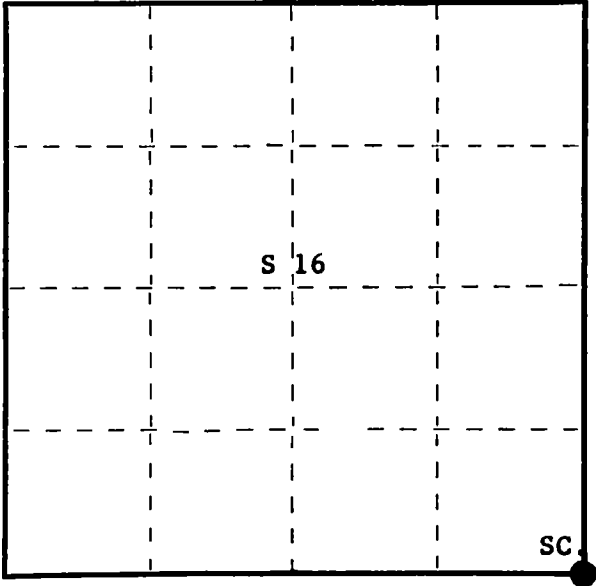
Resident witnesses:

Glen Barker

Jim Claflin



T36N R14E



○ = Corner monument restored.

History of original corner establishment: Original corner established by James McBride in 1859 from which tamarack 12" bears N64°W, 24 links, tamarack 14" bears N32°E, 28 links, tamarack 14" bears S62°E, 41 links, and tamarack 14" bears S63°W, 10 links. A squared cedar post was recovered by Ray Leigh, Consolidated Forester, in 1948 during cruising and mapping. Corner restored and maintained by Consolidated Foresters since 1949. Corner also accepted and maintained by Connor Forest Industries foresters.

Description of corner evidence found: Recovered 5" cedar post, squared and scribed S15, S16, S21, and S22 in poor condition.

No evidence of any old BT's was recovered.

Description of monument and accessories I established to perpetuate the original location of this corner. Replaced 5" cedar post with 2-1/2" Berntsen, A-1 Federal Monument, aluminum with magnet installed in cap and base. Cap stamped - Pipe projects 18" above the ground.

NBT's - Cedar 12"	S80°W	54.5 links	scribed SC BT
Cedar 9"	N26°W	29.8 links	scribed SC BT
Cedar 6"	N65°W	38.2 links	scribed SC BT

T36N R14E	
16	15
Sec. 21	22
S498-1976	

Placed support stakes around base of new pipe.
Pipe, post, and BT's painted blue.

Dated at Argonne, Wis., this 26th day of January, 19 76.

Signature Philip T. Hansen Title Registered Land Surveyor Registration No. S-498
(County Surveyor, Registered Land Surveyor, or other duly authorized official)

Office of Register of Deeds, County of Forest, I hereby certify that the within instrument was filed in this office for record on the 4th day of February, 19 76.
at 4:00 o'clock P. M.

Eugene Staszny
(Register of Deeds)
By _____ Deputy

DOCUMENT NUMBER **108720**

FORM 985 M. C. MILLER CO., MILWAUKEE

4361416 0000

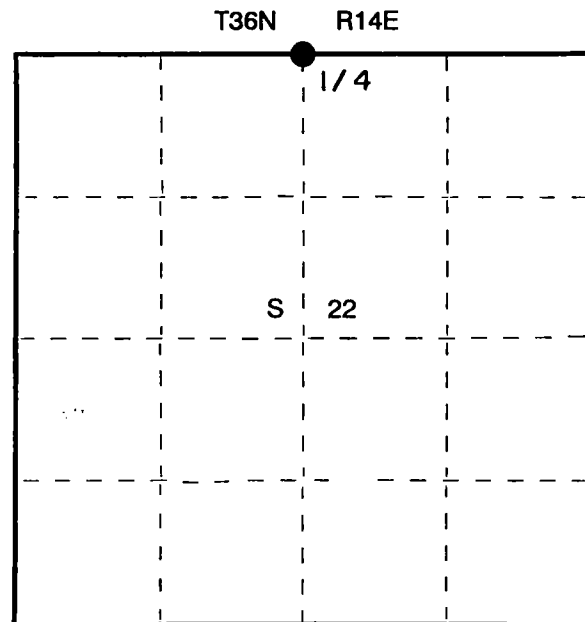
State of Wisconsin }
County of FOREST } ss.

I Glen Barker, do hereby
certify that on the 5th day
of November, 19 91, I est-
ablished the Quarter Section
Section 15 & 22
corner of 36
Township 14 East, North, Range
14 East, Fourth Principal Meridian,
as described hereon, and that from this evidence
I established a new monument and accessories
as described hereon to perpetuate the original
location of this corner.

Resident witnesses:

N. Spiess

J. Spiess



○ = Corner monument restored.

CERTIFIED LAND CORNER RESTORATION U.S. PUBLIC LAND SURVEY

Index No. N-15

History of original corner establishment:

Original corner established by James McBride, Deputy Gov't Surveyor in 1859 from which a 8"
Cedar bears N64W, 4 lks. and a 8" Fir bears S2W, 18 lks.

Description of corner evidence found:

Recovered a 3" x 3" squared post rotted off at the base, scribed 1/4. Found point of same in
muck. A 4" x 4" rough squared post along side point. Also a 1 - 1/2" iron pipe 5' long.

A 8" Cedar old blazes on three sides bears N65E, 11.0'. A 12" Cedar root crown blaze bears
N57E, 10.0'.

This position has been witnessed for many years by C.P.I. and Connor Lumber Co. Foresters.

Description of monument and accessories I established to perpetuate the original location of this corner.

Replaced old point with a 2 - 1/4" Aluminum Forest County Monument with
3 - 1/4" alloy cap stamped. Monument projects 6" above ground.

MARKED N.B.T.'s:

6"	Black Spruce	N35E	63.19'
9"	Cedar	S69E	34.63'
12"	Cedar	S52W	30.52'
10"	Cedar	N57W	29.78'

	T36N	R14E
1/4	S	15
	S	22
	1991	
	S1682	
	FOREST COUNTY	

Dated at Rhineland, Wis., this 24th day of April, 19 92.

Signature Glen Barker Title Registered Land Surveyor Registration No. S-1682
(County Surveyor, Registered Land Surveyor, or other duly authorized official)

Office of Register of Deeds, County of Forest, I hereby certify that the within
instrument was filed in this office for record on the 13th day of August, 19 92
at 9:30 o'clock A. M.

Paul Hochstetler
(Register of Deeds)

By _____ Deputy

e) Describe any material discrepancy between the location of the corner as restored or reestablished and the location of that corner as previously restored or reestablished by distance and direction. Show the discrepancy on the plan view drawing under above. Show the distances between the corner as previously restored or reestablished and (1) the corner as restored or reestablished, and (2) to at least 2 of the monuments shown on the drawing in (d), above.

(f) Was the corner restored through acceptance of (1) an obliterated evidence location, (2) a found perpetuated location?

Perpetuated location

(g&h) Was the corner reestablished through lost corner proportionate methods? If so, the method, including the directions and distances to other public land survey corners as evidence or used for proportioning in determining the corner location?

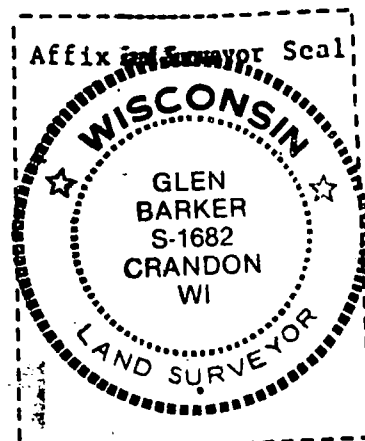


$\frac{15}{22}$

N 89° 52' 01" W 2599.27'

$\frac{15}{22} \mid \frac{14}{23}$

Recovered
1/4 Cor.



(i) I, Glen Barker
(type or print name) certify that the corner location shown on this record was determined by me or under my direction and control and that this U.S. Public Land Survey Monument Record is correct and complete to the best of my knowledge and belief.

Signature

Date

Glen Barker

4/24/92

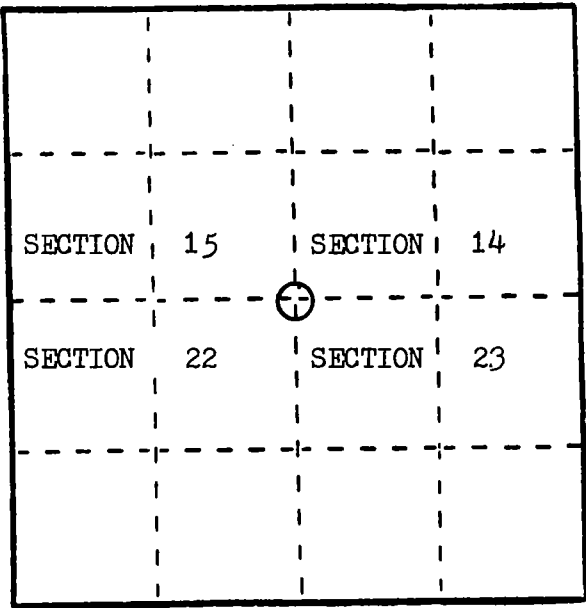
U. S. PUBLIC LAND SURVEY MONUMENT RECORD

INSTRUCTIONS: This record shall show the location of the corner and shall include all of the following nine elements (a through i).

- (a) Identify the corner by reference to the U.S. public land survey system.
○ = Corner monument restored.

Corner to Sections 14,15,22 and 23,
T.36 N.,R.14 E. of the 4th Principal
Meridian, Wisconsin.

REGISTER'S OFFICE
Forest County, Wis.
Received for record this 22nd day
of Sept. A.D., 1986 at
10:20 o'clock A.M. and recorded
in Vol. CORNER RESTORATIONS
page 17
Paul Aschenhauer
Register of Deeds



- (b) Describe any record evidence, monument evidence, occupational evidence, testimonial evidence or any other material evidence you considered, and whether the monument was found or placed.

In 1859 James Mc Bride set wood post and marked B.T.s as follow; Hemlock 12" N.54 W. 26 lks., Linn 10" N.57 E. 40 lks., Hemlock 10" S.52 E. 46 lks., Sugar 8" S.48 W.33lks.

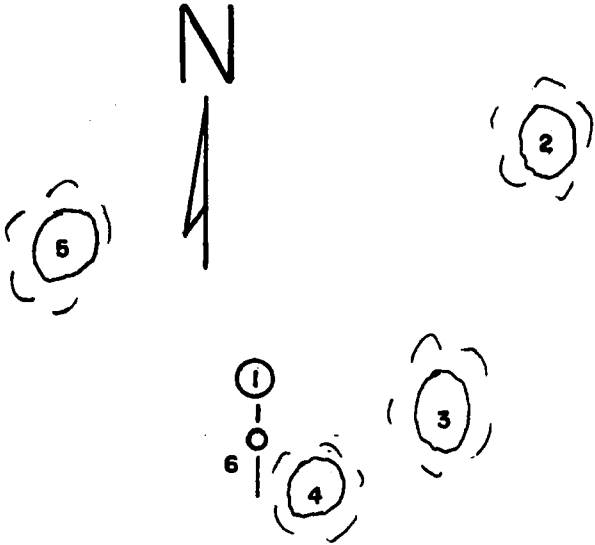
In 1964 Jean Resvick found remains of all 4 original B.T.s; set 2" iron pipe with cap and marked B.T.s as follows; Y.Birch 18" S.37-30 E. 74.45', (In 1967 he added) Maple 4" N.11 W. 8.32', Maple 6" N.21 E. 27.37'.

In 1986 I found corner position marked by a 2" iron pipe with cap; found existing B.T.s as follow; Maple 6" N.12 W. 8.4', Maple 12" N.19 E. 27.7', Y.Birch 18" S.40 E. 74.3'; I accept this position as correct, referenced as shown below.

- (c) In the plan view drawing below, provide reference ties to at least 4 witness monuments, or, if the location is within a municipality, to at least 2 witness monuments. (Witness monuments shall be made of concrete, natural stone, iron or other equally durable material.)
Describe witness monuments.

- (d) Show a plan view drawing depicting the relevant monuments and reference ties which is sufficient in detail to enable accurate relocation of the corner monument if the corner monument is disturbed. Indicate north.

1. Section Corner
2. B.T. Maple 12" N.41 E. 43.7'
3. B.T. Maple 7" S.80 E. 17.6'
4. B.T. Maple 6" S.10 E. 11.6'
5. B.T. Maple 6" N.55 W. 30.05'
6. Steel Sign Post SOUTH 1.1'



- (e) Describe any material discrepancy between the location of the corner as restored or reestablished and the location of that corner as previously restored or reestablished by distance and direction. Show the discrepancy on the plan view drawing under (d), above. Show the distances between the corner as previously restored or reestablished and (1) the corner as restored or reestablished, and (2) to at least 2 of the witness monuments shown on the drawing in (d), above.

none

- (f) Was the corner restored through acceptance of (1) an obliterated evidence location, or, (2) a found perpetuated location?

found

- (g&h) Was the corner reestablished through lost corner proportionate methods? If so, show the method, including the directions and distances to other public land survey corners used as evidence or used for proportioning in determining the corner location?

no

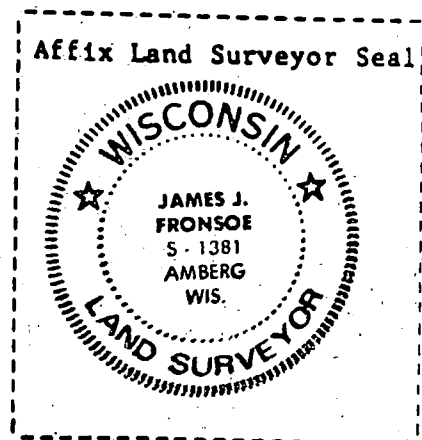
(i) I, James J. Fronsoe, R.L.S.

(Type or print name) certify that the corner location shown on this record was determined by me or under my direction and control and that this U.S. Public Land Survey Monument Record is correct and complete to the best of my knowledge and belief.

Signature

Date

James J. Fronsoe, Sept. 1986



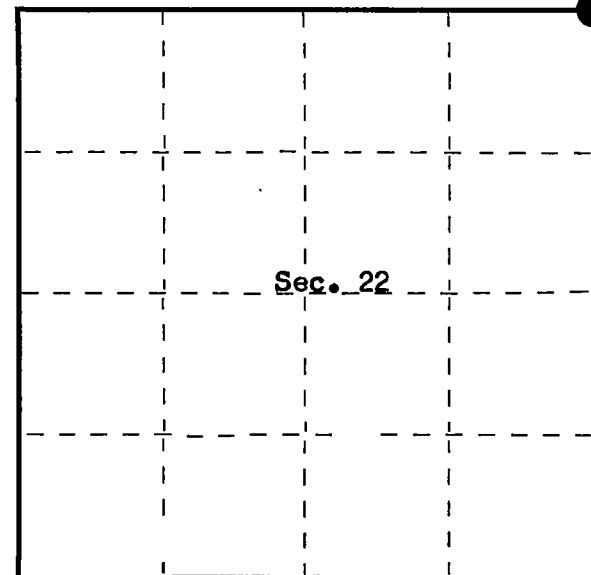
CERTIFIED LAND CORNER RESTORATION

Index No. **N17**

State of Wisconsin }
County of Forest } ss.

I, Jean F. Resvick, do hereby certify that on the 27th day of April, 19 64, I found evidence of the Section corner of Sections 14, 15, 22 & 23 Township 36, North, Range 14 East, Fourth Principal Meridian, as described hereon; and that from this evidence I established a new monument and accessories as described hereon to perpetuate the original location of this corner.

Resident witnesses:



○ = Corner monument restored.

History of original corner establishment:

Surveyed in 1859 by James McBride

80.00 chains north between Sections 22 & 23, set post from which

Hemlock 12", N54°W, 26 Lks.

Linn 10", N57°E, 40 Lks.

Hemlock 10", S52°E, 46 Lks.

Sugar 8", S48°W, 33 Lks.

Description of corner evidence found:

Linn 20" snag, blaze shows on overgrowth; hollow center leaves no scribe marks.

From Linn set point S57°W, 26.40 feet.

From point set above (1) S52°E, 30.36 feet, Hemlock stump.

(2) S48°W, 21.78 feet, sugar stump.

(3) N54°W, 17.16 feet, stump hole.

(4) S16°W, 20.45 feet, squared maple post which replaced cedar post which is believed to have been set by C.C.C. There are no stumps which check from this post.

Description of monument and accessories I established to perpetuate the original location of this corner.

At the point set from the original evidence found above, set 2-inch inside diameter galvanized iron pipe, filled with concrete, flanged at bottom, with brass cap marked:

T36N R14E

S15 | S14

S22 | S23

1964

S-802

from which I blazed and scribed the following new bearing trees:

Yellow birch 7", N60°30'W, 88.47 ft. (134.04 Lks.)

Yellow birch 18", S37°30'E, 74.45 ft. (112.80 Lks.)

Hemlock 15", S38°W, 43.60 ft. (66.06 Lks.)

Dated at Rhineland, Wis., this 11th day of June, 19 64.

Signature Jean F. Resvick Title Cadastral Surveyor Registration No. S-802
(County Surveyor, Registered Land Surveyor, or other duly authorized official)

Office of Register of Deeds, County of Forest I hereby certify that the within instrument was filed in this office for record on the 21 day of October, 19 64 at 11 o'clock A M. Vol 1 Page N-17 CORNER RESTORATIONS. (Doc. #89299)

Anna Peterson

(Register of Deeds)

89299

By _____ Deputy

See Additional Information on next page N-17 Doc. No. 92681

CERTIFIED LAND CORNER RESTORATION

State of Wisconsin

County of Forest

} ss.

I Jean F. Resvick, do hereby certify that on the 20th day of January, 19 67,
 I found evidence of the Northeast Section corner of 22
 Township 36 North, Range 14 East, Fourth Principal Meridian, as described
 hereon; and that from this evidence I established a new monument and accessories as described hereon to per-
 petuate the original location of this corner:

Description of original monument and accessories and subsequent restorations:

Description of corner evidence found:

I found this corner as recorded on October 21, 1964, in volume number 1,
 Corner Restoration, page (N-17), Document Number 89299.

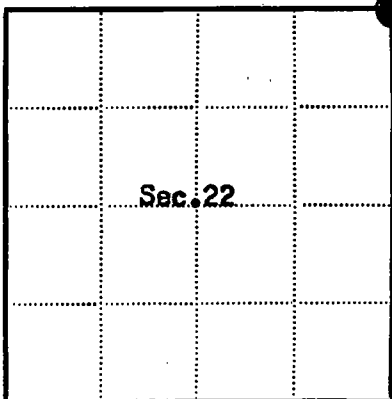

Road construction will remove the two bearing trees west of the monument.

Description of ~~monument~~ accessories I established to perpetuate the original location of this corner:

I blazed and scribed the following trees to replace those that fell within the
 clearing stakes of the road:

Maple 4", bears N11°W., 8.32 feet, 12.6 lks.

Maple 6", bears N21°E., 27.37 feet, 41.27 lks.



● = Corner monument restored

□ =

Resident witnesses _____

Dated at Rhinelanders, Wisconsin, this 30th day of January, 19 67.

Signature Jean F. Resvick Title Cadastral Surveyor
 (County Surveyor, Registered Land Surveyor, or other duly authorized official)

Surveyors Registration No. S-802 Doc. No. 92681

Office of Register of Deeds County of Forest

I hereby certify that the within instrument was filed in this office for record
 on the 2nd day of March, 19 67, and was filed in Book
 No. 1 Page No. N-17 of County Records.

Signature Eugene Stategny Title Register of Deeds

Township 36 North, Range 14 East, Section 22, Index No. N-17, Page No. 1

4361415 0000

N17

U. S. PUBLIC LAND SURVEY MONUMENT RECORD

INSTRUCTIONS:

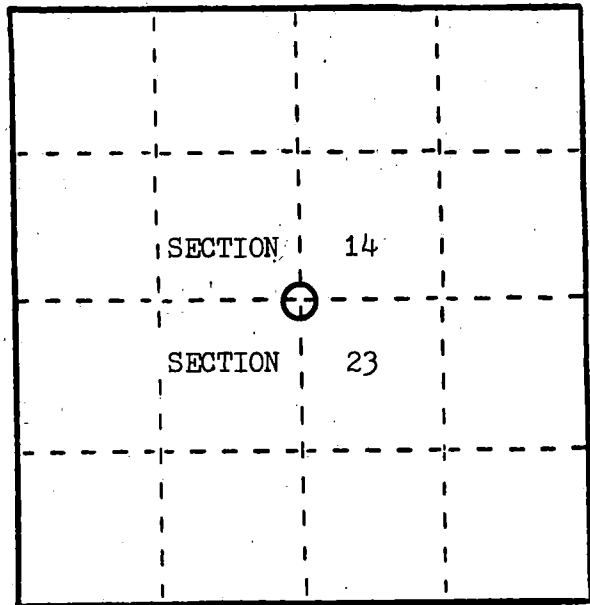
This record shall show the location of the corner and shall include all of the following nine elements (a through i).

- (a) Identify the corner by reference to the U.S. public land survey system.

○ = Corner monument restored.

1/4 Corner to Sections 14 and 23,
T.36 N., R.14 E. of the 4th Principal
Meridian, Wisconsin.

REGISTER'S OFFICE
Forest County, Wis.
Received for record this 22nd day
of Sept A.D., 1986 at
10:20 o'clock A M. and recorded
in Vol. CORNER RESTORATIONS
page N-19
Paul Aschenbrenner
Register of Deeds



- (b) Describe any record evidence, monument evidence, occupational evidence, testimonial evidence or any other material evidence you considered, and whether the monument was found or placed.

In 1859 James Mc Bride set a wood post and marked B.T.s as follow;
Spruce 10" S.29 W. 20 lks., W.Pine 16" N.61 E. 15 lks.

In 1986 I recovered corner position from remains of original B.T.s; found evidence of B.T.s as follow; Rotted Pine Stump 2' N.60 E. 9.9', Stp. Hole 1 1/2' S.30 W. 13'; at position indicated by remains of B.T.s, found soil discoloration in clay bearing soil indicating the core of an ancient stake hole; I accept this location as correct and set a 2"x 36" aluminum pipe with cap; referenced as shown below.

- (c) In the plan view drawing below, provide reference ties to at least 4 witness monuments, or, if the location is within a municipality, to at least 2 witness monuments. (Witness monuments shall be made of concrete, natural stone, iron or other equally durable material.)
Describe witness monuments.

- (d) Show a plan view drawing depicting the relevant monuments and reference ties which is sufficient in detail to enable accurate relocation of the corner monument if the corner monument is disturbed. Indicate north.

1. 1/4 Corner
2. B.T. Balsum 10" S.35 E. 65.5'
3. B.T. Spruce 6" S.16 E. 66.7'
4. B.T. Hemlock 10" S.26 W. 62.5'
5. B.T. Hemlock 5" S.68 W. 94.8'
6. Steel Sign Post WEST 1.9'



- (e) Describe any material discrepancy between the location of the corner as restored or reestablished and the location of that corner as previously restored or reestablished by distance and direction. Show the discrepancy on the plan view drawing under (d), above. Show the distances between the corner as previously restored or reestablished and (1) the corner as restored or reestablished, and (2) to at least 2 of the witness monuments shown on the drawing in (d), above.

none

- (f) Was the corner restored through acceptance of (1) an obliterated evidence location, or, (2) a found perpetuated location?

found

- (g&h) Was the corner reestablished through lost corner proportionate methods? If so, show the method, including the directions and distances to other public land survey corners used as evidence or used for proportioning in determining the corner location?


no

- (i) I, James J. Fronsoe, R.L.S.
(type or print name) certify that the corner location shown on this record was determined by me or under my direction and control and that this U.S. Public Land Survey Monument Record is correct and complete to the best of my knowledge and belief.

Signature

James Fronsoe, Sept. 1986

Date



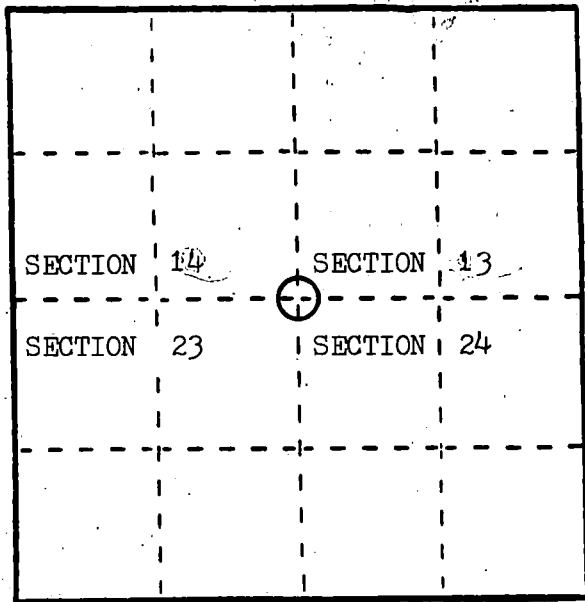
U. S. PUBLIC LAND SURVEY MONUMENT RECORD

INSTRUCTIONS: This record shall show the location of the corner and shall include all of the following nine elements (a through i).

- (a) Identify the corner by reference to the U.S. public land survey system.
 O = Corner monument restored.

Corner to Sections 13, 14, 23 and 24,
 T.36 N., R.14 E. of the 4th Principal
 Meridian, Wisconsin.

REGISTER'S OFFICE
 Forest County, Wis.
 Received for record this 22nd day
 of Sept A.D. 1986 at
10:20 o'clock A.M. and recorded
 in Vol. CORNER RESTORATIONS
 page N-21
Paul Aschenbrenner
 Register of Deeds



- (b) Describe any record evidence, monument evidence, occupational evidence, testimonial evidence or any other material evidence you considered, and whether the monument was found or placed.

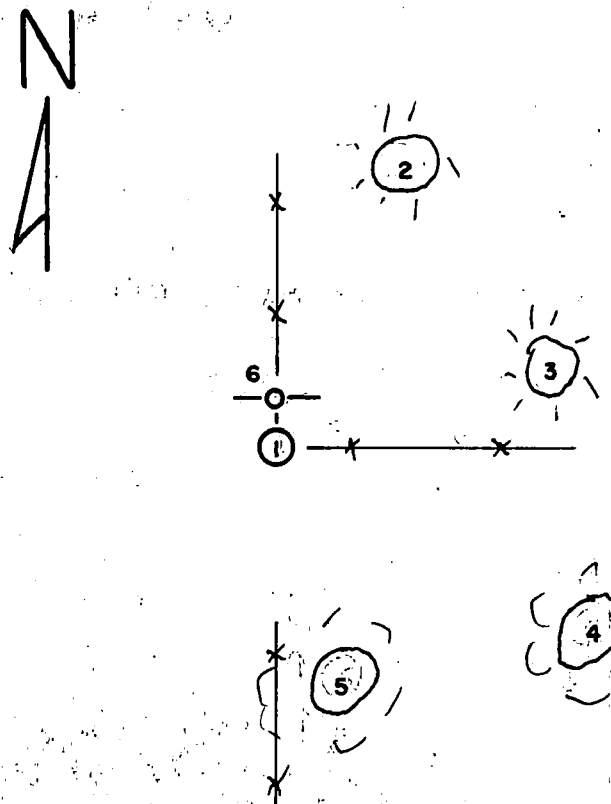
In 1859 James Mc Bride set a wood post and marked B.T.s as follows;
 Sugar 10" N.41 W. 24 lks., Birch 16" N.52 E. 43 lks., Sugar 18" S.75 E. 44 lks.,
 Sugar 10" S.23 W. 50 lks.

In 1986 I found the corner position marked by an ancient, buried, fence corner post hole, the surrounding area is badly disturbed by grading and plowing, a search for the original B.T.s was fruitless; this position fits well with swamp calls to the north, south and west; est a 2"x 36" aluminum pipe for corner and referenced as shown below.

- (c) In the plan view drawing below, provide reference ties to at least 4 witness monuments, or, if the location is within a municipality, to at least 2 witness monuments. (Witness monuments shall be made of concrete, natural stone, iron or other equally durable material.)
 Describe witness monuments.

- (d) Show a plan view drawing depicting the relevant monuments and reference ties which is sufficient in detail to enable accurate relocation of the corner monument if the corner monument is disturbed. Indicate north.

1. Section Corner
2. B.T. R.Pine 5" N.22 E. 61.5'
3. B.T. R.Pine 6" N.71 E. 73.3'
4. B.T. Aspen 6" S.61 E. 108.4'
5. B.T. Aspen 7" S.04 E. 58.2'
6. Steel Sign Post NORTH 0.7'



- (e) Describe any material discrepancy between the location of the corner as restored or reestablished and the location of that corner as previously restored or reestablished by distance and direction. Show the discrepancy on the plan view drawing under (d), above. Show the distances between the corner as previously restored or reestablished and (1) the corner as restored or reestablished, and (2) to at least 2 of the witness monuments shown on the drawing in (d), above.

none

- (f) Was the corner restored through acceptance of (1) an obliterated evidence location, or, (2) a found perpetuated location?

found

- (g&h) Was the corner reestablished through lost corner proportionate methods? If so, show the method, including the directions and distances to other public land survey corners used as evidence or used for proportioning in determining the corner location?

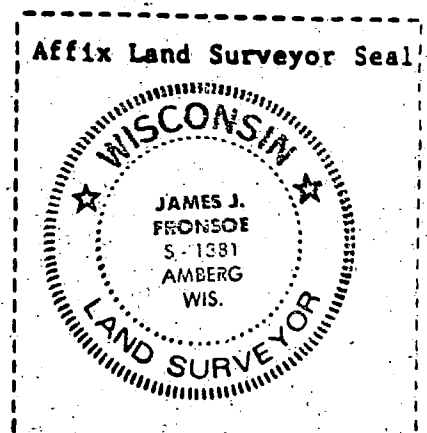
no

- (i) I, James J. Fronsoe, R.L.S.
(type or print name) certify that the corner location shown on this record was determined by me or under my direction and control and that this U.S. Public Land Survey Monument Record is correct and complete to the best of my knowledge and belief.

Signature

James Fronsoe, Sept. 1986

Date



U. S. PUBLIC LAND SURVEY MONUMENT RECORD

INSTRUCTIONS: This record shall show the location of the corner and shall include all of the following nine elements (a through i).

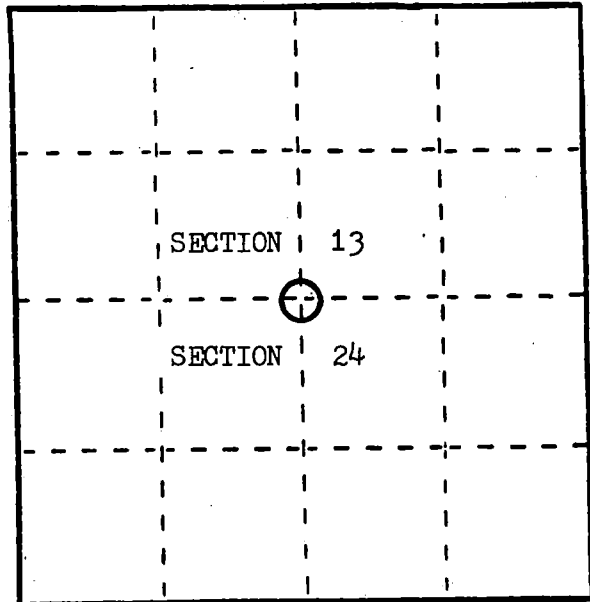
- (a) Identify the corner by reference to the U.S. public land survey system.
 O = Corner monument restored.

1/4 Corner to Sections 13 and 24, T.36 N.,
 R.14 E. of the 4th Principal Meridian,
 Wisconsin.

REGISTER'S OFFICE
 Forest County, Wis.

Received for record this 22nd day
 of Sept. A.D., 1986 at
 10:30 o'clock A.M. and recorded
 in Vol. CORNER RESTORATIONS
 page N-23

Paul Aschenbrenner
 Register of Deeds



- (b) Describe any record evidence, monument evidence, occupational evidence, testimonial evidence or any other material evidence you considered, and whether the monument was found or placed.

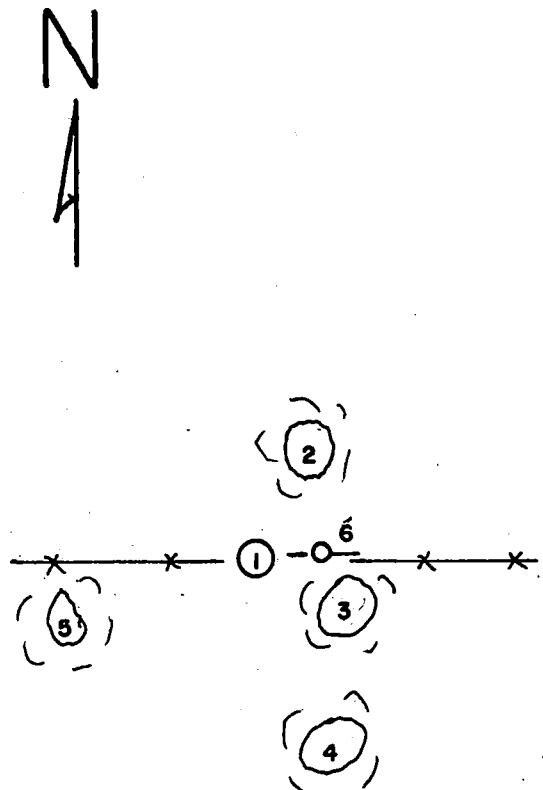
In 1859 James Mc Bride set a wood post and marked B.T.s as follow;
 Hemlock 24" S.05 W. 31 lks., Birch 10" N.44 W. 20 lks.

In 1986 I found corner position marked by a small stake hole next to an ancient fence post hole in a very old, fallen, E.- W. fence line; I accept this position as correct and set a 2"x 36" Aluminum Pipe with cap in stake hole and referenced as shown below; position falls 180' west of the center of the existing rail road which agrees well with the 184' given in old R.R. Plat.

- (c) In the plan view drawing below, provide reference ties to at least 4 witness monuments, or, if the location is within a municipality, to at least 2 witness monuments. (Witness monuments shall be made of concrete, natural stone, iron or other equally durable material.)
 Describe witness monuments.

- (d) Show a plan view drawing depicting the relevant monuments and reference ties which is sufficient in detail to enable accurate relocation of the corner monument if the corner monument is disturbed. Indicate north.

- | | | |
|----------------------|----|---------------|
| 1. 1/4 Corner | | |
| 2. B.T. Maple | 5" | N.15 E. 4.3' |
| 3. B.T. Maple (twin) | 9" | S.68 E. 4.0' |
| 4. B.T. Maple | 8" | S.19 E. 18.3' |
| 5. B.T. Maple | 8" | S.85 W. 16.4' |
| 6. Steel Sign Post | | EAST 1.0' |



- (e) Describe any material discrepancy between the location of the corner as restored or reestablished and the location of that corner as previously restored or reestablished by distance and direction. Show the discrepancy on the plan view drawing under (d), above. Show the distances between the corner as previously restored or reestablished and (1) the corner as restored or reestablished, and (2) to at least 2 of the witness monuments shown on the drawing in (d), above.

none

- (f) Was the corner restored through acceptance of (1) an obliterated evidence location, or, (2) a found perpetuated location?

found

- (g&h) Was the corner reestablished through lost corner proportionate methods? If so, show the method, including the directions and distances to other public land survey corners used as evidence or used for proportioning in determining the corner location?

no



James J. Fronsoe, R.L.S.

- (i) I, James J. Fronsoe, (type or print name) certify that the corner location shown on this record was determined by me or under my direction and control and that this U.S. Public Land Survey Monument Record is correct and complete to the best of my knowledge and belief.

Signature James J. Fronsoe Date Sept, 1986

U. S. PUBLIC LAND SURVEY MONUMENT RECORD

INSTRUCTIONS:

This record shall show the location of the corner and shall include all of the following nine elements (a through i).

- (a) Identify the corner by reference to the U.S. public land survey system.

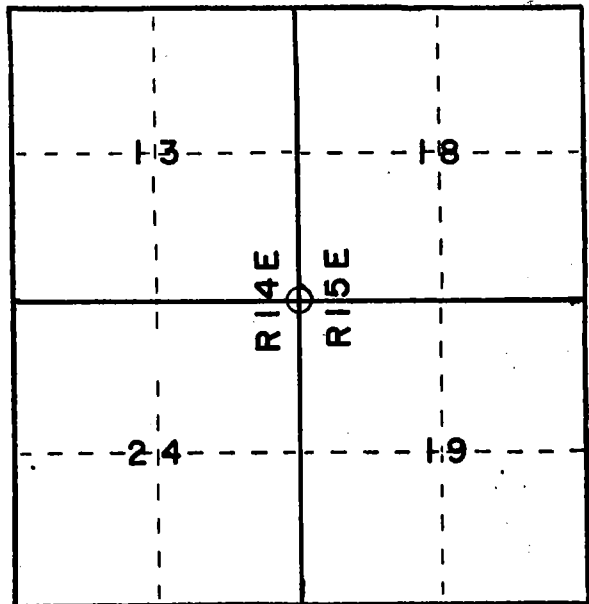
○ = Corner monument restored.

Section Corner 13, 18, 19 & 24
T36N, R14 & 15 E

REGISTER'S OFFICE
Forest County, Wis.

Received for record this 5th day
of January A.D., 1989 at
2:00 o'clock P.M. and recorded
in Vol. CORNER RESTORATIONS
page N-25

Paul Hochstetler
Register of Deeds

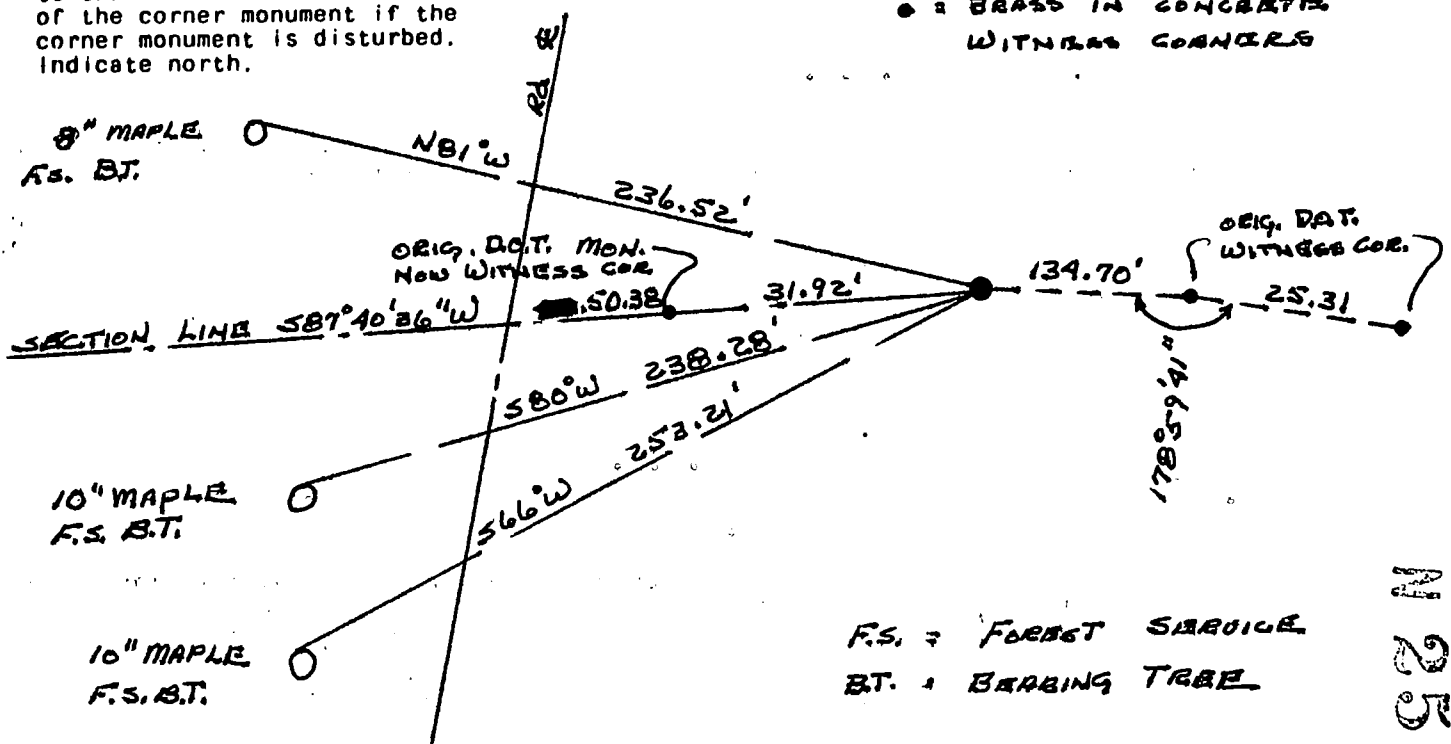


- (b) Describe any record evidence, monument evidence, occupational evidence, testimonial evidence or any other material evidence you considered, and whether the monument was found or placed.

The previous monument that was set by D.O.T. was found to be in the wrong place. Location of that monument recorded Doc. No. 94282.

- (c) In the plan view drawing below, provide reference ties to at least 4 witness monuments, or, if the location is within a municipality, to at least 2 witness monuments. (Witness monuments shall be made of concrete, natural stone, iron or other equally durable material.)
Describe witness monuments.

- (d) Show a plan view drawing depicting the relevant monuments and reference ties which is sufficient in detail to enable accurate relocation of the corner monument if the corner monument is disturbed. Indicate north.



- (e) Describe any material discrepancy between the location of the corner as restored or reestablished and the location of that corner as previously restored or reestablished by distance and direction. Show the discrepancy on the plan view drawing under (d), above. Show the distances between the corner as previously restored or reestablished and (1) the corner as restored or reestablished, and (2) to at least 2 of the witness monuments shown on the drawing in (d), above.

The old monument was found to be 50.38 feet from the road centerline instead of 82.30 feet as required in descriptions and drawings. Measurements taken from old R.O.W. plats also verified that the corner that was set was in the wrong place.

- (f) Was the corner restored through acceptance of (1) an obliterated evidence location, or, (2) a found perpetuated location?

Error in the location of the original D.O.T. monument.


- (g&h) Was the corner reestablished through lost corner proportionate methods? If so, show the method, including the directions and distances to other public land survey corners used as evidence or used for proportioning in determining the corner location?

Located from Old and new D.O.T. R.O.W. plats.

- (i) I, Thomas R. Arnott
(type or print name) certify that the corner location shown on this record was determined by me or under my direction and control and that this U.S. Public Land Survey Monument Record is correct and complete to the best of my knowledge and belief.

Thomas R. Arnott
Signature

5 Jan. 89
Date



U. S. PUBLIC LAND SURVEY MONUMENT RECORD

INSTRUCTIONS: This record shall show the location of the corner and shall include all of the following nine elements (a through i).

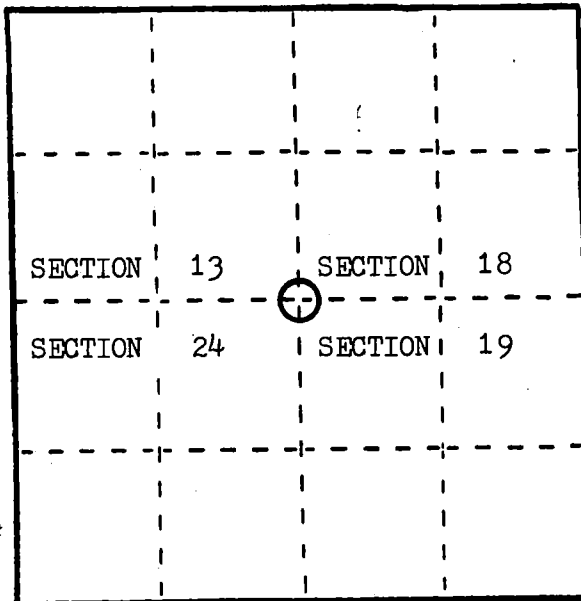
- (a) Identify the corner by reference to the U.S. public land survey system.
○ = Corner monument restored.

Corner to Sections 13 and 24, T.36 N., R.14 E. and Sections 18 and 19, T.36 N., R.15 E. of the 4th Principal Meridian, Wisconsin.

REGISTER'S OFFICE
Forest County, Wis.

Received for record this 22nd day
of Sept. A.D., 1986, at
10:20 o'clock A.M. and recorded
in Vol. CORNER RESTORATIONS
page N-36

Paul Achenbrenner
Register of Deeds



- (b) Describe any record evidence, monument evidence, occupational evidence, testimonial evidence or any other material evidence you considered, and whether the monument was found or placed.

In 1859 James Mc Bride set a wood post and marked B.T.s as follow;
Sugar 15" S.54 W. 14 lks., Sugar 14" N.11 W. 20 lks., Elm 8" N.42 E. 29 lks.,
Lynn 12" S.65 E. 44 lks.

During the 1970s the Wisc. Dept. of Transportation found an iron pipe at this corner, as they were about to rebuild Highway they referenced the corner and, after construction, re-set the corner and monumented it with a concrete monument.

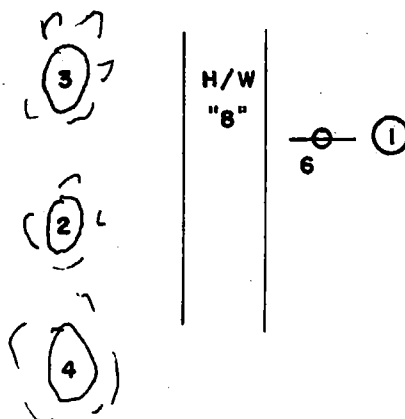
In 1986 I found the corner position marked by an 8" dia. round concrete monument with a 4" dia. brass cap set by the Wisc. D.O.T.; found Concrete Witness Mon. with brass cap East 192.6'; This corner is located in a cut caused by road construction eliminating any earlier evidence.

- (c) In the plan view drawing below, provide reference ties to at least 4 witness monuments, or, if the location is within a municipality, to at least 2 witness monuments. (Witness monuments shall be made of concrete, natural stone, iron or other equally durable material.)
Describe witness monuments.

- (d) Show a plan view drawing depicting the relevant monuments and reference ties which is sufficient in detail to enable accurate relocation of the corner monument if the corner monument is disturbed. Indicate north.

I accept this position as the best available evidence and referenced as shown below.

1. D.O.T. Monument
2. B.T. Maple 10" S.79 W. 208.9'
3. B.T. Maple 8" N.80 W. 207.3'
4. B.T. Maple 10" S.63 W. 225.7'
5. Conc. Witness Monument East 192.6'
6. Steel Sign Post West 0.8'



N
4

5

N25

- (e) Describe any material discrepancy between the location of the corner as restored or reestablished and the location of that corner as previously restored or reestablished by distance and direction. Show the discrepancy on the plan view drawing under (d), above. Show the distances between the corner as previously restored or reestablished and (1) the corner as restored or reestablished, and (2) to at least 2 of the witness monuments shown on the drawing in (d), above.

none


- (f) Was the corner restored through acceptance of (1) an obliterated evidence location, or, (2) a found, perpetuated location?

found

- (g&h) Was the corner reestablished through lost corner proportionate methods? If so, show the method, including the directions and distances to other public land survey corners used as evidence or used for proportioning in determining the corner location?

no

Affix Land Surveyor Seal



- (i) I, James J. Fronsoe, R.L.S.
(type or print name) certify that the corner location shown on this record was determined by me or under my direction and control and that this U.S. Public Land Survey Monument Record is correct and complete to the best of my knowledge and belief.

Signature

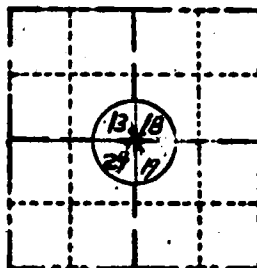
James J. Fronsoe, Sept 1986

Date

FIELD SURVEY NOTES
PRESERVATION OF LANDMARKS
(Pursuant to Section 59.635(7) Wisconsin Statutes)

State Highway Commission of Wisconsin
Form E-D-707-88

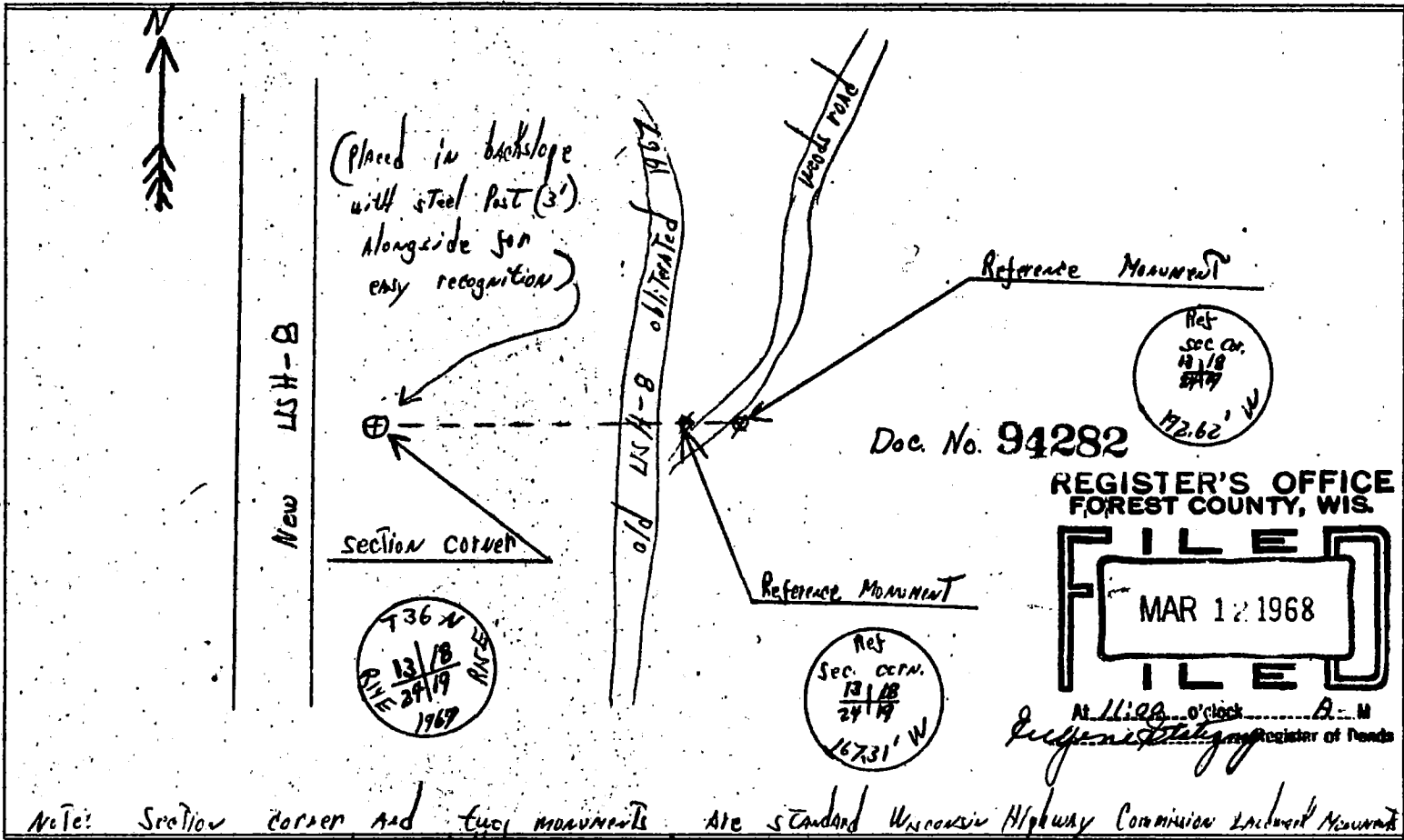
COUNTY <i>Forest</i>		
TOWN <i>Ladona</i>		
HIGHWAY <i>WIS-8</i>		
SECTION <i>13-18-24-19</i>	TOWNSHIP <i>36 North</i>	RANGE <i>4-15 East</i>
TYPE OF LANDMARK <i>Section Corner and 2 Reference</i>		



LOCATION SKETCH
(Location of landmark indicated by "x")



This space for copy of field notes or ties to the above described landmarks



Note: Section corner and two monuments are standard Wisconsin Highway Commission Landmark Monuments
(Brass markers imbedded in concrete)

FILED UNDER PROJECT NUMBER <i>Fort-3 (19)</i>			COUNTY CLERK'S OFFICE COUNTY OF <i>FOREST</i> WISCONSIN } 88	
SNC DISTRICT OFFICE NUMBER <i>7</i>	CITY <i>RHineclanden</i>	COUNTY <i>Overda</i>	DATE RECEIVED FOR RECORD <i>3/11/68</i>	DATE COPY SENT TO COUNTY SURVEYOR
LOCATED OR ESTABLISHED BY NAME <i>David MAN</i> TITLE <i>Project Engineer</i> DATE <i>9-25-67</i>			SIGNATURE OF COUNTY CLERK <i>Kenneth Conway</i>	

PRESERVATION OF LANDMARKS

PAGE _____

4361413 0000

N25

CERTIFIED LAND CORNER RESTORATION

Index No. **N25**


State of Wisconsin }
County of Forest } ss.

I, Philip T. Hansen, do hereby
certify that on the 31st day
of December, 19 75, I found
evidence of the Section
corner of Sec. 13-18-19-24
Township 36N, North, Range
14 & 15 East, Fourth Principal Meridian,
as described hereon; and that from this evidence
I established a new monument and accessories
as described hereon to perpetuate the original
location of this corner.

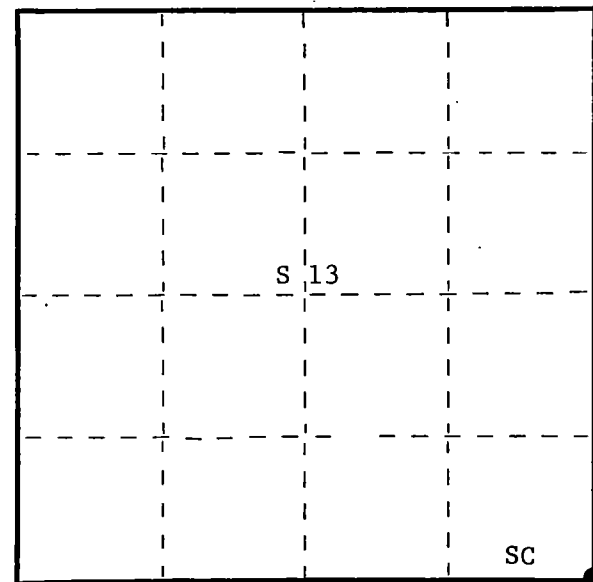
Resident witnesses:

Glen Barker

Jim Claflin



T36N R14E



○ = Corner monument restored.

History of original corner establishment: Original corner established by A. Curtiss, Deputy Surveyor, in 1857 from which sugar 15" bears S54°W, 14 links, sugar 14" bears N11°W, 20 links, elm 8" bears N42°E, 29 links, and lynn 12" bears S65°E, 44 links.

Corner recovered by Wisconsin State Highway Commission in 1967. Set 3" brass cap in 2" iron pipe that sets in 6" square concrete base. Corner sets 77 links east of center line of highway 8. No record of reference marks.

Description of corner evidence found: Recovered 2" iron pipe with 3" brass cap set in a 6 x 6" concrete base. Cap is stamped -

Monument recovered in good condition.

State Highway Commission of Wis.

T36N
13 | 18
24 | 19
1967

Description of monument and accessories I established to perpetuate the original location of this corner. As monument was recovered in good condition it was left as found.

NBT's - Sugar 10" S79°W 3.136 chains scribed SCBT
Sugar 6" N79°W 3.12 chains scribed SCBT

NBT's painted blue.

Dated at Argonne, Wis., this 8th day of January, 19 76.

Signature Philip T. Hansen Title Registered Land Surveyor Registration No. S-498
(County Surveyor, Registered Land Surveyor, or other duly authorized official)

Office of Register of Deeds, County of Forest, I hereby certify that the within instrument was filed in this office for record on the 4th day of February, 19 76.
at 4:00 o'clock P. M.

Eugene Staszny
(Register of Deeds)

DOCUMENT NUMBER **108722**

By _____ Deputy

43614130000

CERTIFIED LAND CORNER RESTORATION

Index No. **P 9**


State of Wisconsin }
County of Forest } ss.

I, Philip T. Hansen, do hereby certify that on the 20th day of January, 1976, I found evidence of the Quarter corner of Sections 20 and 21 Township 36, North, Range 14 East, Fourth Principal Meridian, as described hereon; and that from this evidence I established a new monument and accessories as described hereon to perpetuate the original location of this corner.

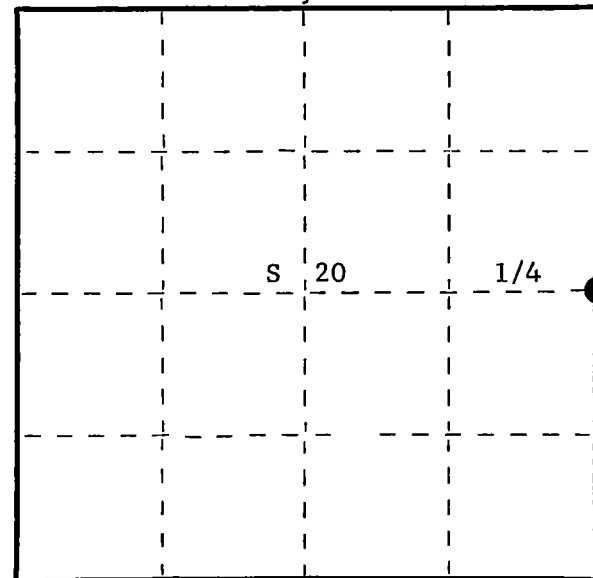
Resident witnesses:

Glen Barker

Jim Claflin



T36N, R14E



○ = Corner monument restored.

History of original corner establishment:

Original corner established by James McBride, Deputy Surveyor, in 1859 from which hemlock 10" bears N87°E, 34 links and hemlock 24" bears N49°W, 14 links.

This corner recovered by Connor Forest Industries surveyor and maintained by foresters for many years.

Description of corner evidence found:

Recovered old 3" squared hemlock stake and a 1-1/2" iron pipe.

No evidence of any OBT's visible.

Description of monument and accessories I established to perpetuate the original location of this corner.

Replaced the 1-1/2" iron pipe, which appeared to be older than the hemlock stake, with 2-1/2" Berntsen A-1 Federal Monument, aluminum, with magnet installed in cap and base. Pipe projects 18" above ground. Set old iron pipe and squared hemlock beside it. Cap stamped -

NBT's - Sugar 10" S29°E 73.7 links Scribed 1/4 BT
Hemlock 14" S81°W 39.3 links Scribed 1/4 BT

Pipe post and BT's painted blue.

T36N R14E
1/4 20 21
S498, 1976

Dated at Argonne, Wis., this 26th day of January, 1976.

Signature Philip T. Hansen Title Registered Land Surveyor Registration No. S-498
(County Surveyor, Registered Land Surveyor, or other duly authorized official)

Office of Register of Deeds, County of Forest, I hereby certify that the within instrument was filed in this office for record on the 4th day of February, 1976 at 4:00 o'clock P. M.

Eugene Staszny
(Register of Deeds)

DOCUMENT NUMBER **108721**

By _____ Deputy

DOCUMENT NUMBER
145204

FORM 985 H. C. MILLER CO., MILWAUKEE

State of Wisconsin }
County of FOREST } ss.

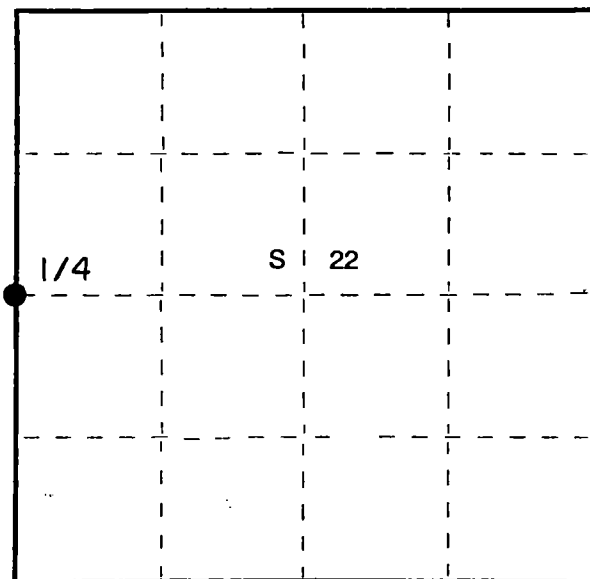
I Glen Barker, do hereby
certify that on the 11th day
of November, 19 91, I est-
ablished the Quarter Section
corner of Section 21 & 22
Township 36, North, Range
14 East, Fourth Principal Meridian,
as described hereon; and that from this evidence
I established a new monument and accessories
as described hereon to perpetuate the original
location of this corner.

Resident witnesses:

N. Spiess

J. Spiess

T36N R14E



○ = Corner monument restored.

CERTIFIED LAND CORNER RESTORATION
U.S. PUBLIC LAND SURVEY
History of original corner establishment:

Original corner established by James McBride, Deputy Gov't Surveyor in 1859 from which a 10' Hemlock bears S60E, 17 lks. and a 10' Hemlock bears N67W, 38 lks.

Description of corner evidence found:

Recovered a 2" iron pipe with remains of old 3" x 3" cedar stake placed in top. Rock cairn placed around iron pipe.

Recovered Original BT: 10' Hemlock N67W 38 lks. Now a decayed stump.

Tested original swamp call north of corner 4.50 chains – good. Corner position has been maintained many years by Connor's Lumber Co. Foresters.

Description of monument and accessories I established to perpetuate the original location of this corner.
Replaced 2" iron pipe with a 2 – 1/4" Aluminum Forest County Monument with
3 – 1/4" alloy cap stamped. Monument projects 6" above ground.

MARKED N.B.T.'s:

8"	Sugar	N77E	54.75'
6"	Sugar	S39E	35.80'
7"	Sugar	S27W	35.67'
6"	Sugar	N59W	41.65'

1/4

T36N	R14E
S 21	S 22
1991	
S1682	
FOREST COUNTY	

Dated at Rhineland, Wis., this 24th day of April, 19 92

Signature Glen Barker Title Registered Land Surveyor Registration No. S-1682
(County Surveyor, Registered Land Surveyor, or other duly authorized official)

Office of Register of Deeds, County of Forest, I hereby certify that the within
instrument was filed in this office for record on the 13th day of August, 19 92
at 9:30 o'clock A. M.

Paul Aschenbrenner
(Register of Deeds)


By _____ Deputy

43614212000

(e) Describe any material discrepancy between the location of the corner as restored or reestablished and the location of that corner as previously restored or reestablished by distance and direction. Show the discrepancy on the plan view drawing under (d), above. Show the distances between the corner as previously restored or reestablished and (1) the corner as restored or reestablished, and (2) to at least 2 of the ~~signs~~ monuments shown on the drawing in (d), above.

(f) Was the corner restored through acceptance of (1) an obliterated evidence location, or, (2) a found perpetuated location?
Perpetuated location

(g&h) Was the corner reestablished through lost corner proportionate methods? If so, show the method, including the directions and distances to other public land survey corners used as evidence or used for proportioning in determining the corner location?



(i) I, Glen Barker
(type or print name) certify that the corner location shown on this record was determined by me or under my direction and control and that this U.S. Public Land Survey Monument Record is correct and complete to the best of my knowledge and belief.
Glen Barker 4/24/92
Signature Date

U. S. PUBLIC LAND SURVEY MONUMENT RECORD

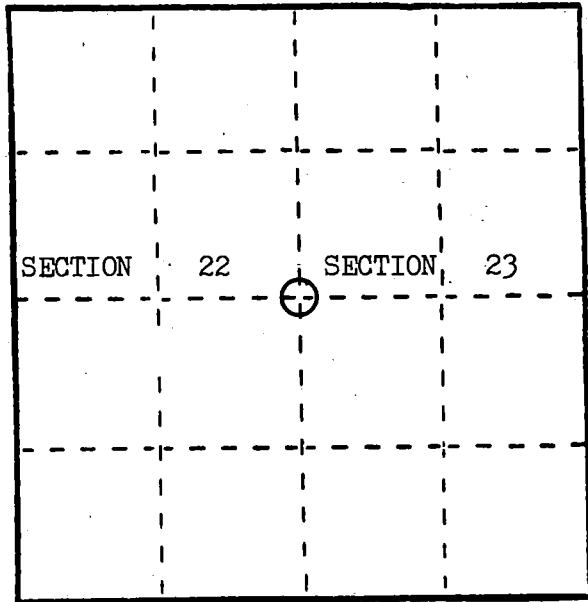
INSTRUCTIONS: This record shall show the location of the corner and shall include all of the following nine elements (a through i).

- (a) Identify the corner by reference to the U.S. public land survey system.

○ = Corner monument restored.

1/4 Corner to Sections 22 and 23,
T.36 N., R.14 E. of the 4th Principal
Meridian, Wisconsin.

REGISTER'S OFFICE
Forest County, Wis.
Received for record this 22nd day
of Sept. A.D., 1986 at
10:20 o'clock A.M. and recorded
in Vol. CORNER RESTORATIONS
page P-17
Paul Scheibner
Register of Deeds



- (b) Describe any record evidence, monument evidence, occupational evidence, testimonial evidence or any other material evidence you considered, and whether the monument was found or placed.

In 1859 James Mc Bride set a wood post and marked B.T.s as follows;
Hemlock 12" N.27 W. 15 lks., Hemlock 12" N.61 E. 9 lks.

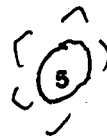
In 1973 Jean Reavick found an ancient wood stake in mound of stone; replaced stake with 2" iron pipe with cap and marked B.T. as follows; W.Birch 5" S.28 E. 12.88', W.Birch 6" N.60 W. 8.78'; he also found remains of both B.T.s.

In 1986 I found corner marked by a 2" iron pipe with cap in mound of stone; found a very old 3" sq. wood stake lying by pipe; found existing B.T.s as follow; W.Birch 7" S.30 E. 12.8', W.Birch 7" N.61 W. 8.8'; I accept this position as correct; referenced as shown below.

- (c) In the plan view drawing below, provide reference ties to at least 4 witness monuments, or, if the location is within a municipality, to at least 2 witness monuments. (Witness monuments shall be made of concrete, natural stone, iron or other equally durable material.)
Describe witness monuments.

- (d) Show a plan view drawing depicting the relevant monuments and reference ties which is sufficient in detail to enable accurate relocation of the corner monument if the corner monument is disturbed. Indicate north.

1. 1/4 Corner
2. B.T. W.Birch 7" N.81 E. 19.9'
3. B.T. W.Birch 7" S.70 E. 29.1'
4. B.T. W.Birch 10" S.32 W. 14.5'
5. B.T. W.Birch 8" N.50 W. 12.2'
6. Steel Sign Post NORTH 1.2'



- (e) Describe any material discrepancy between the location of the corner as restored or reestablished and the location of that corner as previously restored or reestablished by distance and direction. Show the discrepancy on the plan view drawing under (d), above. Show the distances between the corner as previously restored or reestablished and (1) the corner as restored or reestablished, and (2) to at least 2 of the witness monuments shown on the drawing in (d), above.

none

- (f) Was the corner restored through acceptance of (1) an obliterated evidence location, or, (2) a found perpetuated location?

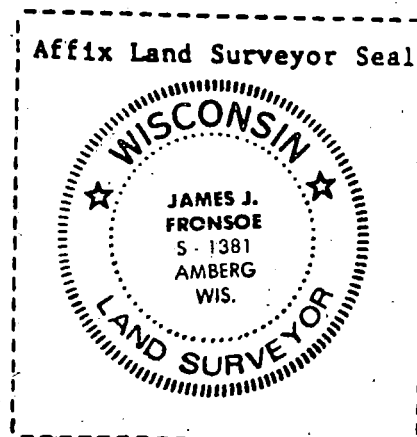
found

- (g&h) Was the corner reestablished through lost corner proportionate methods? If so, show the method, including the directions and distances to other public land survey corners used as evidence or used for proportioning in determining the corner location?

no

- (1) I, James J. Fronsoe, R.L.S.
(type or print name) certify that the corner location shown on this record was determined by me or under my direction and control and that this U.S. Public Land Survey Monument Record is correct and complete to the best of my knowledge and belief.

James Fronsoe, Sept. 1986
Signature Date



CERTIFIED LAND CORNER RESTORATION

State of Wisconsin

County of Forest

} ss.

I Jean F. Resvick, do hereby certify that on the 16th day of October, 19 73, I found evidence of the West quarter corner of Section 23 Township 36 north, Range 14 east, Fourth Principal Meridian, as described hereon; and that from this evidence I established a new monument and accessories as described hereon to perpetuate the original location of this corner:

Description of original monument and accessories and subsequent restorations:

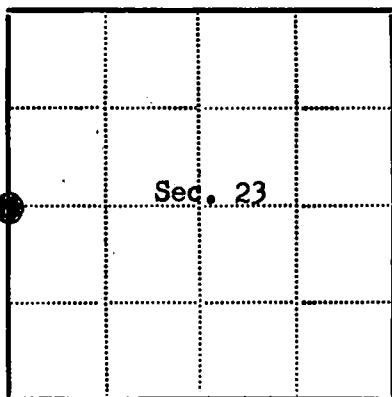

Surveyed by James McBride, July 1859
 North between sections 22 and 23. 40.00 chains set 1/4 section post.
 Hemlock, 12 inches, N27°W, 15 lks.
 Hemlock, 12 inches, N61°E, 9 lks.

Description of corner evidence found:

Charred wood post, scribed, in a mound of rock.
 From post; Hemlock stump remains, bear N27°W, 15 lks.
 Hemlock stump remains, bear N61°E, 9 lks.

Description of monument and accessories I established to perpetuate the location of this corner:

I replaced the post point in the mound of rock with a 2 inch inside diameter, galvanized steel pipe, 3 feet long, filled with concrete, with a brass cap stamped: T36N R14E, 1/4 S22, S23, 1974, S802. From which the following bear:
 White Birch 5 inches, S28°E, 12.88 feet
 White Birch, 6 inches, N60°W, 8.78 feet
 Steel sign post, East 0.50 feet



● - Corner monument restored

□ -

Resident witnesses.....

Dated at Rhinelanders Wisconsin, this 28 day of Feb. 19 74.

Signature Jean F. Resvick Title Land Surveyor
 (County Surveyor, Registered Land Surveyor, or other duly authorized official)

Surveyors Registration No. S-802 DOCUMENT Number 105096

Office of Register of Deeds County of Forest

I hereby certify that the within instrument was filed in this office for record on the 5th day of April 19 74, and was filed in Book No. _____ Page No. _____ of County Records.

Signature Eugene Stutzman Title Register of Deeds

Township 36 North, Range 14 East, Section 23, Index No. P-17, Page No. _____

43614222000

P17

U. S. PUBLIC LAND SURVEY MONUMENT RECORD

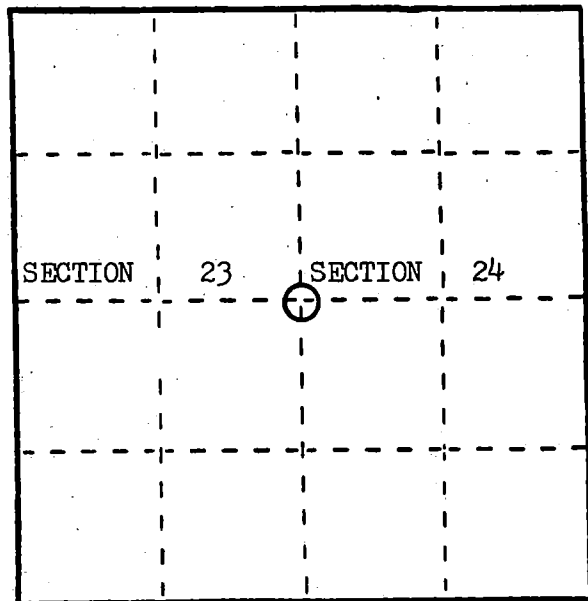
INSTRUCTIONS: This record shall show the location of the corner and shall include all of the following nine elements (a through i).

- (a) Identify the corner by reference to the U.S. public land survey system.

○ = Corner monument restored.

1/4 Corner to Sections 23 and 24,
T.36 N., R.14 E. of the 4th Principal
Meridian, Wisconsin.

REGISTER'S OFFICE
Forest County, Wis.
Received for record this 22nd day
of Sept. A.D., 1986 at
10:20 o'clock A.M. and recorded
in Vol. CORNER RESTORATIONS
page P-21
Paul Achenbacher
Register of Deeds



- (b) Describe any record evidence, monument evidence, occupational evidence, testimonial evidence or any other material evidence you considered, and whether the monument was found or placed.

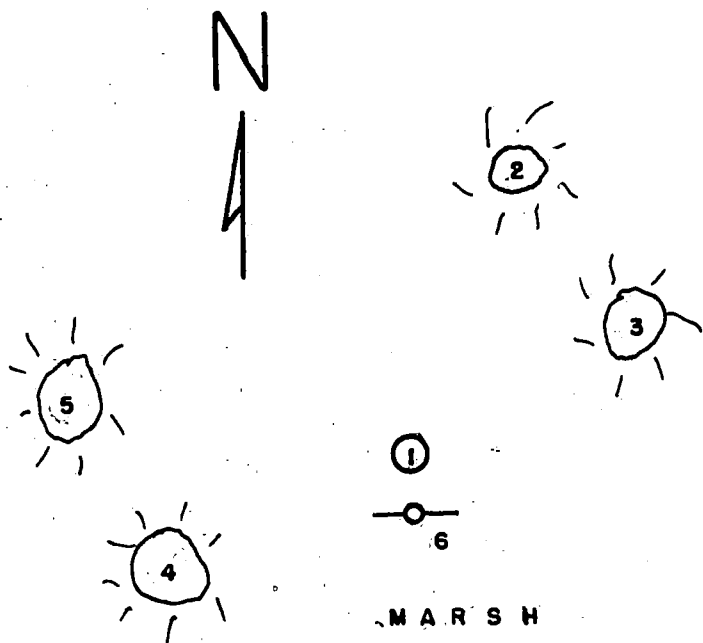
In 1859 James Mc Bride set a wood post and marked B.T.s as follows;
Tamarack 10" N.11 E. 100lks., Tamarack 8" N.66 W. 127lks.

In 1986 I recovered the corner position from the remains of the original
B.T. stumps, both are badly rotted; this position fits very well with swamp
calls north and south; set a 2"x 60" aluminum pipe at corner and referenced
as shown below.

- (c) In the plan view drawing below, provide reference ties to at least 4 witness monuments, or, if the location is within a municipality, to at least 2 witness monuments. (Witness monuments shall be made of concrete, natural stone, iron or other equally durable material.)
Describe witness monuments.

- (d) Show a plan view drawing depicting the relevant monuments and reference ties which is sufficient in detail to enable accurate relocation of the corner monument if the corner monument is disturbed. Indicate north.

1. 1/4 Corner
2. B.T. Spruce 4" N.12 E. 65.3'
3. B.T. Spruce 4" N.48 E. 42.8'
4. B.T. Spruce 4" S.72 W. 54.5'
5. B.T. Spruce 6" N.73 W. 84.9'
6. Steel Sign Post SOUTH 1.8'



- (e) Describe any material discrepancy between the location of the corner as restored or reestablished and the location of that corner as previously restored or reestablished by distance and direction. Show the discrepancy on the plan view drawing under (d), above. Show the distances between the corner as previously restored or reestablished and (1) the corner as restored or reestablished, and (2) to at least 2 of the witness monuments shown on the drawing in (d), above.

none

- (f) Was the corner restored through acceptance of (1) an obliterated evidence location, or, (2) a found perpetuated location?

found

- (g&h) Was the corner reestablished through lost corner proportionate methods? If so, show the method, including the directions and distances to other public land survey corners used as evidence or used for proportioning in determining the corner location?

no

Affix Land Surveyor Seal



James J. Fronsoe, R.L.S.

- (i) I, James J. Fronsoe, (type or print name) certify that the corner location shown on this record was determined by me or under my direction and control and that this U.S. Public Land Survey Monument Record is correct and complete to the best of my knowledge and belief.

Signature James J. Fronsoe Date Sept. 1986

U. S. PUBLIC LAND SURVEY MONUMENT RECORD

INSTRUCTIONS:

This record shall show the location of the corner and shall include all of the following nine elements (a through i).

- (a) Identify the corner by reference to the U.S. public land survey system.

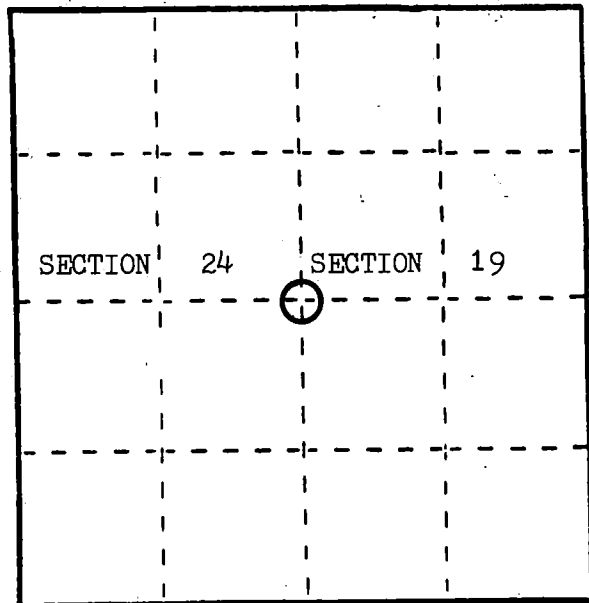
○ = Corner monument restored.

1/4 Corner to Section 24, T.36 N., R.14 E. and Section 19, T.36 N., R.15 E. of the 4th Principal Meridian, Wisconsin.

REGISTER'S OFFICE
Forest County, Wis.

Received for record this 22nd day
of Sept A.D., 1986 at
10:20 o'clock A.M. and recorded
in Vol. CORNER RESTORATIONS
page P. 25

Paul Archambault
Register of Deeds



- (b) Describe any record evidence, monument evidence, occupational evidence, testimonial evidence or any other material evidence you considered, and whether the monument was found or placed.

In 1859 James Mc Bride set a wood post and marked B.T.s as follow;
Cedar 6" S.48 W. 14 lks., Spruce 7" N.83 E. 21 lks.

On Oct. 25, 1985 I spoke to Frank Mohr and Bob Mentz, both long time residents of this immediate area. They both stated that this corner was located in the center of the old N.- S. highway, opposite an old fence corner east of the road; They both stated that during the 1950s the road had been rebuilt and that this part of the road had been mucked out to remove mud under the roadway. Mr. Mohr showed me the old fence corner east of the road and I found a 1 1/2" iron pipe witness corner in the fence corner. I later measured from this iron pipe 100.0' west to the center of the old road, set a temporary point and dug up road with a backhoe to check, I found that the road had indeed been mucked out and refilled.

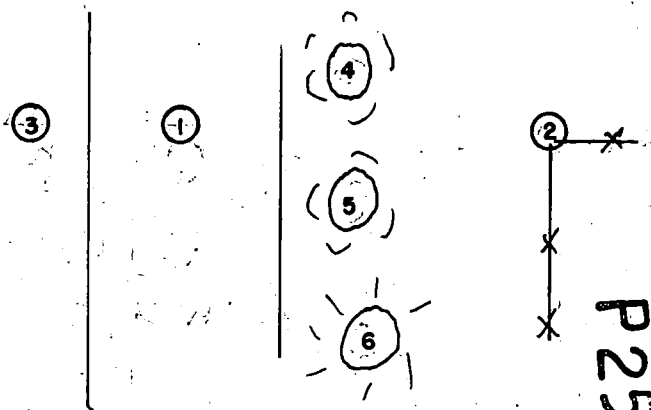
- (c) In the plan view drawing below, provide reference ties to at least 4 witness monuments, or, if the location is within a municipality, to at least 2 witness monuments. (Witness monuments shall be made of concrete, natural stone, iron or other equally durable material.)
Describe witness monuments.

- (d) Show a plan view drawing depicting the relevant monuments and reference ties which is sufficient in detail to enable accurate relocation of the corner monument if the corner monument is disturbed. Indicate north.

In 1986 I set a Rail Road Spike at my temporary point, buried under surface of roadway; I accept this position as the best evidence of the corner location and referenced as shown below.

1. 1/4 Corner
2. 1 1/2" iron pipe east 100.0'
3. W.C. 2" Aluminum Pipe with cap S.87-07.2 W. 40.0'
4. B.T. W. Birch 8" N.77 E. 54.7'
5. B.T. Maple 4" S.87 E. 45.0'
6. B.T. Balsam 6" S.40 E. 65.4'

N
A



- (e) Describe any material discrepancy between the location of the corner as restored or reestablished and the location of that corner as previously restored or reestablished by distance and direction. Show the discrepancy on the plan view drawing under (d), above. Show the distances between the corner as previously restored or reestablished and (1) the corner as restored or reestablished, and (2) to at least 2 of the witness monuments shown on the drawing in (d), above.

none


- (f) Was the corner restored through acceptance of (1) an obliterated evidence location, or, (2) a found perpetuated location?

center of old roadway and old fence corner and W.C. 100.0' East.

- (g&h) Was the corner reestablished through lost corner proportionate methods? If so, show the method, including the directions and distances to other public land survey corners used as evidence or used for proportioning in determining the corner location?

no

Affix Land Surveyor Seal



- (i) I, James J. Fronsoe, R.L.S.
(type or print name) certify that the corner location shown on this record was determined by me or under my direction and control and that this U.S. Public Land Survey Monument Record is correct and complete to the best of my knowledge and belief.

Signature

James J. Fronsoe, Sept. 1986

Date

224826

RS-7150-11 (9/1/66)

CERTIFIED LAND CORNER RESTORATION

State of Wisconsin }
County of Forest } ss.

I Randy R. Erickson, do hereby certify that on the 5th day of April, 2012 I found evidence of the North Quarter corner of Section 30 Township 36 North, Range 14 East, Fourth Principal Meridian, as described hereon; and that from this evidence I established a new monument and accessories as described hereon to perpetuate the original location of this corner:

Description of original monument and accessories and subsequent restorations:

1859 James McBride set a wood post and marked Bearing Trees:

Spruce	6"	N 48° E	34 links
Hemlock	12"	S 21° W	17 links

No record of subsequent perpetuations.

Description of corner evidence found:

Recovered a 4" x 40" iron pipe with a 3" x 3" squared post alongside. I believe this was set by Conner Lumber Co. many years ago. Accept pipe as best evidence of corner.

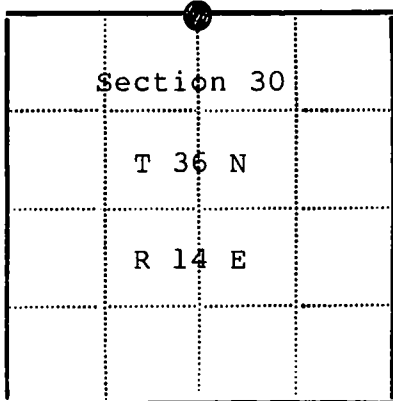
Description of monument and accessories I established to perpetuate the location of this corner:

Replace pipe with a 2½" x 60" aluminum pipe monument with a cap stamped to identify the corner. Monument extends 12" above ground. Marked BTs:

Tamarack	9"	N 39° E	31.70 feet
Hemlock	12"	S 84° W	65.42 feet
Red Maple	6"	N 30° W	38.55 feet
Steel Sign Post		West	0.5 feet

Established Wisconsin North Zone State Plane Coordinates for corner:

N 152826.70 E 2278805.37 NAD 83 1991 U.S. Foot



● - Corner monument restored
□ -

Resident witnesses

Dated at Park Falls Wisconsin, this 12 day of Nov. 19 2014

Signature *[Signature]* Title P.L.S.
(County Surveyor, Registered Land Surveyor, or other duly authorized official)

Surveyors Registration No. 1897

Office of REGISTER OF DEEDS County of FOREST

I hereby certify that the within instrument was filed in this office for record on the 12th day of MARCH 19 2014, and was filed in Book No. OWNER INDEX Page No. R-3 of County Records.

Signature *[Signature]* Title REGISTER OF DEEDS

Township 36 North, Range 14 East, Section 30, Index No. R-3, Page No.

43614190020

224825

RS-7150-11 (9/1/66)

CERTIFIED LAND CORNER RESTORATION

State of Wisconsin }
County of Forest } ss.

I Randy R. Erickson, do hereby certify that on the 6th day of April, 192012
I found evidence of the Northeast corner of Section 30
Township 36 North, Range 14 East, Fourth Principal Meridian, as described
hereon; and that from this evidence I established a new monument and accessories as described hereon to per-
petuate the original location of this corner:

Description of original monument and accessories and subsequent restorations:

1859 James McBride set a wood post and marked Bearing Trees:

Sugar	12"	N 61° W	13 lks
Elm	18"	N 71° E	17 lks
Elm	14"	S 76° E	31 lks
Sugar	12"	S 44° W	57 lks

Found no other records of subsequent perpetuations.

Description of corner evidence found:

Found a 1½" x 48" iron pipe. Believe it was set many years ago by Conner
Lumber Company. Accepted pipe as best evidence of Corner.

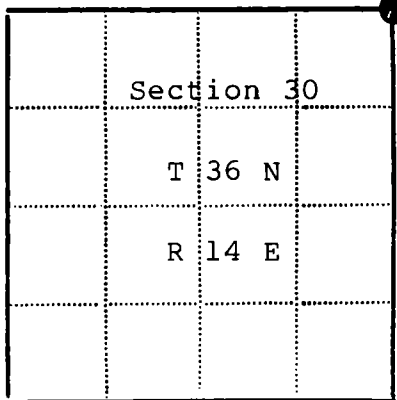
Description of monument and accessories I established to perpetuate the location of this corner:

Replace pipe with a 2½" x 36" aluminum monument set 30 inches in the ground
with an aluminum cap stamped to identify the corner. Marked bearing trees:

Sugar	9"	N 88° W	49.25 feet
Sugar	13"	N 20° E	6.11 feet
Sugar	6"	N 32° W	23.89 feet
Sugar	15"	S 16° E	34.28 feet
Steel Sign Post	West		0.65 feet

Established Wisconsin North Zone State Plane Coordinates for Corner:

N 152833.74 E 2281446.33 Nad 83 1991, U.S. Foot



● - Corner monument restored

□ -

Resident witnesses

Dated at Park Falls Wisconsin, this 13 day of Nov
192014

Signature *Randy R. Erickson* Title P.L.S.
(County Surveyor, Registered Land Surveyor, or other duly authorized official)

Surveyors Registration No. 1897


Office of REGISTER OF DEEDS County of FOREST

I hereby certify that the within instrument was filed in this office for record
on the 12th day of MARCH 30, 192014, and was filed in Book
No. RESOLUTIONS Page No. R-5 of County Records.

Signature *Wendy Bitten* Title REGISTER OF DEEDS

Township 36 North, Range 14 East, Section 30, Index No. R-5, Page No.

43614190000



DOCUMENT NUMBER
145203

FORM 985 H. C. MILLER CO., MILWAUKEE

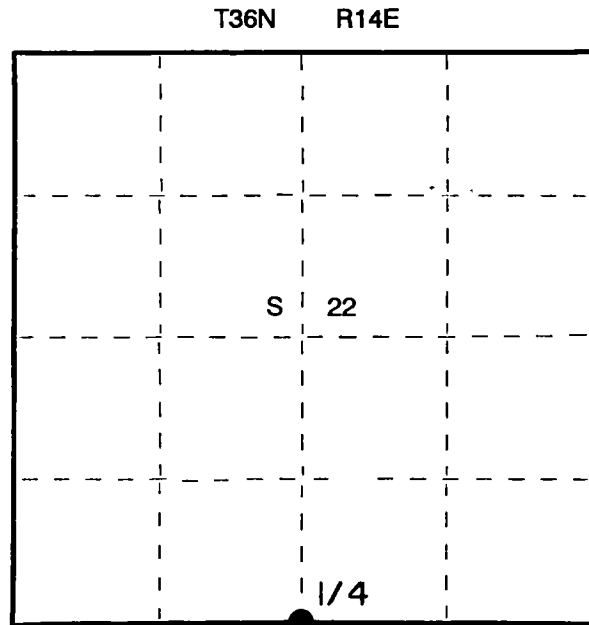
State of Wisconsin }
County of FOREST } ss.

I Glen Barker, do hereby
certify that on the 14th day
of November, 19 91, I est-
ablished the Quarter Section
corner of Section 22 & 27
Township 36
14 East, North, Range
14 East, Fourth Principal Meridian,
as described hereon; and that from this evidence
I established a new monument and accessories
as described hereon to perpetuate the original
location of this corner.

Resident witnesses:

N. Spiess

J. Spiess



CERTIFIED LAND CORNER RESTORATION
U.S. PUBLIC LAND SURVEY

Index No. R-15

History of original corner establishment:

Original corner established by James McBride, Deputy Gov't Surveyor in 1859 from which a 6" Tamarack bears S5E, 10 lks. and a 6" Tamarack bears N51W, 8 lks.

Description of corner evidence found:

Recovered an old 2" x 2" cedar stake, with a 4" iron pipe along side.

Searched and recovered Original BT's: 6" Tamarack N51W 10 lks. Now a decayed stump, some scribe marks visible; 6" Tamarack S5E 8 lks. Now a decayed stump mound.

Corner perpetuated by Connor Lumber Co. Foresters.

Description of monument and accessories I established to perpetuate the original location of this corner.

Replaced older cedar stake with a 2 - 1/4" Aluminum Forest County Monument with 3 - 1/4" alloy cap stamped. Monument projects 10" above ground.

MARKED N.B.T.'s:

4"	Cedar	S58E	16.30'
5"	Cedar	S63W	28.30'
7"	Tamarack	N42W	47.65'
5"	Tamarack	N5E	23.97'

T36N	R14E
S	22
S	27
1991	
S1682	
FOREST COUNTY	

Dated at Rhineland, Wis., this 24th day of April, 19 92.

Signature Glen Barker Title Registered Land Surveyor Registration No. S-1682
(County Surveyor, Registered Land Surveyor, or other duly authorized official)

Office of Register of Deeds, County of Forest, I hereby certify that the within instrument was filed in this office for record on the 13th day of August, 19 92 at 9:30 o'clock A. M.

Paul Aschenbrenner
(Register of Deeds)

By _____ Deputy

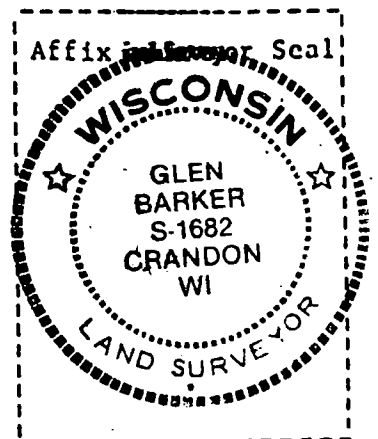
43014 220020

e) Describe any material discrepancy between the location of the corner as restored or reestablished and the location of that corner as previously restored or reestablished by distance and direction. Show the discrepancy on the plan view drawing under (d), above. Show the distances between the corner as previously restored or reestablished and (1) the corner as restored or reestablished, and (2) to at least 2 of the monuments shown on the drawing in (d), above.

(f) Was the corner restored through acceptance of (1) an obliterated evidence location, or (2) a found perpetuated location?

Perpetuated location

(g&h) Was the corner reestablished through lost corner proportionate methods? If so, state the method, including the directions and distances to other public land survey corners and as evidence or used for proportioning in determining the corner location?



(i) I, Glen Barker
(type or print name) certify that the corner location shown on this record was determined by me or under my direction and control and that this U.S. Public Land Survey Monument Record is correct and complete to the best of my knowledge and belief.

Signature

Date

4/24/92

U. S. PUBLIC LAND SURVEY MONUMENT RECORD

INSTRUCTIONS:

This record shall show the location of the corner and shall include all of the following nine elements (a through i).

- (a) Identify the corner by reference to the U.S. public land survey system.

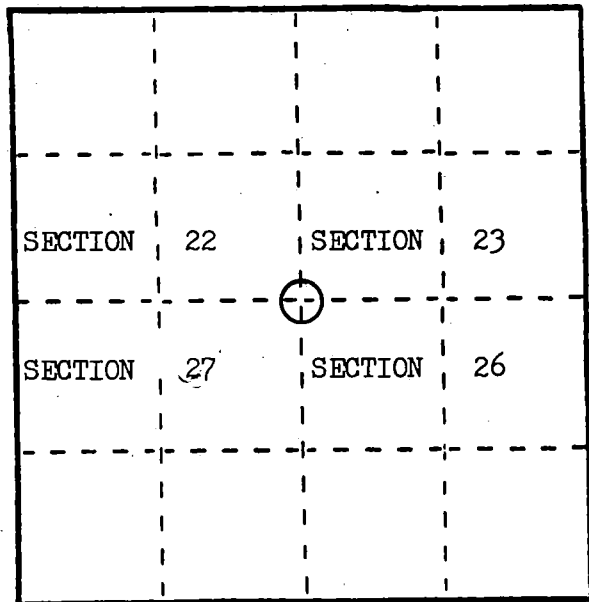
○ = Corner monument restored.

Corner to Sections 22, 23, 26 and 27,
T.36 N., R.14 E. of the 4th Principal
Meridian, Wisconsin.

REGISTER'S OFFICE }
Forest County, Wis.

Received for record this 22nd day
of Sept. A.D., 1986 at
10:30 o'clock A.M. and recorded
in Vol. CORNER RESTORATIONS

Per R-17
Paul Aschenbrenner
Register of Deeds



- (b) Describe any record evidence, monument evidence, occupational evidence, testimonial evidence or any other material evidence you considered, and whether the monument was found or placed.

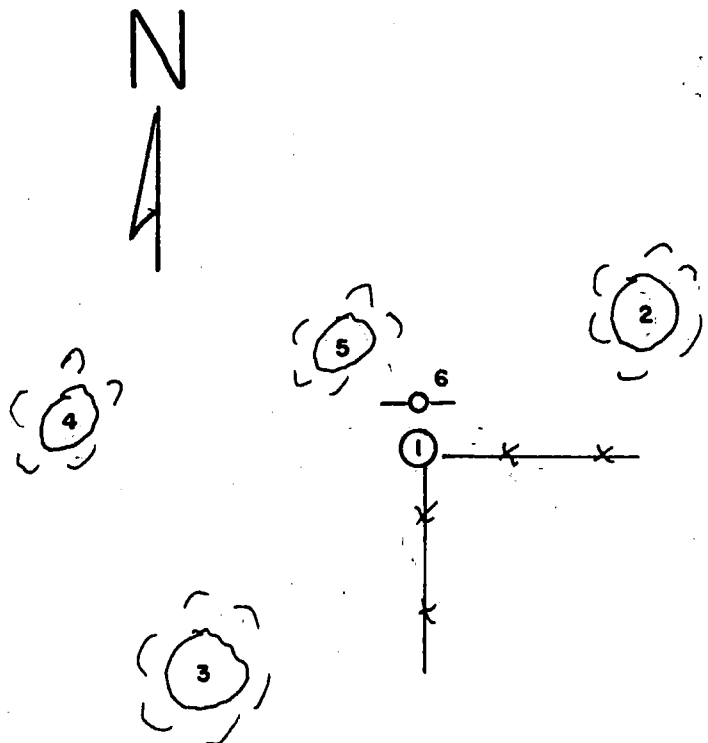
In 1859 James Mc Bride set a wood post and marked B.T.s as follows;
Hemlock 18" N.48 W. 40 lks., Hemlock 8" N.74 E. 40 lks., Sugar 8" S.79 E. 38 lks.,
Hemlock 8" S.09 W. 33 lks.

In 1986 I found corner marked by a 1 1/2" iron pipe in ancient fence corner,
fence is recently rebuilt in same location; found remains of original B.T.s
as follows; Stp. Hole 1' N.78 E. 27.5', Stp. Hole 1 1/2" S.05 W. 22.2',
Stp. Hole 2' N.50 W. 26'; replaced iron pipe with a 2"x 36" aluminum pipe
with cap; referenced as shown below.

- (c) In the plan view drawing below, provide reference ties to at least 4 witness monuments, or, if the location is within a municipality, to at least 2 witness monuments. (Witness monuments shall be made of concrete, natural stone, iron or other equally durable material.)
Describe witness monuments.

- (d) Show a plan view drawing depicting the relevant monuments and reference ties which is sufficient in detail to enable accurate relocation of the corner monument if the corner monument is disturbed. Indicate north.

1. Section Corner
2. B.T. Maple 9" N.63 E. 20.7'
3. B.T. Maple 6" S.48 W. 28.7'
4. B.T. Maple 8" N.74 W. 38.4'
5. B.T. Maple 5" N.26 W. 9.4'
6. Steel Sign Post NORTH 1.5'



- (e) Describe any material discrepancy between the location of the corner as restored or reestablished and the location of that corner as previously restored or reestablished by distance and direction. Show the discrepancy on the plan view drawing under (d), above. Show the distances between the corner as previously restored or reestablished and (1) the corner as restored or reestablished, and (2) to at least 2 of the witness monuments shown on the drawing in (d), above.

none

- (f) Was the corner restored through acceptance of (1) an obliterated evidence location, or, (2) a found perpetuated location?

found

- (g&h) Was the corner reestablished through lost corner proportionate methods? If so, show the method, including the directions and distances to other public land survey corners used as evidence or used for proportioning in determining the corner location?

no


- (1) I, James J. Fronsoe, R.L.S.
(type or print name) certify that the corner location shown on this record was determined by me or under my direction and control and that this U.S. Public Land Survey Monument Record is correct and complete to the best of my knowledge and belief.

Signature

James Fronsoe, Sept. 1986

Date

Affix Land Surveyor Seal



U. S. PUBLIC LAND SURVEY MONUMENT RECORD

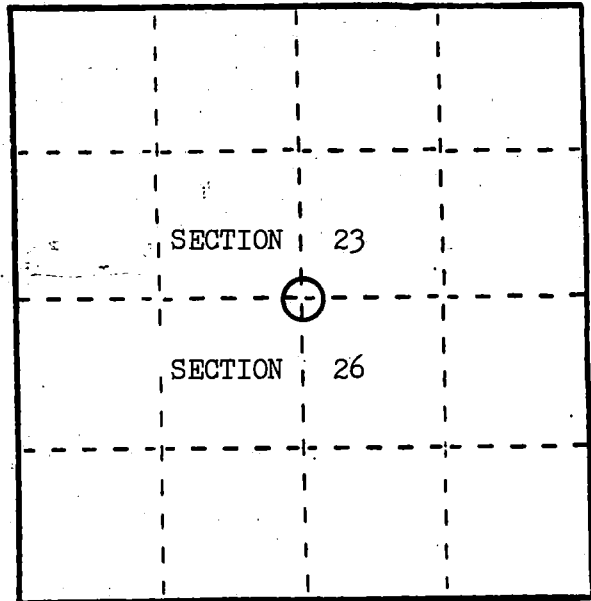
INSTRUCTIONS: This record shall show the location of the corner and shall include all of the following nine elements (a through i).

- (a) Identify the corner by reference to the U.S. public land survey system.

○ = Corner monument restored.

1/4 Corner to Sections 23 and 26,
T.36 N., R.14 E. of the 4th Principal
Meridian, Wisconsin.

REGISTER'S OFFICE }
Forest County, Wis.
Received for record this 22nd day
of Sept. A.D. 1986 at
10:20 o'clock A.M. and recorded
in Vol. CORNER RESTORATIONS
page R-19
Paul Aschenbrenner
Register of Deeds



- (b) Describe any record evidence, monument evidence, occupational evidence, testimonial evidence or any other material evidence you considered, and whether the monument was found or placed.

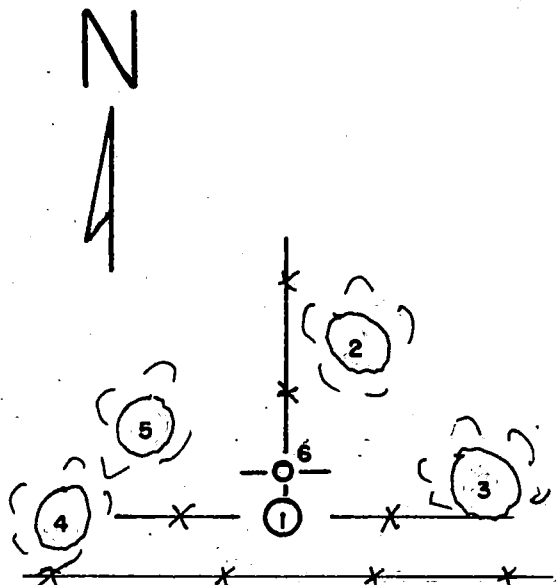
In 1859 James Mc Bride set a wood post and marked B.T.s as follows;
Hemlock 24" N.27 E. 29 lks., Hemlock 14" S.08 W. 30 lks.

In 1986 I found corner marked by an old 2" iron pipe in ancient, fallen, fence corner, old fences run north, east and west ; E.- W. fence has been rebuilt 7' south of corner; replased iron pipe with 2"x 36" aluminum pipe with cap; referenced as shown below.

- (c) In the plan view drawing below, provide reference ties to at least 4 witness monuments, or, if the location is within a municipality, to at least 2 witness monuments. (Witness monuments shall be made of concrete, natural stone, iron or other equally durable material.)
Describe witness monuments.

- (d) Show a plan view drawing depicting the relevant monuments and reference ties which is sufficient in detail to enable accurate relocation of the corner monument if the corner monument is disturbed. Indicate north.

1. 1/4 Corner
2. B.T. Basswood 10" N.17 E. 18.6'
3. B.T. Maple 14" N.84 E. 16.6'
4. B.T. Maple 10" S.89 W. 36.3'
5. B.T. Maple 7" N.71 W. 16.3'
6. Steel Sign Post NORTH 1.6'



- (e) Describe any material discrepancy between the location of the corner as restored or reestablished and the location of that corner as previously restored or reestablished by distance and direction. Show the discrepancy on the plan view drawing under (d), above. Show the distances between the corner as previously restored or reestablished and (1) the corner as restored or reestablished, and (2) to at least 2 of the witness monuments shown on the drawing in (d), above.

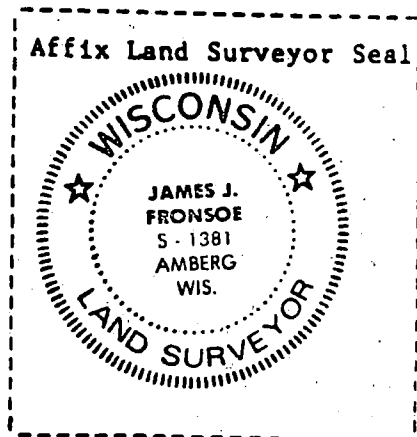
none

- (f) Was the corner restored through acceptance of (1) an obliterated evidence location, or, (2) a found perpetuated location?

found

- (g&h) Was the corner reestablished through lost corner proportionate methods? If so, show the method, including the directions and distances to other public land survey corners used as evidence or used for proportioning in determining the corner location?

no



James J. Fronsoe, R.L.S.

- (i) I, James J. Fronsoe, (type or print name) certify that the corner location shown on this record was determined by me or under my direction and control and that this U.S. Public Land Survey Monument Record is correct and complete to the best of my knowledge and belief.

Signature James Fronsoe, Date Sept. 1986

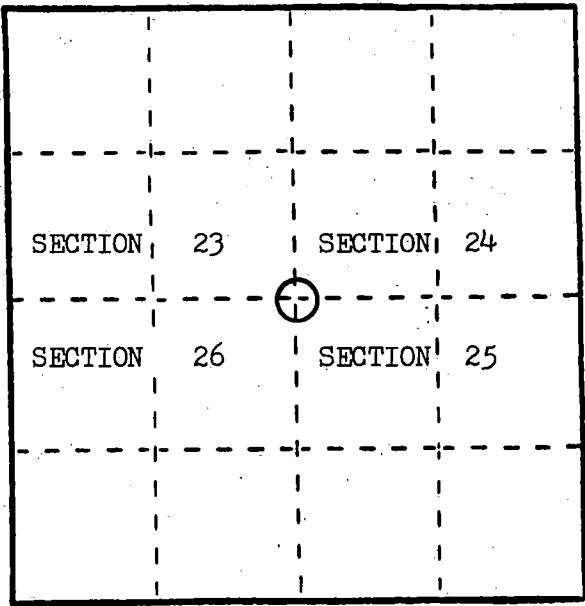
U. S. PUBLIC LAND SURVEY MONUMENT RECORD

INSTRUCTIONS: This record shall show the location of the corner and shall include all of the following nine elements (a through i).

- (a) Identify the corner by reference to the U.S. public land survey system.
- = Corner monument restored.

Corner to Sections 23, 24 25 and 26, T.36 N., R.14 E. of the 4th Principal Meridian, Wisconsin.

REGISTER'S OFFICE
Forest County, Wis.
Received for record this 22nd day
of Sept. A.D., 1986 at
10:20 o'clock A.M. and recorded
in Vol. CORNER RESTORATIONS
page R-21
Paul Achenbrenner
Register of Deeds



- (b) Describe any record evidence, monument evidence, occupational evidence, testimonial evidence or any other material evidence you considered, and whether the monument was found or placed.

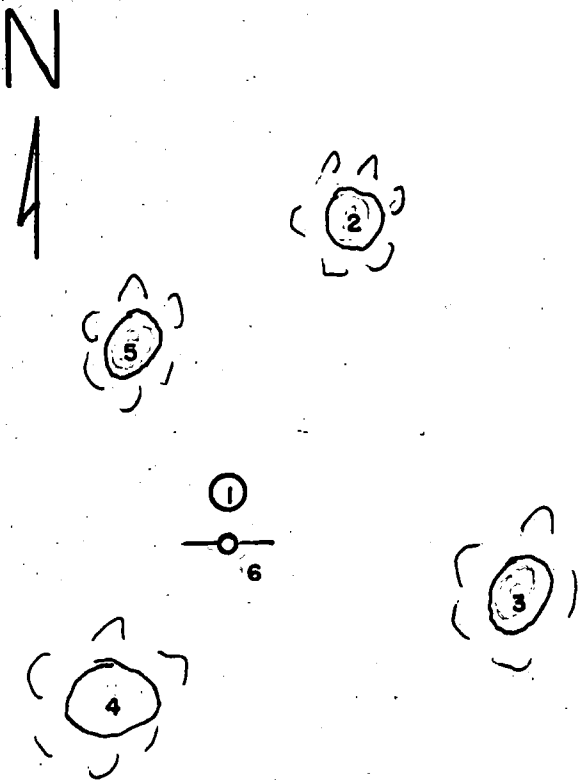
In 1859 James Mc Bride a wood post and marked B.T.s as follows; Hemlock 30" N.27 W. 33 lks., Birch 12" N.44 E. 48 lks., Hemlock 12" S.57 E. 31 lks., Hemlock 8" S.18 W. 33 lks.

In 1986 I found corner marked by a 1 1/4" rd. iron pin set in ancient stake hole; found the remains of original B.T.s as follows; Stp. Hole 1 1/2' S.55 E. 19.5', Stp. Hole 1' S.23 W. 22', Stp. Hole 2' N.28 W. 21'; I set a 2" x 36" aluminum pipe with cap in stake hole; referenced as shown below.

- (c) In the plan view drawing below, provide reference ties to at least 4 witness monuments, or, if the location is within a municipality, to at least 2 witness monuments. (Witness monuments shall be made of concrete, natural stone, iron or other equally durable material.) Describe witness monuments.

- (d) Show a plan view drawing depicting the relevant monuments and reference ties which is sufficient in detail to enable accurate relocation of the corner monument if the corner monument is disturbed. Indicate north.

- 1. Section Corner
- 2. B.T. Maple 12" N.17 E. 38.25'
- 3. B.T. Cherry 9" S.75 E. 37.25'
- 4. B.T. Maple 8" S.31 W. 23.1'
- 5. B.T. Maple 7" N.36 W. 18.05'
- 6. Steel Sign Post SOUTH 1.6'



- (e) Describe any material discrepancy between the location of the corner as restored or reestablished and the location of that corner as previously restored or reestablished by distance and direction. Show the discrepancy on the plan view drawing under (d), above. Show the distances between the corner as previously restored or reestablished and (1) the corner as restored or reestablished, and (2) to at least 2 of the witness monuments shown on the drawing in (d), above.

none


- (f) Was the corner restored through acceptance of (1) an obliterated evidence location, or, (2) a found perpetuated location?

found

- (g&h) Was the corner reestablished through lost corner proportionate methods? If so, show the method, including the directions and distances to other public land survey corners used as evidence or used for proportioning in determining the corner location?

no

Affix Land Surveyor Seal



- (i) I, James J. Fronsoe, R.L.S.
(type or print name) certify that the corner location shown on this record was determined by me or under my direction and control and that this U.S. Public Land Survey Monument Record is correct and complete to the best of my knowledge and belief.

Signature James J. Fronsoe Date Sept. 1986

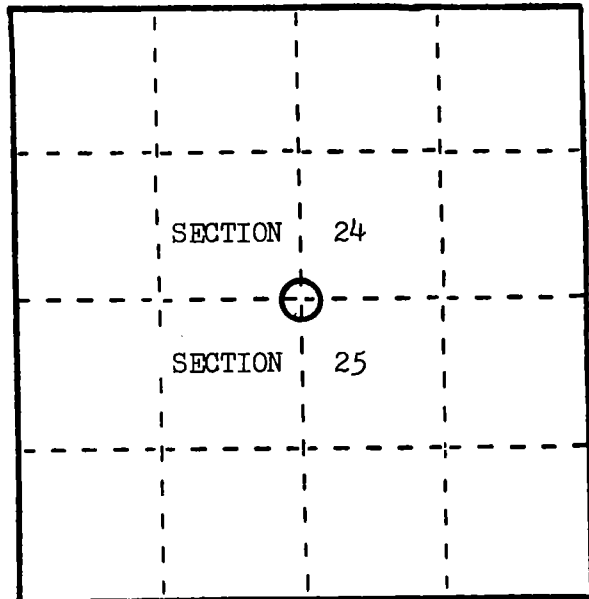
U. S. PUBLIC LAND SURVEY MONUMENT RECORD

INSTRUCTIONS: This record shall show the location of the corner and shall include all of the following nine elements (a through i).

- (a) Identify the corner by reference to the U.S. public land survey system.
 O = Corner monument restored.

1/4 Corner to Sections 24 and 25, T.36 N., R.14 E. of the 4th Principal Meridian, Wisconsin.

REGISTER'S OFFICE
 Forest County, Wis.
 Received for record this 22nd day
 of Sept. A.D., 1986 at
10:20 o'clock A.M. and recorded
 in Vol. CORNER RESTORATIONS
 page R-23
Paul Aschenbrenner
 Register of Deeds



- (b) Describe any record evidence, monument evidence, occupational evidence, testimonial evidence or any other material evidence you considered, and whether the monument was found or placed.

In 1859 James Mc Bride set a wood post and marked B.T.s as follow;
 Tamarack 12" N. 40 E. 5 lks., Tamarack 10" S.86 W. 12 lks.

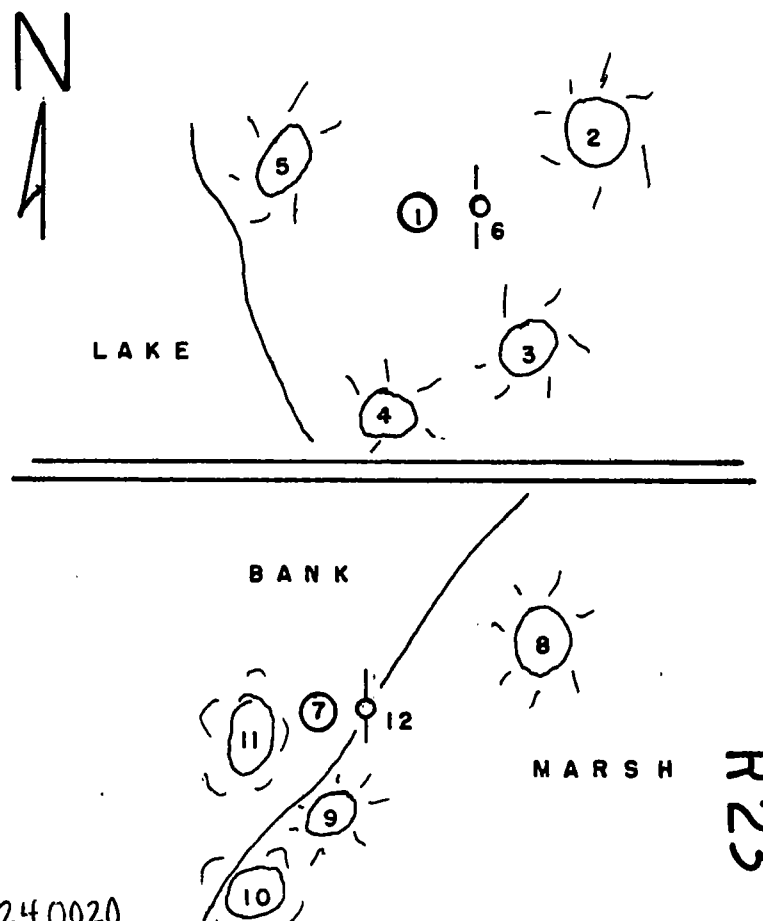
In 1986 I found the corner position marked by 1 1/4" iron pipe; found stumps of both original B.T.s which measure well from this monument; as this area is now flooded by lake, with water aprox. 4' deep, I set Witness Corners on section line as follow; a 2"x 36" Aluminum Pipe with cap bearing S.89-03.3 E. 327.7' and a 2"x 36" Aluminum Pipe with cap bearing S.87-07.9 W. 961.4'; I referenced the two W.C.s as shown below.

- (c) In the plan view drawing below, provide reference ties to at least 4 witness monuments, or, if the location is within a municipality, to at least 2 witness monuments. (Witness monuments shall be made of concrete, natural stone, iron or other equally durable material.)
 Describe witness monuments.

- (d) Show a plan view drawing depicting the relevant monuments and reference ties which is sufficient in detail to enable accurate relocation of the corner monument if the corner monument is disturbed. Indicate north.

1. W.C.EAST OF LAKE
2. B.T. Hemlock 10" N.74 E. 18.1'
3. B.T. Cedar 5" S.38 E. 14.5'
4. B.T. Cedar 5" S.08 W. 19.25'
5. B.T. Cedar 7" N.73 W. 10.55'
6. Steel Sign Post EAST 1.3'

7. W.C.WEST OF LAKE
8. B.T. Balsum 6" N.74 E. 11.65'
9. B.T. Hemlock 20" SOUTH 12.7'
10. B.T. Maple 10" S.30 W. 18.1'
11. B.T. Maple 8" S.73 W. 4.4'
12. Steel Sign Post EAST 1.3'



(e) Describe any material discrepancy between the location of the corner as restored or reestablished and the location of that corner as previously restored or reestablished by distance and direction. Show the discrepancy on the plan view drawing under (d), above. Show the distances between the corner as previously restored or reestablished and (1) the corner as restored or reestablished, and (2) to at least 2 of the witness monuments shown on the drawing in (d), above.

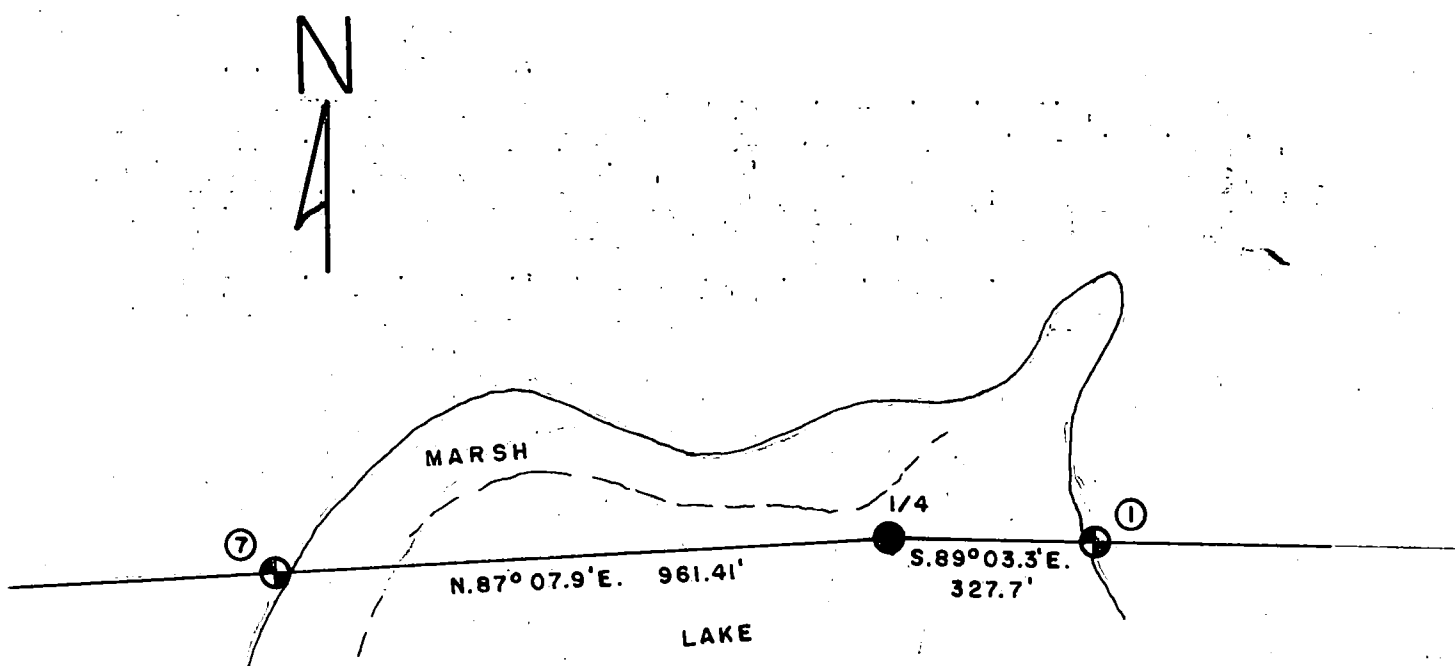
none

(f) Was the corner restored through acceptance of (1) an obliterated evidence location, or, (2) a found perpetuated location?


found

(g&h) Was the corner reestablished through lost corner proportionate methods? If so, show the method, including the directions and distances to other public land survey corners used as evidence or used for proportioning in determining the corner location?

no



Affix Land Surveyor Seal



(1) James J. Fronsoe, R.L.S.

(Type or print name) certify that the corner location shown on this record was determined by me or under my direction and control and that this U.S. Public Land Survey Monument Record is correct and complete to the best of my knowledge and belief.

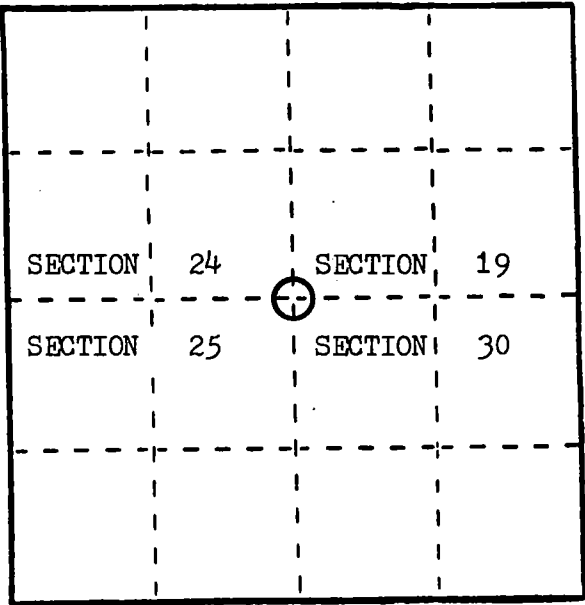
Signature James J. Fronsoe Date Sept. 1986

U. S. PUBLIC LAND SURVEY MONUMENT RECORD

INSTRUCTIONS: This record shall show the location of the corner and shall include all of the following nine elements (a through i).

- (a) Identify the corner by reference to the U.S. public land survey system.
○ = Corner monument restored.

Corner to Sections 24 and 25, T.36 N., R.14 E. and Sections 19 and 30, T.36 N., R.15 E. of the 4th Principal Meridian, Wisconsin.



REGISTER'S OFFICE
Forest County, Wis.
Received for record this 22nd day
of Sept. A.D., 1986 at
10:30 o'clock A.M. and recorded
in Vol. CORNER RESTORATIONS
page R-25
Paul Achenbrenner
Register of Deeds

- (b) Describe any record evidence, monument evidence, occupational evidence, testimonial evidence or any other material evidence you considered, and whether the monument was found or placed.

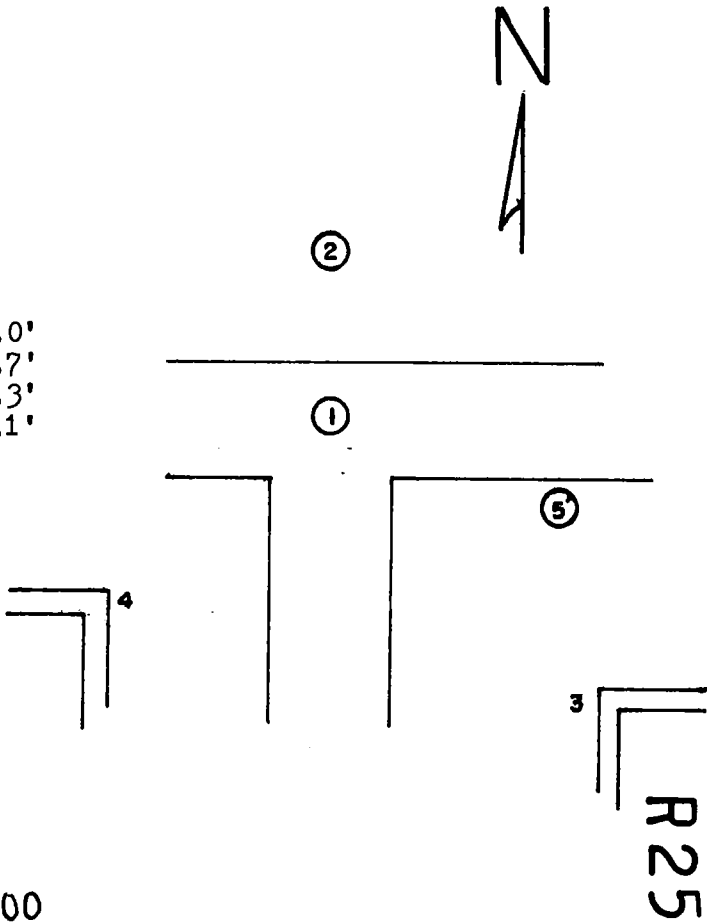
In 1859 James Mc Bride set a wood post and marked B.T.s as follow;
Hemlock 14" S.41 W. 28 lks., Hemlock 22" N.66 W. 28 lks., Y.Birch 18" N.47 E. 55 lks.,
Hemlock 16" S.58 E. 48 lks.

In 1985 I found a P.K. nail in aproximate center of road intersection; I was told by Bob Mentz and an adjoining land owner, both long time residents of the immediate area, that the corner used to be farther west by several feet; I dug up a 10'x 15' area of road intersection with a backhoe searching for evidence, found that old N.- S. highway had been graded down below natural suface, destroying original corner location; set corner in center of old E.- W. road and 606' east from center of existing rail road as given in old R.R. Plat; I accept this position as the best evidence of the corner location referenced as shown below. I set a 3/4"x 18" threaded iron pin for corner in road.

- (c) In the plan view drawing below, provide reference ties to at least 4 witness monuments, or, if the location is within a municipality, to at least 2 witness monuments. (Witness monuments shall be made of concrete, natural stone, iron or other equally durable material.)
Describe witness monuments.

- (d) Show a plan view drawing depicting the relevant monuments and reference ties which is sufficient in detail to enable accurate relocation of the corner monument if the corner monument is disturbed. Indicate north.

- 1. Section Corner
- 2. W.C. 2"x 36" Aluminum Pipe N.00-08.9 W. 33.0'
- 3. N.W. Corner of House Foundation S.48 E.123.7'
- 4. N.E. Corner of House Foundation S.63 W. 98.3'
- 5. 1 1/4" Iron Pipe S.73 E. 74.1'



- (e) Describe any material discrepancy between the location of the corner as restored or reestablished and the location of that corner as previously restored or reestablished by distance and direction. Show the discrepancy on the plan view drawing under (d), above. Show the distances between the corner as previously restored or reestablished and (1) the corner as restored or reestablished, and (2) to at least 2 of the witness monuments shown on the drawing in (d), above.

none

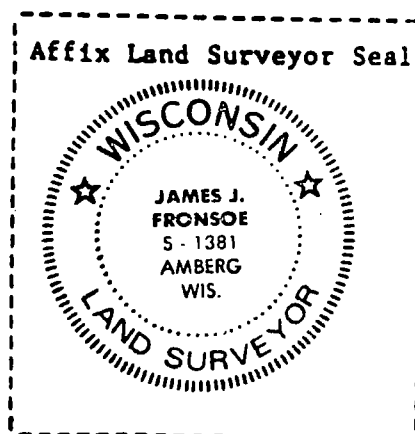
- (f) Was the corner restored through acceptance of (1) an obliterated evidence location, or, (2) a found perpetuated location?

corner restored using center of old E.- W. road and the distance east from the old rail road as given on R.R. Plat.

- (g&h) Was the corner reestablished through lost corner proportionate methods? If so, show the method, including the directions and distances to other public land survey corners used as evidence or used for proportioning in determining the corner location?

no

- (1) 1. James J. Fronsoe, R.L.S.
(Type or print name) certify that the corner location shown on this record was determined by me or under my direction and control and that this U.S. Public Land Survey Monument Record is correct and complete to the best of my knowledge and belief.



Signature James J. Fronsoe Date Sept, 1986

224828

RE-7150-11 (9/1/66)

CERTIFIED LAND CORNER RESTORATION

State of Wisconsin }
County of Forest } ss.

I, Randy R. Erickson, do hereby certify that on the 4th day of April, 192014
I found evidence of the East Quarter corner of Section 30
Township 36 North, Range 14 East, Fourth Principal Meridian, as described
hereon; and that from this evidence I established a new monument and accessories as described hereon to per-
petuate the original location of this corner:

Description of original monument and accessories and subsequent restorations:

1859 James McBride set a wood post and marked bearing trees:

Hemlock	8"	N 81° E	8 links
Sugar	8"	N 73° W	15 linka

Found no other records of subsequent perpetuations

Description of corner evidence found:

Recovered a 4" x 48" iron pipe, Belive this pipe to be set by Conner Lumber
Co. many years ago. Accepted pipe as best evidence of corner.

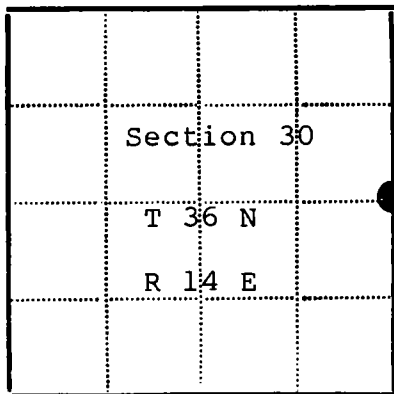
Description of monument and accessories I established to perpetuate the location of this corner:

Replace iron pipe with a 2½" x 36" aluminyum monument with an aluminum cap
stamped to identify the corner. Blazed Scribed and painted Bearing Trees:

Sugar	16"	N 78° E	16.35 feet
Sugar	9"	S 37° W	19.10 feet
Sugar	14"	N 59° W	29.95 feet
Steel sign post		North	0.5 feet

Established Wisconsin North Zone State Plane Coordinates for Corner:

N 150214.56 E 2281486.97 NAD 83 1991 U.S. Foot



● - Corner monument restored
□ -

Resident witnesses.....

Dated at Park Falls Wisconsin, this 10 day of
12 2014

Signature *[Signature]* Title *Prof. L.S.*
(County Surveyor, Registered Land Surveyor, or other duly authorized official)

Surveyors Registration No. 1897


Office of REGISTER OF DEEDS County of FOREST

I hereby certify that the within instrument was filed in this office for record
on the 12th day of MARCH 20 18, and was filed in Book
No. *CONNER RES.* Page No. T-5 of County Records.

Signature *[Signature]* Title REGISTER OF DEEDS

Township 36 N, Range 16 E, Section 30, Index No. T-5, Page No.

43614302000



REGISTER'S OFFICE
Forest County, Wis.
Received for record this 15th day
of January A.D., 2002 at
1:00 o'clock PM and recorded
in Vol. Corner Restoration
page T-21
Kay Swanson, Deputy
Register of Deeds

174278

U.S. PUBLIC LAND SURVEY MONUMENT RECORD

(As Required by WI Adm. Code)

History of original corner establishment and subsequent restorations and descriptions of any record, monument, occupational, testimonial or other evidence considered:

1859 - James McBride, set original corner post and made the following B.T.'s:

Birch, 20", S 44° E, 18 lks., 11.88 feet.
Fir, 10", S 48° W, 11 lks., 7.26 feet.

2002 - I found no evidence of the original corner. Reestablished One-quarter corner midpoint and on line between Section corner to the North common to Sections 23, 24, 25 & 26 and Section corner to the South common to Sections 25, 26, 35 & 36. Set a 2" Dia. Forest County Aluminum monument for the One-quarter corner and made the new B.T.'s shown below.

Corner was: (Check All That Apply)

- ☐ Restored through acceptance of an obliterated evidence location.
- ☐ Restored through acceptance of a found perpetuated location.
- ☒ Considered a lost corner and reestablished through lost corner proportionate methods (include a plan view drawing showing distances and directions to other Public Land Survey Corners used for proportioning and determining the corner location).
- ☐ Restored or reestablished in a location that differs from a previous restoration or reestablishment (include a plan view drawing and indicate what was set and/or found).

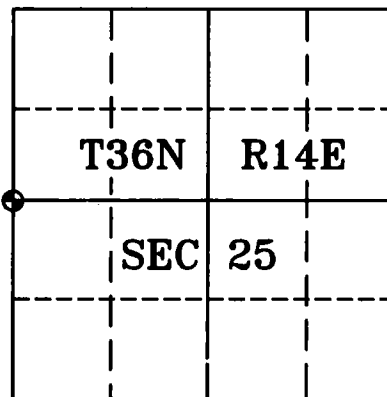

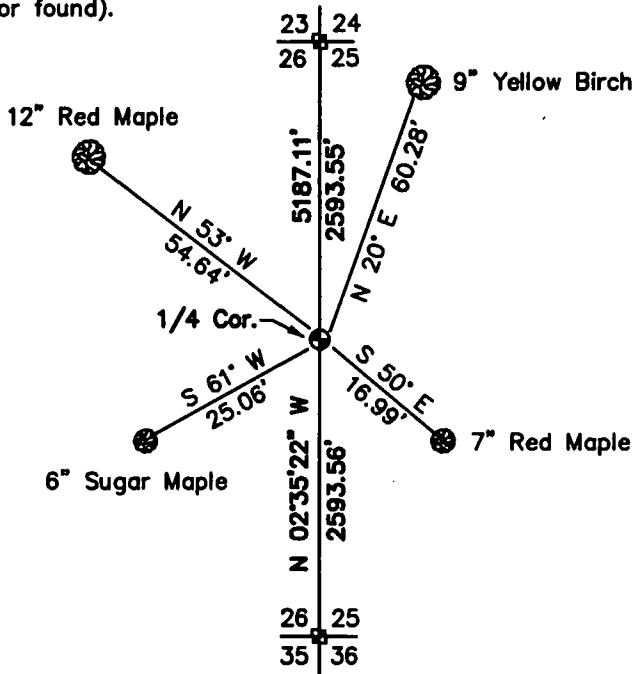
Describe the monument and accessories used to perpetuate the location of this corner (include a plan view drawing and indicate what was set and/or found).

LEGEND:

- Set Forest County Aluminum Monument
- Existing Recorded Monument

Note: All distances are taken to nail in side of tree.

Bearings shown for B.T.'s are assumed.
Bearing shown for Section Line is Grid.



I, Michael A. Tremi, RLS
(type or print name) certify that the corner location shown on this record was determined by me or under my direction and control and that this U.S. Public Land Survey Monument Record is correct and complete to the best of my knowledge and belief.

Michael A. Tremi 1/9/02
Signature Date

The West One-quarter corner of
Section 25 T. 36 N., R. 14 E.
Forest County, WI

Index No. T-21

43614262000

7-21

U. S. PUBLIC LAND SURVEY MONUMENT RECORD

INSTRUCTIONS:

This record shall show the location of the corner and shall include all of the following nine elements (a through i).

- (a) Identify the corner by reference to the U.S. public land survey system.

○ = Corner monument restored.

Section corner to Sections 25, 30, 31, and 36,
T.36N., R.13-14E., Forest County, Wisconsin.

REGISTER'S OFFICE
Forest County, Wis.

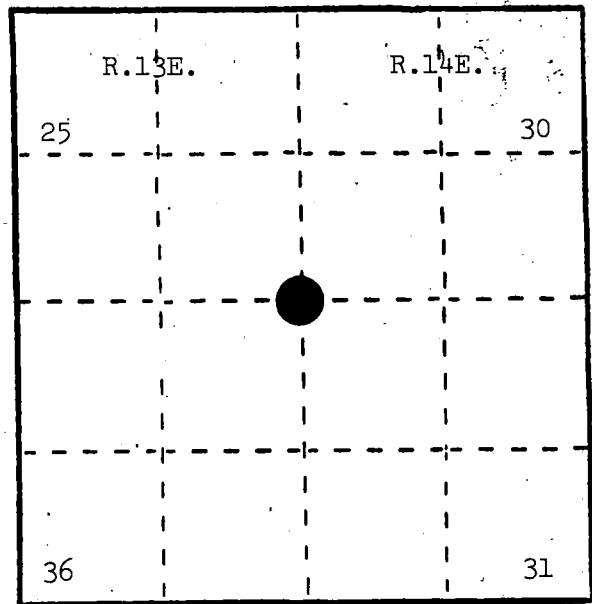
Received for record this...*1st*...day

of...*April*...A.D., 19...at

2:05...o'clock...P...M. and

recorded in Vol. *CORNER RESTORATIONS*

on page *V-1*
Paul Aschendorfer
REGISTER



- (b) Describe any record evidence, monument evidence, occupational evidence, testimonial evidence or any other material evidence you considered, and whether the monument was found or placed.

In 1858, Alfred Millard set post at 80.00 chains with the following BTs: Ironwood, 8", N.64°E., 22 links; Sugar, 18", S.68°E., 14 links; Sugar, 12", S.33°W., 53 links; Sugar, 12", N.8°W., 25 links.

In 1938, C. E. Walker set a 2" x 60" iron pipe with brass cap.

In 1975, Thomas Arnott witnessed Walker's monument and filed a County Corner Certificate, Document Number 108379, and made BTs.

In 1982, Milo Stefan found County monument by C. E. Walker and made new BTs.

- (c) In the plan view drawing below, provide reference ties to at least 4 witness monuments, or, if the location is within a municipality, to at least 2 witness monuments. (Witness monuments shall be made of concrete, natural stone, iron or other equally durable material.)
Describe witness monuments.

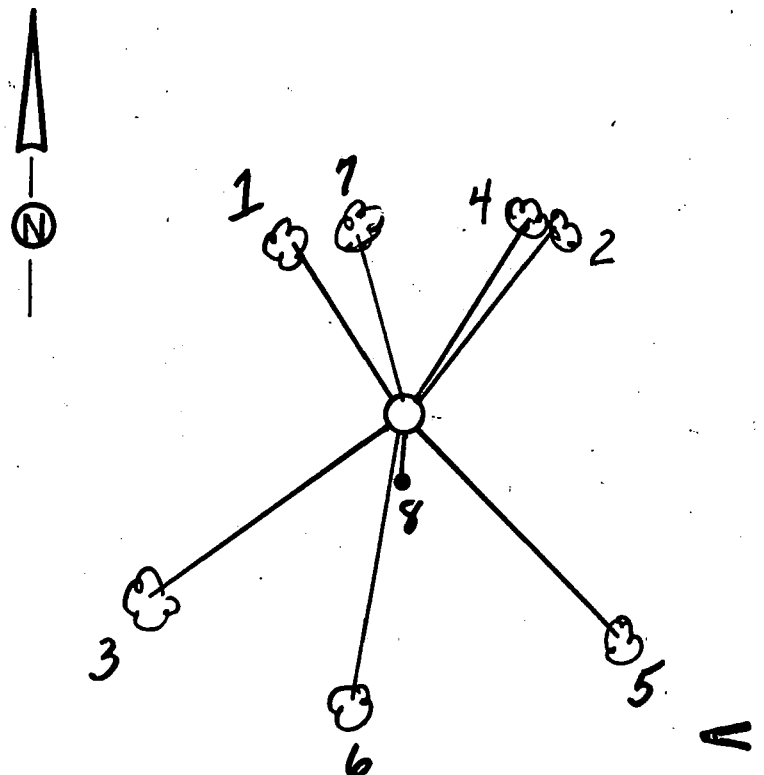
- (d) Show a plan view drawing depicting the relevant monuments and reference ties which is sufficient in detail to enable accurate relocation of the corner monument if the corner monument is disturbed. Indicate north.

1975--Arnott's BTs:

1. Maple, 10", N.29°W., 13.27 feet
2. Ash, 8", N.34°E., 22.48 feet
3. Maple, 12", S.55°W., 41.67 feet

1982--Stefan's BTs:

4. Sugar Maple, 5", N.33°E., 33.60 feet
5. Sugar Maple, 6", S.43°E., 48.22 feet
6. Sugar Maple, 6", S.8°W., 18.33 feet
7. Sugar Maple, 8", N.16°W., 45.83 feet
8. Steel Sign Post, South, 2.20 feet



- (e) Describe any material discrepancy between the location of the corner as restored or reestablished and the location of that corner as previously restored or reestablished by distance and direction. Show the discrepancy on the plan view drawing under (d), above. Show the distances between the corner as previously restored or reestablished and (1) the corner as restored or reestablished, and (2) to at least 2 of the witness monuments shown on the drawing in (d), above.

None.

- (f) Was the corner restored through acceptance of (1) an obliterated evidence location, or, (2) a found perpetuated location?

(2) a found perpetuated location.


- (g&h) Was the corner reestablished through lost corner proportionate methods? If so, show the method, including the directions and distances to other public land survey corners used as evidence or used for proportioning in determining the corner location?

No.

- (i) I, Milo E. Stefan
(Type or print name) certify that the corner location shown on this record was determined by me or under my direction and control and that this U.S. Public Land Survey Monument Record is correct and complete to the best of my knowledge and belief.

Milo E. Stefan
Signature

3/20/85
Date



U. S. PUBLIC LAND SURVEY MONUMENT RECORD

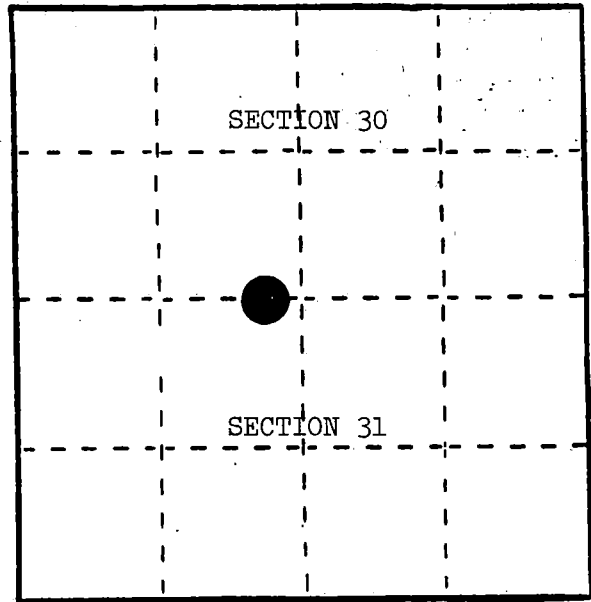
INSTRUCTIONS:

This record shall show the location of the corner and shall include all of the following nine elements (a through i).

- (a) Identify the corner by reference to the U.S. public land survey system.

○ = Corner monument restored.

Meander Corner to Sections 30 and 31, T.36N., R.14E., Forest County, Wisconsin.



- (b) Describe any record evidence, monument evidence, occupational evidence, testimonial evidence or any other material evidence you considered, and whether the monument was found or placed.

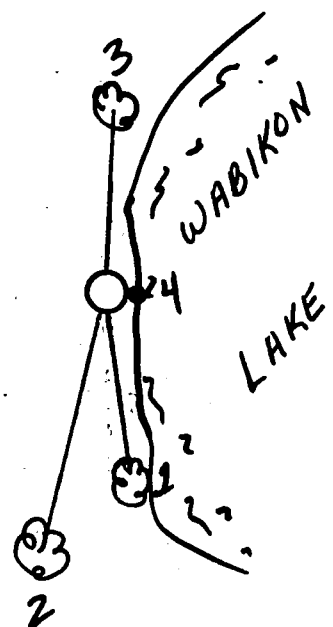
In 1859, James McBride set a meander post at 40.05 chains with the following BTs: Birch, 8", S.7°E., 20 links; Birch, 8", N.45°W., 15 links.

In 1982, Milo Stefan found a 2" iron pipe with a 4" x 4" wood post lying alongside. Birch stump remains, N.45°W., 10.1 feet and local scribed BT--Cedar stump, S.28°E., 25.0 feet. We replaced the iron pipe with a 2" x 60" aluminum monument.

- (c) In the plan view drawing below, provide reference ties to at least 4 witness monuments, or, if the location is within a municipality, to at least 2 witness monuments. (Witness monuments shall be made of concrete, natural stone, iron or other equally durable material.) Describe witness monuments.

- (d) Show a plan view drawing depicting the relevant monuments and reference ties which is sufficient in detail to enable accurate relocation of the corner monument if the corner monument is disturbed. Indicate north.

1. Cedar, 12", S.14°E., 24.99 feet
2. Black Ash, 5", S.40°W., 16.12 feet
3. Cedar, 4", N.1°E., 11.41 feet
4. Steel Sign Post, East, 2.1 feet



REGISTER'S OFFICE }
Forest County, Wis. }

Received for record this... 1st day

of April..... A.D., 1985 at

2:05..... o'clock..... P..... M. and

recorded in Vol. CORNER RESTORATIONS

on page 1-2-3
Paul H. Schenck
REGISTER

- (e) Describe any material discrepancy between the location of the corner as restored or reestablished and the location of that corner as previously restored or reestablished by distance and direction. Show the discrepancy on the plan view drawing under (d), above. Show the distances between the corner as previously restored or reestablished and (1) the corner as restored or reestablished, and (2) to at least 2 of the witness monuments shown on the drawing in (d), above.

None.

- (f) Was the corner restored through acceptance of (1) an obliterated evidence location, or, (2) a found perpetuated location?

(2) a found perpetuated location.

- (g&h) Was the corner reestablished through lost corner proportionate methods? If so, show the method, including the directions and distances to other public land survey corners used as evidence or used for proportioning in determining the corner location?

No.

- (i) I, Milo E. Stefan
(type or print name) certify that the corner location shown on this record was determined by me or under my direction and control and that this U.S. Public Land Survey Monument Record is correct and complete to the best of my knowledge and belief.

Milo E. Stefan
Signature

3/20/85
Date



224827

RE-7150-11 (9/1/66)

CERTIFIED LAND CORNER RESTORATION

State of Wisconsin }
County of Forest } ss.

I Randy R. Erickson, do hereby certify that on the 5th day of April, 19 2012 I found evidence of the North Quarter corner of Section 32 Township 36 North, Range 14 East, Fourth Principal Meridian, as described hereon; and that from this evidence I established a new monument and accessories as described hereon to perpetuate the original location of this corner:

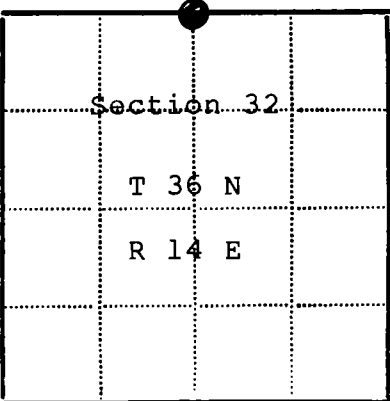
Description of original monument and accessories and subsequent restorations:
1859 James McBide set a wood psot and marked Bearing Trees:
Tamarac 6" N 14° W 72 links
Spruce 6" S 26° E 13 lks

No other records found of perpetuation.

Description of corner evidence found:
Determined corner to be lost and restored by propotionate measure between the NE corner of Section 32 and mathmatical NW Corner of Section 32.

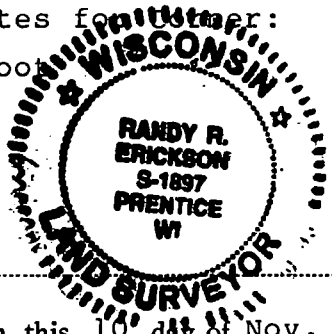
Description of monument and accessories I established to perpetuate the location of this corner:
Set a 2½" x 60" aluminum drive monument with an aluminum cap stamped to identify the corner. Monument extends 1 foot above swamp. Marked BTs:
Tamarac 10" N 60° E 5.82 feet
Tamarack 9" S 19° E 44.64 feet
Tamarack 10" S 25° W 31.78 feet
Steel Sign Post North 0.60 feet

Established Wisconsin North Zone State Plane Coordinates for this corner:
N 147630.42 E 2284031.46 Nad 83 1991 U.S. Foot



● - Corner monument restored
□ -

Resident witnesses _____
Dated at Park Falls Wisconsin, this 10 day of Nov. 19 2014
Signature _____ Title P.L.S.
(County Surveyor, Registered Land Surveyor, or other duly authorized official)
Surveyors Registration No. 1897
Office of REGISTER OF DEEDS County of FOREST
I hereby certify that the within instrument was filed in this office for record on the 12th day of MARCH 20 19 18, and was filed in Book No. CORNERS REST. Page No. V-7 of County Records.
Signature _____ Title REGISTER OF DEEDS
Township 36 N, Range 14 East, Section 32, Index No. V-7, Page No. _____



224829

RS-7150-11 (9/1/66)

CERTIFIED LAND CORNER RESTORATION

State of Wisconsin }
County of Forest } ss.

I Randy R. Erickson, do hereby certify that on the 20 day of March, 19 2012, I found evidence of the Northeast corner of Section 32 Township 36 North, Range 14 E, Fourth Principal Meridian, as described hereon; and that from this evidence I established a new monument and accessories as described hereon to perpetuate the original location of this corner:

Description of original monument and accessories and subsequent restorations:

1859 James McBride set a wood post and marked Bearing Trees:
Hemlock 36" N 32° W 18 links
Hemlock 12" N 66° E 16 links
Hemlock 20" S 64° E 50 linka
Linden 11" S 10° W 23 links

1965 State Highway Commission of Wisconsin located and perpetuated corner: Set a wood hub 2" x 2" x 12" at corner. Set 2 concrete Witness "Corners". One Southwest 34.9 feet, the next Southwest on the same line 55.15 feet.

Description of corner evidence found:

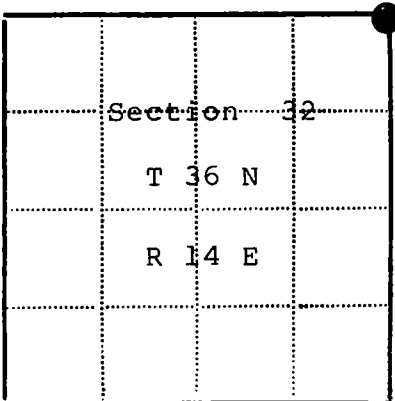
Recovered 4" x 4" concrete monument 55.15 feet SW of corner with brass stamped WIT COR 55.15' 1965. Recovered 2½ x 2½" concrete monument Northeast of 4" sq. concrete with a square rod in center. This monument is damaged, but located 20.25 feet NE of other.

Description of monument and accessories I established to perpetuate the location of this corner:

Left 4" Sq. concrete in place as Witness Corner. Replaced damaged concrete with a 1½" x 36" aluminum monument Stamped to identify it as a Reference monument 34.90 feet SW of Corner. Set a steel sign post south of Ref. mon. 1.0 feet. Marked Bearing Trees to Ref. mon.
Sugar 12" S 40° E 72.39 feet
Hemlock 16" S 15° W 71.98 feet

Set a steel sign post 0.70 feet S 16° W of 4½" concrete.

Estalished Wisconsin North Zone State Plane Coordinates for ACTUAL Corner.
N 147655.79 E 2286750.95 NAD 83, 1991 U.S. Foot



● - Corner monument restored
□ -

Resident witnesses

Dated at Park Falls Wisconsin, this 19 day of March, 19 2014

Signature [Signature] Title PROF. L.S.
(County Surveyor, Registered Land Surveyor, or other duly authorized official)

Surveyors Registration No. 1897


Office of REGISTER OF DEEDS County of FOREST

I hereby certify that the within instrument was filed in this office for record on the 12th day of MARCH 20 18, and was filed in Book No. CORNER REST. Page No. V-9 of County Records.

Signature [Signature] Title REGISTER OF DEEDS

Township 36 N, Range 14 E, Section 32, Index No. V-9, Page No.

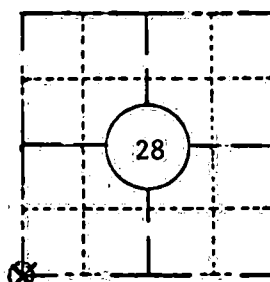
4361429 0000



FIELD SURVEY NOTES
PRESERVATION OF LANDMARKS
(Pursuant to Section 59.635(7) Wisconsin Statutes)

State Highway Commission of Wisconsin
Form E-D-707-88

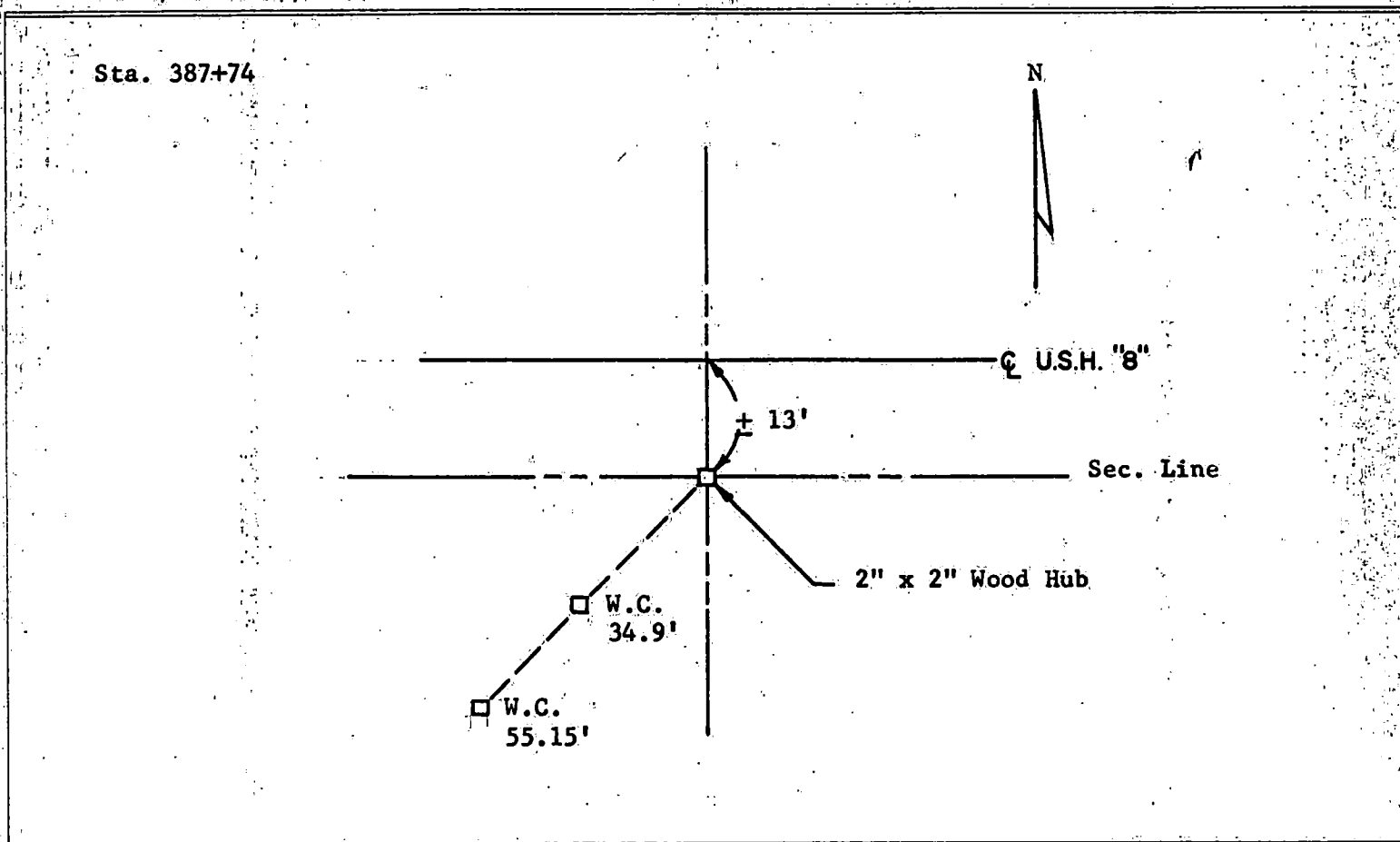
COUNTY Forest		
TOWN Laona		
HIGHWAY U.S.H. 8		
SECTION 28-29-32-33	TOWNSHIP 36 N.	RANGE 14 E.
TYPE OF LANDMARK Sec. Corner		



LOCATION SKETCH
(Location of landmark indicated by "x")



This space for copy of field notes or ties to the above described landmarks



FILED UNDER PROJECT NUMBER F 021-3(14)		
SHC DISTRICT OFFICE NUMBER 7	CITY Rhineland	COUNTY Oneida
LOCATED OR ESTABLISHED BY NAME T.W.S. TITLE Party Chief DATE 9/30/65		

COUNTY CLERK'S OFFICE REGISTER'S OFFICE COUNTY FOREST COUNTY, WISCONSIN
DATE RECEIVED FOR RECORD OCT 5 1965 SENT TO COUNTY SURVEYOR
SIGNATURE OF COUNTY CLERK <i>Karl E. Lange</i>

PRESERVATION OF LANDMARKS

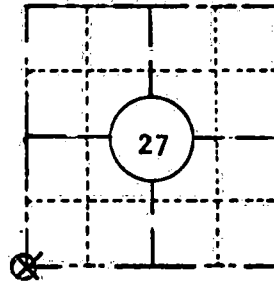
PAGE **1**

43614290000

FIELD SURVEY NOTES
PRESERVATION OF LANDMARKS
(Pursuant to Section 59.635(7) Wisconsin Statutes)

State Highway Commission of Wisconsin
Form E-D-707-68

COUNTY Forest		
TOWN Laona		
HIGHWAY U.S.H. 8		
SECTION 27-28-33-34	TOWNSHIP 36 N.	RANGE 14 E.
TYPE OF LANDMARK Sec. Corner		

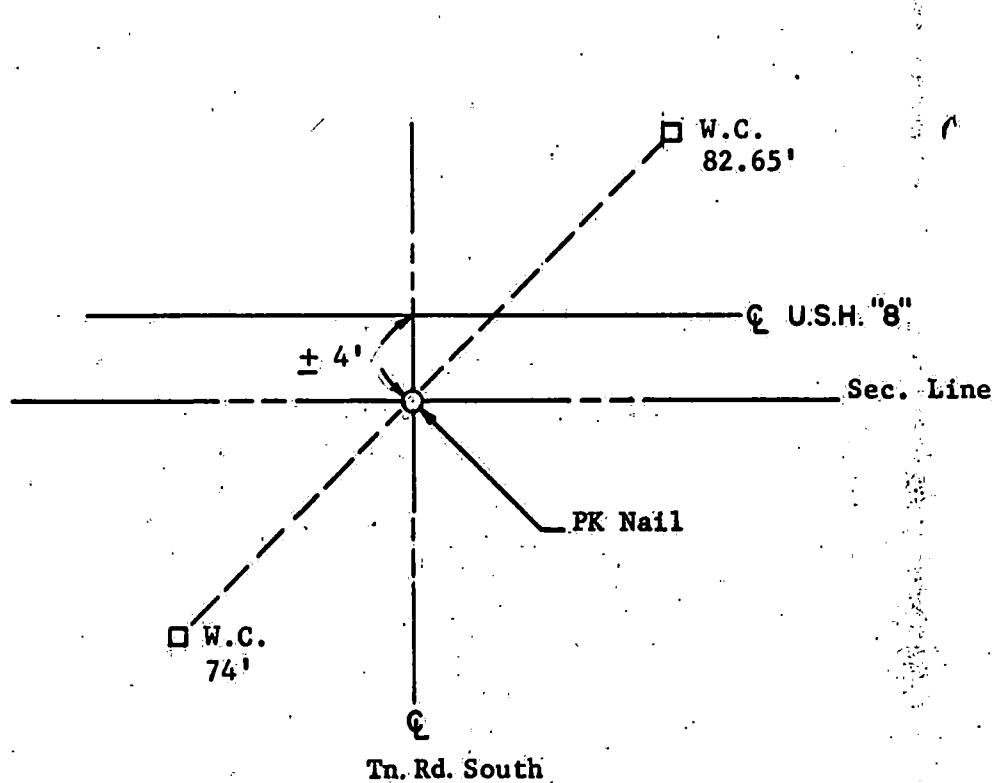


LOCATION SKETCH
(Location of landmark indicated by "x")



This space for copy of field notes or ties to the above described landmarks

Sta. 441+23



FILED UNDER PROJECT NUMBER F 021-3(14)		
SHC DISTRICT OFFICE NUMBER 7	CITY Rhineland	COUNTY Oneida
LOCATED OR ESTABLISHED BY NAME T.W.S. TITLE Party Chief DATE 9/30/65		

COUNTY CLERK'S OFFICE COUNTY FOREST WISCONSIN } 53	
DATE RECEIVED FOR RECORD	DATE COPY SENT TO COUNTY SURVEYOR
SIGNATURE OF COUNTY CLERK Karl G. Anger Register of Deeds	

PRESERVATION OF LANDMARKS

PAGE

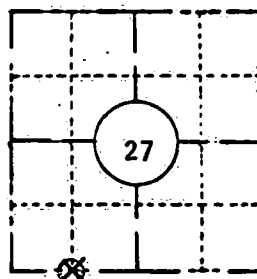
4361428 0000

413

FIELD SURVEY NOTES
PRESERVATION OF LANDMARKS
(Pursuant to Section 59.635(7) Wisconsin Statutes)

State Highway Commission of Wisconsin
Form E-D-707-66

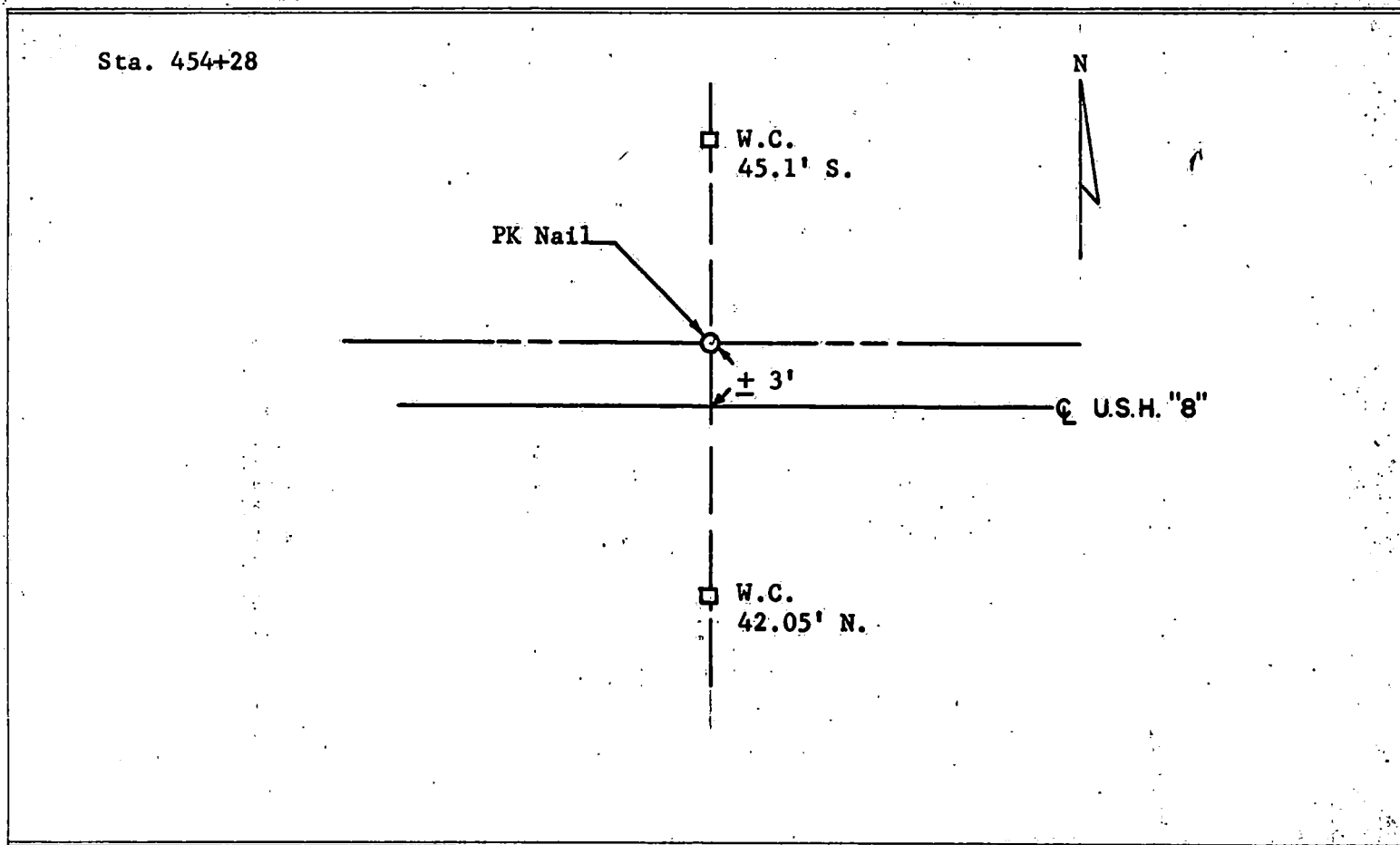
COUNTY Forest		
TOWN Laona		
HIGHWAY U.S.H. 8		
SECTION 27 - 34	TOWNSHIP 36 N.	RANGE 14 E.
TYPE OF LANDMARK 1/16 Corner		



LOCATION SKETCH
(Location of landmark indicated by "x")



This space for copy of field notes or ties to the above described landmarks



FILED UNDER PROJECT NUMBER F 021-3(14)			COUNTY CLERK'S OFFICE REGISTER'S OFFICE COUNTY FOREST COUNTY, WIS.	
SHC DISTRICT OFFICE NUMBER 7	CITY Rhineland	COUNTY Oneida	DATE RECEIVED FOR RECORD	DATE COPY SENT TO COUNTY SURVEYOR
LOCATED OR ESTABLISHED BY NAME T.W.S. TITLE Party Chief DATE 9/29/65			SIGNATURE OF COUNTY CLERK [Signature] At 10 o'clock PM Register of Deeds	

PRESERVATION OF LANDMARKS

PAGE **1**

43614270030

717

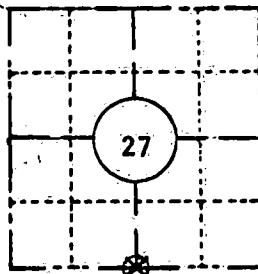
FIELD SURVEY NOTES

PRESERVATION OF LANDMARKS

(Pursuant to Section 59.635(7) Wisconsin Statutes)

State Highway Commission of Wisconsin
Form E-D-707-65

COUNTY Forest		
TOWN Laona		
HIGHWAY U.S.H. 8		
SECTION 27 - 34	TOWNSHIP 36 N.	RANGE 14 E.
TYPE OF LANDMARK 1/2 Corner		



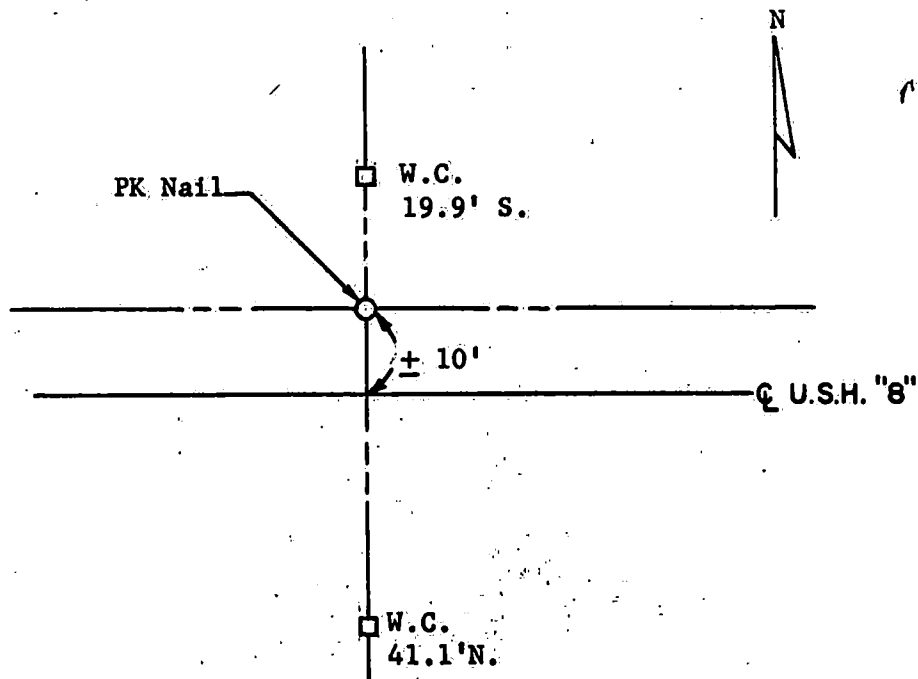
LOCATION SKETCH

(Location of landmark indicated by "x")



This space for copy of field notes or ties to the above described landmarks

Sta. 467+50



FILED UNDER PROJECT NUMBER F 021-3(14)		
SHC DISTRICT OFFICE NUMBER 7	CITY Rhineland	COUNTY Oneida
LOCATED OR ESTABLISHED BY NAME T.W.S. TITLE Party Chief DATE 9/29/65		

COUNTY CLERK'S OFFICE REGISTER'S OFFICE COUNTY FOREST COUNTY, WIS. WISCONSIN } 53	
DATE RECEIVED FOR RECORD	DATE SENT TO COUNTY SURVEYOR
SIGNATURE OF COUNTY CLERK [Signature]	
OCT 5 1965 10 o'clock Register of Deeds	

PRESERVATION OF LANDMARKS

PAGE

4361427 0020

115

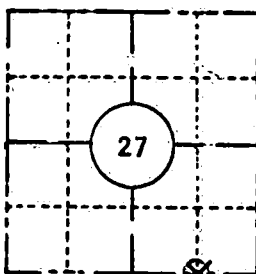
FIELD SURVEY NOTES

PRESERVATION OF LANDMARKS

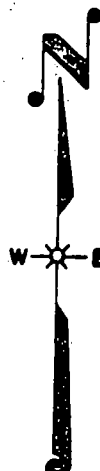
(Pursuant to Section 59.635(7) Wisconsin Statutes)

State Highway Commission of Wisconsin
Form E-D-707-65

COUNTY Forest		
TOWN Laona		
HIGHWAY U.S.H. 8		
SECTION 27 - 34	TOWNSHIP 36 N.	RANGE 14 E.
TYPE OF LANDMARK 1/16 Corner		

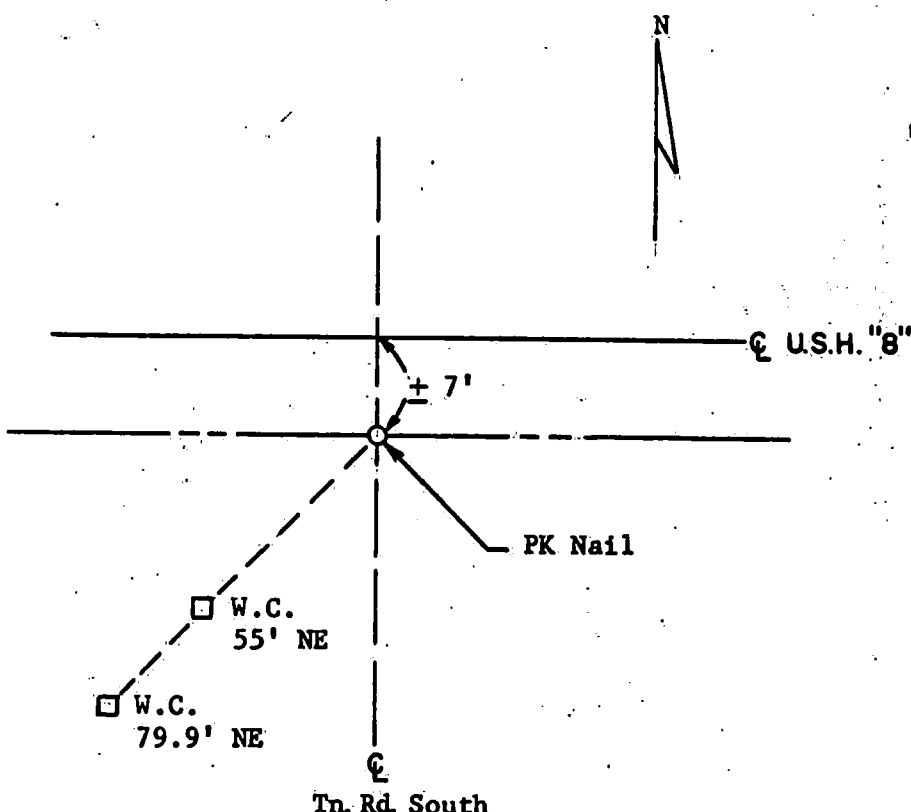


LOCATION SKETCH
(Location of landmark indicated by "x")



This space for copy of field notes or ties to the above described landmarks

Sta. 480+77



FILED UNDER PROJECT NUMBER F 021-3(14)		
SBC DISTRICT OFFICE NUMBER 7	CITY Rhineland	COUNTY Oneida
LOCATED OR ESTABLISHED BY NAME T.W.S. Party Chief DATE 9/29/65		

COUNTY CLERK'S OFFICE COUNTY OF FOREST	
DATE RECEIVED FOR RECORD OCT 5 - 1965	DATE SENT TO COUNTY SURVEYOR
SIGNATURE OF COUNTY CLERK	

PRESERVATION OF LANDMARKS

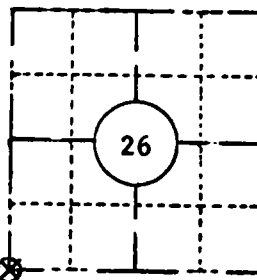
4361427 0010

V16

FIELD SURVEY NOTES
PRESERVATION OF LANDMARKS
(Pursuant to Section 59.635(7) Wisconsin Statutes)

State Highway Commission of Wisconsin
Form E-D-707-66

COUNTY Forest		
TOWN Laona		
HIGHWAY U.S.H. 8		
SECTION 26-27-34-35	TOWNSHIP 36 N.	RANGE 14 E.
TYPE OF LANDMARK Sec. Corner		

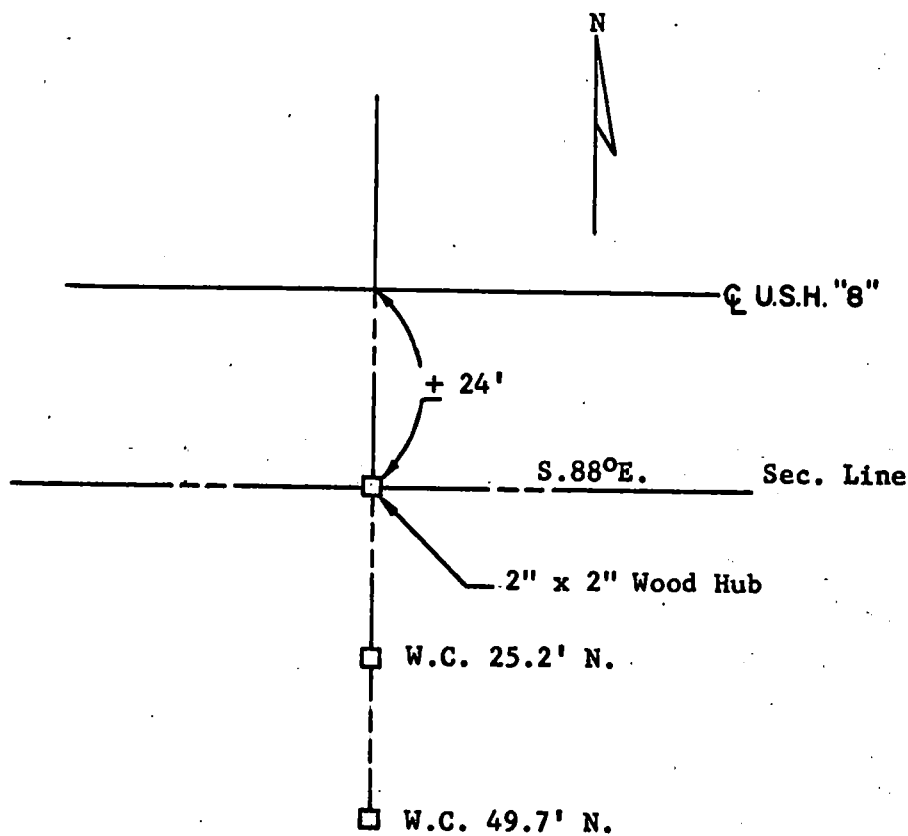


LOCATION SKETCH
(Location of landmark indicated by "x")



This space for copy of field notes or ties to the above described landmarks

Sta. 493+88



FILED UNDER PROJECT NUMBER F 021-3(14)		
SNC DISTRICT OFFICE NUMBER 7	CITY Rhinelander	COUNTY Oneida
LOCATED OR ESTABLISHED BY NAME T. W. S. TITLE Party Chief DATE 9/15/65		

COUNTY CLERK'S OFFICE COUNTY REGISTER'S OFFICE WISCONSIN } SS	
DATE RECEIVED FOR RECORD DATE COPY SENT TO COUNTY SURVEYOR	
SIGNATURE OF COUNTY CLERK OCT 5 - 1965	

PRESERVATION OF LANDMARKS

PAGE

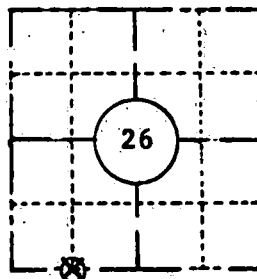
4361427 0000

117

FIELD SURVEY NOTES
PRESERVATION OF LANDMARKS
(Pursuant to Section 59.635(7) Wisconsin Statutes)

State Highway Commission of Wisconsin
Form E-D-707-88

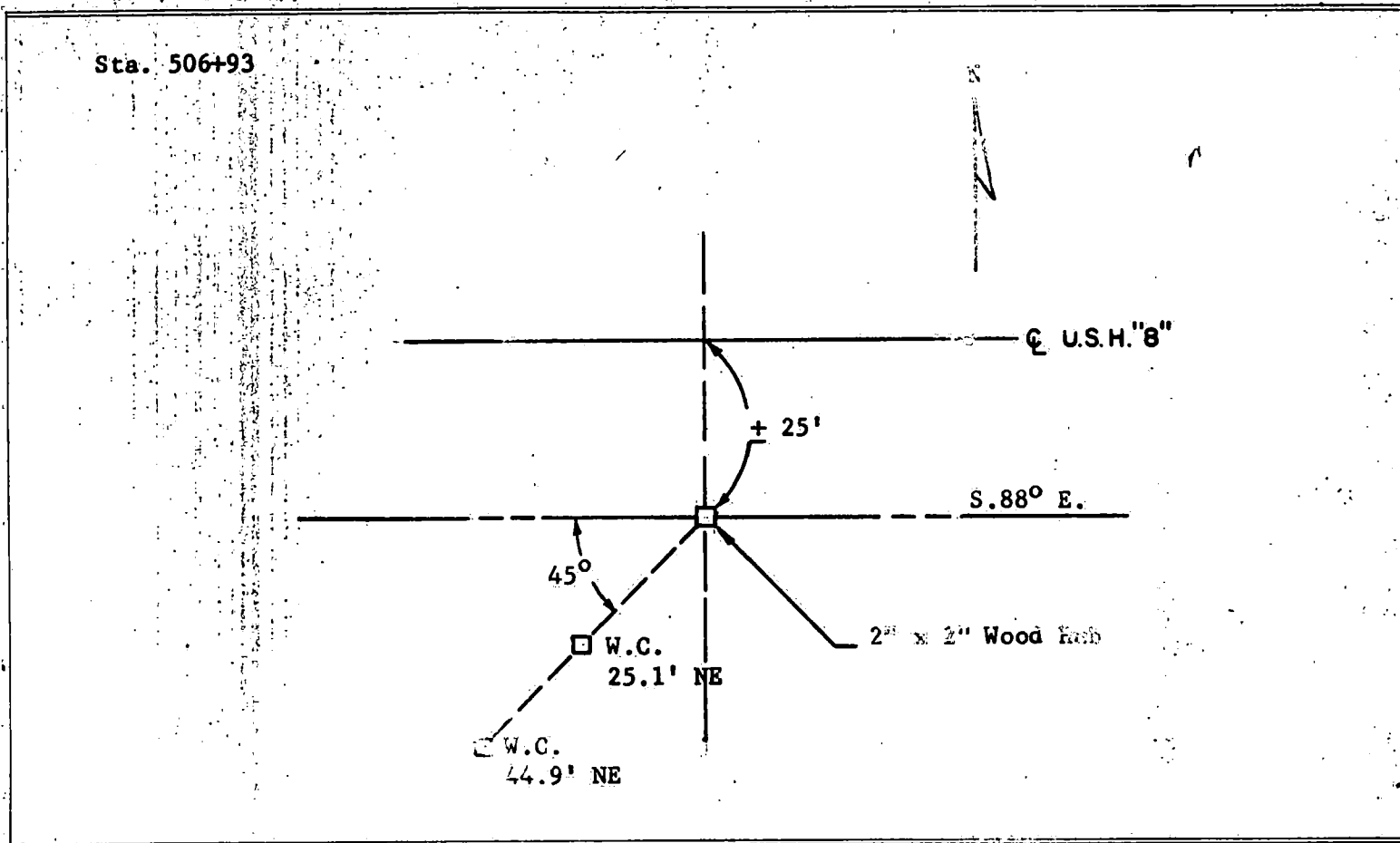
COUNTY		
Forest		
TOWN		
Laona		
HIGHWAY		
U.S.H. 8		
SECTION	TOWNSHIP	RANGE
26 - 35	36 N.	14 E.
TYPE OF LANDMARK		
1/16 Corner		



LOCATION SKETCH
(Location of landmark indicated by "x")



This space for copy of field notes or ties to the above described landmarks



FILED UNDER PROJECT		
NUMBER F 021-3(14)		
SHC DISTRICT OFFICE NUMBER 7	CITY Rhineland	COUNTY Oneida
LOCATED OR ESTABLISHED BY		
NAME T.W.S.		
DATE 9/15/65		

COUNTY CLERK'S OFFICE	
REGISTER'S OFFICE	
FOREST COUNTY, WIS.	
DATE RECEIVED FOR RECORD	DATE COPY SENT TO SURVEYOR
SIGNATURE OF COUNTY CLERK	
001-5-1965	

PRESERVATION OF LANDMARKS

4361426 0030

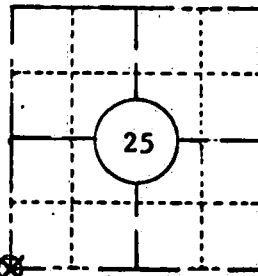
PAGE

V18

FIELD SURVEY NOTES
PRESERVATION OF LANDMARKS
(Pursuant to Section 59.635(7) Wisconsin Statutes)

State Highway Commission of Wisconsin
Form E-D-707-65

COUNTY Forest		
TOWN Laona		
HIGHWAY U.S.H. 8		
SECTION 25-26-35-36	TOWNSHIP 36 N.	RANGE 14 E.
TYPE OF LANDMARK Sec. Corner		

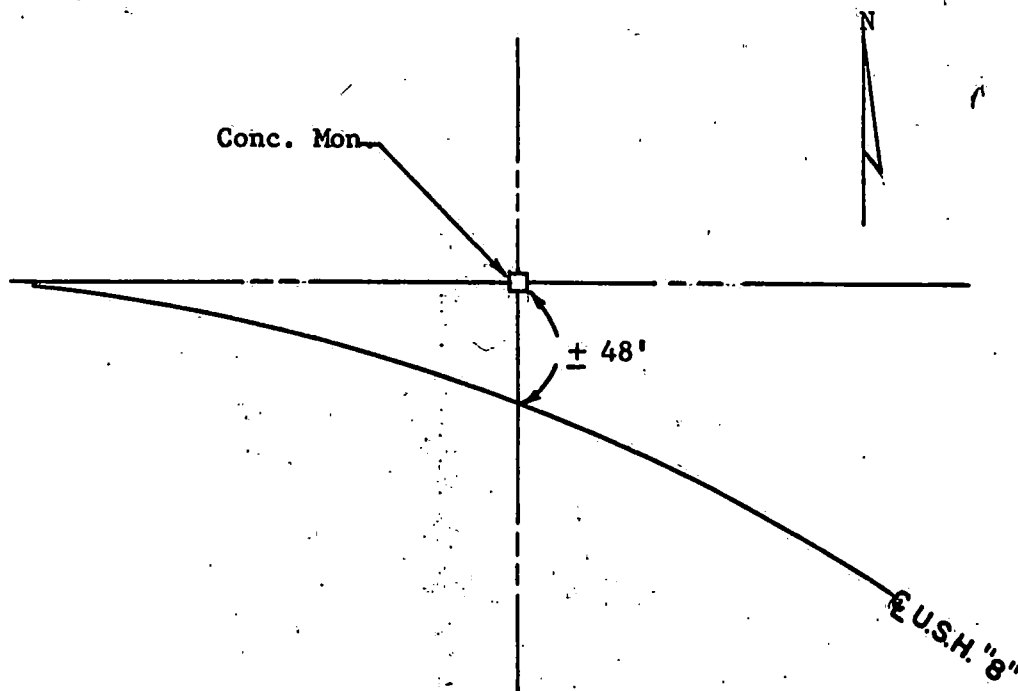


LOCATION SKETCH
(Location of landmark indicated by "x")



This space for copy of field notes or ties to the above described landmarks

Sta. 547+70



FILED UNDER PROJECT NUMBER F 021-3(14)		
SHC DISTRICT OFFICE NUMBER 7	CITY Rhineland	COUNTY Oneida
LOCATED OR ESTABLISHED BY NAME T.W.S. TITLE Party Chief DATE 9/30/65		

COUNTY CLERK'S OFFICE COUNTY OF FOREST WISCONSIN } 95	
DATE RECEIVED FOR RECORD	DATE COPY SENT TO COUNTY SURVEYOR
SIGNATURE OF COUNTY CLERK 901 5 1965	

PRESERVATION OF LANDMARKS

43614260000

PAGE

V21

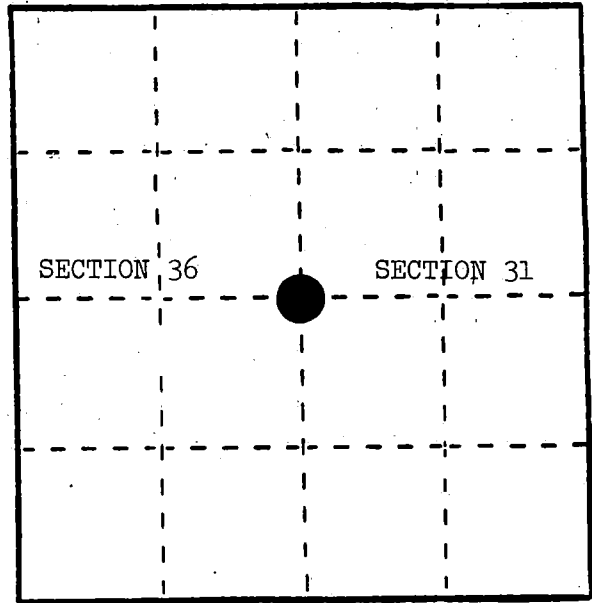
U. S. PUBLIC LAND SURVEY MONUMENT RECORD

INSTRUCTIONS:

This record shall show the location of the corner and shall include all of the following nine elements (a through i).

- (a) Identify the corner by reference to the U.S. public land survey system.
 O = Corner monument restored.

Quarter corner to Sections 31 and 36, T.36N., R.13-14E., Forest County, Wisconsin.



- (b) Describe any record evidence, monument evidence, occupational evidence, testimonial evidence or any other material evidence you considered, and whether the monument was found or placed.

In 1857, Alfred Millard set $\frac{1}{4}$ post at 40.00 chains with the following BTs: Hemlock, 10", S.85°E., 22 links; Hemlock, 12", N.65°W., 38 links.

In 1937, C. E. Walker set a 2" x 5' iron pipe with a brass cap.

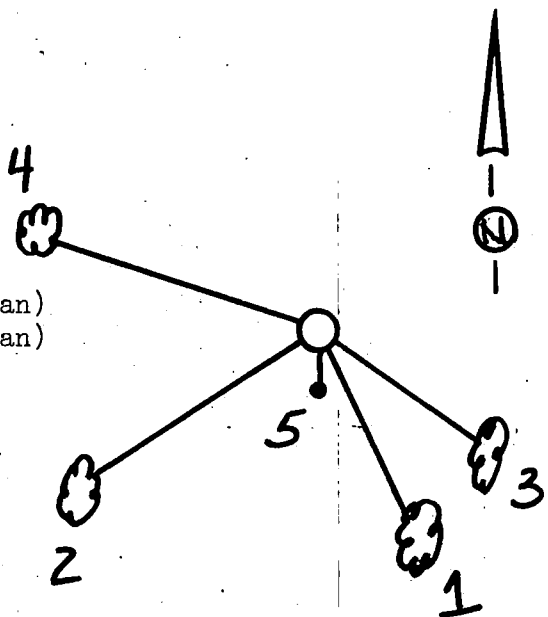
In 1975, Tom Arnott witnessed C. E. Walker's monument.

In 1982, Milo Stefan found C. E. Walker's brass cap and made two new BTs.

- (c) In the plan view drawing below, provide reference ties to at least 4 witness monuments, or, if the location is within a municipality, to at least 2 witness monuments. (Witness monuments shall be made of concrete, natural stone, iron or other equally durable material.)
 Describe witness monuments.

- (d) Show a plan view drawing depicting the relevant monuments and reference ties which is sufficient in detail to enable accurate relocation of the corner monument if the corner monument is disturbed. Indicate north.

1. Maple, 6", S.22°E., 14.95 feet (by Arnott)
2. Maple, 6", S.54°W., 17.18 feet (by Arnott)
3. Sugar Maple, 5", S.46°E., 20.21 feet (by Stefan)
4. Sugar Maple, 6", N.68°W., 30.90 feet (by Stefan)
5. Steel Sign Post, South, 1.30 feet



REGISTER'S OFFICE }
 Forest County, Wis. }

Received for record this... 1st day
 of April... A.D., 1985

2:05 o'clock... P... M. and
 recorded in Vol. CORNER RESTORATIONS

on page 1...
 Paul Aschenbrenner
 REGISTER

- (e) Describe any material discrepancy between the location of the corner as restored or reestablished and the location of that corner as previously restored or reestablished by distance and direction. Show the discrepancy on the plan view drawing under (d), above. Show the distances between the corner as previously restored or reestablished and: (1) the corner as restored or reestablished, and (2) to at least 2 of the witness monuments shown on the drawing in (d), above.

None.

- (f) Was the corner restored through acceptance of (1) an obliterated evidence location, or, (2) a found perpetuated location?

(2) a found perpetuated location.

- (g&h) Was the corner reestablished through lost corner proportionate methods? If so, show the method, including the directions and distances to other public land survey corners used as evidence or used for proportioning in determining the corner location?

No.

- (i) I, Milo E. Stefan
(type or print name) certify that the corner location shown on this record was determined by me or under my direction and control and that this U.S. Public Land Survey Monument Record is correct and complete to the best of my knowledge and belief.

Milo E. Stefan
Signature

3/20/85
Date



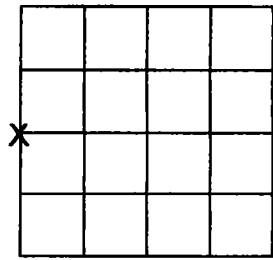
U.S. PUBLIC LAND SURVEY MONUMENT RECORD

Note: This form is intended and designed to fulfill all requirements of Wisconsin Administrative Code, Chapter A-E 7.08 U.S. Public Land Survey Monument Record (3)(a)(b)(c)(d)(e)(f)(g)(h)(i). An additional sheet may be added to if necessary to conform with said requirements.

(a) Corner Location: Township 36 North
Range 14 East or West

Town of: Laona

Forest County, Wisconsin



Section 34

(b)(f)(g)(h) Description of monument found at this corner and if it was accepted, state all evidence (material, testimonial, occupational, plats, records, other monuments) used as a basis for accepting. If not accepted or if nothing was found, state evidence used as basis for establishing location. If reestablishment through lost corner proportionate methods, indicate all monuments, distances and directions used to establish. Indicate type of monument found or set and sign post.

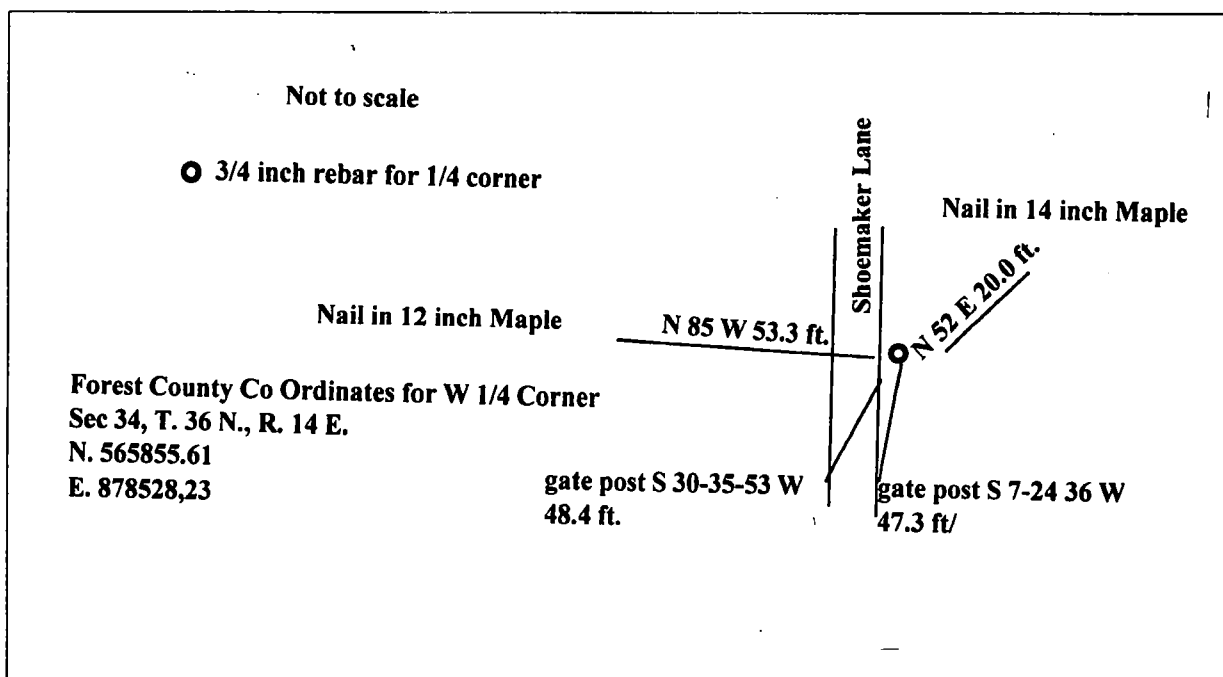
No evidence of original corner was found. Set corner using the NW and SW corners of section 34. NW corner from ties on file and SW corner from iron pipe found. Set 3/4 inch rebar at midpoint between section corners. Corner location matches the cutting lines east and west.

FOREST COUNTY, WI
CORTNEY BRITTEN CLEEREMAN
REGISTER OF DEEDS
RECEIVED FOR RECORD

JAN 26 2019

Time: 10:30 A.M.
Vol.: Corner Restoration
Page Number: X-13

(c)(d)(e) Plan view of corner with ties to at least 4 witness monuments. If in disagreement with previously established corner, show the distances between the two corners and also indicate the ties to the disputed corner.




Index No.

(i) I, Michael Hess, Professional Land Surveyor #S-809
hereby certify that the corner location on this record was determined by me or
under my direction and control and that this U.S. Public Land Survey
Monument Record is correct and complete to the best of my knowledge and
belief.

Signature

Date

43614332000

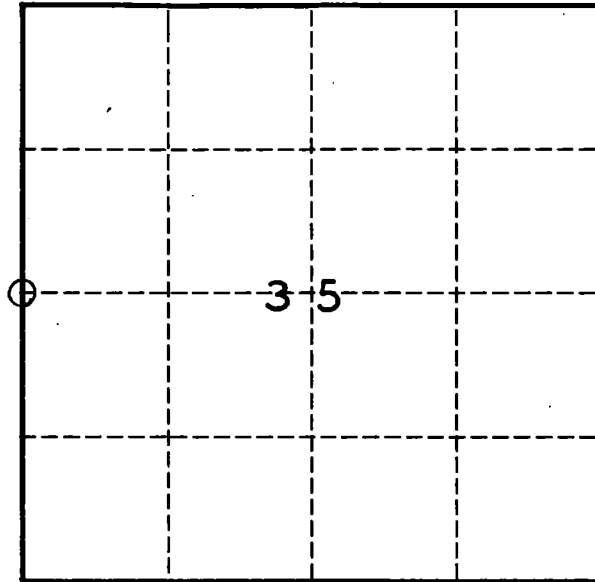


X-13


U. S. PUBLIC LAND SURVEY MONUMENT RECORD

INDEX NO. X-17

W. $\frac{1}{4}$ Corner to Section 35 36 N. 14 E
(Section/Quarter)



○ = Corner monument restored.



I, WAYNE G. DOBBRATZ
(Type or print name) certify that the corner location shown on this record was determined by me or under my direction and control and that this U.S. Public Land Survey Monument Record is correct and complete to the best of my knowledge and belief.

Wayne G. Dobbratz
Signature

History of original corner establishment, record evidence, monument evidence, occupational evidence, testimonial evidence or any other material evidence, and what you found and how the monument was set.

ORIGINAL SURVEY BY McBRIDE IN 1859, NORTH BETWEEN SEC'S. 34 & 35
40.0 CHS. SET $\frac{1}{4}$ POST. BIR. 14" S. 53 E. 37 LKS. BIR. 16" N. 47 W. 7 LKS.

FOUND $1\frac{1}{2}$ " IRON PIPE AT $\frac{1}{4}$ CORNER AS USED IN ADJACENT SURVEY'S
SET FOREST CO. MONUMENT AT THIS POSITION (ALUM. CONST.)

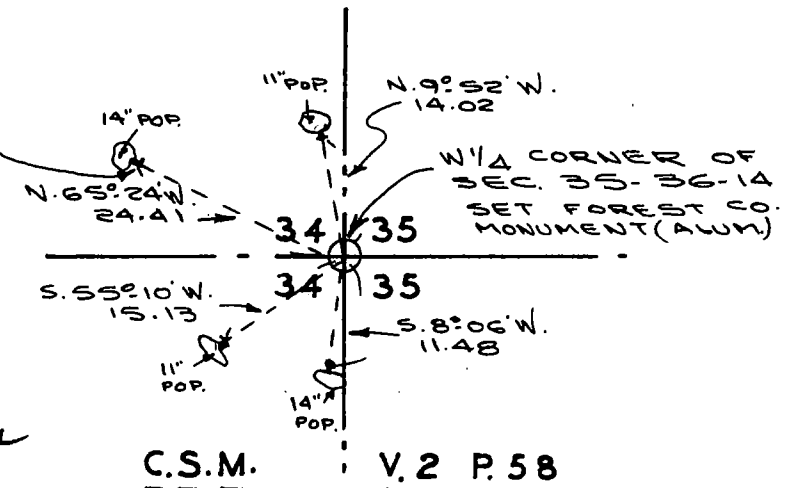
In the plan view drawing below, provide reference ties to at least 4 witness monuments, or, if the location is within a municipality, to at least 2 witness monuments. (Witness monuments shall be made of concrete, natural stone, iron or other equally durable material, except wood other than bearing trees.) Also, show any material discrepancies between the corner restored or re-established and the location of any other previous corner location or occupation.

NOTE! 60p SPIKES SET IN BEARING TREES

REGISTER'S OFFICE
Forest County, WI

Received for record this 26th day
of July, A.D., 19 89
at 8:30 o'clock A. M. and
recorded in Vol. X-17 of records

Paul Ackenbrenner
REGISTER



DOCUMENT NUMBER

137871

43614342000

PLAT OF SURVEY U.S. GOVERNMENT LAND ADDITION-LAONA ADMINISTRATIVE SITE

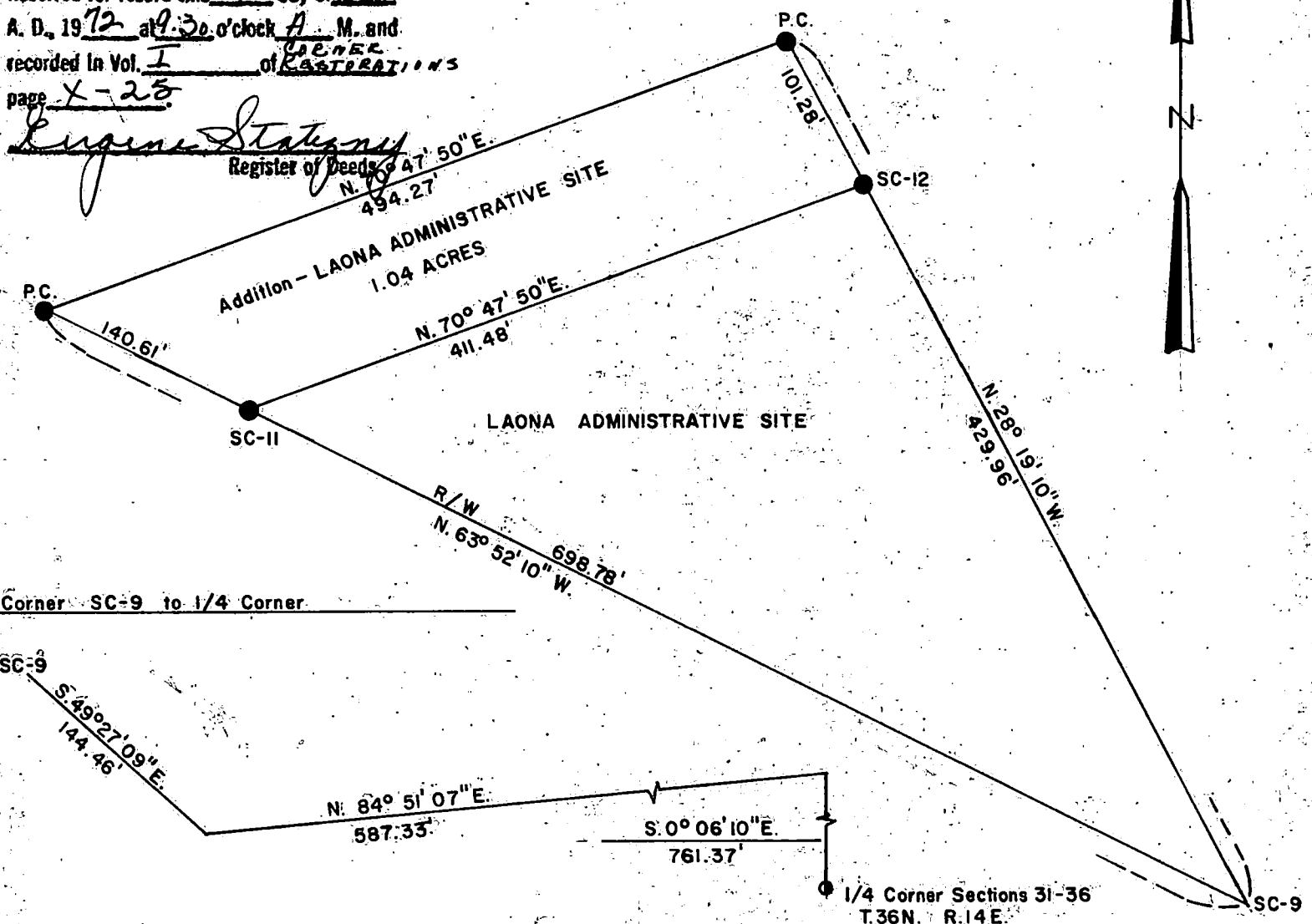
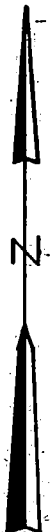
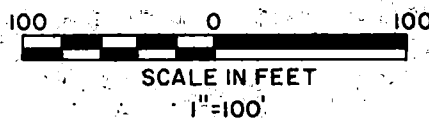
Being Part of NE 1/4 Section 36
Township 36 North, Range 14 East, Fourth Principal Meridian
COUNTY OF FOREST, STATE OF WISCONSIN

DOCUMENT NUMBER **102585**

REGISTER'S OFFICE }
Forest County, Wis. }

Received for record this 18TH day of Oct
A. D. 1972 at 9:30 o'clock A. M. and
recorded in Vol. I of REGISTER
page X-25

Engine Station
Register of Deeds



LEGEND

- Corner position marked by a 2 inch inside diameter by 5 foot long galvanized iron pipe capped with a 3 inch diameter brass tablet stamped to identify corner.
- 1 1/2" x 30" iron pipe
- P.C. Property Corner
- R/W Highway right-of-way

43614250000

X25

**PLAT OF SURVEY
U. S. GOVERNMENT LAND
ADDITION-LAONA ADMINISTRATIVE SITE**

**Being Part of NE 1/4 Section 36
Township 36 North, Range 14 East, Fourth Principal Meridian
COUNTY OF FOREST, STATE OF WISCONSIN**

SURVEY NOTES

The survey of the Laona administrative site, Nicolet National Forest, was filed as a plat of survey in the Forest County records on page 18, volume 2 of plats, as document No. 82398.

The survey of the adjoining 1.04 acre addition, being 100 feet in width, is shown on the plat map herewith.

Corners Established

1. Property Corner - Corner marked by a brass capped 2 inch inside diameter galvanized iron pipe from which corner SC 11 of the 1959 survey bears S.63°52'10"E. 140.61 feet.
2. Property Corner - Corner marked by a brass capped 2 inch inside diameter galvanized iron pipe from which corner SC 12 of the 1959 survey bears S.28°19'10"E. 101.28 feet.

SURVEYOR'S AFFIDAVIT

State of Wisconsin)
County of Forest)^{ss}

I, Jean F. Resvick, land surveyor, U.S. Forest Service, and a registered land surveyor in the State of Wisconsin, hereby certify that I have recovered and established the property corners marking the addition adjoining the Laona administrative site, Nicolet National Forest, in accordance with the warranty deed from Connor Forest Industries to the United States of America dated May 17, 1971.

The plat map and notes are a correct representation of the corners recovered and established.



Jean F. Resvick
Land Surveyor U.S. Forest Service
R.L.S. State of Wisconsin
Certificate S-802

Date of Survey: May 1972

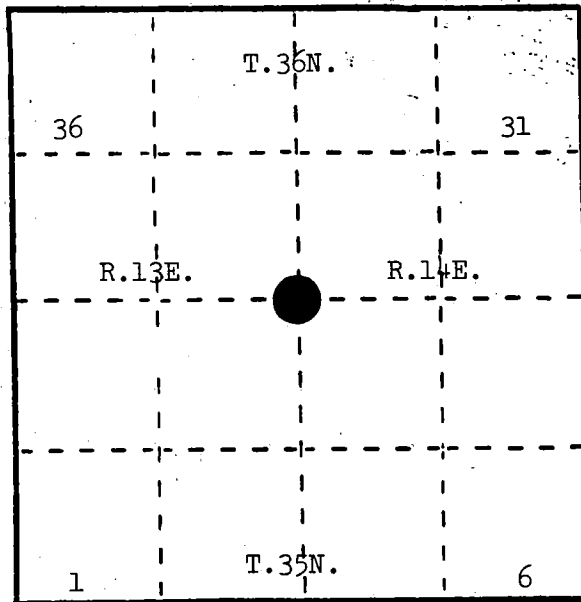
U. S. PUBLIC LAND SURVEY MONUMENT RECORD

INSTRUCTIONS:

This record shall show the location of the corner and shall include all of the following nine elements (a through i).

- (a) Identify the corner by reference to the U.S. public land survey system.
 O = Corner monument restored.

Section corner to Sections 31, 36, 6, and 1,
 T.35-36N., R.13-14E., Forest County, Wisconsin.



- (b) Describe any record evidence, monument evidence, occupational evidence, testimonial evidence or any other material evidence you considered, and whether the monument was found or placed.

In 1857, Alfred Millard set township corner at 87.00 chains (fell 5.0 chains south of temporary post) with the following BTs: Hemlock, 12", N.58°E., 10 links; Hemlock, 10", S.15°E., 25 links; Sugar, 14", S.65°W., 38 links; Hemlock, 12", N.25°W., 41 links.

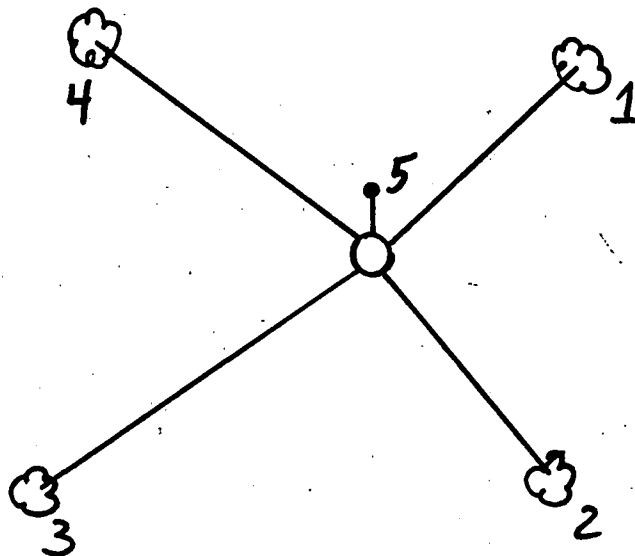
In 1938, C. E. Walker set a 2" brass cap.

In 1982, Milo Stefan found 2" brass cap set by Walker and made new BTs.

- (c) In the plan view drawing below, provide reference ties to at least 4 witness monuments, or, if the location is within a municipality, to at least 2 witness monuments. (Witness monuments shall be made of concrete, natural stone, iron or other equally durable material.)
 Describe witness monuments.

- (d) Show a plan view drawing depicting the relevant monuments and reference ties which is sufficient in detail to enable accurate relocation of the corner monument if the corner monument is disturbed. Indicate north.

1. Sugar Maple, 8", N.47°E., 25.60 feet
2. Sugar Maple, 8", S.31°E., 32.70 feet
3. Sugar Maple, 8", S.50°W., 50.25 feet
4. Sugar Maple, 7", N.52°W., 56.70 feet
5. Steel Sign Post, North, 2.05 feet



REGISTER'S OFFICE }
 Forest County, Wis.

Received for record this...1st...day
 of...April...A.D., 1985 at
 2:05...o'clock...P...M. and
 recorded in Vol. CARDER RESTORATIONS
 on page 3-1



REGISTER

- (e) Describe any material discrepancy between the location of the corner as restored or reestablished and the location of that corner as previously restored or reestablished by distance and direction. Show the discrepancy on the plan view drawing under (d), above. Show the distances between the corner as previously restored or reestablished and (1) the corner as restored or reestablished, and (2) to at least 2 of the witness monuments shown on the drawing in (d), above.

None.

- (f) Was the corner restored through acceptance of (1) an obliterated evidence location, or, (2) a found perpetuated location?

(2) a found perpetuated location.

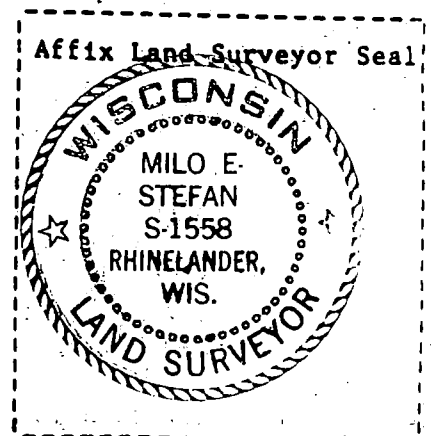
- (g&h) Was the corner reestablished through lost corner proportionate methods? If so, show the method, including the directions and distances to other public land survey corners used as evidence or used for proportioning in determining the corner location?

No.

- (i) I, Milo E. Stefan
(type or print name) certify that the corner location shown on this record was determined by me or under my direction and control and that this U.S. Public Land Survey Monument Record is correct and complete to the best of my knowledge and belief.

Milo E. Stefan
Signature

3/20/85
Date



127713

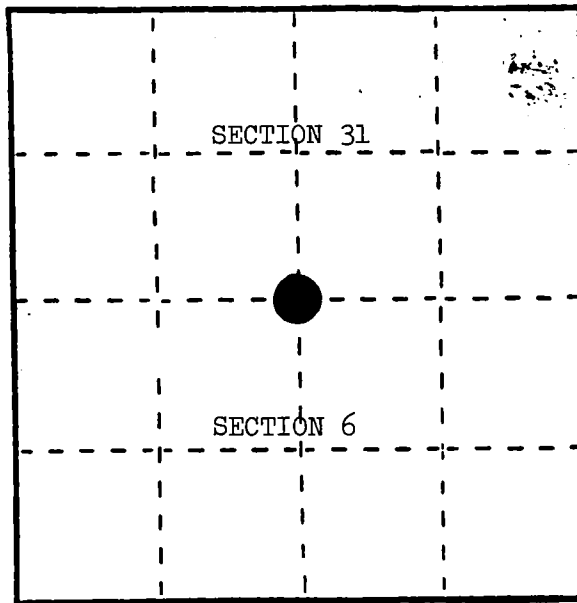
U. S. PUBLIC LAND SURVEY MONUMENT RECORD

INSTRUCTIONS:

This record shall show the location of the corner and shall include all of the following nine elements (a through i).

- (a) Identify the corner by reference to the U.S. public land survey system.
 ○ = Corner monument restored.

Quarter corner to Sections 31 and 6, T.35-36N., R.14E., Forest County, Wisconsin.



- (b) Describe any record evidence, monument evidence, occupational evidence, testimonial evidence or any other material evidence you considered, and whether the monument was found or placed.

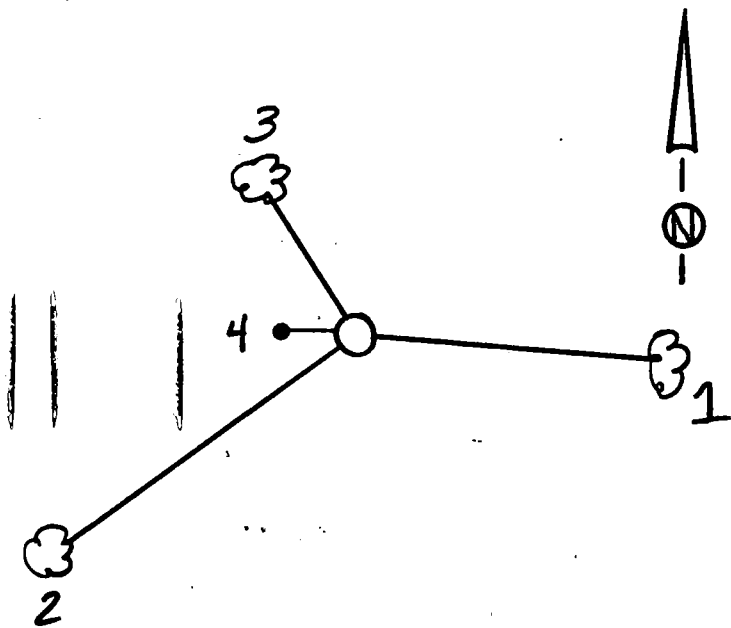
In 1857, Alfred Millard set post for $\frac{1}{4}$ corner at 40.00 chains with the following BTs: Cedar, 15", N.42°E., 29 links; Hemlock, 10", South, 6 links. At .50 chains west, leave swamp, north-south; 27.29 chains west, 6" Sugar; 9.90 chains east, M.C.

In 1983, Milo Stefan found location posters on a downed Hemlock and on an 18" Cedar, approximately 80 feet apart. No other evidence could be found. Corner position was set by lost methods and a 2" x 36" aluminum monument was set.

- (c) In the plan view drawing below, provide reference ties to at least 4 witness monuments, or, if the location is within a municipality, to at least 2 witness monuments. (Witness monuments shall be made of concrete, natural stone, iron or other equally durable material.)
 Describe witness monuments.

- (d) Show a plan view drawing depicting the relevant monuments and reference ties which is sufficient in detail to enable accurate relocation of the corner monument if the corner monument is disturbed. Indicate north.

1. Black Ash, 2", S.85°E., 7.42 feet
2. Black Ash, 6", S.49°W., 26.1 feet
3. Black Ash, 3", N.32°W., 4.1 feet
4. Steel Sign Post, West, 1.4 feet



REGISTER'S OFFICE }
 Forest County, Wis.

Received for record this... 1st day
 of... April... A.D., 1985 at

2:05... o'clock... P... M. and

recorded in Vol. CORNER RESTORATIONS

on page 7-3
 Paul Ascherbrenner
 REGISTER

- (e) Describe any material discrepancy between the location of the corner as restored or reestablished and the location of that corner as previously restored or reestablished by distance and direction. Show the discrepancy on the plan view drawing under (d), above. Show the distances between the corner as previously restored or reestablished and (1) the corner as restored or reestablished, and (2) to at least 2 of the witness monuments shown on the drawing in (d), above.

None.

- (f) Was the corner restored through acceptance of (1) an obliterated evidence location, or, (2) a found perpetuated location?

Neither.

- (g&h) Was the corner reestablished through lost corner proportionate methods? If so, show the method, including the directions and distances to other public land survey corners used as evidence or used for proportioning in determining the corner location?

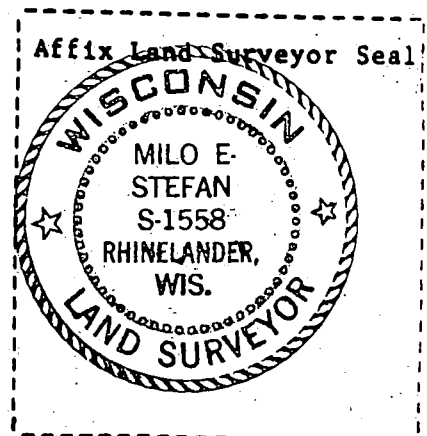
Single proportionate methods from the section corner and the west meander corner.

(i) Milo E. Stefan

(Type or print name) certify that the corner location shown on this record was determined by me or under my direction and control and that this U.S. Public Land Survey Monument Record is correct and complete to the best of my knowledge and belief.

Milo E. Stefan
Signature

3/20/84
Date



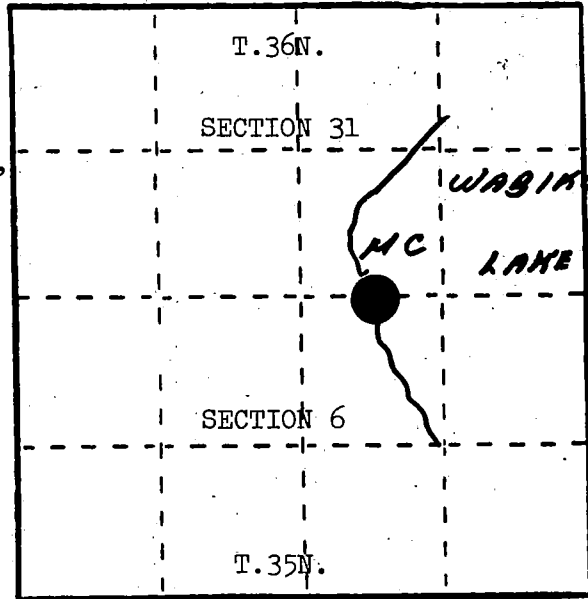
127712

U. S. PUBLIC LAND SURVEY MONUMENT RECORD

INSTRUCTIONS: This record shall show the location of the corner and shall include all of the following nine elements (a through i).

- (a) Identify the corner by reference to the U.S. public land survey system.
 O = Corner monument restored.

Meander Corner to Sections 31 and 6, T.35-36N., R.14E., Forest County, Wisconsin.



- (b) Describe any record evidence, monument evidence, occupational evidence, testimonial evidence or any other material evidence you considered, and whether the monument was found or placed.

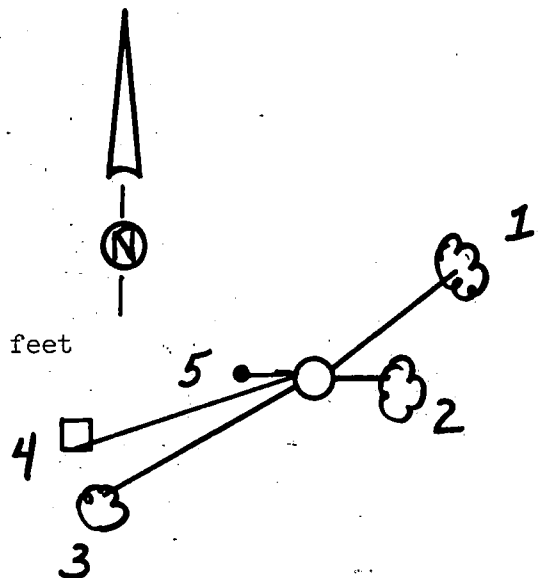
In 1857, Alfred Millard set a meander corner at 30.10 chains with the following BTs: Tamarack, 8", S.50°W., 27 links; Tamarack, 12", N.35°W., 18 links.

In 1982, Milo Stefan found a 6" x 6" wood post with 2 local BTs: scribed Cedar, 12", S.78°W., 16.0 feet; fallen Cedar, 10", N.37°W., 13.9 feet. Also found decayed Tamarack stump, S.50°W., 17.8 feet; decayed Tamarack stump, N.35°W., 11.6 feet. Replaced the 6" x 6" post with a 2" x 60" aluminum monument.

- (c) In the plan view drawing below, provide reference ties to at least 4 witness monuments, or, if the location is within a municipality, to at least 2 witness monuments. (Witness monuments shall be made of concrete, natural stone, iron or other equally durable material.)
 Describe witness monuments.

- (d) Show a plan view drawing depicting the relevant monuments and reference ties which is sufficient in detail to enable accurate relocation of the corner monument if the corner monument is disturbed. Indicate north.

1. Cedar, 7", N.52°E., 19.10 feet
2. Cedar, 8", S.89°E., 4.10 feet
3. Cedar, 12", S.71°W., 7.87 feet
4. Cedar stump scribed "MC Sec 6 BT," S.72°W., 16.60 feet
5. Steel Sign Post, West, 1.3 feet



REGISTER'S OFFICE }
 Forest County, Wis. }

Received for record this... 1st day
 of April... A.D., 1985

2:05... o'clock... P... M. and

recorded in Vol. CORNER RESTORATIONS
 on page 3-3, 4

Paul Aschenbrenner
 REGISTER

- (e) Describe any material discrepancy between the location of the corner as restored or reestablished and the location of that corner as previously restored or reestablished by distance and direction. Show the discrepancy on the plan view drawing under (d), above. Show the distances between the corner as previously restored or reestablished and (1) the corner as restored or reestablished, and (2) to at least 2 of the witness monuments shown on the drawing in (d), above.

None.

- (f) Was the corner restored through acceptance of (1) an obliterated evidence location, or, (2) a found perpetuated location?

(2) a found perpetuated location.

- (g&h) Was the corner reestablished through lost corner proportionate methods? If so, show the method, including the directions and distances to other public land survey corners used as evidence or used for proportioning in determining the corner location?

No.

- (i) I, Milo E. Stefan
(type or print name) certify that the corner location shown on this record was determined by me or under my direction and control and that this U.S. Public Land Survey Monument Record is correct and complete to the best of my knowledge and belief.

Milo E. Stefan
Signature

3/20/85
Date

