

State of Wisconsin

County of FOREST

ss. RESTORATION OF LOST ORIGINAL GOVERNMENT SURVEY CORNER.

I, NEAL SPERHAKE, do hereby certify that on the SEVENTH day of AUGUST, 19 64, I established the NORTH QUARTER SECTION CORNER OF SECTION 5, TOWNSHIP 35 NORTH, RANGE 13 EAST, Fourth Principal Meridian,

as described hereon.

History: This corner was established during the original survey of this township, as noted in the original field notes for the original survey of T36N-R13E, 4th. p.m. A later retracement survey re-established the corner with the placement of an iron pipe. No record of this survey can be located.

Description of monument and accessories I established to perpetuate the location of this corner:

At the point determined for the location of the corner I emplaced a:

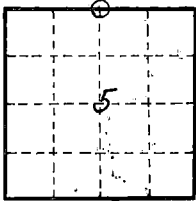
GALVANIZED IRON PIPE, THREE FEET LONG, ONE INCH IN DIAMETER, WITH ALUMINUM CAP-DENOTED AS, "KIMBERLY CLARK CORP. T35-36N $\frac{1}{4}$ BTWN. 32 & 5 R13E SPERHAKE RLS 463 8/7/64."

The pipe is witnessed by:

Maple 7 S 65°E 50 links. (SCRIBED $\frac{1}{4}$ S 5 NBT).

W. Birch $\frac{1}{4}$ N 22°E 70 links. (SCRIBED $\frac{1}{4}$ S 32 NBT).

Description as to how corner was located: An iron pipe was located at the point that should most



O = Corner monument restored

logically be the site of the quarter corner. How long ago this pipe was set, by whom, and how accurate it is can not be determined from any notes, even though it is apparent that within 25 years a resurvey was done in this area. No one knows who did the work, nor is any record of it available at the court house. However, a survey map made by the Soo Line engineers at the time the present line was built, which was around 1900, shows that the quarter corner should be 26.50 feet east of the center line of the track. This map has proved invaluable in previous retracement work both in T35N and T34N. Enough original evidence was uncovered in both projects to bear out the accuracy of the map, and when one considers that the map was made over sixty years ago, it is quite possible to realize that a great deal of original evidence must have still been available at the time of the construction of the railroad. This pipe stands just 25.70 feet east of the center line, or a difference of eight tenths of a foot. I do not believe that this is enough of a disagreement to warrant questioning the position of the pipe. A survey line was run both to the east and to the west. To the east the corner common to sections 32, 33, 4, 5, was originally 40.00 chains away. The corner was located 39.92 chains east of the quarter corner. To the west the meander corner was originally 3.32 chains away. The meander corner was located 3.17 chains away. In addition, all three corners, meander, quarter and section, were found on a straight line. Though this is not exact proof that they are at the site of the original corners, it is proof, I believe, that a retracement survey was made at some time in the past, which, if it didn't locate the exact

(continued on back)

Resident witnesses

Dated at Crandon, Wisconsin, this 12th day of January, 19 65.

Signature Neal Sperhake

Title Registered Land Surveyor Registration No. 463

Office of Forest County of Wisconsin

I hereby certify that the within instrument was filed in the office for record on the 12th day of January, 19 65, and was filed in Book No. signed and Page No. sworn to of County Records before me.

Signature Anna Peterson Title Notary Public

43613320020

Index No. A 7

Surveyor's Seal

OFFICE
FOREST COUNTY, WIS.
JAN 12 1965

89579

position of the corners, did locate them as close as any retracement survey could place them, in the absence of original evidence. I am convinced that the iron pipe marks the site of the original quarter corner, or is as close as any retracement survey could place it, and have accepted it as such, replacing the pipe with one as noted above, rewitnessed it, and recorded it.

State of Wisconsin

County of FOREST

ss. RESTORATION OF LOST ORIGINAL GOVERNMENT SURVEY CORNER. THIS CORNER CAN ALSO BE DESCRIBED AS: "THE MEANDER CORNER ON THE EAST SIDE OF LAKE METONGA BETWEEN SECTIONS 5, T35N-R13E, AND 32, T36N-R13E, 4th. P.M."

I NEAL SPERHAKE, do hereby certify that on the TWENTIETH day of OCTOBER, 19 64, I established the NORTHWEST MEANDER CORNER OF SECTION 5, TOWNSHIP 35 NORTH, RANGE 13 EAST, Fourth Principal Meridian, as described hereon.

History: This corner was established during the original survey of this township, as noted in the original field notes for the original survey of T36N-R13E, 4th. P.M.

Description of monument and accessories I established to perpetuate the location of this corner:

At the point determined for the location of the corner I emplaced a:

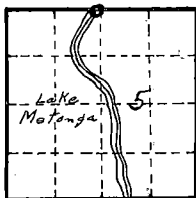
GALVANIZED IRON PIPE, THREE FEET LONG, ONE INCH IN DIAMETER, WITH ALUMINUM CAP DENOTED AS, "KIMBERLY-CLARK CORP. T35-36N MC-BTWN. 32 & 5 R13E SPERHAKE RIS 463 10/20/64."

The pipe is witnessed by:

Red Pine 14 N 46°W 13 links. (SCRIBED S32 MC. NBT).

Red Pine 9 S 62°W 3 1/2 links. (SCRIBED S 5 MC NBT).

Description as to how corner was located: A later survey than the original re-established the corner



0 = Corner monument restored

with the placement of an iron pipe, and the scribing of a witness tree described below. This survey appear to have been accomplished around 1940, but the identity of the surveyor who did the work, the notes describing the survey, and the exact date cannot be traced. The line on which this meander corner sits is the city limit line for the city of Crandon. There seems to be no question in anyone's mind as to the position of this line or the position of the meander corner. An iron pipe has been in place as long as the owner of the lot immediately north of the corner, in section 32, has been there. This same land owner estimates that this pipe was placed in a survey project about 25 years ago. Witnessing the pipe is a fourteen inch red pine, which probably was about 12 inches at time of scribing. On the south side of the tree facing the pipe the following scribe marks can still be read; "R13E, T35N S5". The remainder has grown over. On the north side of the tree it is possible to discern scribe marks, but not identify them as the scar tissue has just about grown over the blaze. It was not desirable to open up this scar tissue because the tree sits on private land and is quite valuable merely by its presence. No notes of the survey are available, so the next question was whether or not the pipe was in the correct position. A survey line was run to the east. At 3.17 chains the quarter section corner between sections 32 and 5 was located. According to the original field notes this distance was originally 3.32 chains. Exactly 39.92 chains further east was located the section corner common to sections 32, 33, 4, 5. The original distance was 40.00 chains.

(continued on back)

Resident witnesses

Dated at Crandon, Wisconsin, this 12th day of January, 19 65.

Signature Neal Sperhake

Title Registered Land Surveyor Registration No. 463

Office of Forest County of Wisconsin


I hereby certify that the within instrument was ~~filed in this~~ filed in this office for record on the 12th day of January 19 65, and was ~~filed in Book No.~~ filed in Book No. signed and ~~Page No.~~ Page No. sworn to of County Records before me.

Signature Anna Peterson Title Notary Public

43613320020

Index No. A 7

Surveyor's Seal



This relatively close agreement between the original survey and the present distances intimates that the corners located are probably either at the exact sites of the original corners, or as close as a retracement survey with no original evidence present can possibly come. In addition all three corners; meander, quarter and section, are on a straight line. Though this isn't exact proof that the corners located are at the site of the original corners, it does convince one that they were placed there as a result of another survey, and that the meander corner is in the place where the resurvey had set it in accordance to the witness tree referred to above. It is known that in the original survey that meander corners were not placed on the exact lake shore unless the bank was relatively high, but usually were set back a distance where erosion would not immediately affect them. This meander corner does sit over twenty feet back from the lake shore, but just at the top of a high bank. This, in addition to the evidence noted above, convinces me that the iron pipe as witnessed by the red pine is either at the site of the original meander corner, or as close to it as any retracement survey could place it. I have accepted it, replaced it with another iron pipe with an aluminum cap, rewitnessed it (including using the red pine, with new blazes), and recorded it as the meander corner.

State of Wisconsin

County of FOREST

ss. ESTABLISHMENT OF QUARTER - QUARTER SECTION CORNER BETWEEN ORIGINAL GOVERNMENT SURVEY CORNERS.

I, NEAL SPERHAKE, do hereby certify that on the SEVENTH day of AUGUST, 19 64, I established the EAST ONE SIXTEENTH CORNER BETWEEN SECTIONS 32, TOWNSHIP 36 NORTH RANGE 13 EAST AND 5, TOWNSHIP 35 NORTH, RANGE 13 EAST, Fourth Principal Meridian, as described hereon.

History: There is no record of this corner having ever been previously established.

Description of monument and accessories I established to perpetuate the location of this corner:

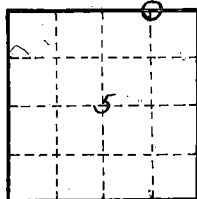
At the point determined for the location of the corner I emplaced a:

GALVANIZED IRON-PIPE, THREE FEET LONG, ONE INCH IN DIAMETER, WITH ALUMINUM CAP DENOTED AS, "KIMBERLY CLARK CORP. T35-36N E 1/16 BTWN. 32 & 5 R13E SPERHAKE RLS 463 8/7/64."

The pipe is witnessed by:

Maple 7 N 18°E 27½ links. (SCRIBED S 32 BT).
Basswood 9 S 70°E 25½ links. (SCRIBED S 5 BT).


Description as to how corner was located: Since both the quarter section corner ¼ mile west and the section corner ¼ mile east have been previously established with a distance between them of 39.92 chains, the 1/16th. corner was set 19.96 chains from either corner and on a straight line between them.



O = Corner monument restored

89578

FOREST COUNTY OFFICE
FOREST COUNTY, WIS.



Resident witnesses

Dated at Crandon, Wisconsin, this 12th day of January, 1965.

Signature Neal Sperhake

Title Registered Land Surveyor Registration No. 463

Office of Forest County of Wisconsin

I hereby certify that the within instrument was filed in this office for record on the 12th day of January, 1965, and was filed in Book No. 43613 signed and Page No. 10 sworn to of County Records before me.

Surveyor's Seal

Signature Anna Peterson Title Notary Public

43613 320010

Index No. A 8

State of Wisconsin

County of FOREST

ss. RESTORATION OF LOST ORIGINAL GOVERNMENT SURVEY CORNER.

I NEAL SPERHAKE, do hereby certify that on the SEVENTH day of AUGUST, 19 64, I established the NORTHWEST SECTION CORNER OF SECTION 4, TOWNSHIP 35 NORTH, RANGE 13 EAST, Fourth Principal Meridian, as described hereon.

History: This corner was established during the original survey of this township, as noted in the original field notes for the original survey of T36N-R13E, 4th. p.m. A later retracement survey re-established this corner with the setting of an iron pipe as noted below. No record of this survey can be located.

Description of monument and accessories I established to perpetuate the location of this corner:

At the point determined for the location of the corner I emplaced a:

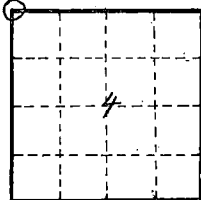
GALVANIZED IRON PIPE, THREE FEET LONG, ONE INCH IN DIAMETER, WITH ALUMINUM CAP DENOTED AS, "KIMBERLY CLARK CORP. T35-36N 32, 33, 5, 4 R13E SPERHAKE RLS 463 8/7/64."

The pipe is witnessed by:

Maple 7 S 77°W 31 links. (SCRIBED S 5 NBT).


Y. Birch 7 S 42°E 26½ links. (SCRIBED S 4 NBT).

Description as to how corner was located: The meander corner between 32 and 5, and the quarter section corner between 32 and 5 had been previously located. A straight line was projected to the east between them. At exactly 39.92 chains east of the quarter corner and on the straight line projected between the two aforementioned corners, the iron pipe was located in a fence line. The farmer residing immediately north of this pipe has stated that this pipe has always been accepted as the section corner common to 32, 33, 4 and 5. The original distance between the quarter corner and this section corner was 40.00 chains. The difference of 8 links between record and actual distance is compatible with other retracement work done in this vicinity. As a further check a line was surveyed further east of the pipe. At 19.90 chains was located a north-south fence that junctioned with the existing east-west fence. This junction has been used as the west sixteenth between 33 and 4, and though it does not make a perfect mathematical proportion between the quarter between 32 and 5 and the section corner, and the section corner and the west sixteenth between 33 and 4, it is close enough to convince me that a further refinement is not necessary, and that the pipe before described either is in the exact position of the original corner, or is as close as any retracement survey lacking original evidence could place it. I have accepted the pipe as marking the corner, replaced it as noted above, rewitnessed it, and recorded it.



0 = Corner monument restored

89575



Resident witnesses

Dated at Crandon, Wisconsin, this 12th day of January, 19 65.

Signature Neal Sperhake

Title Registered Land Surveyor Registration No. 463

Office of Forest County of Wisconsin

I hereby certify that the within instrument was filed in this Record and sworn to on the 12th day of January 19 65, and was filed in Book No. signed and Page No. sworn to by County Records. before me.

Surveyor's Seal

Signature Anna Peterson Title Notary Public

43613320000

Index No. A 9

Document Number

171817

U.S. PUBLIC LAND SURVEY MONUMENT RECORD

(As Required by WI Adm. Code)

History of original corner establishment and subsequent restorations and descriptions of any record, monument, occupational, testimonial or other evidence considered:

1858 - Alfred Millard, set original corner post and made the following B.T.'s:

W. Pine, 15", N 56° E, 3 lks.
Fir, 9", S 54° W, 27 lks.

1960's - Forest County highway plans S1363(3) of County Trunk Highway "W" indicate an iron pipe for quarter corner located at the center line of Highway "W" and East of Fence Line.


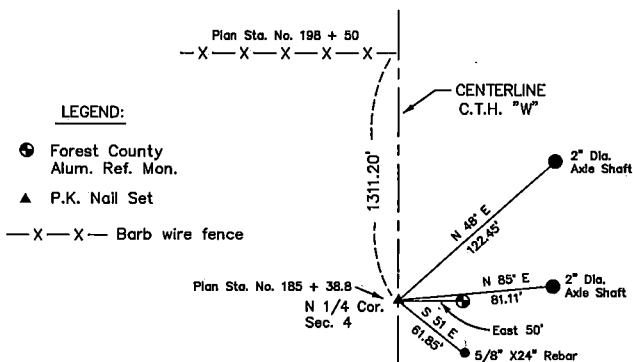
2001 - I did not find the iron pipe indicated on County Highway plans. Restored corner by using highway plan distance to old fence line North and the centerline of Highway "W".

I set a P.K. nail in blacktop for corner with Forest County Aluminum reference monument.

Corner was: (Check All That Apply)

- ☒ Restored through acceptance of an obliterated evidence location.
☐ Restored through acceptance of a found perpetuated location.
☐ Considered a lost corner and reestablished through lost corner proportionate methods (include a plan view drawing showing distances and directions to other Public Land Survey Corners used for proportioning and determining the corner location).
☐ Restored or reestablished in a location that differs from a previous restoration or reestablishment (include a plan view drawing and indicate what was set and/or found).

Describe the monument and accessories used to perpetuate the location of this corner (Include a plan view drawing and indicate what was set and/or found).



| | | | |
|--|-------|------|--|
| | | | |
| | T35N | R13E | |
| | SEC 4 | | |
| | | | |

I, Michael A. Trembl, RLS
(type or print name) certify that the corner location shown on
this record was determined by me or under my direction and
control and that this U.S. Public Land Survey Monument Record
is correct and complete to the best of my knowledge and belief.

Signature Michael A. Fernald

5/15/01
Date

The North One-quarter corner of
Section 4 T. 35 N., R. 13 E.
Forest County, WI

Index No. **A-11**

4361333~~00~~2~~0~~

State of Wisconsin }
County of Forest } ss.

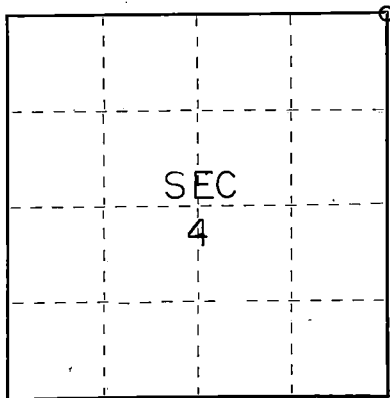
I, Thomas R. Arnott, do hereby certify that on the 27th day of January, 1976, I found evidence of the section corner of sections 3, 4, 33 & 34 Township 35 & 36, North, Range 13 E, Fourth Principal Meridian, as described hereon; and that from this evidence I established a new monument and accessories as described hereon to perpetuate the original location of this corner.

Resident witnesses:

.....

.....

.....



○ = Corner monument restored.

CERTIFIED LAND CORNER RESTORATION


Index No. A-13

History of original corner establishment:

| | | | |
|----------|----|------|---------|
| Sugar | 12 | N65E | 31 Lks. |
| Sugar | 12 | N10W | 5 Lks. |
| Y. Birch | 10 | S53W | 48 Lks. |
| Ironwood | 8 | S30E | 39 Lks. |

Description of corner evidence found:

2" iron pipe 5' long with brass cap set by C.E. Walker in 1938



Description of monument and accessories I established to perpetuate the original location of this corner.

Left monument set by Walker

Ties:

| | | | |
|-------|----|------|------------|
| Maple | 8 | N32E | 15.38 feet |
| Maple | 8 | S69E | 37.30 feet |
| Maple | 14 | S12W | 17.35 feet |

Dated at Crandon Wis., this 2nd day of February, 1976.

Signature Thomas R. Arnott Title Surveyor Registration No. S-887
(County Surveyor, Registered Land Surveyor, or other duly authorized official)

Office of Register of Deeds, County of Forest, I hereby certify that the within instrument was filed in this office for record on the 2nd day of February, 1976 at 10 o'clock A. M.

Eugene Stutzman
(Register of Deeds)

Document Number

108671

By..... Deputy

43613 33 0000

CERTIFIED LAND CORNER RESTORATION

Index No. **A-15**

State of Wisconsin }
 County of Forest } ss.

History of original corner establishment:

I, Thomas R. Arnett, do hereby
 certify that on the 21 st day
 of January, 1976, I found
 evidence of the M.C.
 corner of sections 3 & 34 West side
 Township 35 & 36, North, Range
13 E, Fourth Principal Meridian,
 as described hereon; and that from this evidence
 I established a new monument and accessories
 as described hereon to perpetuate the original
 location of this corner.

| | | | |
|-------|----|------|---------|
| Aspen | 10 | N60W | 20 Lks. |
| Aspen | 10 | S35W | 16 Lks. |

Lake Lucerne

Description of corner evidence found:

2" iron pipe 5' long with brass cap set by C.E. Walker in 1938

Resident witnesses:

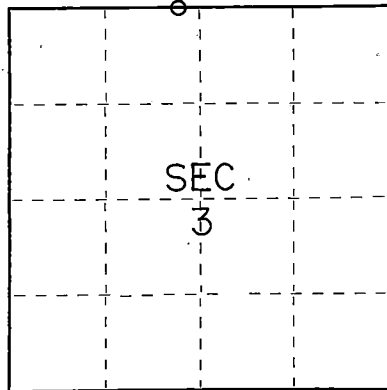
.....

Description of monument and accessories I established to perpetuate the original location of this corner:

Left monument set by Walker

Ties:

| | | | |
|---------|---|------|------------------------------------|
| Cedar | 8 | N77E | 8.34 feet (lawn tree, no BT blaze) |
| Hemlock | 8 | S15W | 20.43 feet |
| Maple | 8 | S53W | 12.55 feet |



○ = Corner monument restored.

Dated at Grandon Wis., this 26th day of January, 1976.


Signature Thomas R. Arnett Title Surveyor Registration No. S-887
 (County Surveyor, Registered Land Surveyor, or other duly authorized official)

Office of Register of Deeds, County of Forest, I hereby certify that the within
 instrument was filed in this office for record on the 26th day of January, 1976.
 at 11 o'clock A.M.

Eugene Stegany
 (Register of Deeds)

Document Number **108647**

By..... Deputy



43613340022

CERTIFIED LAND CORNER RESTORATION

Index No. **A-16**

State of Wisconsin }
County of Forest } ss.

History of original corner establishment:

I, Thomas R. Arnott, do hereby certify that on the 18th day of December, 1975, I found evidence of the M.C. corner of sections 3 & 34 East side Township 35 & 36, North, Range 13 E, Fourth Principal Meridian, as described hereon; and that from this evidence I established a new monument and accessories as described hereon to perpetuate the original location of this corner.

| | | | |
|---------|----|------|---------|
| Hemlock | 10 | N55E | 38 Lks. |
| Hemlock | 10 | S68E | 38 Lks. |

Lake Lucerne

Description of corner evidence found:

2" iron pipe 5' long with brass cap set by G.E. Walker in 1938

Resident witnesses:


.....
.....
.....

Description of monument and accessories I established to perpetuate the original location of this corner:

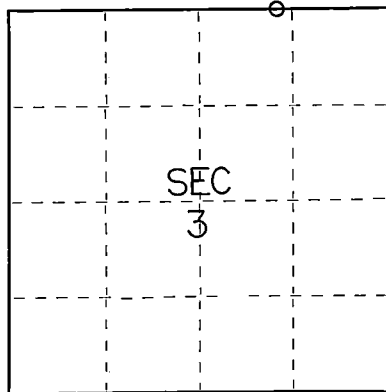
Left Monument set by Walker

Ties:

| | | |
|-------------------|------|-------------------------|
| SE cor. boathouse | N48E | 3.25 feet |
| NW cor. house | S52E | 95.75 feet |
| Hemlock | N80W | 2.15 feet (no BT blaze) |



FORM 985 H. C. MILLER CO., MILWAUKEE



○ = Corner monument restored.

Dated at Crandon, Wis., this 8th day of January, 1976.

Signature Thomas R. Arnott Title Surveyor Registration No. S-887
(County Surveyor, Registered Land Surveyor, or other duly authorized official)

Office of Register of Deeds, County of Forest, I hereby certify that the within instrument was filed in this office for record on the 8th day of January, 1976 at 11 o'clock A. M.

Eugene Stasiny Document Number 108518
(Register of Deeds)

By _____ Deputy

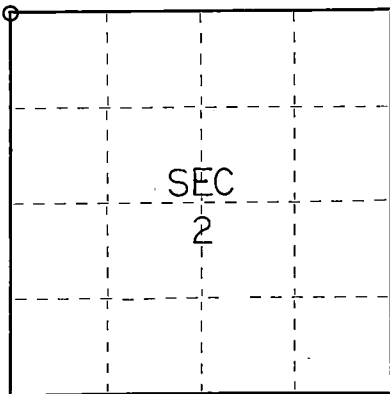
43613340012

FORM 985 H. C. MILLER CO., MILWAUKEE

State of Wisconsin }
County of Forest } ss.

I, Thomas R. Arnott, do hereby certify that on the 18th day of December, 1975, I found evidence of the section corner of sections 2, 3, 34 & 35 Township 35 & 36, North, Range 13 E, Fourth Principal Meridian, as described hereon; and that from this evidence I established a new monument and accessories as described hereon to perpetuate the original location of this corner.

Resident witnesses:



○ = Corner monument restored.

CERTIFIED LAND CORNER RESTORATION

Index No. A - 17

History of original corner establishment:

| | | | | |
|----------|----|------|----|------|
| Hemlock | 12 | N45E | 30 | Lks. |
| y. Birch | 16 | N30W | 44 | Lks. |
| Sugar | 12 | S75W | 43 | Lks. |
| Sugar | 12 | S50E | 15 | Lks. |

Description of corner evidence found:


2" iron pipe 5' long with brass cap set by C.E. Walker in 1938

Description of monument and accessories I established to perpetuate the original location of this corner.

Left monument set by Walker

Ties:

| | | | | |
|-------|----|------|-------|------|
| Maple | 12 | S44E | 17.70 | feet |
| Maple | 10 | S30W | 41.35 | feet |
| Maple | 8 | S87W | 24.90 | feet |



Dated at Crandon, Wis., this 8th day of January, 1976.

Signature Thomas R. Arnott Title Surveyor Registration No S-887
(County Surveyor, Registered Land Surveyor, or other duly authorized official)

Office of Register of Deeds, County of Forest, I hereby certify that the within instrument was filed in this office for record on the 8th day of January, 1976 at 11 o'clock A. M.

Eugene Staszny
(Register of Deeds)

Document Number

108519

By _____ Deputy

43613340000

State of Wisconsin }
County of Forest } ss.

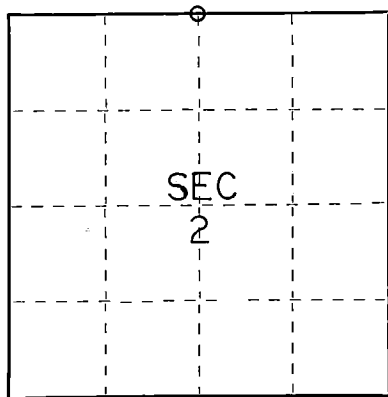
I, Thomas R. Arnott, do hereby certify that on the 27th day of December, 1975, I found evidence of the 1/4 corner of sections 2 & 35 Township 35 & 36, North, Range 13 E, Fourth Principal Meridian, as described hereon; and that from this evidence I established a new monument and accessories as described hereon to perpetuate the original location of this corner.

Resident witnesses:

.....

.....

.....



○ = Corner monument restored.

CERTIFIED LAND CORNER RESTORATION

Index No. A-19

History of original corner establishment:

| | | | |
|----------|----|------|---------|
| Y. Birch | 12 | N58W | 31 Lks. |
| Hemlock | 24 | S20W | 5 Lks. |

Description of corner evidence found:


2" iron pipe 5' long with brass cap set by C.E. Walker in 1938

Description of monument and accessories I established to perpetuate the original location of this corner.

Left monument set by Walker

Ties:

| | | | |
|-------|---|------|------------|
| Maple | 8 | N56W | 12.66 feet |
| Maple | 8 | N79E | 30.56 feet |



Dated at Crandon, Wis., this 8th day of January, 1976.

Signature Thomas R. Arnott Title Surveyor Registration No. S-887
(County Surveyor, Registered Land Surveyor, or other duly authorized official)

Office of Register of Deeds, County of Forest, I hereby certify that the within instrument was filed in this office for record on the 8th day of January, 1976 at 11 o'clock A. M.

Eugene Stutzman (Register of Deeds) Document Number 108520

By..... Deputy

4361335420

CERTIFIED LAND CORNER RESTORATION

Index No. A4-21

State of Wisconsin } ss.
 County of Forest

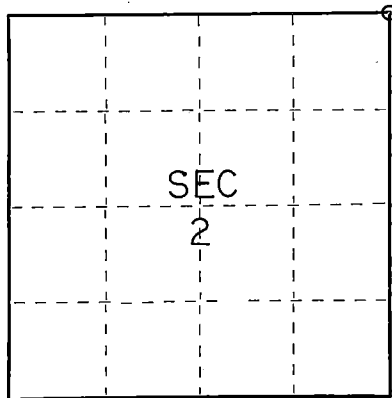
I, Thomas R. Arnott, do hereby
 certify that on the 22nd day
 of January, 1976, I found
 evidence of the section
 corner of sections 1, 2, 35, & 36
 Township 35 & 36, North, Range
13 E, Fourth Principal Meridian,
 as described hereon; and that from this evidence
 I established a new monument and accessories
 as described hereon to perpetuate the original
 location of this corner.

Resident witnesses:

.....

.....

.....




○ = Corner monument restored.

History of original corner establishment:

| | | | |
|---------|----|------|---------|
| Tamarac | 12 | N70E | 47 Lks. |
| Tamarac | 14 | N70W | 13 Lks. |
| Tamarac | 15 | S6W | 27 Lks. |
| Tamarac | 12 | S65E | 11 Lks. |

Description of corner evidence found:

2" iron pipe 5' long with brass cap set by C.E. Walker in 1938



Description of monument and accessories I established to perpetuate the original location of this corner.

Left monument set by Walker

Ties:

| | | | |
|-----------|---|------|------------|
| Tamarac | 6 | N66W | 10.67 feet |
| Tamarac | 8 | S42W | 6.30 feet |
| B. Spruce | 6 | N63E | 20.92 feet |

Dated at Crandon, Wis., this 23rd day of January, 1976.

Signature Thomas R. Arnott Title Surveyor Registration No. S-887
 (County Surveyor, Registered Land Surveyor, or other duly authorized official)

Office of Register of Deeds, County of Forest, I hereby certify that the within
 instrument was filed in this office for record on the 23rd day of January, 1976
 at 3 o'clock P. M.

Eugene Staszynski
 (Register of Deeds)

Document Number

108631

By _____ Deputy

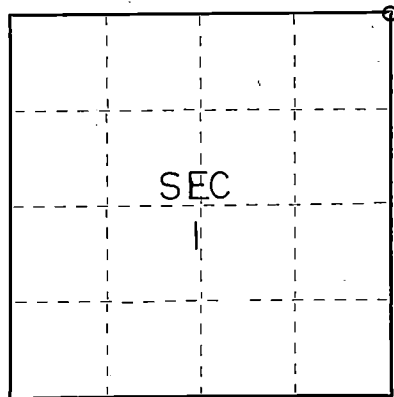
43613350000

State of Wisconsin }
County of Forest } ss.

I, Thomas R. Arnett, do hereby
certify that on the 20th day
of January, 1976, I found
evidence of the section
corner of sections 1, 6, 31, & 36
Township 35 & 36, North, Range
13 & 14 E, Fourth Principal Meridian,
as described hereon; and that from this evidence
I established a new monument and accessories
as described hereon to perpetuate the original
location of this corner.

Resident witnesses:

.....
.....
.....



○ = Corner monument restored.

CERTIFIED LAND CORNER RESTORATION

Index No. A-25

History of original corner establishment:

| | | | |
|---------|----|------|---------|
| Hemlock | 12 | N58E | 10 Lks. |
| Hemlock | 12 | N25W | 41 Lks. |
| Sugar | 12 | S65W | 38 Lks. |
| Hemlock | 10 | S15E | 25 Lks. |

Description of corner evidence found:


2" iron pipe 5' long with brass cap set by G. E. Walker in 1938

Description of monument and accessories I established to perpetuate the original location of this corner.

Left monument set by walker

Ties:

| | | | |
|-------|---|------|------------|
| Maple | 6 | N54W | 10.65 feet |
| Maple | 6 | S24E | 20.83 feet |
| Maple | 6 | S35W | 14.92 feet |



Dated at Crandon, Wis., this 23rd day of January, 1976.

Signature Thomas R. Arnett Title Surveyor Registration No. S-887
(County Surveyor, Registered Land Surveyor, or other duly authorized official)

Office of Register of Deeds, County of Forest, I hereby certify that the within
instrument was filed in this office for record on the 23rd day of January, 1976
at 3 o'clock P. M.

Eugene Stetson
(Register of Deeds)

Document Number 108632

By _____ Deputy

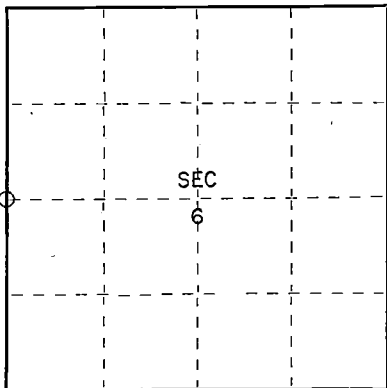
436 13360000

State of Wisconsin }
County of Forest } ss.

I, Thomas R. Arnett, do hereby
certify that on the 18th day
of September, 1975, I found
evidence of the 1/4
corner of Section 1 & 6
Township 34 3535, North, Range
12 - 13 E., Fourth Principal Meridian,
as described hereon; and that from this evidence
I established a new monument and accessories
as described hereon to perpetuate the original
location of this corner.

Resident witnesses:

Herbert Wagoner



○ = Corner monument restored.

CERTIFIED LAND CORNER RESTORATION


Index No. 0-11

History of original corner establishment:

| | | | |
|-------|----|------|---------|
| Aspen | 12 | N40W | 22 Lks. |
| Aspen | 10 | S48E | 36 Lks. |

Description of corner evidence found:

1" iron pipe found in road



Description of monument and accessories I established to perpetuate the original location of this corner.

Ties:

| | | |
|---------------------------------|-------|-------------|
| Forest County aluminum monument | S62E | 24.90 feet |
| SW cor house foundation | N49½E | 106.70 feet |
| power pole (3512-1R12) | S63W | 42.69 feet |

Dated at Crandon, Wis., this 30th day of October, 1975.

Signature Thomas R. Arnett Title Land Surveyor Registration No. S-887
(County Surveyor, Registered Land Surveyor, or other duly authorized official)

Office of Register of Deeds, County of Forest, I hereby certify that the within
instrument was filed in this office for record on the 30th day of October, 1975
at 3 o'clock P. M.

Eugene Stutzman Document Number 108113
(Register of Deeds)

By _____ Deputy

43512012000

State of Wisconsin

County of FOREST

ss. RESTORATION OF LOST ORIGINAL GOVERNMENT SURVEY CORNER.

I NEAL SPERHAKE, do hereby certify that on the SECOND day of SEPTEMBER, 19 64, I established the QUARTER SECTION CORNER BETWEEN SECTIONS 4 AND 5, TOWNSHIP 35 NORTH, RANGE 13 EAST, Fourth Principal Meridian, as described hereon.

History: This corner was established during the original survey of this township, as noted in the original field notes for the original survey of T35N-R13E, 4th. p.m.

Description of monument and accessories I established to perpetuate the location of this corner:

At the point determined for the location of the corner I emplaced a:

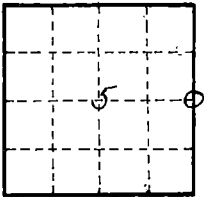
GALVANIZED IRON PIPE, THREE FEET LONG, ONE INCH IN DIAMETER, WITH ALUMINUM CAP DENOTED AS, "KIMBERLY CLARK CORP. T35N $\frac{1}{4}$ BTWN. 5 & 4 R13E SPERHAKE RLS 463 9/2/64."

The pipe is witnessed by:

Oak 9 N 48° E 19 links. (SCRIBED $\frac{1}{4}$ S 4 NBT).

W. Birch 9 S 58° W 24 links. (SCRIBED $\frac{1}{4}$ S 5 NBT).

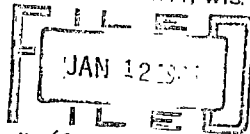
Description as to how corner was located: No evidence of the original corner is present. Thus, set by proportionate measurement. The section corners $\frac{1}{2}$ mile north and south, respectively, have been previously established with a distance between them of 75.03 chains. The original length of the line between 4 and 5 was 75.60 chains. The original length of the line between the corner of 4, 5, 8, 9 and the quarter corner between 4 and 5 was 40 chains. Thus, set the quarter corner 39.71 chains north of the corner of 4, 5, 8, 9, 35.32 chains south of the corner of 32, 33, 4, 5, and on a straight line between them.



O = Corner monument restored

89576

REGISTERED OFFICE
FOREST COUNTY, WIS.



11 10 0'clock 11
Anna Peterson Register of Deeds

Resident witnesses

Dated at Crandon, Wisconsin, this 12th day of January, 1965

Signature Neal Sperhake

Title Registered Land Surveyor Registration No. 463

Office of Forest County of Wisconsin,
I hereby certify that the within instrument was filed in the
Register of Deeds Office on the 12th day of January
1965, and was filed in Book No. signed and Page No. sworn to
of County Records. before me.

Surveyor's Seal

Signature Anna Peterson Title Notary Public

4351305 2000

Index No. 69

Document Number

180134

U.S. PUBLIC LAND SURVEY MONUMENT RECORD

(As Required by WI Adm. Code)

History of original corner establishment and subsequent restorations and descriptions of any record, monument, occupational, testimonial or other evidence considered:

1865 - James Nowlin, set original corner post and made the following B.T.'s:

Sugar, 12", S 86° E, 20 lks., 13.20 feet;
Lind, 7", N 78° W, 15 lks., 9.90 feet.

2003 - I found a 3" X 48" iron pipe in a mound of stone. The iron pipe had been used by local surveyors as the 1/4 corner. I accepted the iron pipe as the best possible evidence of the 1/4 corner position. I replaced the iron pipe with a 2" X 30" Forest County Aluminum Pipe Monument and made 4 new B.T.'s as shown below.

Corner was: (Check All That Apply)

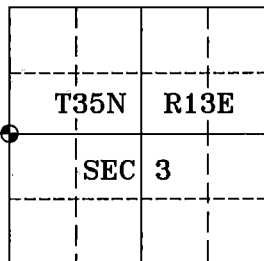
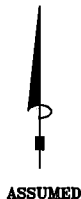

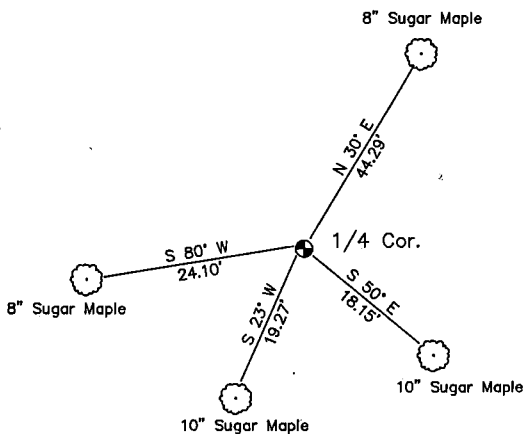
- ☒ Restored through acceptance of an obliterated evidence location.
- ☒ Restored through acceptance of a found perpetuated location.
- ☐ Considered a lost corner and reestablished through lost corner proportionate methods (include a plan view drawing showing distances and directions to other Public Land Survey Corners used for proportioning and determining the corner location).
- ☐ Restored or reestablished in a location that differs from a previous restoration or reestablishment (include a plan view drawing and indicate what was set and/or found).

Describe the monument and accessories used to perpetuate the location of this corner (include a plan view drawing and indicate what was set and/or found).

LEGEND:

- Set 2" X 30" Aluminum Pipe Monument

Note: All distances are taken to nail in side of tree.



I, Michael A. Trembl, RLS (type or print name) certify that the corner location shown on this record was determined by me or under my direction and control and that this U.S. Public Land Survey Monument Record is correct and complete to the best of my knowledge and belief.

Signature: Michael A. Trembl Date: 6/16/03

The West Quarter corner of Section 3 T. 35 N., R. 13 E. Forest County, WI

Index No. C-13

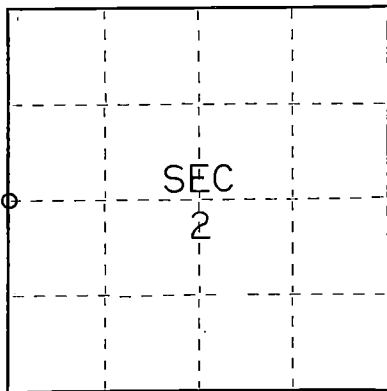
43513042000

C-13

State of Wisconsin }
County of Forest } ss.

I, Thomas R. Arnott, do hereby
certify that on the 22nd day
of December, 1975, I found
evidence of the 1/4
corner of sections 2 & 3
Township 35, North, Range
13 E, Fourth Principal Meridian,
as described hereon; and that from this evidence
I established a new monument and accessories
as described hereon to perpetuate the original
location of this corner.

Resident witnesses:



○ = Corner monument restored.

CERTIFIED LAND CORNER RESTORATION

Index No.

C-17


History of original corner establishment:

Original subdivision by James Nowlin Sept. 11 - Sept 21, 1865

| | | | |
|-------|----|------|---------|
| Sugar | 10 | S40E | 3 Lks. |
| Sugar | 8 | N29W | 37 Lks. |

Description of corner evidence found:

1 1/4" iron pipe set by Walker



Description of monument and accessories I established to perpetuate the original location of this corner.

Replaced iron pipe with new Forest County Aluminum monument

Ties:

| | | | |
|-------|----|------|------------|
| Maple | 10 | N43E | 15.91 feet |
| Maple | 14 | N52W | 29.93 feet |

Dated at Crandon, Wis., this 8th day of January, 1976

Signature Thomas R. Arnott Title Surveyor Registration No. S-887
(County Surveyor, Registered Land Surveyor, or other duly authorized official)

Office of Register of Deeds, County of Forest, I hereby certify that the within
instrument was filed in this office for record on the 8th day of January, 1976
at 11 o'clock A.M.

Eugene Stating Document Number 108521
(Register of Deeds)

By _____ Deputy

43513032000

State of Wisconsin }
County of Forest } ss.

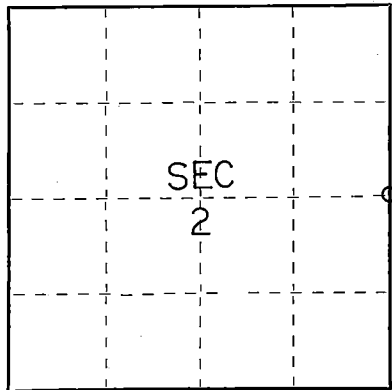
I, Thomas R. Arnett, do hereby certify that on the 22nd day of January, 1976, I found evidence of the 1/4 corner of sections 1 & 2 Township 35, North, Range 13, E, Fourth Principal Meridian, as described hereon; and that from this evidence I established a new monument and accessories as described hereon to perpetuate the original location of this corner.

Resident witnesses:

.....

.....

.....



○ = Corner monument restored.

CERTIFIED LAND CORNER RESTORATION

Index No. C-21

History of original corner establishment:

Original subdivision by James Nowlin Sept. 11 - Sept. 21, 1865

| | | | |
|-------|----|------|---------|
| Fir | 7 | N34E | 12 Lks. |
| Sugar | 40 | S66W | 10 Lks. |

Description of corner evidence found:


2" iron pipe 5' long with brass cap set by C.E. Walker in 1940

Description of monument and accessories I established to perpetuate the original location of this corner.

Left monument set by Walker

Ties:

| | | | |
|-------|----|------|------------|
| Maple | 6 | S67W | 16.07 feet |
| Maple | 10 | S71E | 40.60 feet |



Dated at Grandon, Wis., this 26th day of January, 1976.

Signature Thomas R. Arnett Title Surveyor Registration No. S-887
(County Surveyor, Registered Land Surveyor, or other duly authorized official)

Office of Register of Deeds, County of Forest, I hereby certify that the within instrument was filed in this office for record on the 26th day of January, 1976 at 11 o'clock A. M.

Eugene Staszewski (Register of Deeds) Document Number 108648

By _____ Deputy

4351303 2000

State of Wisconsin }
County of Forest } ss.

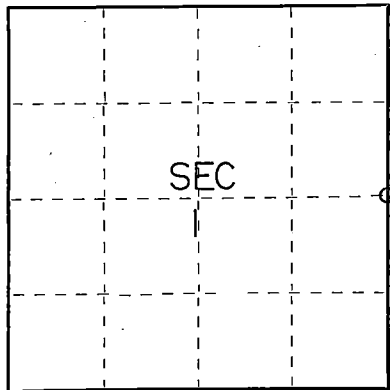
I, Thomas R. Arnott, do hereby
certify that on the 20th day
of January, 1976, I found
evidence of the 1/4
corner of Sections 1 & 6
Township 35, North, Range
13 & 14 E., Fourth Principal Meridian,
as described hereon; and that from this evidence
I established a new monument and accessories
as described hereon to perpetuate the original
location of this corner.

Resident witnesses:

.....

.....

.....



○ = Corner monument restored.

CERTIFIED LAND CORNER RESTORATION

Index No. 25

History of original corner establishment:

| | | | |
|----------|----|------|---------|
| Y. Birch | 18 | N27E | 33 Lks. |
| Hemlock | 11 | S12W | 25 Lks. |

Description of corner evidence found:


2" iron pipe 5' long with brass cap set by C.E. Walker in 1940

Description of monument and accessories I established to perpetuate the original location of this corner.

Left monument set by Walker

Ties:

| | | | |
|-------|----|------|------------|
| Mapke | 6 | N54W | 10.65 feet |
| Maple | 10 | S84W | 7.32 feet |



Dated at Crandon, Wis., this 23rd day of January, 1976.

Signature Thomas R. Arnott Title Surveyor Registration No. S-887
(County Surveyor, Registered Land Surveyor, or other duly authorized official)

Office of Register of Deeds, County of Forest, I hereby certify that the within
instrument was filed in this office for record on the 23rd day of January, 1976
at 3 o'clock P.M.

Eugene Stetson Document Number 108633
(Register of Deeds)

By _____ Deputy

4351301 2000

State of Wisconsin

County of FOREST

ss.

I, NEAL SPERHAKE, do hereby certify that on the TWENTIETH day of OCTOBER, 19 64, I established ~~the~~ a MEANDER CORNER ON THE EAST SIDE OF LAKE METONGA ON THE SOUTH SIXTEENTH LINE OF SECTION 5, TOWNSHIP 35 NORTH, RANGE 13 EAST, Fourth Principal Meridian, as described hereon.

History: There is no record of this corner having ever been previously established.

Description of monument and accessories I established to perpetuate the location of this corner:

At the point determined for the location of the corner I emplaced a:

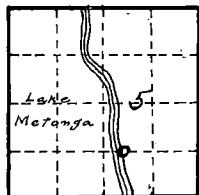
GALVANIZED IRON PIPE, THREE FEET LONG, ONE INCH IN DIAMETER, WITH ALUMINUM CAP DENOTED AS, "KIMBERLY CLARK CORP. T35N SURVEY MARKER S 1/16 LINE R13E SPERHAKE RLS 463 10/20/64."

The pipe is witnessed by:

Elm 9 S 74° E 35 links. (SCRIBED S 5 WC BT).

Maple 4 N 36° E 26 1/2 links. (SCRIBED S 5 WC BT).

Description as to how corner was located: It has been previously determined that the section

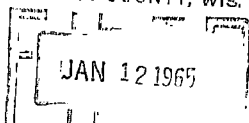


line between sections 5 and 8 is parallel to the town line between sections 32 and 5. Therefore, the south sixteen line of section 5 would also be parallel to the north and south section line. A survey line was started at the south sixteen corner between sections 4 and 5 and run west, parallel to the town line and the line between sections 5 and 8, until the high water mark of Lake Metonga was reached. At this point a new meander corner, or survey corner, was set. The distance between the south sixteen corner between sections 4 and 5 and the meander or survey corner is 33.67 chains.

O = Corner monument restored

89583

FOREST COUNTY OFFICE
FOREST COUNTY, WIS.



Anna Peterson

Resident witnesses

Dated at Grandon, Wisconsin, this 12th day of January, 1965.

Signature Neal Sperhake

Title Registered Land Surveyor Registration No. 463

~~Forest~~ Forest County ~~of~~ Wisconsin

I hereby certify that the within instrument was ~~filed for record~~ filed for record on the 12th day of January 1965, and was ~~filed in Book No.~~ filed in Book No. signed and ~~Page No.~~ Page No. sworn to ~~of County Records.~~ before me.

Surveyor's Seal

Signature Anna Peterson Title Notary Public

43513051016

Index No. 02

State of Wisconsin

County of FOREST

ss. ESTABLISHMENT OF QUARTER - QUARTER SECTION CORNER BETWEEN ORIGINAL GOVERNMENT SURVEY CORNERS.

I NEAL SPERHAKE, do hereby certify that on the SECOND day of SEPTEMBER 19 64, I established the SOUTH ONE SIXTEENTH CORNER BETWEEN SECTIONS 5 AND 4, TOWNSHIP 35 NORTH, RANGE 13 EAST, Fourth Principal Meridian, as described hereon.

History: There is no record of this corner having ever been previously established.

Description of monument and accessories I established to perpetuate the location of this corner:

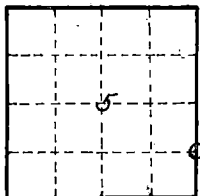
At the point determined for the location of the corner I emplaced a:

GALVANIZED IRON PIPE, THREE FEET LONG, ONE INCH IN DIAMETER, WITH ALUMINUM CAP DENOTED AS, "KIMBERLY CLARK CORP. T35N S 1/16 BTWN. 5 & 4 R13E SPERHAKE RLS 463 9/2/64."

The pipe is witnessed by:

W. Birch 4 S 88°E 31 links. (SCRIBED S 4 BT).
Oak 8 N 56°W 40½ links. (SCRIBED S 5 BT).


Description as to how corner was located: Since both the quarter corner ¼ mile north and the section corner ¼ mile south have been previously established with a distance between them of 39.71 chains, the 1/16th. corner was set 19.85½ chains from either corner and on a straight line between them.



O = Corner monument restored

89577

FOREST COUNTY, WIS.



Resident witnesses

Dated at Crandon, Wisconsin, this 12th day of January, 1965.

Signature Neal Sperhake

Title Registered Land Surveyor Registration No. 463

Office of Forest County of Wisconsin

I hereby certify that the within instrument was filed in the office of records on the 12th day of January 1965, and was filed in Book No. 463 signed and page No. 1 sworn to of County Records. before me.

Surveyor's Seal

Signature Anna Peterson Title Notary Public

43513051000

Index No. 0 9

State of Wisconsin }
County of FOREST } ss.

I NEAL SPERHAKE, do hereby certify that on the TWENTIETH day of OCTOBER, 1964, I established the CENTER OF THE SOUTHEAST QUARTER OF SECTION 5, TOWNSHIP 35 NORTH, RANGE 13 EAST, Fourth Principal Meridian,
as described hereon.

History: There is no record of this corner having ever been previously established.

Description of monument and accessories I established to perpetuate the location of this corner:

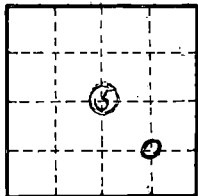
At the point determined for the location of the corner I emplaced a:

GALVANIZED IRON PIPE, THREE FEET LONG, ONE INCH IN DIAMETER, WITH ALUMINUM CAP DENOTED AS, "KIMBERLY CLARK CORP. T35N C SE $\frac{1}{4}$ SEC. 5 R13E SPERHAKE RLS 463 10/20/64."

The pipe is witnessed by:

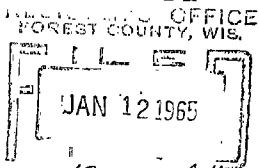
Oak 5 N 40°W 14 links. (SCRIBED S 5 BT).
Oak 5 S 86°E 15 links. (SCRIBED S 5 BT).

Description as to how corner was located: It has been previously determined that the section line between sections 5 and 8 is parallel to the town line between sections 32 and 5. Thus, the south sixteenth line of section 5 would be parallel to both section lines. Because of Lake Metonga the western half of section 5 is non-existent. Therefore, the north-south quarter line is non-existent. Thus, it must be assumed that the east sixteenth line of section 5 would be a straight line between the east sixteenth corner on the north section line and the east sixteenth corner on the south section line. The east sixteenth on the town line between sections 32 and 5 had been previously established with a distance between it and the town-line corner of 32, 33, 4, 5, of 19.96 chains. The east sixteenth between sections 5 and 8 had been previously established with a distance between it and the corner of sections 4, 5, 8, 9, of 19.42 chains. By interpolation, the position of the center of the southeast quarter would be on a line parallel with the north and south section lines, and 19.55 $\frac{1}{2}$ chains west of the south sixteenth corner between sections 4 and 5. It was so placed.



O = Corner monument
restored

89584



Resident witnesses _____

Dated at Crandon, Wisconsin, this 12th day of January, 1965.

Signature _____

Title Registered Land Surveyor Registration No. 463

Office of Forest County of Forest Wisconsin

I hereby certify that the within instrument was filed in the office of the County Recorder on the 12th day of January, 1965, and was filed in Book No. 463 signed and Page No. 1 sworn to of County Records before me.

Surveyor's Seal

Signature Anna Peterson Title Notary Public

43513051010

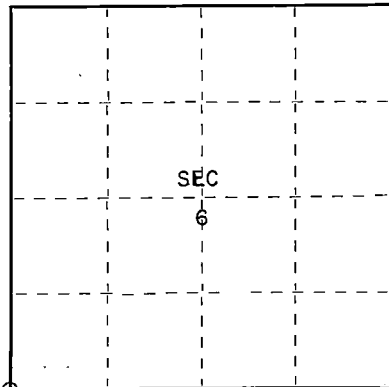
Index No. D 8

State of Wisconsin }
County of Forest } ss.

I, Thomas R. Arnott, do hereby certify that on the 18th day of September, 19 75, I found evidence of the section corner of sections 1, 6, 7 & 12 Township 35, North, Range 12 - 13 E, Fourth Principal Meridian, as described hereon; and that from this evidence I established a new monument and accessories as described hereon to perpetuate the original location of this corner.

Resident witnesses:

Herbert Wagoner



○ = Corner monument restored.

CERTIFIED LAND CORNER RESTORATION

Index No E-11

History of original corner establishment:

| | | | |
|-------|----|------|---------|
| Sugar | 10 | N56E | 16 Lks. |
| Sugar | 18 | N53W | 44 Lks. |
| Sugar | 10 | S70W | 38 Lks. |
| Sugar | 9 | S78E | 19 Lks. |

Description of corner evidence found:

5/8" iron pin 3" below road grade



Description of monument and accessories I established to perpetuate the original location of this corner.

Ties:

| | | |
|---------------------------------|-----------------------------------|------------|
| Forest County aluminum monument | N84 ¹ / ₂ E | 24.00 feet |
| Road sign post | S61W | 48.50 feet |

Dated at Crandon, Wis., this 30th day of October, 19 75.

Signature Thomas R. Arnott Title Land Surveyor Registration No. S-887
(County Surveyor, Registered Land Surveyor, or other duly authorized official)

Office of Register of Deeds, County of Forest, I hereby certify that the within instrument was filed in this office for record on the 30th day of October, 19 75 at 3 o'clock P. M.

Eugene Stutzny Document Number 108120
(Register of Deeds)

By _____ Deputy

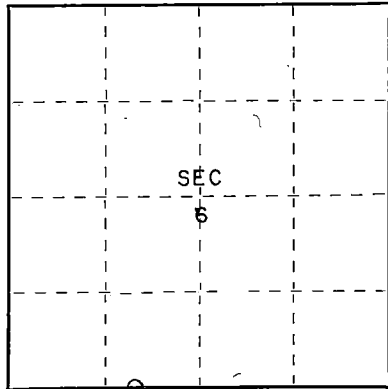
43512010000

State of Wisconsin }
County of Forest } ss.

I, Thomas R. Arnott, do hereby certify that on the 18th day of September, 1975, I found evidence of the M.C. corner of sections 6 & 7 Township 35, North, Range 13 E, Fourth Principal Meridian, as described hereon; and that from this evidence I established a new monument and accessories as described hereon to perpetuate the original location of this corner.

Resident witnesses:

Herbert Wagoner



○ = Corner monument restored.

CERTIFIED LAND CORNER RESTORATION

Index No. E-2

History of original corner establishment:

Original Subdivision by James Nowlin Sept. 11 - Sept. 21, 1865

| | | | |
|----------|----|-------|---------|
| W. Birch | 12 | N30 W | 15 Lks. |
| Hemlock | 10 | S69W | 35 Lks. |

Description of corner evidence found:


1 3/4" iron pipe found

Description of monument and accessories I established to perpetuate the original location of this corner.

Set new Forest County aluminum monument

Ties:

| | | | |
|----------------|-----|------|------------|
| W. Birch | 16" | N3W | 8.26 feet |
| SE cor cottage | | N52W | 19.48 feet |
| W. Birch | 12" | S39W | 5.66 feet |



Dated at Crandon, Wis., this 30th day of October, 1975

Signature Thomas R. Arnott Title Land Surveyor Registration No. S-887
(County Surveyor, Registered Land Surveyor, or other duly authorized official)

Office of Register of Deeds, County of Forest, I hereby certify that the within instrument was filed in this office for record on the 30th day of October, 1975 at 3 o'clock P. M.

Eugene Stetson
(Register of Deeds)

Document Number 108121

By _____ Deputy

43513060028

State of Wisconsin
County of FOREST

RESTORATION OF LOST ORIGINAL GOVERNMENT SURVEY CORNER. THIS CORNER
ss. CAN ALSO BE DESCRIBED AS: "THE MEANDER CORNER ON THE EAST SIDE OF
LAKE METONGA BETWEEN SECTIONS 5 AND 8, T35N-R13E, 4th. P.M.

I NEAL SPERHAKE, do hereby certify that on the SECOND day of SEPTEMBER
19 64, I established the SOUTHWEST MEANDER CORNER OF SECTION 5, TOWNSHIP 35 NORTH, RANGE 13
EAST, Fourth Principal Meridian,
as described hereon.

History: This corner was established during the original survey of this township, as noted in the
original field notes for the original survey, of T35N-R13E, 4th. p.m.

Description of monument and accessories I established to perpetuate the location of this corner:

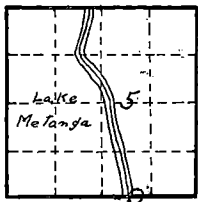
At the point determined for the location of the corner I emplaced a:

GALVANIZED IRON PIPE, THREE FEET LONG, ONE INCH IN DIAMETER, WITH ALUMINUM CAP DENOTED AS,
"KIMBERLY-CLARK CORP. T35N MC BTWN. 5 & 8 R13E SPERHAKE RLS 463 9/2/64."

The pipe is witnessed by:

W. Birch 8 N 26°W 9½ links. (SCRIBED S 5 MC NBT).
W. Birch 8 S 10°W 18 links. (SCRIBED S 8 MC NBT).

Description as to how corner was located: No evidence of the original corner is present. The
corner of 4, 5, 8, 9, and the town line corner of 4 and 5 had been
previously established, as had the town line between sections 32 and 5.
Lacking any further evidence to work from, a line was run westward from
the corner of 4, 5, 8, 9, to Lake Metonga, parallel to the town line.
At a point 26.21 chains west of the corner of 4, 5, 8, 9, the center of
the Soo Line Railroad track was intercepted. Assuming the town line to
be on a due east-west bearing, the line between sections 5 and 8, being
run parallel to the town line, can also be assumed to be on a due east-
west bearing. With relation to these lines, the railroad is running at
a bearing of N 9°57'W. Through its entire distance in section 5, the
railroad is in a perfectly straight line. The interception of the line
running westward from the corner of 4, 5, 8, 9, and the railroad is at
a point 5,026 feet south of the intersection of the railroad and the
town line. I have obtained from the Soo Line Railroad a survey map of
the line at this particular point which was made at the time the railroad
was built around 1900. I have used this map considerably in retracement
surveys in both towns 34 and 35 north, and found it to be very accurate
with reference to original survey corners, whenever original evidence
is still present. I can only assume that if this map is accurate with
relation to original corners which are still present, it is just as
accurate with reference to original corners which were present over
sixty years ago at the time of the construction of the railroad, but
which have disappeared since. This map shows that the intersection of
the centerline of the railroad and the section line between 5 and 8 is
exactly 5,032 feet south of the intersection of the centerline of the
(continued on back)



O = Corner monument
restored

89581

FOREST COUNTY, WIS.
JAN 12 1965
OFFICE

Resident witnesses

Dated at Crandon, Wisconsin, this 12th
day of January, 1965.

Signature Neal Sperhake

Title Registered Land Surveyor Registration No. 463

~~Office of~~ Forest County ~~of~~ Wisconsin

I hereby certify that the within instrument was ~~filed on the~~
~~office records~~ on the 12th day of January
1965, and was ~~filed in Book No.~~ signed and pages sworn to
~~of County Records~~ before me.

Surveyor's Seal

Signature Anna Peterson Title Notary Public

43513650012

Index No.

railroad and the town line between sections 32 and 5. At this point then, a decision had to be reached as to whether the section line between 5 and 8 was parallel to the town line, or should, at the intersection of the railroad, be dropped six feet further south to conform with the railroad map. Since a difference of opinion of six feet in meridional distance after almost a mile and three quarters of survey line had been run over rough terrain (the town line, the line between 4 and 5, and 26.21 chains of the line between 5 and 8) is of not much consequence, and since there are valid arguments that perhaps a railroad survey of sixty years ago might not have been run to the accuracy that a present day survey has been run (I refer here not to the actual linear length of the railroad line, which probably was run very precisely, but to the tying in to government corners a mile apart, and over a quarter mile in one case, and a half a mile in another case, east of the railroad) I have decided that in the best interests to accept the premise that the line between 5 and 8 should be parallel to the town line. The survey line, on the line between 5 and 8, was continued west then to what appears to have been the high water mark of Lake Metonga for many years. This distance between the corner of 4, 5, 8, 9, and the high water mark of Lake Metonga is 27.23 chains. I have assumed that this high water mark was the point picked in the original survey on which to establish the meander corner. This is open to argument too, since the establishment of a road on the lake shore could conceivably have disrupted the original high water mark. The original distance for this line was 27.90 chains. I do not believe that this difference of 67 links, between the original length of the line between 5 and 8 and the present measurement, is significant. I have, therefore, placed the meander corner on the present high water mark of Lake Metonga at a point 27.23 chains west of the corner of 4, 5, 8, 9, on a line that is parallel to the town line.

State of Wisconsin

County of FOREST

ss. ESTABLISHMENT OF QUARTER - QUARTER SECTION CORNER BETWEEN ORIGINAL GOVERNMENT SURVEY CORNERS.

I NEAL SPERHAKE, do hereby certify that on the TWENTIETH day of OCTOBER, 19 64, I established the EAST ONE SIXTEENTH CORNER BETWEEN SECTIONS 5 AND 8, TOWNSHIP 35 NORTH, RANGE 13 EAST, Fourth Principal Meridian, as described hereon.

History: There is no record of this corner having ever been previously established.

Description of monument and accessories I established to perpetuate the location of this corner:

At the point determined for the location of the corner I emplaced a:

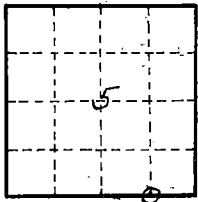
GALVANIZED IRON PIPE, THREE FEET LONG, ONE INCH IN DIAMETER, WITH ALUMINUM CAP DENOTED AS, "KIMBERLY CLARK CORP.: T35N E 1/16 BTWN. 5 & 8 R13E SPERHAKE RLS 463 10/20/64."

The pipe is witnessed by:

W. Birch 3 N 60°W 9 links. (SCRIBED S 5 BT).


W. Birch 3 S 58°E 13½ links. (SCRIBED S 8 BT).

Description as to how corner was located: The corner of sections 4, 5, 8, 9, and the meander corner on the east side of Lake Metonga between sections 5 and 8 have been previously established with a distance between them of 27.23 chains. The original distance between these corners was 27.90 chains. Since the original distance between the corner of sections 4, 5, 8, 9, and the E 1/16th. between sections 5 and 8 was 20.00 chains, proportionately the corner would be 19.42 chains west of the corner of sections 4, 5, 8, 9, and 7.81 chains east of the meander corner and on a straight line between the two previously established corners. I have so placed the sixteenth corner.



O = Corner monument restored

89582



Resident witnesses

Dated at Grandon, Wisconsin, this 12th day of January, 1965

Signature Neal Sperhake

Title Registered Land Surveyor Registration No. 463

Office of Forest County Wisconsin

I hereby certify that the within instrument was filed for record on the 12th day of January 1965, and was filed in Book No. 12 signed and Page No. 1 sworn to of County Records. before me.

Surveyor's Seal

Signature Anna Peterson Title Notary Public

43513050010

Index No. m co

State of Wisconsin

County of FOREST

ss. RESTORATION OF LOST ORIGINAL GOVERNMENT SURVEY CORNER.

I, NEAL SPERHAKE, do hereby certify that on the SECOND day of SEPTEMBER, 19 64, I established the found the NORTHWEST SECTION CORNER OF SECTION 9, TOWNSHIP 35 NORTH, RANGE 13 EAST, Fourth Principal Meridian. as described hereon.

History: This corner was established during the original survey of this township, as noted in the original field notes for the original survey of T35N-R13E, 4th. p.m.

Description of monument and accessories I established to perpetuate the location of this corner:

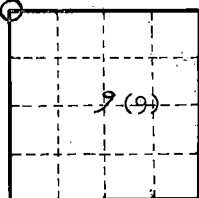
At the point determined for the location of the corner I found emplaced a:

GALVANIZED IRON PIPE, FIVE FEET LONG, TWO INCHES IN DIAMETER, WITH BRASS CAP DENOTED AS, "FOREST COUNTY FOREST CROP SURVEY T35N-R13E SEC. COR 5, 4, 8, 9 C.E. WALKER 8/1/1940."

The pipe is witnessed by:

W. Birch 4 N 54°E 40 links. (SCRIBED S 4 NBT).
W. Birch 8 N 64°W 37 links. (SCRIBED S 5 NBT).
W. Ash 7 S 8°W 28½ links. (SCRIBED S 8 NBT).
W. Birch 4 S 64°E 55½ links. (SCRIBED S 9 NBT).

Description as to how corner was located: There has been no question of Walker's corner being correct. However, no record of his survey has been located, and in order to substantiate the position of the corner for recording, the section line between 4 and 5 was run, as was the section line between 5 and 8, westward to Lake Metonga. The townline corner of 4 and 5 had been previously located. The original length of the line between 4 and 5 was 75.60 chains. The actual distance between the town line corner of 4 and 5, and the corner in question is 75.03 chains. This difference of 57 links in a mile is compatible with findings from retracement surveys in this vicinity. The original length of the line between 5 and 8 from the corner of 4, 5, 8, 9, to the meander corner on the east side of Lake Metonga was 27.90 chains. The actual distance is 27.23 chains. This difference of 67 links is relatively greater than the difference that was noted on the line between 4 and 5, but this probably could be interpreted as being a discrepancy between where the original high water mark of the lake was over 100 years ago, and where it is thought today that it was. All in all, the discrepancy in measurements between the original survey and present measurements is not, in my opinion, of significance. I believe that Walker's positioning of the corner of 4, 5, 8, 9, is either at the site of the original corner, or as close as any retracement survey, lacking original evidence, could place it. I have accepted it, re-witnessed it, and recorded it.



O = Corner monument restored

89585

Resident witnesses

Dated at Crandon, Wisconsin, this 12th day of January, 19 65.

Signature Neal Sperhake

Title Registered Land Surveyor Registration No. 463


Office of Forest County of Wisconsin

I hereby certify that the within instrument was ~~FILED~~ INDEXED on the 12th day of January 1965, and was ~~FILED~~ INDEXED Book No. signed and Page No. sworn to of County Records before me.

Signature Anna Peterson Title Notary Public

43513050000

Surveyor's Seal

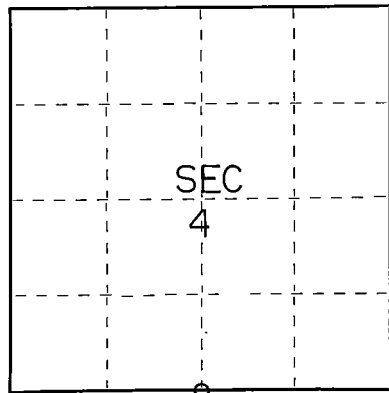


Index No. 13

State of Wisconsin }
County of Forest } ss.

I, Thomas R. Arnott, do hereby
certify that on the 7th day
of January, 1976, I found
evidence of the 1/4
corner of sections 4 & 9
Township 35, North, Range
13 E, Fourth Principal Meridian,
as described hereon; and that from this evidence
I established a new monument and accessories
as described hereon to perpetuate the original
location of this corner.

Resident witnesses: ..



○ = Corner monument restored.

CERTIFIED LAND CORNER RESTORATION

Index No. E-11


History of original corner establishment:

Original Subdivision by James Nowlin Sept. 11 - Sept 21, 1865 ⁷

| | | | |
|---------|----|------|---------|
| Hemlock | 14 | N61W | 35 Lks. |
| Hemlock | 10 | S36E | 15 Lks. |

Description of corner evidence found:

2" iron pipe 5' long with brass cap set by C.E. Walker in 1940



Description of monument and accessories I established to perpetuate the original location of this corner:

Left monument set by Walker

Ties:

| | | | |
|-------|---|------|------------|
| Maple | 8 | N4W | 37.15 feet |
| Maple | 8 | S80W | 36.30 feet |

Dated at Crandon, Wis., this 9th day of January, 1976.

Signature Thomas Arnott Title Surveyor Registration No. S-887
(County Surveyor, Registered Land Surveyor, or other duly authorized official)

Office of Register of Deeds, County of Forest, I hereby certify that the within
instrument was filed in this office for record on the 9th day of January, 1976
at 11 o'clock A. M.

Eugene Staszny
(Register of Deeds)

Document Number 108530

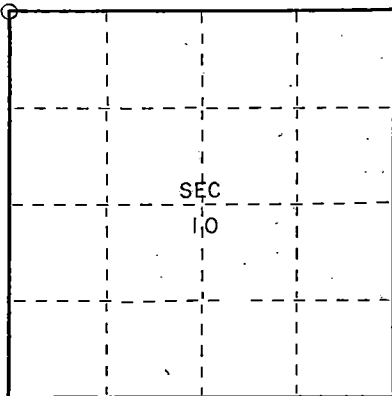
By _____ Deputy

State of Wisconsin }
County of Forest } ss.

I Thomas R. Arnott, do hereby
certify that on the 25th day
of September, 1975, I found
evidence of the section
corner of sections 3, 4, 9 & 10
Township 35, North, Range
13 E, Fourth Principal Meridian,
as described hereon; and that from this evidence
I established a new monument and accessories
as described hereon to perpetuate the original
location of this corner.

Resident witnesses:

Herbert Wagoner



○ = Corner monument restored.

CERTIFIED LAND CORNER RESTORATION

Index No. E-13

History of original corner establishment:

Original subdivision by James L. Nowlin

Sept. 11 - Sept. 21, 1865

| | | | |
|--------|----|------|---------|
| Tamarc | 9 | N13E | 20 Lks. |
| Tamarc | 10 | N34W | 20 Lks. |

Description of corner evidence found:


2" iron pipe 5' long with brass cap offset 24.50 feet north set
by C.E. Walker in 1940

Description of monument and accessories I established to perpetuate the original location of this corner.

Left monument set by Walker
set 1 1/4" iron pipe at location of corner 2" below road grade

Ties:

| | | |
|------------------------|-------|-------------|
| Walker monument | North | 24.50 feet |
| power Pole (3513-4R15) | S84W | 123.70 feet |
| road sign | S52W | 75.92 feet |



Dated at Crandon Wis., this 29th day of October

Signature Thomas R. Arnott Title Land Surveyor Registration No. S-887
(County Surveyor, Registered Land Surveyor, or other duly authorized official)

Office of Register of Deeds, County of Forest, I hereby certify that the within
instrument was filed in this office for record on the 29th day of October, 1975
at 1 o'clock P. M.

Eugene Stetson
(Register of Deeds)

Document Number 108088

By _____ Deputy

43513040000

232899

REGISTER OF DEEDS
RECEIVED FOR RECORD

JAN 08 2020

Time: 10:00 A.M.
Vol: Corner Restoration
Page Number: E-13

U.S. PUBLIC LAND SURVEY MONUMENT RECORD

NOTE: This form is intended and designed to fulfill all requirements of Wisconsin Administrative Code, Chapter A-E 7.08 U.S. Public Land Survey Monument Record. An additional sheet may be added if necessary to conform with said requirements.

CORNER LOCATION:

Northwest Corner of Section 10
Township 35 North, Range 13 East of the 4th P.M.
Town of Lincoln, Forest County, Wisconsin

ROMPORT ID NUMBER:

43513040000

FOREST COUNTY COORDINATES:

(NAD83/2011)
N: 558,468.509
E: 846,682.153

| | | | | | |
|----|----|----|----|----|----|
| 6 | 5 | 4 | 3 | 2 | 1 |
| 7 | 8 | 9 | 10 | 11 | 12 |
| 18 | 17 | 16 | 15 | 14 | 13 |
| 19 | 20 | 21 | 22 | 23 | 24 |
| 30 | 29 | 28 | 27 | 26 | 25 |
| 31 | 32 | 33 | 34 | 35 | 36 |

T35N - R13E

HISTORY OF ORIGINAL CORNER:

ORIGINAL SURVEYOR: James L. Nowlin
DATE OF SURVEY: September 1865
ORIGINAL ACCESSORIES: 9" Tamarack, N13°E, 20 lks
10" Tamarack, N34°W, 20 lks

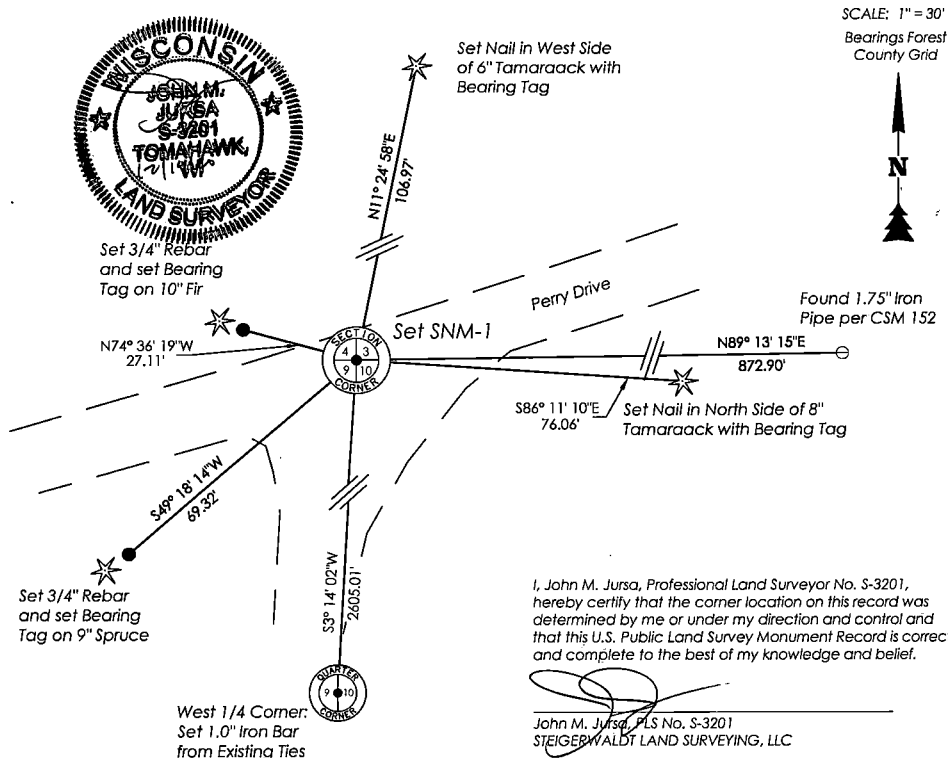
DESCRIPTION OF MONUMENT FOUND AT THIS CORNER AND IF IT WAS ACCEPTED, STATE ALL EVIDENCE (MATERIAL, TESTIMONIAL, OCCUPATIONAL, PLATS, RECORDS, OTHER MONUMENTS) USED AS A BASIS FOR ACCEPTING. IF NOT ACCEPTED OR IF NOTHING WAS FOUND, STATE EVIDENCE USED AS BASIS FOR ESTABLISHING LOCATION. IF RE-ESTABLISHED THROUGH LOST CORNER PROPORTIONATE METHODS, INDICATE ALL MONUMENTS, DISTANCES AND DIRECTIONS USED TO ESTABLISH. INDICATE TYPE OF MONUMENT AND SIGN POST FOUND OR SET.

1940 - C.E. Walker set a 2" Iron Pipe 5' long with Brass Cap offset 24.50 feet north of corner.

9/15/1975 - Thomas R. Arnott found 2" Iron Pipe set by Walker and set a 1 1/4" Iron Pipe at location of corner 2" below road grade. He also set out two additional ties.

10/29/2020 - Visited corner location and did not find evidence of monument. I found a 2" Iron Pipe laying down in swamp to north that I believe was pipe set by Walker but no position was able to be determined. I used 1.75" Iron Pipe set by Soder, S1731, and his measured distance to West 1/4 of Section 10, as shown on his CSM #152, to determine a distance/distance intersection to establish the position of corner. I set an SNM-1 at the corner location and set out new ties as shown below.

PLAN VIEW OF CORNER WITH TIES TO AT LEAST 4 WITNESS MONUMENTS. IF IN DISAGREEMENT WITH PREVIOUSLY ESTABLISHED CORNER, SHOW THE DISTANCES BETWEEN THE TWO CORNERS AND ALSO INDICATE THE TIES TO THE DISPUTED.



43513040000

E-13

JAN 08 2020

U.S. PUBLIC LAND SURVEY MONUMENT RECORD

Time: 10:00 A.M.
Vol.: Corner Renovation
Page Number: E-14

NOTE: This form is intended and designed to fulfill all requirements of Wisconsin Administrative Code, Chapter A-E 7.08 U.S. Public Land Survey Monument Record. An additional sheet may be added if necessary to conform with said requirements.

CORNER LOCATION:Meander Corner between Sections 3 & 10
Township 35 North, Range 13 East of the 4th P.M.
Town of Lincoln, Forest County, Wisconsin**ROMPORTL ID NUMBER:**

43513030029

FOREST COUNTY COORDINATES:

(NAD83/2011)

N: 558,487.992

E: 848,096.258

HISTORY OF ORIGINAL CORNER:ORIGINAL SURVEYOR: James L. Nowlin
DATE OF SURVEY: September 1865
ORIGINAL ACCESSORIES: 20" White Pine, S56°W, 40 lks
12" Cedar, N38°E, 9 lks

| | | | | | |
|----|----|----|----|----|----|
| 6 | 5 | 4 | 3 | 2 | 1 |
| 7 | 8 | 9 | 10 | 11 | 12 |
| 18 | 17 | 16 | 15 | 14 | 13 |
| 19 | 20 | 21 | 22 | 23 | 24 |
| 30 | 29 | 28 | 27 | 26 | 25 |
| 31 | 32 | 33 | 34 | 35 | 36 |

T35N - R13E

DESCRIPTION OF MONUMENT FOUND AT THIS CORNER AND IF IT WAS ACCEPTED, STATE ALL EVIDENCE (MATERIAL, TESTIMONIAL, OCCUPATIONAL, PLATS, RECORDS, OTHER MONUMENTS) USED AS A BASIS FOR ACCEPTING. IF NOT ACCEPTED OR IF NOTHING WAS FOUND, STATE EVIDENCE USED AS BASIS FOR ESTABLISHING LOCATION. IF RE-ESTABLISHED THROUGH LOST CORNER PROPORTIONATE METHODS, INDICATE ALL MONUMENTS, DISTANCES AND DIRECTIONS USED TO ESTABLISH. INDICATE TYPE OF MONUMENT AND SIGN POST FOUND OR SET.

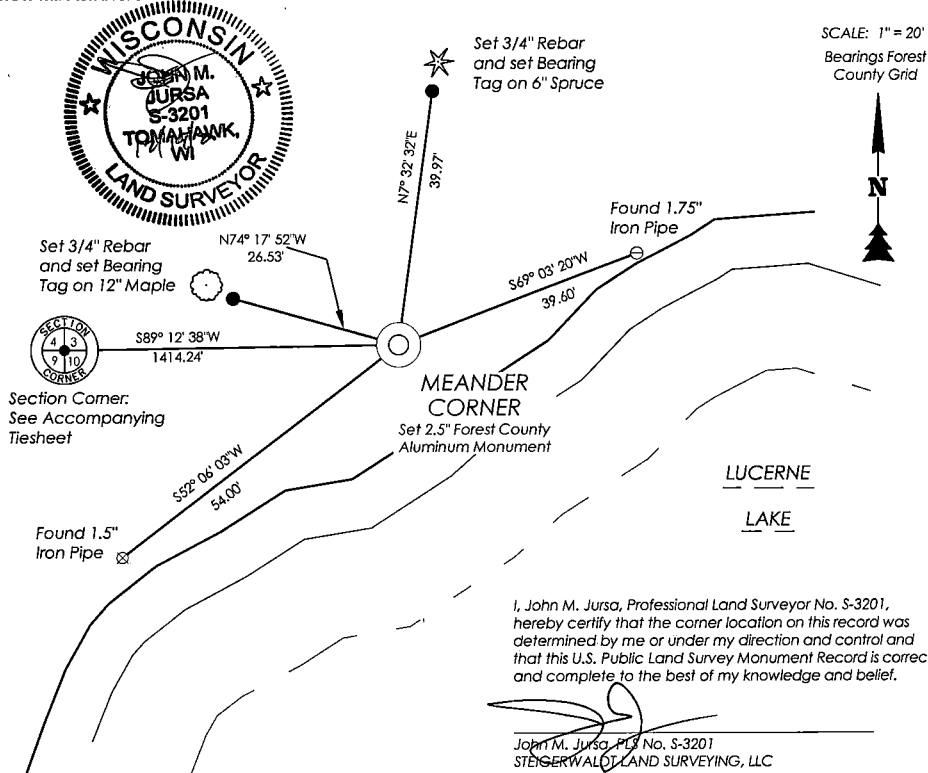
7/15/1998 - Michael A. Tremi shows an Iron Pipe for Meander Corner on CSM 139.

9/10/2008 - Michael L. Oestreich shows a 2.4" Iron Pipe for Meander Corner on Map No. 08-31

3/21/11 - Kip W. Soder shows a 2" Iron Pipe for Meander Corner on CSM 152.

10/29/2020 - Visited corner location and found a 2.5" Iron Pipe. I accepted the Pipe as the corner after measurements coincided with other monuments from maps described above. I found pipe to be damaged and replaced the pipe with a standard Forest County 2.5" X 30" long Aluminum Pipe with 3.25" Aluminum Cap. I established ties as shown below.

PLAN VIEW OF CORNER WITH TIES TO AT LEAST 4 WITNESS MONUMENTS. IF IN DISAGREEMENT WITH PREVIOUSLY ESTABLISHED CORNER, SHOW THE DISTANCES BETWEEN THE TWO CORNERS AND ALSO INDICATE THE TIES TO THE DISPUTED.



43513030029

E-14

CERTIFIED LAND CORNER RESTORATION

Index No. **E-16**

State of Wisconsin }
County of Forest } ss.

History of original corner establishment:

Original subdivision by James Nowlin Sept. 11 - Sept. 21, 1865

I, Thomas R. Arnott, do hereby
certify that on the 23rd day
of December, 1975, I found
evidence of the M.C. East side Lake Lucerne
corner of sections 3 & 10
Township 35, North, Range
13 E, Fourth Principal Meridian,
as described hereon; and that from this evidence
I established a new monument and accessories
as described hereon to perpetuate the original
location of this corner.

| | | | |
|---------|----|------|---------|
| Hemlock | 12 | N37W | 8 Lks. |
| W. Pine | 15 | S4E | 14 Lks. |

Description of corner evidence found:

2" iron pipe 5' long with brass cap set by C.E. Walker in 1940

Resident witnesses:

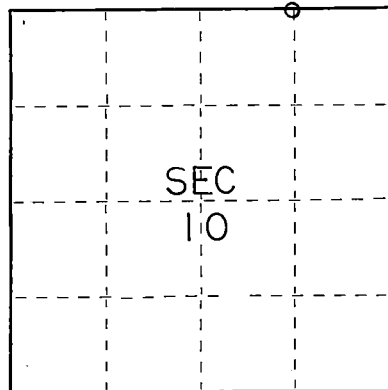
.....
.....
.....

Description of monument and accessories I established to perpetuate the original location of this corner Wis.


Left monument set by Walker

Ties:

| | | | |
|-------------------|---|------|------------|
| Cedar | 8 | N15W | 12.90 feet |
| NW cor. boathouse | | S5W | 28.70 feet |



○ = Corner monument restored.



Dated at Grandon, Wis., this 9th day of January, 1976.

Signature Thomas R. Arnott Title Surveyor Registration No. S-887
(County Surveyor, Registered Land Surveyor, or other duly authorized official)

Office of Register of Deeds, County of Forest, I hereby certify that the within
instrument was filed in this office for record on the 9th day of January, 1976
at 11 o'clock A M.

Eugene Stagnary
(Register of Deeds)

Document Number

108531

By..... Deputy

43513030010

State of Wisconsin }
County of Forest } ss.

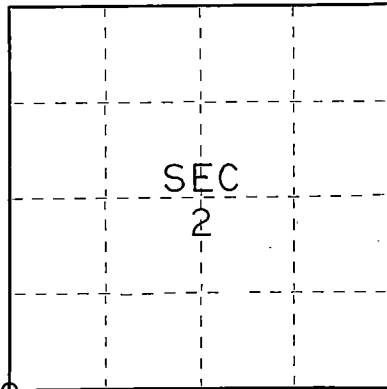
I, Thomas R. Arnott, do hereby
certify that on the 19th day
of December, 1975, I found
evidence of the section
corner of sections 2, 3, 10 & 11
Township 35, North, Range
13 E, Fourth Principal Meridian,
as described hereon; and that from this evidence
I established a new monument and accessories
as described hereon to perpetuate the original
location of this corner.

Resident witnesses:

.....

.....

.....



○ = Corner monument restored.

CERTIFIED LAND CORNER RESTORATION

Index No. E-17

History of original corner establishment:

Original subdivision by James Nowlin Sept. 11 - Sept. 21, 1865

| | | | |
|---------|----|------|---------|
| Hemlock | 12 | N59E | 23 Lks. |
| Sugar | 14 | N9W | 30 Lks. |

Description of corner evidence found:


2" iron pipe 5' long set by C.E. Walker in 1940 has brass cap

Description of monument and accessories I established to perpetuate the original location of this corner.

Left monument set by Walker

Ties:

| | | | |
|---------|----|------|------------|
| Maple | 10 | S56E | 10.72 feet |
| Maple | 12 | S20W | 8.67 feet |
| Hemlock | 10 | S77W | 23.05 feet |



Dated at Grandon, Wis., this 8th day of January, 1976.

Signature Thomas R. Arnott Title Surveyor Registration No. S-887
(County Surveyor, Registered Land Surveyor, or other duly authorized official)

Office of Register of Deeds, County of Forest, I hereby certify that the within
instrument was filed in this office for record on the 8th day of January, 1976
at 11 o'clock A M.

Eugene Stutzman
(Register of Deeds)

Document Number

108522

By _____ Deputy

43513030000

State of Wisconsin }
County of Forest } ss.

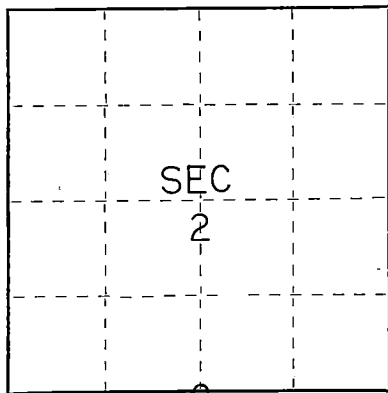
I, Thomas R. Arnott, do hereby
certify that on the 23rd day
of December, 1975, I found
evidence of the 1/4
corner of sections 2 & 11
Township 35, North, Range
13 E, Fourth Principal Meridian,
as described hereon; and that from this evidence
I established a new monument and accessories
as described hereon to perpetuate the original
location of this corner.

Resident witnesses:

.....

.....

.....



○ = Corner monument restored.

CERTIFIED LAND CORNER RESTORATION

Index No. E-19

History of original corner establishment:

Original subdivision by James Nowlin Sept. 11 - Sept 21, 1865

| | | | |
|---------|----|------|---------|
| Hemlock | 8 | N27W | 30 Lks. |
| Birch | 20 | S76E | 28 Lks. |

Description of corner evidence found:


2" iron pipe 5' long with brass cap set by G.E. Walker in 1940

Description of monument and accessories I established to perpetuate the original location of this corner.

Left monument set by Walker

Ties:

| | | | |
|-------|---|------|------------|
| Maple | 4 | S74E | 20.10 feet |
| Maple | 8 | S6W | 23.20 feet |



Dated at Crandon, Wis., this 8th day of January, 1976.

Signature Thomas R. Arnott Title Surveyor Registration No. S-887
(County Surveyor, Registered Land Surveyor, or other duly authorized official)

Office of Register of Deeds, County of Forest, I hereby certify that the within
instrument was filed in this office for record on the 8th day of January, 1976
at 11 o'clock A. M.

Eugene Stagnary
(Register of Deeds)

Document Number 108523

By..... Deputy

435 13020020

State of Wisconsin } ss.
County of Forest

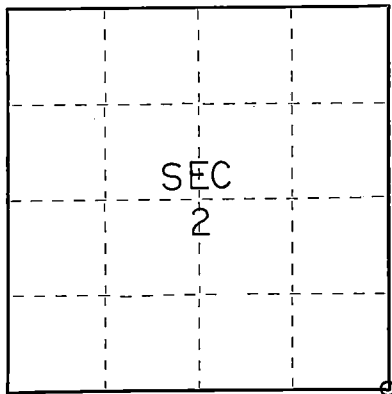
I, Thomas R. Arnott, do hereby certify that on the 22nd day of January, 1976, I found evidence of the section corner of sections 1, 2, 11 & 12 Township 35, North, Range 13 E, Fourth Principal Meridian, as described hereon; and that from this evidence I established a new monument and accessories as described hereon to perpetuate the original location of this corner.

Resident witnesses:

.....

.....

.....



○ = Corner monument restored.

CERTIFIED LAND CORNER RESTORATION

Index No. E 21

History of original corner establishment:

Original subdivision by James Nowlin Sept. 11 - Sept 21, 1865

| | | | |
|-------|----|------|---------|
| Sugar | 15 | N52W | 12 Lks. |
| Sugar | 10 | N23E | 20 Lks. |

Description of corner evidence found:


2" iron pipe 5' long with brass capp set by G.E. Walker in 1940

Description of monument and accessories I established to perpetuate the original location of this corner.

Left monument set by Walker

Ties:

| | | | |
|----------|---|------|------------|
| Y. Birch | 6 | N22W | 17.53 feet |
| Maple | 6 | S31E | 9.46 feet |
| Maple | 6 | S60W | 14.90 feet |



Dated at Crandon, Wis., this 23rd day of January, 1976.

Signature Thomas R. Arnott Title Surveyor Registration Nos 887
(County Surveyor, Registered Land Surveyor, or other duly authorized official)

Office of Register of Deeds, County of Forest, I hereby certify that the within instrument was filed in this office for record on the 23rd day of January, 1976 at 3 o'clock P. M.

Eugene Stutzman
(Register of Deeds)

Document Number

108634

By _____ Deputy

43513020000

State of Wisconsin } ss.
County of Forest

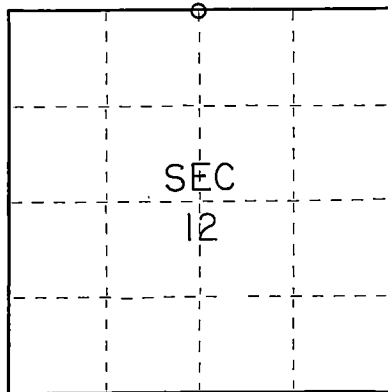
I, Thomas R. Arnott, do hereby certify that on the 22nd day of January, 1976, I found evidence of the 1/4 corner of sections 1 & 12 Township 35, North, Range 13 E, Fourth Principal Meridian, as described hereon; and that from this evidence I established a new monument and accessories as described hereon to perpetuate the original location of this corner.

Resident witnesses:

.....

.....

.....



○ = Corner monument restored.

CERTIFIED LAND CORNER RESTORATION

Index No. E 23

History of original corner establishment:

Original subdivision by James Nowlin Sept. 11 - Sept. 21, 1865

| | | | |
|-------|----|------|---------|
| Sugar | 9 | N7W | 20 Lks. |
| Sugar | 10 | S20W | 15 Lks. |

Description of corner evidence found:


2" iron pipe 5' long with brass cap set by G.E. Walker in 1940

Description of monument and accessories I established to perpetuate the original location of this corner.

Left monument set by Walker

Ties:

| | | | |
|--------|---|------|------------|
| Maple: | 8 | N74W | 26.30 feet |
| Maple | 6 | N32E | 13.08 feet |



Dated at Grandon, Wis., this 23rd day of January, 1976

Signature Thomas R. Arnott Title Surveyor Registration No. S-887
(County Surveyor, Registered Land Surveyor, or other duly authorized official)

Office of Register of Deeds, County of Forest, I hereby certify that the within instrument was filed in this office for record on the 23rd day of January, 1976 at 3 o'clock P. M.

Eugene Stutzman Document Number
(Register of Deeds)

By _____ Deputy

108635

4351361 0029

State of Wisconsin }
County of Forest } ss.

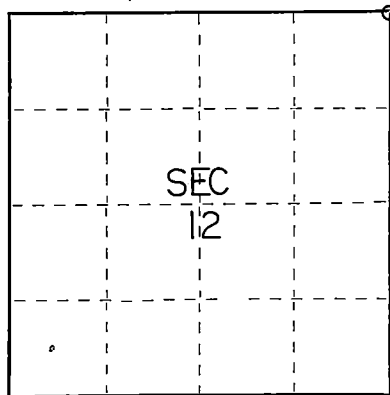
I, Thomas R. Arnott, do hereby certify that on the 20th day of January, 1976, I found evidence of the section corner of sections 1, 6, 7, & 12 Township 35, North, Range 13 & 14 E, Fourth Principal Meridian, as described hereon; and that from this evidence I established a new monument and accessories as described hereon to perpetuate the original location of this corner.

Resident witnesses:

.....

.....

.....



○ = Corner monument restored.

CERTIFIED LAND CORNER RESTORATION

Index No E 25

History of original corner establishment:

| | | | |
|----------|----|------|----------|
| Y. Birch | 10 | N52W | 75 Lks. |
| B. Ash | 12 | West | 139 Lks. |
| B. Ash | 14 | S70E | 62 Lks. |
| Y. Birch | 20 | N18E | 38 Lks. |

Description of corner evidence found:

2" iron pipe 5' long with brass cap set by C.E. Walker in 1940
Wood Post found

Description of monument and accessories I established to perpetuate the original location of this corner Wis.

Left monument set by Walker

Ties:

| | | | |
|---------|----|------|------------|
| Maple | 8 | N53W | 51.26 feet |
| Hemlock | 10 | S67E | 37.65 feet |
| Tamarac | 6 | S11W | 72.30 feet |

Dated at Grandon, Wis., this 23rd day of January, 1976


Signature Thomas R. Arnott Title Surveyor Registration No. S-887
(County Surveyor, Registered Land Surveyor, or other duly authorized official)

Office of Register of Deeds, County of Forest, I hereby certify that the within instrument was filed in this office for record on the 23rd day of January, 1976 at 3 o'clock P. M.

Eugene Stutzman Document Number
(Register of Deeds)

By _____ Deputy

108636

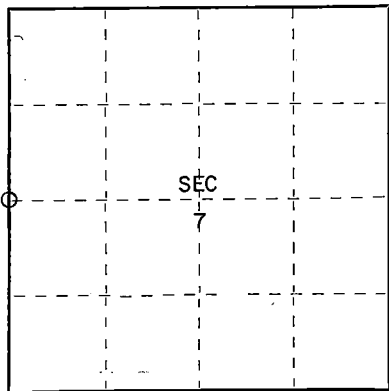


State of Wisconsin }
County of Forest } ss.

I, Thomas R. Arnott, do hereby
certify that on the 17th day
of September, 1975, I found
evidence of the 1/4
corner of sections 7 & 12
Township 35, North, Range
12 - 13 E, Fourth Principal Meridian,
as described hereon; and that from this evidence
I established a new monument and accessories
as described hereon to perpetuate the original
location of this corner.

Resident witnesses:

Herbert Wagoner



○ = Corner monument restored.

CERTIFIED LAND CORNER RESTORATION

Index No. 6-11

History of original corner establishment:

| | | | |
|------|----|------|---------|
| Lynn | 16 | N45E | 47 Lks. |
| Lynn | 16 | S39W | 34 Lks. |

Description of corner evidence found:

1/2" iron pipe found 1" below road grade



Description of monument and accessories I established to perpetuate the original location of this corner.

Ties:

| | | |
|---------------------------------|------|----------------------------|
| Forest County aluminum monument | N85E | 23.08 feet |
| Hemlock | 24" | N71E 51.65 feet |
| W. Birch | 16" | S79W 23.40 feet (BT found) |

Dated at Grandon, Wis., this 30th day of October, 1975.

Signature Thomas R. Arnott Title Land Surveyor Registration No. S-887
(County Surveyor, Registered Land Surveyor, or other duly authorized official)

Office of Register of Deeds, County of Forest, I hereby certify that the within
instrument was filed in this office for record on the 30th day of October, 1975
at 3 o'clock P. M.

Eugene Staszynski
(Register of Deeds)

Document Number 108122

By _____ Deputy

43512122440

State of Wisconsin }
County of Forest } ss.

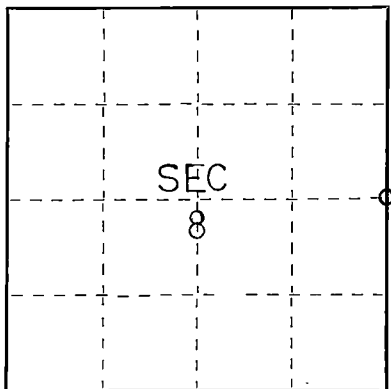
I, Thomas R. Arnoitt, do hereby certify that on the 17th day of February, 1976, I found evidence of the 1/4 corner of sections 8 & 9 Township 35, North, Range 13 E, Fourth Principal Meridian, as described hereon; and that from this evidence I established a new monument and accessories as described hereon to perpetuate the original location of this corner.

Resident witnesses:

.....

.....

.....



○ = Corner monument restored.

CERTIFIED LAND CORNER RESTORATION

Index No. 5-9

History of original corner establishment:

Original Subdivision by James Nowlin Sept. 11 - Sept. 21, 1865

| | | | |
|---------|----|------|---------|
| Hemlock | 9 | N33E | 8 Lks. |
| Hemlock | 30 | N86W | 15 Lks. |

Description of corner evidence found:

2" iron pipe 5' long with brass cap set by C.E. Walker in 1940

Description of monument and accessories I established to perpetuate the original location of this corner.

Left Monument set by Walker

Ties:

| | | | |
|----------|---|------|------------|
| Maple | 6 | N27W | 20.25 feet |
| W. Birch | 6 | N69E | 11.08 feet |
| W. Birch | 8 | S18W | 3.33 feet |



Dated at Crandon, Wis., this 18th day of February, 1976.

Signature Thomas R. Arnoitt Title Surveyor Registration No. S-887
(County Surveyor, Registered Land Surveyor, or other duly authorized official)

Office of Register of Deeds, County of Forest, I hereby certify that the within instrument was filed in this office for record on the 18th day of February, 1976 at 11 o'clock A. M.

Eugene Stutz Document Number 108268
(Register of Deeds)

By..... Deputy

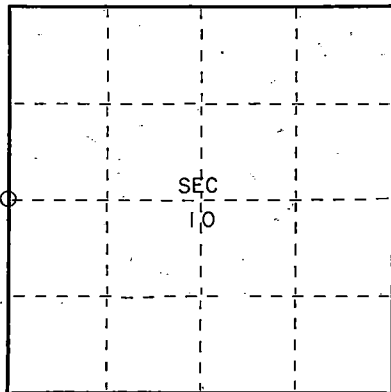
435 1308 2000

State of Wisconsin }
County of Forest } ss.

I, Thomas R. Arnott, do hereby
certify that on the 15th day
of September, 1975, I found
evidence of the 1/4
corner of sections 9 & 10
Township 35 North, Range
13 E, Fourth Principal Meridian,
as described hereon; and that from this evidence
I established a new monument and accessories
as described hereon to perpetuate the original
location of this corner.

Resident witnesses:

Herbert Wagoner



○ = Corner monument restored.

CERTIFIED LAND CORNER RESTORATION

Index No. G-133

History of original corner establishment:

Original subdivision by James L. Nowlin Sept. 11 - Sept. 21, 1865

| | | | |
|-------|----|------|---------|
| Birch | 46 | N35W | 25 Lks. |
| Sugar | 30 | S18E | 23 Lks. |

Description of corner evidence found:


2" iron pipe 5' long with brass cap set by C.E. Walker in 1940
offset 25 feet west of corner

Description of monument and accessories I established to perpetuate the original location of this corner.

Set 1 1/2" iron pipe at location of corner
Left iron monument set by Walker

Ties:

| | | |
|-----------------|------|------------|
| Walker monument | West | 25 feet |
| Maple | S44W | 23.00 feet |



Dated at Crandon, Wis., this 29th day of October, 1975.

Signature Thomas R. Arnott Title Land Surveyor Registration No. S-887
(County Surveyor, Registered Land Surveyor, or other duly authorized official)

Office of Register of Deeds, County of Forest, I hereby certify that the within
instrument was filed in this office for record on the 29th day of October, 1975
at 1 o'clock P. M.

Eugene Stutzman Document Number 108089
(Register of Deeds)

By _____ Deputy

43513092000

232901

COURTNEY BRITTEN CLEERMAN
REGISTER OF DEEDS
RECEIVED FOR RECORD

JAN 08 2020

Time: 10:00 A.M.
Vol: Corner Restoration
Page: 6-13

U.S. PUBLIC LAND SURVEY MONUMENT RECORD

NOTE: This form is intended and designed to fulfill all requirements of Wisconsin Administrative Code, Chapter A-E 7.08 U.S. Public Land Survey Monument Record. An additional sheet may be added if necessary to conform with said requirements.

CORNER LOCATION:

West Quarter Corner of Section 10
Township 35 North, Range 13 East of the 4th P.M.
Town of Lincoln, Forest County, Wisconsin

ROMPORT ID NUMBER:

43513092000

FOREST COUNTY COORDINATES:

(NAD83/2011)

N: 555,867.647

E: 846,535.200

HISTORY OF ORIGINAL CORNER:

ORIGINAL SURVEYOR: James L. Nowlin
DATE OF SURVEY: September 1865
ORIGINAL ACCESSORIES: 46" Birch, N35°W, 25 lks
30" Sugar, S18°E, 23 lks

| | | | | | |
|----|----|----|----|----|----|
| 6 | 5 | 4 | 3 | 2 | 1 |
| 7 | 8 | 9 | 10 | 11 | 12 |
| 18 | 17 | 16 | 15 | 14 | 13 |
| 19 | 20 | 21 | 22 | 23 | 24 |
| 30 | 29 | 28 | 27 | 26 | 25 |
| 31 | 32 | 33 | 34 | 35 | 36 |

T35N - R13E

DESCRIPTION OF MONUMENT FOUND AT THIS CORNER AND IF IT WAS ACCEPTED, STATE ALL EVIDENCE (MATERIAL, TESTIMONIAL, OCCUPATIONAL PLATS, RECORDS, OTHER MONUMENTS) USED AS A BASIS FOR ACCEPTING. IF NOT ACCEPTED OR IF NOTHING WAS FOUND, STATE EVIDENCE USED AS BASIS FOR ESTABLISHING LOCATION. IF RE-ESTABLISHED THROUGH LOST CORNER PROPORTIONATE METHODS, INDICATE ALL MONUMENTS, DISTANCES AND DIRECTIONS USED TO ESTABLISH. INDICATE TYPE OF MONUMENT AND SIGN POST FOUND OR SET.


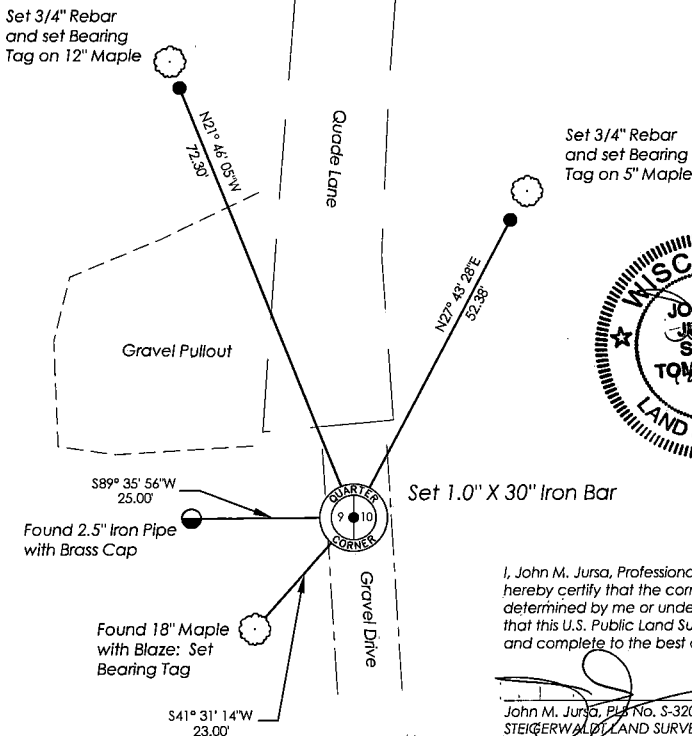
1940 - C.E. Walker set a 2" Iron Pipe 5' long with Brass Cap offset 25.0 feet west of corner.

9/15/1975 - Thomas R. Arnolt found 2" Iron Pipe set by Walker and set a 1 1/4" Iron Pipe at location of corner 2" below road grade. He also set out one additional tie.

10/29/2020 - Visited corner location and did not find evidence of monument. I found the 2" Iron Pipe with Brass Cap set by Walker as well as Blazed Maple to Southwest and used them to determine position of corner. I set an 1.0" X 30" Iron Bar at the corner location and set out new ties as shown below.

PLAN VIEW OF CORNER WITH TIES TO AT LEAST 4 WITNESS MONUMENTS. IF IN DISAGREEMENT WITH PREVIOUSLY ESTABLISHED CORNER, SHOW THE DISTANCES BETWEEN THE TWO CORNERS AND ALSO INDICATE THE TIES TO THE DISPUTED.

SCALE: 1" = 20'
Bearings Forest
County Grid



I, John M. Jursa, Professional Land Surveyor No. S-3201, hereby certify that the corner location on this record was determined by me or under my direction and control and that this U.S. Public Land Survey Monument Record is correct and complete to the best of my knowledge and belief.

John M. Jursa, PLS No. S-3201
STEIGERWALD LAND SURVEYING, LLC

43513092000

6-13

State of Wisconsin }
County of Forest } ss.

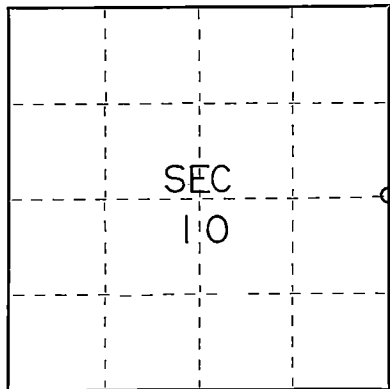
I, Thomas R. Arnott, do hereby certify that on the 23rd day of December, 1975, I found evidence of the 1/4 corner of sections 10 & 11 Township 35, North, Range 13 E, Fourth Principal Meridian, as described hereon; and that from this evidence I established a new monument and accessories as described hereon to perpetuate the original location of this corner.

Resident witnesses:

.....

.....

.....



○ = Corner monument restored.

CERTIFIED LAND CORNER RESTORATION

Index No. G - 17

History of original corner establishment:

Original subdivision by James Nowlin Sept. 11 - Sept. 21, 1865

| | | | |
|-------|----|------|---------|
| Sugar | 16 | N82W | 20 Lks. |
| Lind | 14 | S60E | 77 Lks. |

Description of corner evidence found:


2" iron pipe 5' long with brass cap set by C.E. Walker in 1940

Description of monument and accessories I established to perpetuate the original location of this corner.

Left monument set by Walker.

Ties:

| | | | |
|-------|----|------|------------|
| Maple | 6 | N38E | 19.17 feet |
| Maple | 12 | N75W | 5.02 feet |



Dated at Grandon Wis., this 8th day of January, 1976.

Signature Thomas R. Arnott Title Surveyor Registration No. S-887
(County Surveyor, Registered Land Surveyor, or other duly authorized official)

Office of Register of Deeds, County of Forest, I hereby certify that the within instrument was filed in this office for record on the 8th day of January, 1976 at 11 o'clock A. M.

Eugene Staszny
(Register of Deeds)

Document Number 108524

By _____ Deputy

43513102000

State of Wisconsin } ss.
County of Forest

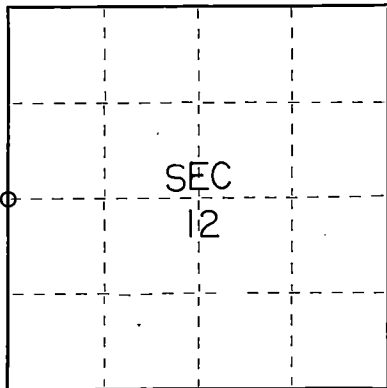
I, Thomas R. Arnott, do hereby certify that on the 22nd day of January, 1976, I found evidence of the 1/4 corner of sections 11 & 12 Township 35, North, Range 13 E, Fourth Principal Meridian, as described hereon; and that from this evidence I established a new monument and accessories as described hereon to perpetuate the original location of this corner.

Resident witnesses:

.....

.....

.....



○ = Corner monument restored.

CERTIFIED LAND CORNER RESTORATION

Index No. **G 21**


History of original corner establishment:

Original subdivision by James Nowlin Sept 11 - Sept. 21, 1865

| | | | |
|---------|-----|------|-----------|
| Sugar | 8 | N36W | 12 Chains |
| Hemlock | 10n | S13E | 24 Chains |

Description of corner evidence found:

2" iron pipe 5' long with brass cap set by C.E. Walker in 1910



Description of monument and accessories I established to perpetuate the original location

Left monument set by Walker
Large timber slashing nothing in area to ties too.

Monument South 48 feet from the center of a logging and hunting road.
Road at this point runs S85E.

Painted monument with red tree marking paint.

Dated at Grandon, Wis., this 23rd day of January, 1976

Signature Thomas R. Arnott Title Surveyor Registration No. S-887
(County Surveyor, Registered Land Surveyor, or other duly authorized official)

Office of Register of Deeds, County of Forest, I hereby certify that the within instrument was filed in this office for record on the 23rd day of January, 1976 at 3 o'clock P. M.

Eugene Staszynski Document Number **108637**
(Register of Deeds)

By _____ Deputy

43513 11 2010

State of Wisconsin }
County of Forest } ss.

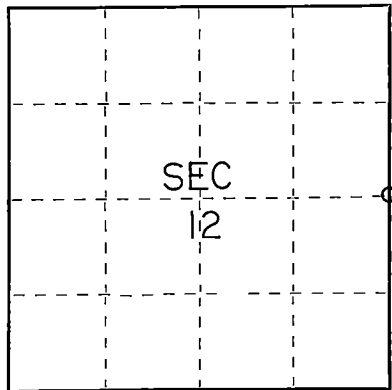
I, Thomas R. Arnott, do hereby
certify that on the 20th day
of January, 1976, I found
evidence of the 1/4
corner of sections 7 & 12
Township 35, North, Range
13 & 14 E., Fourth Principal Meridian,
as described hereon; and that from this evidence
I established a new monument and accessories
as described hereon to perpetuate the original
location of this corner.

Resident witnesses:

.....

.....

.....



○ = Corner monument restored.

CERTIFIED LAND CORNER RESTORATION

Index No. G-25

History of original corner establishment:

| | | | |
|----------|----|-------|---------|
| Ironwood | 10 | N28E | 26 Lks. |
| Sugar | 14 | S62W. | 9 Lks. |

Description of corner evidence found:


2" iron pipe 5' long with brass cap set by C.E. Walker in 1940

Description of monument and accessories I established to perpetuate the original location of this corner.

Left monument set by Walker

Ties:

| | | | |
|-------|----|-------|------------|
| Maple | 8 | N62W. | 19.75 feet |
| Oak | 12 | N28E | 15.72 feet |



Dated at Grandon, Wis., this 23rd day of January, 1976.

Signature Thomas R. Arnott Title Surveyor Registration No. S-887
(County Surveyor, Registered Land Surveyor, or other duly authorized official)

Office of Register of Deeds, County of Forest, I hereby certify that the within
instrument was filed in this office for record on the 23rd day of January, 1976
at 3 o'clock P. M.

Eugene Staszny Document Number 108638
(Register of Deeds)

By _____ Deputy

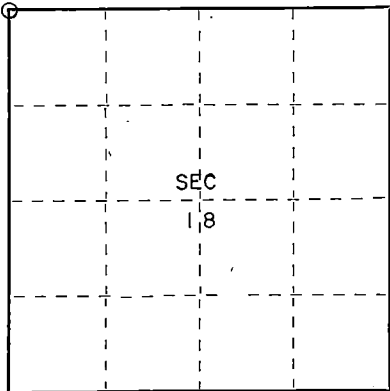
4351312 2000

State of Wisconsin }
County of Forest } ss.

I, Thomas R. Arnott, do hereby
certify that on the 17th day
of September, 19 75, I found
evidence of the section
corner of 7, 12, 13 & 18
Township 35, North, Range
12 & 13 E, Fourth Principal Meridian,
as described hereon; and that from this evidence
I established a new monument and accessories
as described hereon to perpetuate the original
location of this corner.

Resident witnesses:

Herbert Wagoner



○ = Corner monument restored.

CERTIFIED LAND CORNER RESTORATION

Index No. J-11

History of original corner establishment:

| | | | |
|----------|----|------|---------|
| Hemlock | 14 | N70E | 55 Lks. |
| W. Birch | 10 | N50W | 9 Lks. |
| Hemlock | 20 | S57E | 51 Lks. |
| Hemlock | 14 | S46W | 47 Lks. |

Description of corner evidence found:

R.R. Spike found



Description of monument and accessories I established to perpetuate the original location of this corner.

Left R.R. Spike found in place

Ties:

New Forest County aluminum monument S89°45'E 29.31 feet
Nothing else in area to tie to.

Dated at Grandon, Wis., this 10th day of November, 19 75.

Signature: Thomas R. Arnott Title Land Surveyor Registration No. S-887
(County Surveyor, Registered Land Surveyor, or other duly authorized official)

Office of Register of Deeds, County of Forest, I hereby certify that the within
instrument was filed in this office for record on the 10th day of November, 19 75
at 3 o'clock P. M.

EUGENE STATEZNY Document Number 108179
(Register of Deeds)

By Eileen Schmidt Deputy

43512 120000

REGISTER'S OFFICE

Forest County, Wis.

Received for record this 15th day
of January A.D., 2002 at
1:00 o'clock P.M. and recorded
in Vol. Corner Restoration
page T-5, 6.

Kay Swanson Deputy
Register of Deeds

174279

U.S. PUBLIC LAND SURVEY MONUMENT RECORD

(As Required by WI Adm. Code)

History of original corner establishment and subsequent restorations and descriptions of any record, monument, occupational, testimonial or other evidence considered:

- 1865 - James Nowlin, set original corner post and made the following B.T.'s:
Spruce, 7", N 85° E, 7 lks., 4.62 feet.
Spruce, 8", S 25° W, 6 lks., 3.96 feet.
- 1960 - Philip T. Hansen, Registered Land Surveyor established the Meander Corner by first establishing the SE corner of the Bonnie Beach Plat from existing lot stakes, then he extended line from the North 1/4 of Sec. 17 Westerly through the SE corner of said Plat to the Lake shore for the M.C. A 1 1/4" Dia. Iron Pipe was set at this point.
- 2001 - I found the 1 1/4" dia. Iron Pipe as set by Hansen. Over the years the winter ice had plowed a large amount of sand over the pipe but the pipe itself had not been disturbed. I accepted the iron pipe as the best possible evidence of the Meander Corner position. I left the iron pipe and set a 2" dia. Forest County Aluminum Monument over it and made new BT's shown below.

Corner was: (Check All That Apply)


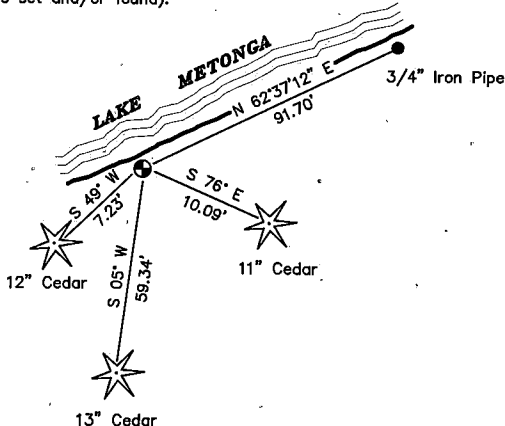
- ☒ Restored through acceptance of an obliterated evidence location.
☒ Restored through acceptance of a found perpetuated location.
☐ Considered a lost corner and reestablished through lost corner proportionate methods (include a plan view drawing showing distances and directions to other Public Land Survey Corners used for proportioning and determining the corner location).
☐ Restored or reestablished in a location that differs from a previous restoration or reestablishment (include a plan view drawing and indicate what was set and/or found).

Describe the monument and accessories used to perpetuate the location of this corner (include a plan view drawing and indicate what was set and/or found).

LEGEND:

- Set Forest County Aluminum Monument

Note: All distances are taken to nail in side of tree.



ASSUMED

| | |
|--------|------|
| | |
| T35N | R13E |
| SEC 17 | |
| | |

Michael A. Tremel, RLS

(type or print name) certify that the corner location shown on this record was determined by me or under my direction and control and that this U.S. Public Land Survey Monument Record is correct and complete to the best of my knowledge and belief.

Michael A. Tremel 12/21/01
Signature Date

The North Meander Corner corner of
Section 17 T. 35 N., R. 13 E.
Forest County, WI

Index No. J-5,6

43513080028

556

JAN 16 2018

Time: 8:30 A.M.
Vol.: Corner Restoration
Page Number: J-K5

U.S. PUBLIC LAND SURVEY MONUMENT RECORD

(Prepared and as required by S. A-E 7.08 Wi Administrative Code)

Corner was: (check all that apply)

- ☒ Restored through acceptance of an obliterated evidence location
☐ Restored through acceptance of a found perpetuated location
☐ Determined to be lost and reestablished through proportionate methods.
 (Show bearings and distances to PLSS corners used for proportioning)
☐ Restored/recovered/reestablished in a location that differs from a previously established position. (Show difference in plan view below.)
☐ Check here if additional information is shown on the reverse side of this form

Describe record evidence, recovered physical evidence, occupational evidence, testimonial evidence and all other evidence considered in the recovery/restoration of corner.

1865 - Original Corner established by James L. Nowlin
 Original BT'S: SPRUCE 8" N46°E 10 LINKS
 BIRCH 10" N65°W 4 LINKS

1960 - Phil Hansen located corner on retracement of north line from N1/4 Section 18 onto lake at 2640 feet and from N1/4 Section 17 onto lake, corner in lake established mid point between two stakes. Then running North from W 1/4 Section 17 to midpoint in lake, established MC at 2111.60 feet North of W 1/4 corner.
 At MC Corner between Sections 17 and 18 tied two BT'S and one accessory.
 BT'S: ELM 26" NE 11.55 FEET
 ELM 7" WEST 13/3 FEET
 Accessory
 WEST EDGE OF EAST CONCRETE WING OF DAM 86.5 FEET EAST

2019 - Dean A. Williams, James Gardner traversed North from W 1/4 Section 17 through N 1/16 Corner, Sections 17 and 18 at 1322 feet, continued North record 789.60 feet, and used remaining accessory Dam at 85.5 feet east.
 Accepted as best possible evidence of corner location.

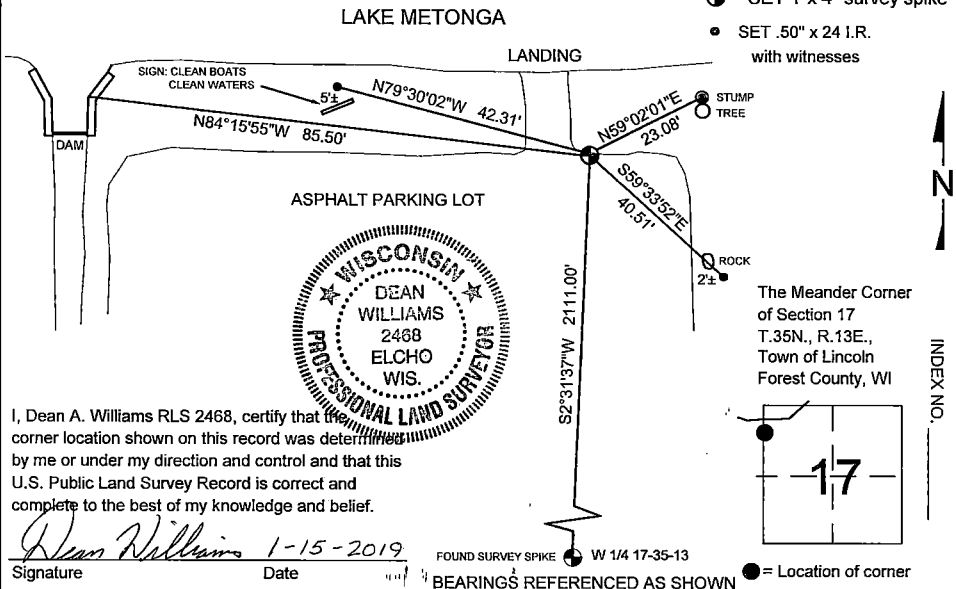
Physical description of the monument set:

2019 - Dean A. Williams Set 1" x 4" survey spike in edge of asphalt parking lot for county park by lake landing.

Describe the accessories used to perpetuate the location of the corner. Include a plan view drawing and indicate accessories found/set. Describe measuring point on bearing trees. Show any topographic features that would aid in future recovery of the corner.

LEGEND

- SET 1"x 4" survey spike
 ● SET .50" x 24 I.R.
 with witnesses



43513183700

REGISTER'S OFFICE

Forest County, Wis.

Received for record this 15th day
of January A.D., 2002 at
1:00 clock P.M. and recorded
in Vol. Corner Restoration
page J-7

174280

Kay Swanson, Deputy
Register of Deeds

U.S. PUBLIC LAND SURVEY MONUMENT RECORD

(As Required by WI Adm. Code)

History of original corner establishment and subsequent restorations and descriptions of any record, monument, occupational, testimonial or other evidence considered:

- 1885 - James Nowlin, set original corner post and made the following B.T.'s:
Hemlock, 10", S 66° W, 10 lks., 6.60 feet.
Cedar, 12", N 64° E, 25 lks., 16.50 feet.
- 1960 - Philip T. Hansen, Registered Land Surveyor recovered the North 1/4 post of Section 17, T35N, R13E. A four inch cedar stake in good condition, found 19 feet East of a North South fence line.
- 2001 - I found the cedar post as recovered by Hansen. I could still read the Section scribing on the sides of the post and it was still standing but very decayed near the ground. I accepted the post as the 1/4 corner and replaced it with a 2" diameter Forest County Aluminum Monument and made new BT's shown below.

Corner was: (Check All That Apply)

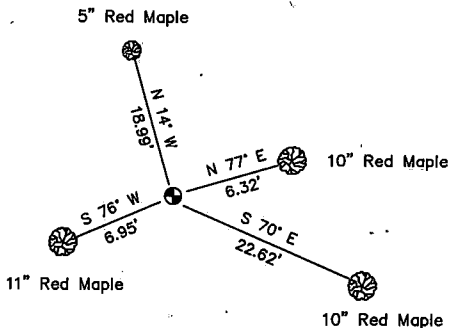
- ☒ Restored through acceptance of an obliterated evidence location.
☒ Restored through acceptance of a found perpetuated location.
☐ Considered a lost corner and reestablished through lost corner proportionate methods (include a plan view drawing showing distances and directions to other Public Land Survey Corners used for proportioning and determining the corner location).
☐ Restored or reestablished in a location that differs from a previous restoration or reestablishment (include a plan view drawing and indicate what was set and/or found).

Describe the monument and accessories used to perpetuate the location of this corner (include a plan view drawing and indicate what was set and/or found).

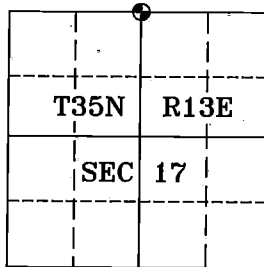
LEGEND:

-  Set Forest County Aluminum Monument

Note: All distances are taken to nail in side of tree.



ASSUMED



I, Michael A. Tremli, RLS
(type or print name) certify that the corner location shown on this record was determined by me or under my direction and control and that this U.S. Public Land Survey Monument Record is correct and complete to the best of my knowledge and belief.

Michael A. Tremli 12/21/01
Signature Date

The North quarter corner of
Section 17 T. 35 N., R. 13 E.
Forest County, WI

Index No. J-7

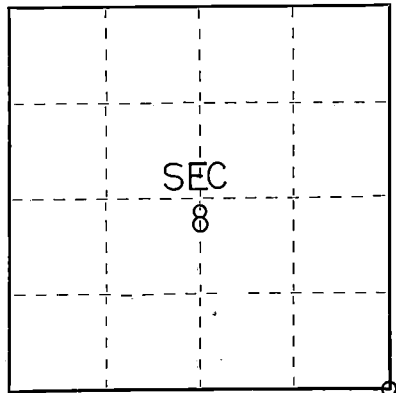
43513080020

J-7

State of Wisconsin }
County of Forest } ss.

I, Thomas R. Arnott, do hereby certify that on the 17th day of February, 1976, I found evidence of the section corner of sections 8, 9, 16 & 17 Township 35, North, Range 13 E, Fourth Principal Meridian, as described hereon; and that from this evidence I established a new monument and accessories as described hereon to perpetuate the original location of this corner.

Resident witnesses:



○ = Corner monument restored.

CERTIFIED LAND CORNER RESTORATION

Index No. 7-29

History of original corner establishment:

Original subdivision by James Nowlin Sept. 11, - Sept. 21, 1865

| | | | |
|---------|----|------|---------|
| Hemlock | 20 | N50E | 50 Lks. |
| Birch | 20 | N46W | 40 Lks. |

Description of corner evidence found:


2" iron pipe 5' long with brass cap set by C.E. Walker in 1940

Description of monument and accessories I established to perpetuate the original location of this corner.

Left monument set by Walker

Ties:

| | | | |
|--------|----|------|------------|
| Oak | 16 | N16W | 26.83 feet |
| Maple | 8 | N57E | 15.10 feet |
| Balsam | 6 | S22E | 23.72 feet |



Dated at Crandon Wis., this 18th day of February, 1976

Signature Thomas R. Arnott Title Surveyor Registration No. S-887
(County Surveyor, Registered Land Surveyor; or other duly authorized official)

Office of Register of Deeds, County of Forest, I hereby certify that the within instrument was filed in this office for record on the 18th day of February, 1976 at 11 o'clock A M.

Eugene Stagny
(Register of Deeds)

Document Number 108769

By _____ Deputy

435 13080000

State of Wisconsin }
County of Forest } ss.

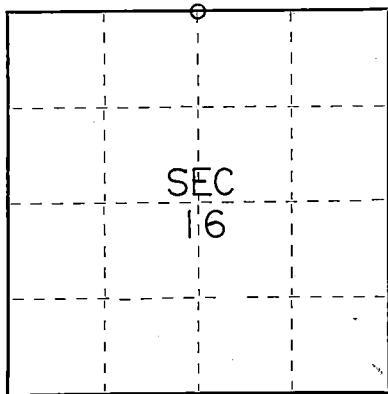
I, Thomas R. Arnott, do hereby
certify that on the 17th day
of February, 1976, I found
evidence of the 1/4
corner of Sections 9 & 16
Township 35, North, Range
13 E, Fourth Principal Meridian,
as described hereon; and that from this evidence
I established a new monument and accessories
as described hereon to perpetuate the original
location of this corner.

Resident witnesses:

.....

.....

.....



○ = Corner monument restored.

CERTIFIED LAND CORNER RESTORATION

Index No. 5-11

History of original corner establishment:

Original subdivision by James Nowlin Sept. 11 - Sept. 21, 1865

| | | | |
|-------|---|------|---------|
| Sugar | 7 | S21W | 20 Lks. |
| Sugar | 9 | N21W | 20 Lks. |

Description of corner evidence found:


2" iron pipe 5' long with brass cap set by C.E. Walker in 1940

Description of monument and accessories I established to perpetuate the original location of this corner.

Left Monument set by Walker

Ties:

| | | | |
|-------|---|------|------------|
| Maple | 6 | S56W | 35.93 feet |
| Maple | 5 | S6E | 4.22 feet |



Dated at Grandon, Wis., this 18th day of February, 1976.

Signature Thomas R. Arnott Title Surveyor Registration No. S-887
(County Surveyor, Registered Land Surveyor, or other duly authorized official)

Office of Register of Deeds, County of Forest, I hereby certify that the within
instrument was filed in this office for record on the 18th day of February, 1976
at 11 o'clock A. M.

Eugene Stagny
(Register of Deeds)

Document Number 108770

By..... Deputy

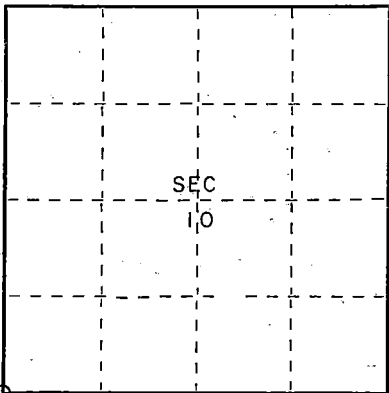
43513090020

State of Wisconsin }
County of Forest } ss.

I, Thomas R. Arnott, do hereby certify that on the 15th day of September, 1975, I found evidence of the section corner of sections 9, 10, 15 & 16 Township 35, North, Range 13 E, Fourth Principal Meridian, as described hereon; and that from this evidence I established a new monument and accessories as described hereon to perpetuate the original location of this corner.

Resident witnesses:

Herbert Wagoner



○ = Corner monument restored.

CERTIFIED LAND CORNER RESTORATION

Index No. U-13

History of original corner establishment:

Original subdivision by James L. Nowlin Sept 11 - Sept. 21, 1865

| | | | |
|---------|----|------|---------|
| Hemlock | 30 | N33E | 40 Lks. |
| Sugar | 10 | N57W | 25 Lks. |

Description of corner evidence found:


2" iron pipe 5' long with brass cap set by C.E. Walker in 1940

Description of monument and accessories I established to perpetuate the original location of this corner.

Left monument set by walker

Ties:

| | | | |
|-------|-----|------|------------|
| Maple | 8" | N48E | 4.76 feet |
| Maple | 6" | S48E | 28.45 feet |
| Maple | 10" | S77W | 29.65 feet |



Dated at Crandon Wis., this 29th day of October, 19 75.

Signature Thomas R. Arnott Title Land Surveyor Registration No S-887
(County Surveyor, Registered Land Surveyor, or other duly authorized official)

Office of Register of Deeds, County of Forest, I hereby certify that the within instrument was filed in this office for record on the 29th day of October, 19 75 at 1 o'clock P. M.

Eugene Stutzmy
(Register of Deeds)

Document Number 108090

By _____ Deputy

4351309 pppp

State of Wisconsin }
County of Forest } ss.

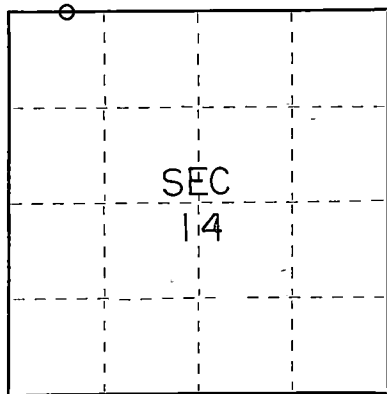
I, Thomas R. Arnott, do hereby
certify that on the 23rd day
of December, 1975, I found
evidence of the M.C.
corner of sections 11 & 14
Township 35, North, Range
13 E, Fourth Principal Meridian,
as described hereon; and that from this evidence
I established a new monument and accessories
as described hereon to perpetuate the original
location of this corner.

Resident witnesses:

.....

.....

.....



○ = Corner monument restored.

CERTIFIED LAND CORNER RESTORATION

Index No. 3-17-18

History of original corner establishment:

Original subdivision by James Nowlin Sept. 11 - Sept. 21, 1865

| | | | |
|---------|---|------|---------|
| Bl. Oak | 6 | N23W | 25 Lks. |
| Birch | 8 | S57E | 35 Lks. |

Description of corner evidence found:


2" iron pipe 5' long with brass cap set by C.E. Walker in 1940

Description of monument and accessories I established to perpetuate the original location of this corner.

Left monument set by Walker

Ties:

| | | | |
|-------|----|------|------------|
| Oak | 12 | N58W | 21.25 feet |
| Maple | 8 | N36E | 8.53 feet |



Dated at Crandon Wis., this 9th day of January, 1976

Signature Thomas Arnott Title Surveyor Registration No. S-887
(County Surveyor, Registered Land Surveyor, or other duly authorized official)

Office of Register of Deeds, County of Forest, I hereby certify that the within
instrument was filed in this office for record on the 9th day of January, 1976.
at 11 o'clock A. M.

Eugene Stetson Document Number 108533
(Register of Deeds)

By..... Deputy

43513110026

State of Wisconsin
County of FOREST

ss. RESTORATION OF LOST ORIGINAL GOVERNMENT SURVEY CORNER.

I, NEAL SPERHAKE, do hereby certify that on the SIXTH day of AUGUST, 19 64, I ~~restored~~ located the NORTH QUARTER SECTION CORNER OF SECTION 14, TOWNSHIP 35 NORTH, RANGE 13 EAST, Fourth Principal Meridian.
as described hereon.

History: This corner was established during the original survey of this township, as noted in the original field notes for the original survey of T35N-R13E, 4th. p.m. and apparently was relocated by C. E. Walker, Forest County Surveyor, in 1940, however, no record of Walker's survey was obtainable.

Description of monument and accessories I established to perpetuate the location of this corner:

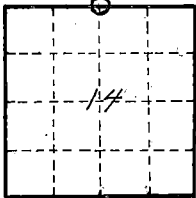
At the point determined for the location of the corner was emplaced a:

GALVANIZED IRON PIPE, FIVE FEET LONG, TWO INCHES IN DIAMETER, WITH BRASS CAP DENOTED AS, "FOREST CO. FOREST CROP SURVEY T35N-R13E 1/4 COR. BTWN. 11 & 14 C. E. WALKER 8/6/1940."

The pipe is witnessed by:

Maple 6 N 75°E 34 links. (SCRIBED 1/4S 11 NBT).
Aspen 12 S 14°W 16 links. (SCRIBED 1/4S 14 NBT).


Description as to how corner was located: The measured distance between the established corner of 11, 12, 13, 14, and Walker's pipe and cap noted above, is 40.31 chains. The original distance was 40.00 chains. Since this distance corresponds fairly well with other retracement work I've done in this vicinity I have accepted Walker's pipe and cap as marking the site of the original quarter corner. I have witnessed it as noted above.



O = Corner monument
restored

89592

FOREST COUNTY OFFICE
FOREST COUNTY, WIS.



Anna Peterson
Notary Public

Resident witnesses _____

Dated at Crandon, Wisconsin, this 12th day of January, 19 65.

Signature *Neal Sperhake*

Title Registered Land Surveyor Registration No. 463

~~Office of~~ Forest County ~~of~~ Wisconsin
I hereby certify that the within instrument was ~~filed in the~~ filed in the
~~office for record~~ on the 12th day of January
19 65, and was ~~filed in Book No.~~ filed in Book No. signed and ~~pages~~ pages sworn to
~~of County Records~~ before me.

Surveyor's Seal

Signature *Anna Peterson* Title Notary Public

43513110020

Index No. 619

State of Wisconsin
County of FOREST

ss. ESTABLISHMENT OF QUARTER - QUARTER SECTION CORNER BETWEEN
ORIGINAL GOVERNMENT SURVEY CORNERS.

I NEAL SPERHAKE, do hereby certify that on the SEVENTH day of AUGUST,
1964, I established the EAST ONE SIXTEENTH CORNER BETWEEN SECTIONS 11 AND 14, TOWNSHIP 35
NORTH, RANGE 13 EAST, Fourth Principal Meridian,
as described hereon.

History: There is no record of this corner having ever been previously established.

Description of monument and accessories I established to perpetuate the location of this corner:

At the point determined for the location of the corner I emplaced a:


GALVANIZED IRON PIPE, THREE FEET LONG, ONE INCH IN DIAMETER, WITH ALUMINUM CAP DENOTED AS,
"KIMBERLY CLARK CORP. T35N E 1/16 BTWN. 11 & 14 R13E SPERHAKE RLS 463 8/7/64."

The pipe is witnessed by:

W. Birch 7 N 55°W 8 links. (SCRIBED S 11 BT).

W. Birch 7 S 44°W 32 links. (SCRIBED S 14 BT).

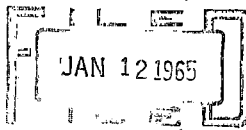
Description as to how corner was located: Since both the section corner $\frac{1}{4}$ mile east and the
quarter corner $\frac{1}{4}$ mile west have been previously established with a
distance between them of 40.31 chains, the 1/16th. corner was set
20.15 $\frac{1}{2}$ chains from either corner and on a straight line between them.



O = Corner monument
restored

89586

FOREST COUNTY OFFICE
FOREST COUNTY, WIS.



Anna Peterson Register of Deeds

Resident witnesses

Dated at Crandon, Wisconsin, this 12th
day of January, 19 65

Signature *Neal Sperhake*

Title Registered Land Surveyor Registration No. 463

~~Office of Forest~~ County of Wisconsin
I hereby certify that the within instrument was ~~filed in the~~
~~office for record~~ on the 12th day of January
1965, and was ~~filed in the~~ signed and ~~sworn to~~ sworn to
~~of County Records~~ before me.

Surveyor's Seal

Signature *Anna Peterson* Title Notary Public

43513110010

Index No. 1120

State of Wisconsin

County of FOREST

ss. RESTORATION OF LOST ORIGINAL GOVERNMENT SURVEY CORNER.

I NEAL SPERHAKE, do hereby certify that on the SEVENTH day of OCTOBER, 1964, I ~~established~~ ^{relocated} the NORTHWEST SECTION CORNER OF SECTION 13, TOWNSHIP 35 NORTH, RANGE 13 EAST, Fourth Principal Meridian, as described hereon.

History: This corner was established during the original survey of this township, as noted in the original field notes for the original survey of T35N-R13E, 4th. p.m. and apparently was relocated by C. E. Walker, Forest County Surveyor, in 1940. However, no record of Walker's survey was obtainable.

Description of monument and accessories I established to perpetuate the location of this corner:

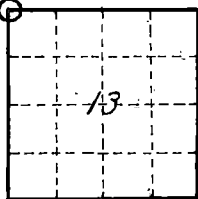
At the point determined for the location of the corner I ^{found} ~~relocated~~ a:

GALVANIZED IRON PIPE, FIVE FEET LONG, TWO INS. IN DIAMETER, WITH BRASS CAP DENOTED AS, "FOREST CO. FOREST CROP SURVEY T35N-R13E 11, 12, 13, 14 C. E. WALKER 8/8/1940."

The pipe is witnessed by:

W. Birch 4 N 64°W 45 1/2 links. (SCRIBED S11 NBT).
W. Birch 5 N 52°E 62 links. (SCRIBED S12 NBT).
W. Birch 5 S 70°E 136 links. (SCRIBED S13 NBT).
W. Birch 3 S 61°W 36 links. (SCRIBED S14 NBT).

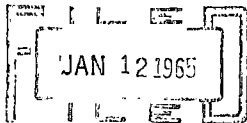
Description as to how corner was located: The measured distance between the established corner of 13, 14, 23, 24 (as witnessed by a witness corner on the south shore of Wyman Lake), and Walker's pipe and cap noted above as designating the corner of 11, 12, 13, 14, is 80.05 chains. The original distance was 80.00 chains. The distance between the quarter section corner between 11 and 14, which is also monumented by Walker, and the corner of 11, 12, 13, 14, as designated by Walker, is 40.31 chains. The original distance was 40.00 chains. I have not done any more retracement work than that described above to determine any further how accurately Walker set both the section and quarter section corners referred to above, but since the two measured distances compared to the original distances correspond fairly well with other retracement work I've done in this vicinity, I have accepted Walker's pipe and cap as marking the site of the original section corner, and have witnessed it as noted above.



O = Corner monument restored

89587

FOREST COUNTY OFFICE
FOREST COUNTY, WIS.



Anna Peterson Register of Deeds

Resident witnesses _____

Dated at Grandon, Wisconsin, this 12th day of January, 1965.

Signature _____

Title Registered Land Surveyor Registration No. 463

Office of Forest County of Wisconsin,
I hereby certify that the within instrument was ~~filed on the~~
~~office for record~~ on the 12th day of January
1965, and was ~~filed in Book No.~~ signed and ~~page No.~~ sworn to
at County Records before me.

Surveyor's Seal

Signature Anna Peterson Title Notary Public

43513110000

Index No. 121

CERTIFIED LAND CORNER RESTORATION

Index No. **0-22**

FORM 985 R. & S. LEE CO., MILWAUKEE

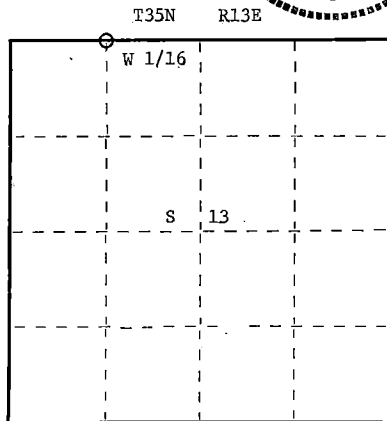
State of Wisconsin }
County of Forest } ss.

I Glen Barker, do hereby
certify that on the 13th day
of September, 1984, I ~~found~~
~~restored~~ established
corner of the W 1/16
corner of Sections 12 & 13
Township 35, North, Range
13 East, Fourth Principal Meridian,
as described hereon; and that from this evidence
I established a new monument and accessories
as described hereon to perpetuate the original
location of this corner.

Resident witnesses:

N. Spiess

H. Wagoner



○ = Corner monument restored.

History of original corner establishment:

Corner originally set by C. Walker. Remonumented by T. Arnott.

Description of corner evidence found:

Total distance from 1/4 corner between Sections 12 & 13 to section corner 11-12=13-14 is 2584.38'.

Set W 1/16 1292.10' intermediate.

T. Arnott's monument bears N80-47-49W 7.63'

Description of monument and accessories I established to perpetuate the original location of this corner.

Set a 1" iron pipe with 2" diameter alloy cap stamped:

S1682

Monument projects 18" above ground.

T35N

Marked NETs:

W. birch 12" S53W 22.35'

W 1/16 S 12

W. birch 6" S58E 18.45'

S 13

R13E

CPI - 1984

Dated at Rhineland, Wis., this 12th day of October, 1984.

Signature Glen Barker Title Registered Land Surveyor Registration No. 1682

(County Surveyor, Registered Land Surveyor, or other duly authorized official)

Office of Register of Deeds, County of Forest, I hereby certify that the within instrument was filed in this office for record on the 20th day of December, 1984 at 1:15 o'clock P. M.

Eugene Statzky
(Register of Deeds)

Document Number **126949**

By _____ Deputy

43513120030

State of Wisconsin }
County of Forest } ss.

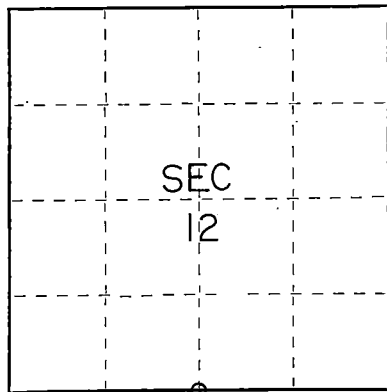
I, Thomas R. Arnott, do hereby
certify that on the 20th day
of January, 1976, I found
evidence of the 1/4
corner of sections 12 & 13
Township 35, North, Range
13 E, Fourth Principal Meridian,
as described hereon; and that from this evidence
I established a new monument and accessories
as described hereon to perpetuate the original
location of this corner.

Resident witnesses:

.....

.....

.....



○ = Corner monument restored.

CERTIFIED LAND CORNER RESTORATION

Index No. J 23

History of original corner establishment:

Original Subdivision by James Nowlin Sept 11 - Sept 21, 1865

| | | | |
|---------|----|------|---------|
| Hemlock | 40 | N35W | 6 Lks. |
| Birch | 30 | S55E | 25 Lks. |

Description of corner evidence found:


2" iron pipe 5' long with brass cap set by C. E. Walker in 1940

Description of monument and accessories I established to perpetuate the original location of this corner.

Left monument set by Walker

Ties:

| | | | |
|---------|----|------|------------|
| Hemlock | 8 | S38E | 19.43 feet |
| Maple | 14 | S65W | 23.82 feet |



Dated at Grandon, Wis., this 23rd day of January, 1976.

Signature Thomas R. Arnott Title Surveyor Registration No. S-887
(County Surveyor, Registered Land Surveyor, or other duly authorized official)

Office of Register of Deeds, County of Forest, I hereby certify that the within
instrument was filed in this office for record on the 23rd day of January, 1976
at 3 o'clock P. M.

Eugene Stutzman Document Number 108639
(Register of Deeds)

By..... Deputy

43513120020

State of Wisconsin }
County of Forest } ss.

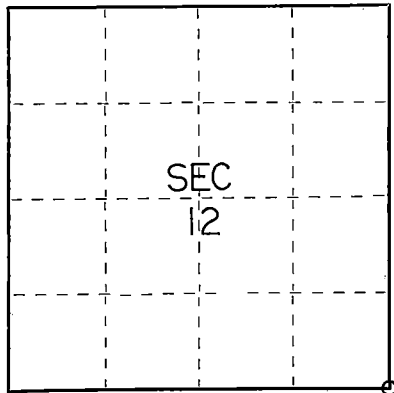
I, Thomas R. Arnott, do hereby certify that on the 20th day of January, 1976, I found evidence of the section corner of sections 7, 12, 13 & 18 Township 35, North, Range 13 & 14 E, Fourth Principal Meridian, as described hereon; and that from this evidence I established a new monument and accessories as described hereon to perpetuate the original location of this corner.

Resident witnesses:

.....

.....

.....



○ = Corner monument restored.

CERTIFIED LAND CORNER RESTORATION

Index No. 0 25

History of original corner establishment:

| | | | |
|----------|----|-------|---------|
| Y. Birch | 12 | N70W | 33 Lks. |
| Hemlock | 14 | N15E | 73 Lks. |
| Hemlock | 12 | S28E | 72 Lks. |
| Y. Birch | 10 | South | 86 Lks. |

Description of corner evidence found:

2" iron pipe 5' long with brass cap set by C.E. Walker in 1940

Description of monument and accessories I established to perpetuate the original location of this corner.

Left monument set by Walker

Ties:

| | | | |
|---------|----|------|------------|
| Hemlock | 10 | N48E | 4.50 feet |
| Hemlock | 14 | S17E | 6.95 feet |
| Hemlock | 10 | S48W | 25.42 feet |



Dated at Crandon Wis., this 23rd day of January, 1976.

Signature Thomas R. Arnott Title Surveyor Registration No. S-887
(County Surveyor, Registered Land Surveyor, or other duly authorized official)

Office of Register of Deeds, County of Forest, I hereby certify that the within instrument was filed in this office for record on the 23rd day of January, 1976 at 3 o'clock P. M.

Eugene Stutzman
(Register of Deeds)

Document Number 108640

By..... Deputy

43513120000

State of Wisconsin
County of FOREST

ss. ESTABLISHMENT OF QUARTER - QUARTER SECTION CORNER BETWEEN
ORIGINAL GOVERNMENT SURVEY CORNERS.

I NEAL SPERHAKE, do hereby certify that on the TWENTY-NINTH day of JULY,
19 64, I established the NORTH ONE SIXTEENTH CORNER BETWEEN SECTIONS 14 AND 13, TOWNSHIP 35,
NORTH, RANGE 13 EAST, Fourth Principal Meridian.
as described hereon.

History: There is no record of this corner having ever been previously established.

Description of monument and accessories I established to perpetuate the location of this corner:

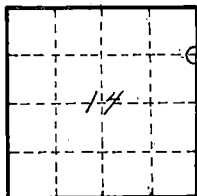
At the point determined for the location of the corner I emplaced a:

GALVANIZED IRON PIPE, THREE FEET LONG, ONE INCH IN DIAMETER, WITH ALUMINUM CAP DENOTED AS,
"KIMBERLY CLARK CORP. T35N N 1/16 BTWN. 14 & 13 R13E SPERHAKE RLS 463 7/29/64."

The pipe is witnessed by:

W. Birch 10 S 46°E 11 links. (SCRIBED S 13 BT).
Hemlock 11 S 40°W 44 links. (SCRIBED S 14 BT).


Description as to how corner was located: Since both the section corner $\frac{1}{4}$ mile north and the
quarter corner $\frac{1}{4}$ mile south have been previously established with a
distance between them of 40.02 $\frac{1}{2}$ chains, the N 1/16 corner was set
20.01 $\frac{1}{4}$ chains from either corner and on a straight line between them.



O = Corner monument
restored

83590

FOREST COUNTY, WIS.



Anna Peterson, Register of Deeds

Resident witnesses

Dated at Crandon, Wisconsin, this 12th
day of January, 1965.

Signature Neal Sperhake

Title Registered Land Surveyor Registration No. 463

~~Office at~~ Forest ~~County of~~ Wisconsin,
I hereby certify that the within instrument was ~~filed in the~~
~~office for record~~ on the 12th day of January
1965, and was ~~filed in Book No.~~ signed and ~~Page No.~~ sworn to
~~of County Records~~ before me.

Surveyor's Seal

Signature Anna Peterson Title Notary Public

43513143000

Index No. K 21

CERTIFIED LAND CORNER RESTORATION

Index No. **R-22**

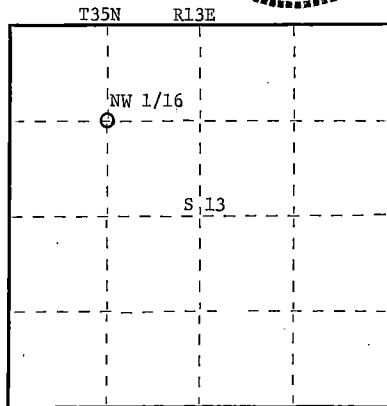
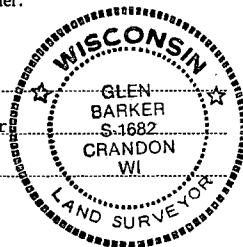
State of Wisconsin }
County of Forest } ss.

I Glen Barker, do hereby
certify that on the 14th day
of September, 19 84, I ~~restored~~
established the NW 1/16
corner of Section 13
Township 35, North, Range
13 East, Fourth Principal Meridian,
as described hereon; and that from this evidence
I established a new monument and accessories
as described hereon to perpetuate the original
location of this corner.

Resident witnesses:

N. Spiess

H. Wagoner



○ = Corner monument restored.

History of original corner establishment:

3"x3" wood post set by Kimberly Clark Corp. in 1964. Post set by compass and is not of record.

Description of corner evidence found:

Corner established by subdivision of the NW 1/4. Location of the NW 1/16 is 1296.47' of NC 1/16 and 1309.98' of WC 1/16.

3"x3" wood post bears S21W 6.0'

Description of monument and accessories I established to perpetuate the original location of this corner.

Set a 1" iron pipe with 2" diameter alloy cap stamped:

S1682

Monument projects 18" above ground.

T35N

Marked NBTs:

Sugar 6" N87W 14.39'
Sugar 7" S54E 11.61'

NW 1/16 S 13

R13E

CPI - 1984

Dated at Rhinelander, Wis., this 12th day of October, 19 84

Signature Glen Barker Title Registered Land Surveyor Registration No. 1682
(County Surveyor, Registered Land Surveyor, or other duly authorized official)

Office of Register of Deeds, County of Forest, I hereby certify that the within
instrument was filed in this office for record on the 20th day of December, 19 84
at 1:15 o'clock P. M.

Eugene Stutz
(Register of Deeds)

By _____ Deputy

Document Number **126950**

48513133330

CERTIFIED LAND CORNER RESTORATION

Index No. **R-23**

FORM 985 R. C. MILLER CO., MILWAUKEE

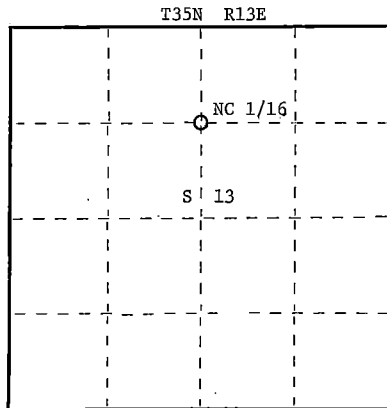
State of Wisconsin }
County of Forest } ss.

I, Glen Barker, do hereby
certify that on the 13th day
of September, 1984, I found
evidence of the NC 1/16
corner of Section 13
Township 35, North, Range
13 East, Fourth Principal Meridian,
as described hereon; and that from this evidence
I established a new monument and accessories
as described hereon to perpetuate the original
location of this corner.

Resident witnesses:

N. Spiess

H. Wagoner



○ = Corner monument restored.

History of original corner establishment:

3"x3" wood post set by Kimberly Clark Corp in 1964.
Post set by compass and is not of record.

Description of corner evidence found:

Total distance from 1/4 corner between Section 12 & 13 to C 1/4 Section 13 is
2,601.47'.
Set NC 1/16 1300.74' intermediate.

3"x3" wood post bears S85W 9.0'

Description of monument and accessories I established to perpetuate the original location of this corner.

Set a 1" iron pipe with 2" diameter alloy cap stamped:

S1682

Monument projects 18" above ground

T35N

Marked NBTs:

Sugar 7" N31W 18.06'
Sugar 6" N86W 22.06'

NC 1/16 S 13

R 13E

CPI - 1984

Dated at Rhinelander, Wis., this 12th day of October, 1984

Signature Glen Barker Title Registered Land Surveyor Registration No. 1682
(County Surveyor, Registered Land Surveyor, or other duly authorized official)

Office of Register of Deeds, County of Forest, I hereby certify that the within
instrument was filed in this office for record on the 20th day of December, 1984
at 1:15 o'clock P. M.

Eugene Staszny
(Register of Deeds)

Document Number **126951**

By _____ Deputy

43513133820

CERTIFIED LAND CORNER RESTORATION

Index No. **R-24**


State of Wisconsin }
County of Forest } ss.

I, Glen Barker, do hereby
certify that on the 15th day
of September, 1984, I ~~found~~
~~established~~ established
~~corner~~ NE 1/16
corner of Section 13
Township 35, North, Range
13 East, Fourth Principal Meridian,
as described hereon; and that from this evidence
I established a new monument and accessories
as described hereon to perpetuate the original
location of this corner.

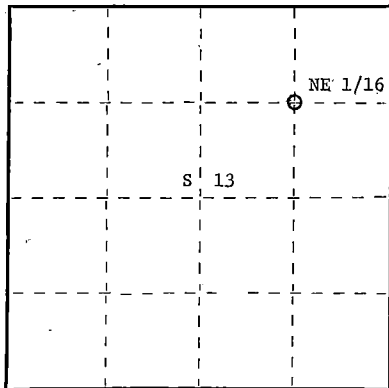
Resident witnesses:

N. Spiess

H. Wagoner



T35N R13E



○ = Corner monument restored.

History of original corner establishment:
3"x3" wood post set by Kimberly Clark Corp. in 1964.
Post set by compass and is not of record.

Description of corner evidence found:

Corner established by subdivision of the NE 1/4.
Location of the NE 1/16 is 1294.05' of NC 1/16 and 1293.74' of EC 1/16.

3"x3" wood post bears S35W 2.0'.

Description of monument and accessories I established to perpetuate the original location of this corner.

Set a 1" iron pipe with 2" diameter alloy cap stamped: S1682
Monument projects 24" above ground. T35N

Marked NBTs

Sugar 6" N61E 13.33'
Sugar 5" N11W 14.68'

NE 1/16 S 13
R13E
CPI - 1984

Dated at Rhineland, Wis., this 12th day of October, 1984

Signature Glen Barker Title Registered Land Surveyor Registration No. 1682
(County Surveyor, Registered Land Surveyor, or other duly authorized official)

Office of Register of Deeds, County of Forest, I hereby certify that the within
instrument was filed in this office for record on the 20th day of December, 1984
at 1:15 o'clock P. M.

Eugene Stangor
(Register of Deeds)

Document Number **126952**

By _____ Deputy

FORM 985 R. C. MILLER CO. MINNEAPOLIS

43513133010

CERTIFIED LAND CORNER RESTORATION

Index No.

K-25

State of Wisconsin

County of Forest


ss.

I, Glen Barker, do hereby certify that on the 16th day of September, 1984, I found established corner at the N 1/16 corner of Sections 13 & 18 Township 35 North, Range 13 & 14 East, Fourth Principal Meridian, as described hereon; and that from this evidence I established a new monument and accessories as described hereon to perpetuate the original location of this corner.

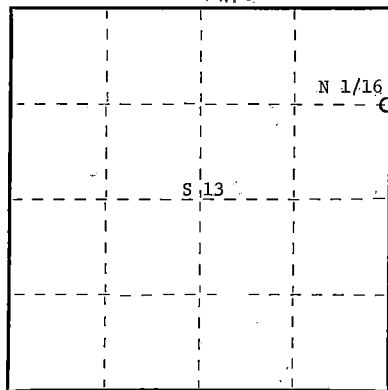
Resident witnesses:

N. Spiess

H. Wagoner



T35N R13E



○ = Corner monument restored.

History of original corner establishment:

A 2" iron pipe by Connor Forest Ind.

Description of corner evidence found:

Total distance from Section corner 12-13 - 7-18 T35N R13 and 14E to 1/4 corner between sections 13 & 18 is 2573.55'.
Set N 1/16 1286.77' Intermediate.
2" iron pipe bears S67-13.50E 6.49'

Description of monument and accessories I established to perpetuate the original location of this corner.

Set a 1" iron pipe with 2" diameter alloy cap stamped:

S1682

Monument projects 18" above ground.

R13E R14E

S 13 S18

Marked NBTs

Cedar 9" N72E 5.54'

Cedar 15" S26E 23.29'

T35N

CPI - 1984

Dated at Rhinelander, Wis., this 12th day of October, 1984

Signature *Glen Barker* Title Registered Land Surveyor Registration No. 1682

(County Surveyor, Registered Land Surveyor, or other duly authorized official)

Office of Register of Deeds, County of Forest, I hereby certify that the within instrument was filed in this office for record on the 20th day of December, 1984 at 1:15 P. M.

Eugene Staszynski
(Register of Deeds)

Document Number 126953

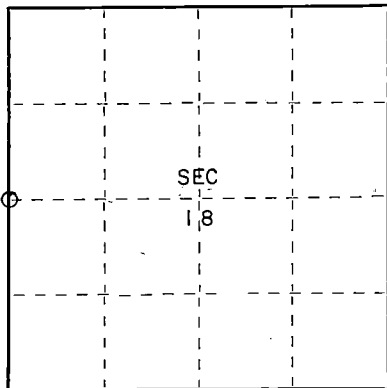
By Deputy

State of Wisconsin }
County of Forest } ss.

I, Thomas R. Arnott, do hereby
certify that on the 17th day
of September, 1975, I found
evidence of the 1/4
corner of sections 13 & 18
Township 35, North, Range
12 & 13 E, Fourth Principal Meridian,
as described hereon; and that from this evidence
I established a new monument and accessories
as described hereon to perpetuate the original
location of this corner.

Resident witnesses:

Herbert Wagoner



○ = Corner monument restored.

CERTIFIED LAND CORNER RESTORATION

Index No. 4-1 1

History of original corner establishment:

| | | | |
|---------|----|------|---------|
| W. Pine | 20 | N74E | 36 Lks. |
| Hemlock | 12 | S62W | 41 Lks. |

Description of corner evidence found:

1" iron pipe found



Description of monument and accessories I established to perpetuate the original location of this corner.

Left 1" iron pipe in place

Ties:

| | | |
|-------------------------------------|-----------|------------|
| New Forest County aluminum monument | S40 1/4 W | 27.01 feet |
| road sign | N31 1/2 W | 91.65 feet |
| power pole (3513-18L5) | N82 1/2 E | 20.51 feet |

Dated at Grandon, Wis., this 10th day of November, 1975.

Signature Thomas R. Arnott Title Land Surveyor Registration No S-887
(County Surveyor, Registered Land Surveyor, or other duly authorized official)

Office of Register of Deeds, County of Forest, I hereby certify that the within
instrument was filed in this office for record on the 10th day of November, 1975.
at 3 o'clock P.M.

EUGENE STATEZNY
(Register of Deeds)

Document Number 108180

By Carlson Schmidt Deputy

43512132000

CERTIFIED LAND CORNER RESTORATION

Index No. 5-6-7

State of Wisconsin }
County of Forest } ss.

History of original corner establishment:

ORIGINAL DOCUMENT #83664
Filed 12 July 1960 at
2:00 PM by Anna Peterson

I Philip T. Hansen, do hereby
certify that on the - - day
of - -, 1960, I found
evidence of the Govt. and Sub-Division
corner of Section 17
Township 35, North, Range
13 East, Fourth, Principal Meridian,
as described hereon; and that from this evidence
I established a new monument and accessories
as described hereon to perpetuate the original
location of this corner.

Description of corner evidence found:

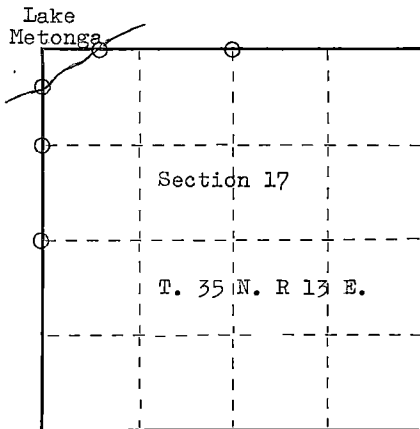
Original Government corners were found as listed on the attached
statement of Mr. Hansen. Stakes were set by Mr Hansen as also
listed on his statement.

Resident witnesses:

ORIGINAL DOCUMENT IS ATTACHED TO THE BACK OF THIS PAGE.

Description of monument and accessories I established to perpetuate the original location of this corner.

FORM 985 M. C. MILLER CO., MINNEAPOLIS



○ = Corner monument restored.

Dated at Crandon, Wis., this 31st day of May, 1960.

Signature Philip T. Hansen Title Register Land Surveyor Registration No. - -
(County Surveyor, Registered Land Surveyor, or other duly authorized official)

Office of Register of Deeds, County of Forest, I hereby certify that the within
instrument was filed in this office for record on the 12th day of July, 1960
at 2:00 o'clock P. M. by Anna Peterson, the then Register of Deeds, and
transferred to this permanent book on the 28th day of
JANUARY, 1965. This document had no permanent book
(Register of Deeds) until transferred to this record book.

By Karl A. Torgerson Deputy

43513080024

SURVEY OF the North and East lines of the North $\frac{1}{2}$ of the NW $\frac{1}{4}$ of Section 17, T35N, R13E.

Recovered the North $\frac{1}{4}$ post of Section 17, T35N, R13E. A Four inch cedar stake in good condition found 19 feet east of a north south fence line.

Established the south and east corner of Bonnie Beach Plat, by checking measurements from existing lot stakes found along the north side of the town road. It was discovered that the town road is not built along the southeast line of the Bonnie Beach Plat. As no bearings or other control are noted on the Bonnie Beach Plat it was impossible to determine the directions of the lines of the lots in this plat.

Using the two points (North $\frac{1}{4}$ post and point established at SE corner of Bonnie Beach Plat) the north line of Section 17 was extended to the Lake shore and a meander corner was established. A point was also established on the ridge near Bergers cabin. A one inch dia. metal pipe was set at this point 25.2 feet East of a 22 inch red maple, 34.8 feet Northeast of a 14 inch hemlock and 23.9 feet North of a 24 inch white birch. The stake set on the lake shore is 1644.7 feet South 88 degrees west of the $\frac{1}{4}$ post. A 1 $\frac{1}{4}$ inch metal pipe was set at this point. 6 feet north of an 8 inch white birch, 4.3 feet East of a 4" inch cedar and 13 feet west of a 12 inch white birch. The Section line was then extended unto the lake a distance of 2640 feet.

Commencing at the North $\frac{1}{4}$ post of Section 18 35-13, the north line of Section 18 35-13 was run easterly a distance of 2640 feet, across the lake, and set stake. correction between two stakes established was 71.25 feet. Established corrected corner in lake at 2675.8 feet.

Commencing at the West $\frac{1}{4}$ point in center of Town road between Section 17 and 18 a line was run north to the stake set in lake as corrected above. Measured distance to $\frac{1}{8}$ post, offset on west side of Town road is 1322 feet. Line is 36 feet east of this $\frac{1}{4}$ post or 39 feet east of the 8 inch elm tree. Set M.C. on lake shore at 2111.6 feet. Set a 1 $\frac{1}{4}$ inch metal pipe at this point. 85.5 feet east of the west edge of the east concrete wing of dam. 11.55 feet NE to 26 " Elm. 13/3 feet West to 7 inch Elm tree. Continued North to corrected stake at 2400.0 feet.

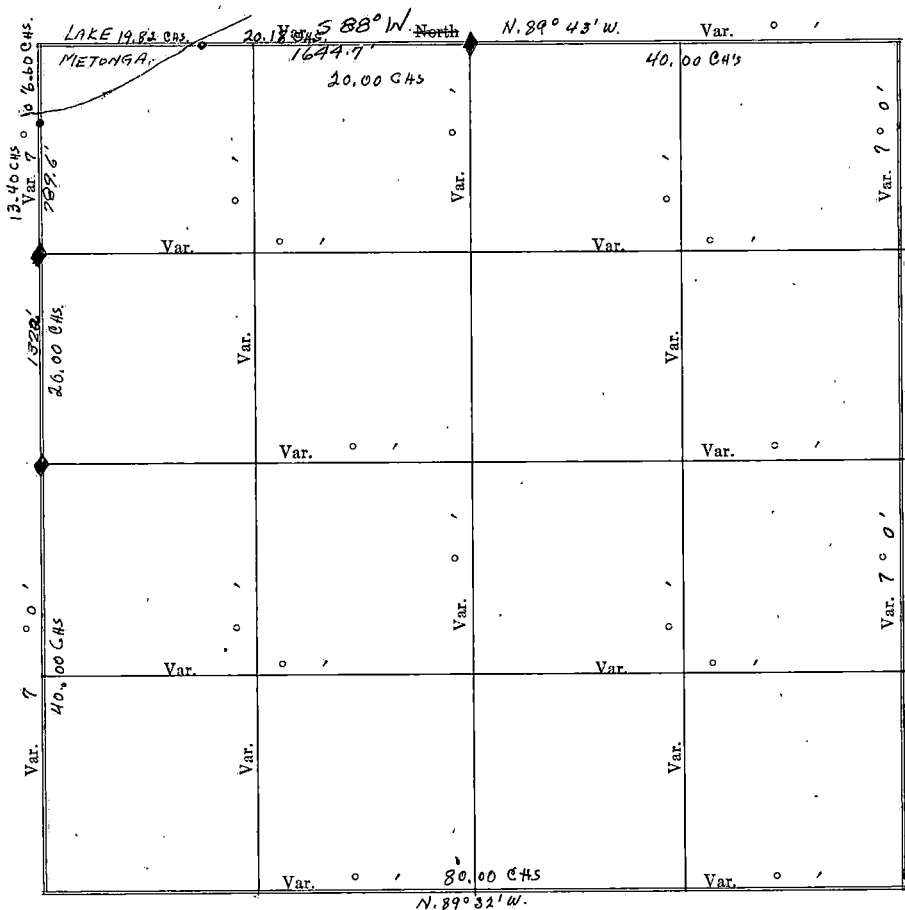
Measurement from M.C. on East line along the ice ridge to M.C. on the north line is 1077.7 feet..

Phil Hansen.

Phil Hansen, Registered Land Surveyor.

Record of Survey.

Township 35, North of Range 13 of 4 Principal Meridian
as presented by the courses and distances on the following plat, and annexed field-notes of survey:
Established the center of the section at the point of intersection of STRAIGHT quarter lines.
Established all quarter-quarter corners upon the section boundary at proportional distances between known
section and quarter section corners, according to the original field-notes of the Government survey.
Established all lost corners at proportionate distances between known corners, according to the original field
notes of the Government survey.



Plat of Section 17, Township 35, North, Range 13 of 4 Principal Meridian Scale
80 chains to 6 inches. The figures in red ink are the lengths of the lines as stated in the field-notes of the
Government survey.

Declination of the Magnetic Meridian from the True Meridian 1° 30'

Surveyed and sub-divided 31 day of May, A. D. 1960, in accordance
with the State Laws and Instructions of the Commissioner of the General Land office, and recorded on pages
31 of Register in the County Clerk's office.

Witness my hand this 31 day of May, A. D. 1960
Philip T. Hansen SURVEYOR.

83664

REGISTER'S OFFICE }
Forest County, Wis. }

Received for record this 12 day
of July A. D., 19 60 at
2:00 o'clock P. M. and recorded
in Vol. 1 of LOOSE SURVEYS
on page NONE.

~~HANA PETERSON.~~
Karl Q. Meyer REGISTER

17-35-13.

DESCRIPTION

OF SECTION, QUARTER SECTION AND QUARTER QUARTER SECTION C

N. C. MILLER & CO. INC.

| GOVERNMENT CORNERS | Bearing Trees | In. Dia. | Courses they bear | Links Distant | Bearing Trees | In. Dia. | Courses they bear | Links Distant | Bearing Trees | In. Dia. | Courses they bear | Links Distant | B. T |
|---|-----------------------|-------------|----------------------|------------------|------------------|-------------|----------------------|------------------|------------------|-------------|----------------------|------------------|---------|
| No. | | | | | | | | | | | | | |
| 1. N. W. Sec. Cor. identified, | | | | | | | | | | | | | |
| 2. N. E. Sec. Cor. identified, | | | | | | | | | | | | | |
| 3. S. E. Sec. Cor. identified, | | | | | | | | | | | | | |
| 4. S. W. Sec. Cor. identified, | | | | | | | | | | | | | |
| 5. N. $\frac{1}{4}$ Sec. Cor. identified, | | | | | | | | | | | | | |
| 6. E. $\frac{1}{4}$ Sec. Cor. identified, | | | | | | | | | | | | | |
| 7. S. $\frac{1}{4}$ Sec. Cor. identified, | | | | | | | | | | | | | |
| 8. W. $\frac{1}{4}$ Sec. Cor. identified, | | | | | | | | | | | | | |
| Subdivision Corners | | | | | | | | | | | | | |
| No. | | | | | | | | | | | | | |
| 1. Center $\frac{1}{4}$ Sec. Cor. | | | | | | | | | | | | | |
| 2. North $\frac{1}{8}$ s N. W. qr., | | | | | | | | | | | | | |
| 3. East $\frac{1}{8}$ s N. W. qr., | | | | | | | | | | | | | |
| 4. South $\frac{1}{8}$ s N. W. qr., | | | | | | | | | | | | | |
| 5. West $\frac{1}{8}$ s N. W. qr., | | | | | | | | | | | | | |
| 6. Center $1/16$ s N. W. qr., | | | | | | | | | | | | | |
| 7. North $\frac{1}{8}$ s N. E. qr., | | | | | | | | | | | | | |
| 8. East $\frac{1}{8}$ s N. E. qr., | | | | | | | | | | | | | |
| 9. South $\frac{1}{8}$ s N. E. qr., | | | | | | | | | | | | | |
| 10. Center $1/16$ s N. E. qr., | | | | | | | | | | | | | |
| 11. East $\frac{1}{8}$ s S. E. qr., | | | | | | | | | | | | | |
| 12. South $\frac{1}{8}$ s S. E. qr., | | | | | | | | | | | | | |
| 13. West $\frac{1}{8}$ s S. E. qr., | | | | | | | | | | | | | |
| 14. Center $1/16$ s S. E. qr., | | | | | | | | | | | | | |
| 15. South $\frac{1}{8}$ s S. W. qr., | | | | | | | | | | | | | |
| 16. West $\frac{1}{8}$ s S. W. qr., | | | | | | | | | | | | | |
| 17. Center $1/16$ s S. W. qr., | | | | | | | | | | | | | |
| M.C. North Line. | White Birch | 8" | S | 6 ft. | Cedar | 4" | W | 4.3 ft | White Birch | 12" | East | 13 ft. | |
| M.C. West Line | EAST Bulmet Dam | | W | 85.5 | Elm | 26 | SW | 11.55 | Elm. | 7" | East | 13.3 | |

(Recovered in Good Condition 19 ft East of the Corner
Recovered in Good Condition 19 ft East of Corner Fence Post)

Measured distance from West $\frac{1}{4}$ Post. 1322 ft.
Recovered - offset on West side of Town Road. 3 ft East of
(Recovered - Offset on West side of Town Road
3 ft East of 8" Elm Tree)

NAMES OF SWORN ASSISTANTS

CHAINMEN

FLAGMEN

A

State of Wisconsin } ss.
County of Forest

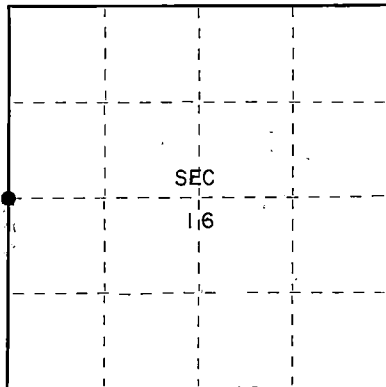
I, Thomas R. Arnett, do hereby certify that on the 3rd day of December, 1975, I found evidence of the 1/4 corner of sections 16 & 17 Township 35, North, Range 13 E, Fourth Principal Meridian, as described hereon; and that from this evidence I established a new monument and accessories as described hereon to perpetuate the original location of this corner.

Resident witnesses:

.....

.....

.....



○ = Corner monument restored.

CERTIFIED LAND CORNER RESTORATION

Index No. L-99

History of original corner establishment:

Original subdivision by James L. Nowlin Sept. 11 - Sept. 21, 1865

| | | | |
|---------|----|------|---------|
| Hemlock | 7 | S69E | 6 Lks. |
| Cedar | 20 | S13W | 10 Lks. |


Description of corner evidence found:

Wood Post found
2" iron pipe 5' long set by C.E. Walker in 1940

Description of monument and accessories I established to perpetuate the original location of this corner.

Left monument set by Walker

| | | | |
|--------|----|------|------------|
| Ties: | | | |
| Cedar | 12 | N23W | 26.00 feet |
| Spruce | 6 | S47W | 16.76 feet |



Dated at Crandon, Wis., this 15th day of December, 1975

Signature Thomas R. Arnett Title Land Surveyor Registration No. S-887
(County Surveyor, Registered Land Surveyor, or other duly authorized official)

Office of Register of Deeds, County of Forest, I hereby certify that the within instrument was filed in this office for record on the 15th day of December, 1975 at 11 o'clock A. M.

Eugene Stutzman Document Number 108374
(Register of Deeds)

By _____ Deputy

43513172000

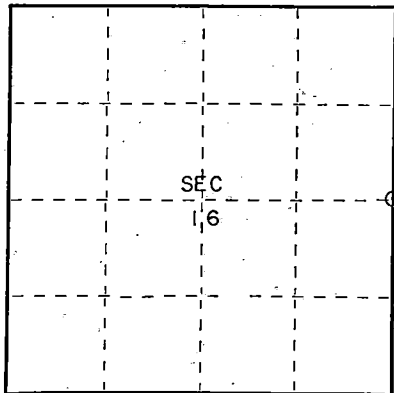
State of Wisconsin

County of Forest

} ss.

I, Thomas R. Arnott, do hereby
 certify that on the 15th day
 of September, 1975, I found
 evidence of the 1/4
 corner of sections 15 & 16
 Township 35, North, Range
13 E, Fourth Principal Meridian,
 as described hereon; and that from this evidence
 I established a new monument and accessories
 as described hereon to perpetuate the original
 location of this corner.

Resident witnesses:

Herbert Wagoner

O = Corner monument restored.

CERTIFIED LAND CORNER RESTORATION

Index No.

L-13

History of original corner establishment:

Original subdivision by James L. Nowlin

Sept. 11 - Sept 21, 1865

| | | | |
|---------|----|------|---------|
| Birch | 20 | S70E | 15 Lks. |
| Hemlock | 10 | N70W | 30 Lks. |

Description of corner evidence found:


2" iron pipe 5' long with brass cap set by C.E. Walker in 1940

Description of monument and accessories I established to perpetuate the original location of this corner.

Left monument set by Walker:

Ties:

| | | | |
|-------|----|------|------------|
| Maple | 5" | N75E | 19.65 feet |
| Maple | 6" | S22W | 27.42 feet |

Dated at Grandon, Wis., this 29th day of October, 1975Signature Thomas R. Arnott Title Land Surveyor Registration No. S-887

(County Surveyor, Registered Land Surveyor, or other duly authorized official)

Office of Register of Deeds, County of Forest, I hereby certify that the within
 instrument was filed in this office for record on the 29th day of October, 1975
 at 1 o'clock P. M.

Eugene Staszynski
 (Register of Deeds)

Document Number: **108091**

By _____ Deputy

43513162668

Document Number

189851

REGISTER'S OFFICE
Forest County, WI

Received for record this 9th day
of JANUARY AD 2006
at 9:00 o'clock A M. and
recorded in Vol. 285 of records
on page 4-15

Paul A. Higinbotham
REGISTER

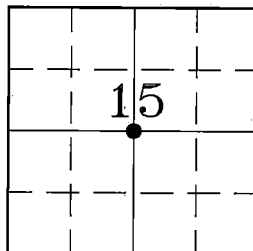
U.S. PUBLIC LAND SURVEY MONUMENT RECORD

HISTORY OF ORIGINAL CORNER ESTABLISHMENT AND SUBSEQUENT
RESTORATION AND DESCRIPTION OF ANY RECORD, MONUMENT
OCCUPATIONAL, TESTIMONIAL OR OTHER EVIDENCE CONSIDERED:

In June of 1963, J. Martinson, project engineer for the State Highway Dept., filed a tie sheet showing two concrete reference monuments as ties. On 12/13/05, we found the northwest monument destroyed and a mag nail on the east side of CTH W. We contacted Mike Trembl, local surveyor who has done extensive work in Sec 15. He said he put the mag nail there and that location matches the 1/4 lines better than the west side of the road, and that Martinson's tie sheet was incorrect. He also stated that the present location matches the survey work that has been done in the area. We also found this to be true, accepted his location, and tied it out.

Gerry Bahar
Plover River Land Co
Biramwood, WI

● = LOCATION OF CORNER



SECTION 15

TOWNSHIP 35 NORTH, RANGE 13 EAST

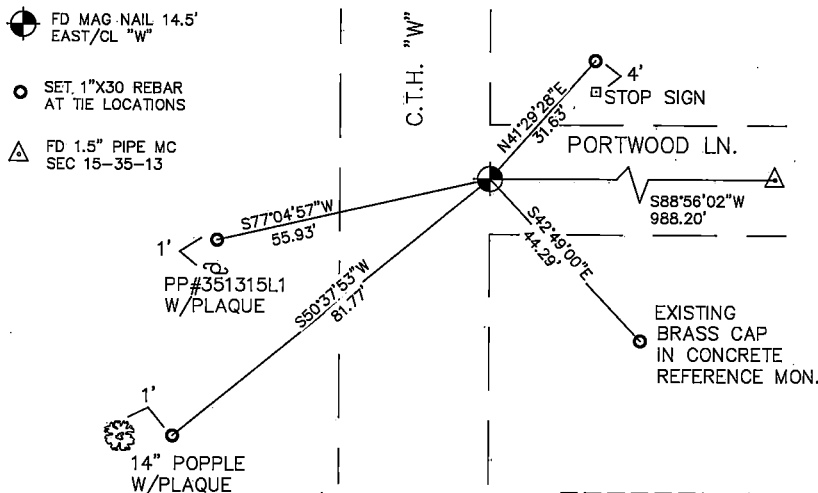
TOWN OF LINCOLN

FOREST COUNTY, WISCONSIN

CORNER WAS: (CHECK ALL THAT APPLY)

- ☐ RESTORED THROUGH ACCEPTANCE OF AN OBLITERATED EVIDENCE LOCATION
- ☒ RESTORED THROUGH ACCEPTANCE OF A FOUND PERPETUATED LOCATION
- ☐ CONSIDERED A LOST CORNER AND REESTABLISHED THROUGH LOST CORNER PROPORTIONATE METHODS (INCLUDE A PLAN VIEW DRAWING SHOWING DISTANCES AND DIRECTIONS TO OTHER PUBLIC LAND SURVEY CORNERS USED FOR PROPORTIONING AND DETERMINING THE CORNER LOCATION)
- ☐ RESTORED OR REESTABLISHED IN A LOCATION THAT DIFFERS FROM A PREVIOUS RESTORATION OR REESTABLISHMENT (INCLUDE A PLAN VIEW DRAWING AND INDICATE WHAT WAS SET AND/OR FOUND)
- ☐ CHECK IF THERE IS ADDITIONAL INFORMATION ON BACK

DESCRIBE THE MONUMENT AND ACCESSORIES USED TO PERPETUATE THE LOCATION OF THE CORNER. (INCLUDE A PLAN VIEW DRAWING AND INDICATE WHAT WAS SET AND/OR FOUND) ALSO INCLUDE FOUR TIES TO THE SECTION CORNER AND DESCRIPTION OF THE TIES.




DANIEL E. HIGGINBOTHAM

(type or print name) CERTIFY THAT THE CORNER LOCATION SHOWN ON THIS RECORD WAS DETERMINED BY ME OR UNDER MY DIRECTION AND CONTROL AND THAT THIS U.S. PUBLIC LAND SURVEY MONUMENT RECORD IS CORRECT AND COMPLETE TO THE BEST OF MY KNOWLEDGE AND BELIEF.

Daniel E. Higinbotham
SIGNATURE

1/6/06
DATE



INDEX NO. 5-17

43513152020

L-15

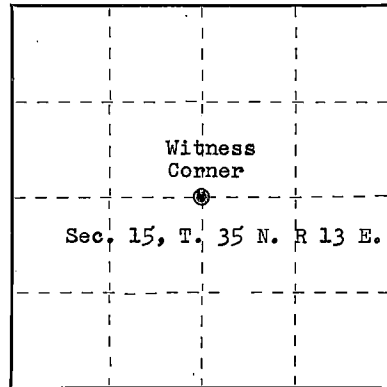
CERTIFIED LAND CORNER RESTORATION

Index No. **L 1516**

State of Wisconsin }
County of Oneida } ss.

I J. Martinson, do hereby
certify that on the June day
of June, 19 63, I found
evidence of the Witness to the
corner of the center of Section 15
Township 35, North, Range
13, Fourth, Principal Meridian,
as described hereon; and that from this evidence
I established a new monument and accessories
as described hereon to perpetuate the original
location of this corner.

Resident witnesses:

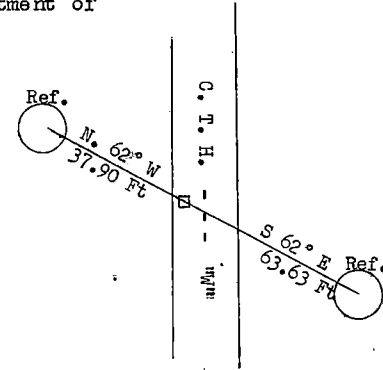


○ = Corner monument restored.

History of original corner establishment:

See back of this page for original document
filed by the State Highway Department of
Wisconsin, Rhinelander District.

Description of corner evidence found:



Description of monument and accessories I established to perpetuate the original location of this corner.

Concrete Reference Monuments are witness to $\frac{1}{4}$ corner witness post
located as indicated prior to the reconstruction of County Trunk
Highway "W".

Dated at Rhinelander, Wis., this - - day of June, 19 63.

Signature J. Martinson Title Project Engineer Registration No. S.H.D.
(County Surveyor, Registered Land Surveyor, or other duly authorized official)

Office of Register of Deeds, County of Forest. I hereby certify that the within
instrument was filed in this office for record on the 14 day of August, 19 64
at 2 o'clock P M.

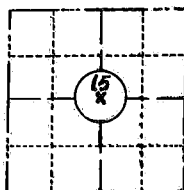
/s/ Anna Peterson
(Register of Deeds)

By Karl G. Unger Deputy


43513152020

PRESERVATION OF LANDMARKSPAGE

SECTION 59,635(7) WISCONSIN STATUTES

COUNTY ForestTOWN LincolnHIGHWAY CTH WSECTION NO. 15T. 35 N., R. 13 E.TYPE OF LANDMARK WitnessLOCATION INDICATED ON SKETCH X

LOCATION SKETCH



Concrete Reference Monuments are witness to $\frac{1}{4}$ corner witness post located as indicated prior to the reconstruction of County Trunk Highway "W"

This space for copy of field notes or ties to the above described landmarks

Field notes or records filed in book no. IBM 145 - 146
 at the State Highway Commission of Wisconsin office.
 City of Rhinelander Oneida County,
 Located or established by J. Martinson June, 1963

Title Procl. ENG

County Clerk's Office Fault County, Wis. } ss
 Received for record August 18, 1964

Copy sent to County Surveyor , 19

Kenneth Conway
 County Clerk

State of Wisconsin

County of FOREST

ss. RESTORATION OF LOST ORIGINAL GOVERNMENT SURVEY CORNER.

I NEAL SPERHAKE, do hereby certify that on the TWENTY-NINTH day of JULY, 1964, I established the EAST QUARTER SECTION CORNER OF SECTION 14, TOWNSHIP 35 NORTH, RANGE 13 EAST, Fourth Principal Meridian, as described hereon.

History: This corner was established during the original survey of this township, as noted in the original field notes for the original survey of T35N-R13E, 4th. p.m.

Description of monument and accessories I established to perpetuate the location of this corner:

At the point determined for the location of the corner I emplaced a:

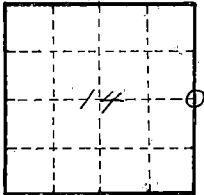
GALVANIZED IRON PIPE, THREE FEET LONG, ONE INCH IN DIAMETER, WITH ALUMINUM CAP DENOTED AS, "KIMBERLY CLARK CORP. T35N $\frac{1}{4}$ BTWN. 14 & 13 R13E SPERHAKE RLS 463 7/29/64."

The pipe is witnessed by:

Poplar 11 S 88°W 60 links. (SCRIBED $\frac{1}{4}$ S 14 NBT).

Maple 9 N 52°E 29 links. (SCRIBED $\frac{1}{4}$ S 13 NBT).


Description as to how corner was located: No evidence of the original corner was present. Thus, set by proportionate measurement. Since both the section corners $\frac{1}{2}$ mile north and south, respectively, have been previously established with a distance of 80.05 chains between them, the quarter corner was set 40.02 $\frac{1}{2}$ chains from either corner and on a straight line between them.



O = Corner monument
restored

89593

NOTARY PUBLIC OFFICE
FOREST COUNTY, WIS.



Anna Peterson Register # 11

Resident witnesses

Dated at Crandon, Wisconsin, this 12th day of January, 19 65.

Signature

Title Registered Land Surveyor Registration No. 463

~~Office of~~ Forest County of Wisconsin

I hereby certify that the within instrument was ~~filed in this~~ filed in this office of ~~the clerk~~ on the 12th day of January 19 65 and was ~~filed in Book No.~~ signed and Page No. sworn to on ~~County Records~~ before me.

Surveyor's Seal

Signature Anna Peterson Title Notary Public

4351314 2000

Index No. 621

CERTIFIED LAND CORNER RESTORATION

Index No. L-22


State of Wisconsin } ss.
County of Forest }

I Glen Barker, do hereby
certify that on the 13th day
of September, 1984, I found
established WC 1/16
corner of Section 13
Township 35, North, Range
13 East, Fourth Principal Meridian,
as described hereon; and that from this evidence
I established a new monument and accessories
as described hereon to perpetuate the original
location of this corner.

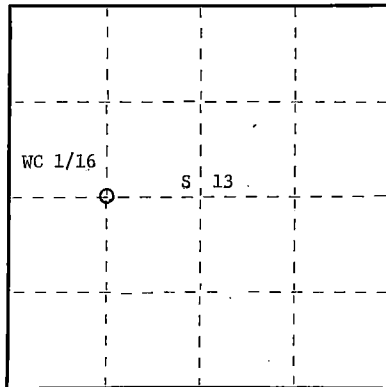
Resident witnesses:

N. Spiess

H. Wagoner



T35N R13E



○ = Corner monument restored.

History of original corner establishment:

3"x3" wood post set by Kimberly Clark Corp. in 1964.
Post set by compass and is not of record.

Description of corner evidence found:

Total distance from 1/4 corner between Sections 13 & 14 to C 1/4 Section 13 is
2601.57'.
Set WC 1/16 1300.78' intermediate.

3"x3" wood post bears S14E 9.30'

Description of monument and accessories I established to perpetuate the original location of this corner.

Set a 1" iron pipe with 2" diameter alloy cap stamped: S1682

Monument projects 18" above ground. T35N

Marked NETs: S 13

Sugar 6" N79E 13.86'

Sugar 8" N35W 23.25'

WC 1/16

R13E

CPI - 1984

Dated at Rhineland, Wis., this 12th day of October, 1984

Signature Glen Barker Title Registered Land Surveyor Registration No. 1682

(County Surveyor, Registered Land Surveyor, or other duly authorized official)
Forest

Office of Register of Deeds, County of Forest, I hereby certify that the within
instrument was filed in this office for record on the 20th day of December, 1984
at 1:15 o'clock P. M.

Eugene Stasany
(Register of Deeds)

By _____ Deputy

Document Number **126354**

43513132030

CERTIFIED LAND CORNER RESTORATION

Index No. **23**

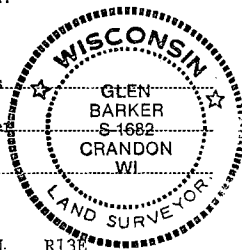
State of Wisconsin }
County of Forest ss.

I Glen Barker, do hereby
certify that on the 29th day
of September, 1984, I ~~found~~
~~established~~ restored the C 1/4
corner of Section 13
Township 35, North, Range
13-East, Fourth Principal Meridian,
as described hereon; and that from this evidence
I established a new monument and accessories
as described hereon to perpetuate the original
location of this corner.

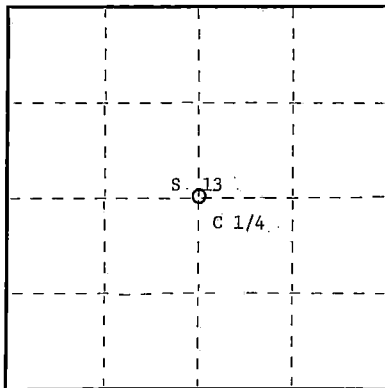
Resident witnesses:

N. Spiess

H. Wagoner



T35N. R13E



○ = Corner monument restored.

History of original corner establishment:

3"x3" wood post set by Kimberly Clark Corp. in 1964.
Post set by compass and is not a recorded corner.

Description of corner evidence found:

Corner established by subdivision of Section 13-35-13.
Location of C 1/4 is 2601.47' of N 1/4 corner
2596.78' of E 1/4 corner
2641.30' of S 1/4 corner
2601.57' of W 1/4 corner
3"x3" wood post bears S43W 14.0'

Description of monument and accessories I established to perpetuate the original location of this corner.

Set a 2 1/2" aluminum pipe with 3" diameter alloy cap stamped:

Monument projects 8" above ground.

Marked NBTs:

| | | |
|----------|------|--------|
| Sugar 8" | N43W | 8.81' |
| Sugar 8" | S71E | 34.92' |
| Sugar 6" | S14W | 35.35' |

T35N R13E

C 1/4 S 13

S1682 - 1984
CPI

Dated at Rhineclander, Wis., this 12th day of October, 1984.

Signature Glen Barker Title Registered Land Surveyor Registration No. 1682
(County Surveyor, Registered Land Surveyor, or other duly authorized official)

Office of Register of Deeds, County of Forest, I hereby certify that the within
instrument was filed in this office for record on the 20th day of December, 1984
at 1:15 o'clock P. M.

Eugene Stagny
(Register of Deeds)

By _____ Deputy

Document Number **126355**

43513132020

CERTIFIED LAND CORNER RESTORATION

Index No. **E-24**

State of Wisconsin }
County of Forest ss.

I Glen Barker, do hereby
certify that on the 15th day
of September, 1984, I found
established EC 1/16
corner of Section 13
Township 35, North, Range
13 East, Fourth Principal Meridian,
as described hereon; and that from this evidence
I established a new monument and accessories
as described hereon to perpetuate the original
location of this corner.

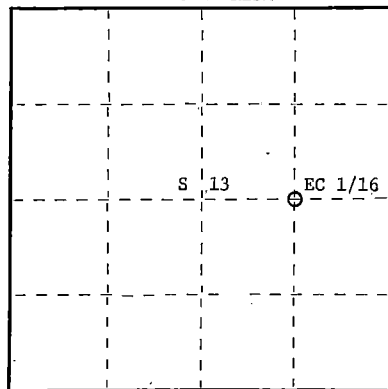
Resident witnesses:

N. Spiess

H. Wagone



T35N R13E



○ = Corner monument restored.

History of original corner establishment:

No evidence of any previous corner.

Description of corner evidence found:

Total distance from 1/4 corner between Sections 13 & 18 T35N R13 and 14E to
C 1/4 Section 13, is 2596.78'.
Set EC 1/16 1298.39' intermediate.

Description of monument and accessories I established to perpetuate the original location of this corner.

Set a 1" iron pipe with 2" diameter alloy cap stamped:
Monument projects 18" above ground.

S1682

Marked NBTs:

T35N

Sugar 5" N72E 20.77'
Y. Birch 8" S29E 26.92'

EC 1/16 S 13

R13E

CPI - 1984

Dated at Rhineland, Wis., this 12th day of October, 1984

Signature Glen Barker Title Registered Land Surveyor Registration No. 1682
(County Surveyor, Registered Land Surveyor, or other duly authorized official)

Office of Register of Deeds, County of Forest, I hereby certify that the within
instrument was filed in this office for record on the 20th day of December, 1984
at 1:15 o'clock P. M.

Eugene Stutzman
(Register of Deeds)

By _____ Deputy

Document Number **126956**

43513132010

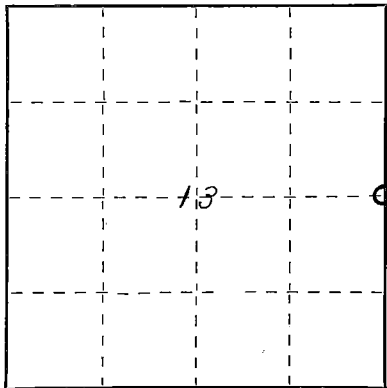
State of Wisconsin }
County of FOREST } ss.

I, NEAL SPERHAKE, do hereby certify that on the EIGHTH day of OCTOBER, 1962, I found evidence of the EAST QUARTER SECTION corner of SECTION 13 Township 35, North, Range 13 EAST, Fourth Principal Meridian, as described hereon; and that from this evidence I established a new monument and accessories as described hereon to perpetuate the original location of this corner.

Resident witnesses:

Richard Piontek - Waubesa

David Pichotta - Waubesa



○ = Corner monument restored.

CERTIFIED LAND CORNER RESTORATION

Index No. 101
L 25

History of original corner establishment:

This corner can also be described as: THE QUARTER SECTION CORNER BETWEEN SECTIONS 13, T35N-R13E, AND 18, T35N-R14E, 4TH P. M.

This corner was established during the original survey of this township, as noted in the Original Field Notes for the Original Survey of T35N-R13E, 4th p.m.

Description of corner evidence found:

The stump of the original bearing tree, described in the original field notes as,

"Y. Pine 14 S85W 216 links"

is still present at this date, with a portion of the original scribe marks still visible.

Description of monument and accessories I established to perpetuate the original location of this corner.

At the site of the original post, as determined from the existing original bearing tree noted above, I emplaced a "GALVANIZED IRON PIPE, THREE FEET LONG, ONE INCH IN DIAMETER, WITH AN ALUMINUM CAP DENOTED AS, 'KIMBERLY-CLARK CORP T35N 1/4 BTWN 13 & 18 R13-14E SPERHAKE RLS 463 10-8-62'".

The pipe is witnessed by:

Hemlock 14 N62°E 208 links. (Scribed S18 NBT).

Spruce 3 N74°W 22½ links. (Scribed S13 NBT).

Dated at Crandon, Wis., Wis., this 11th day of February, 1963

Signature Neal Sperhake Title Registered Land Surveyor Registration No. S-463
(County Surveyor, Registered Land Surveyor, or other duly authorized official)

Office of Register of Deeds, County of Forest, I hereby certify that the within instrument was filed in this office for record on the 11th day of February, 1963 at 10 o'clock A. M. 86830

Anna Peterson
(Register of Deeds)

By _____ Deputy

Subscribed & sworn to before me this 11th day of Feb. 1963.

Anna Peterson
Notary Public, Forest Co., Wis.
Commission expires Oct. 31, 1965

Surveyor's Seal

43513132440

State of Wisconsin

County of FOREST

ss. ESTABLISHMENT OF QUARTER - QUARTER SECTION CORNER BETWEEN ORIGINAL GOVERNMENT SURVEY CORNERS.

I NEAL SPERHAKE, do hereby certify that on the TWENTY-NINTH day of JULY, 1964, I established the SOUTH ONE SIXTEENTH CORNER BETWEEN SECTIONS 14 AND 13, TOWNSHIP 35 NORTH, RANGE 13 EAST, Fourth Principal Meridian, as described hereon.

History: There is no record of this corner having ever been previously established.

Description of monument and accessories I established to perpetuate the location of this corner:

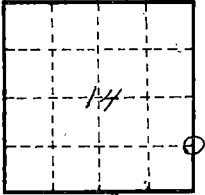
At the point determined for the location of the corner I emplaced a:

GALVANIZED IRON PIPE, THREE FEET LONG, ONE INCH IN DIAMETER, WITH ALUMINUM CAP DENOTED AS, "KIMBERLY CLARK CORP. T35N S 1/16 BTWN. 14 & 13 R13E SPERHAKE RLS 463 7/29/64."

The pipe is witnessed by:

Maple S 10°E 25 links. (SCRIBED S 13 BT).
Basswood N 88°W 17½ links. (SCRIBED S 14 BT).

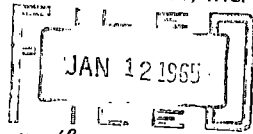
Description as to how corner was located: Since both the section corner ¼ mile south and the quarter corner ¼ mile north have been previously established with a distance between them of 40.02½ chains, the S 1/16 corner was set 20.01¼ chains from either corner and on a straight line between them.



O = Corner monument restored

89589

FOREST COUNTY, WIS.



11:10 o'clock A.M.
Anna Peterson, Register of Deeds

Resident witnesses

Dated at Crandon, Wisconsin, this 12th day of January, 1965.

Signature Neal Sperhake

Title Registered Land Surveyor Registration No. 463

~~Office of~~ Forest County of ~~Wisconsin~~

I hereby certify that the within instrument was ~~filed in index~~ office of ~~the~~ Register of Deeds on the 12th day of January 1965, and was ~~filed in Book No.~~ signed and ~~Page No.~~ sworn to ~~of County Records~~ before me.

Surveyor's Seal

Signature Anna Peterson Title Notary Public

4351314 1000

Index No. M 21

CERTIFIED LAND CORNER RESTORATION

Index No. **11-22**

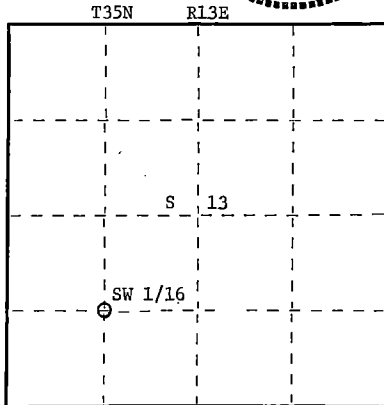
State of Wisconsin }
County of Forest } ss.

I Glen Barker, do hereby
certify that on the 30th day
of September, 1984, I found
evidence of the SW 1/16
corner of Section 13
Township 35, North, Range
13 East, Fourth Principal Meridian,
as described hereon; and that from this evidence
I established a new monument and accessories
as described hereon to perpetuate the original
location of this corner.

Resident witnesses:

N. Spiess

H. Wagoner



○ = Corner monument restored.

History of original corner establishment:

3"x3" wood post set by Kimberly Clark Corp. in 1964.
Post set by compass and is not a recorded corner.

Description of corner evidence found:

Corner established by subdivision of the SW 1/4.
Location of SW 1/16 is 1320.85' of WC 1/16 and 1304.57' of SC 1/16.

3"x3" wood post bears S80E 2.0'

Description of monument and accessories I established to perpetuate the original location of this corner.

Set a 1" iron pipe with 2" diameter alloy cap stamped: S1682
Monument projects 18" above ground. T35N

Marked NBTs:

Cherry 4" N71W 7.53'
Wh. birch 12" S80E 6.36'

SW 1/16 S 13

R13E

CPI - 1984

Dated at Rhineland, Wis., this 12th day of October, 1984

Signature Glen Barker Title Registered Land Surveyor Registration No. 1682
(County Surveyor, Registered Land Surveyor, or other duly authorized official)

Office of Register of Deeds, County of Forest, I hereby certify that the within
instrument was filed in this office for record on the 20th day of December, 1984
at 1:15 o'clock P. M.

Eugene Steatman
(Register of Deeds)

By _____ Deputy

Document Number **126957**

43513 131030

CERTIFIED LAND CORNER RESTORATION

Index No. **11-23**

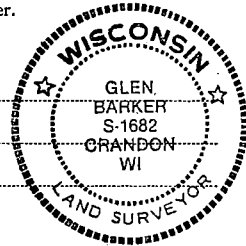
State of Wisconsin }
County of Forest } ss.

I Glen Barker, do hereby
certify that on the 30th day
of September, 19 84, I ~~renewed~~
~~renewed~~ established SC 1/16
corner of Section 13
Township 35, North, Range
13 East, Fourth Principal Meridian,
as described hereon; and that from this evidence
I established a new monument and accessories
as described hereon to perpetuate the original
location of this corner.

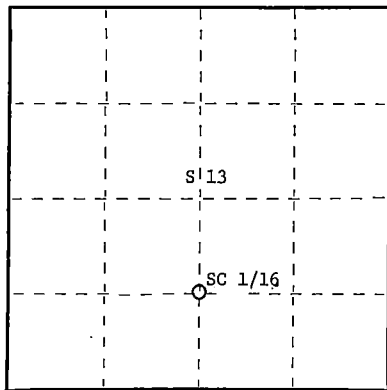
Resident witnesses:

N. Spiess

H. Wagoner



T35N R13E



○ = Corner monument restored.

History of original corner establishment:

3"x3" wood post set by Kimberly Clark Corp. in 1964.
Post set by compass and is not a recorded corner.

Description of corner evidence found:

Total distance from 1/4 corner between Sections 13 & 24 to C 1/4 Section 13 is
2641.30'.
Set SC 1/16 1320.65' intermediate.

3"x3" wood post bears S30W 12.0'.
1 1/2" iron pipe bears S66W 17.50'

Description of monument and accessories I established to perpetuate the original location of this corner.

Set a 1" iron pipe with 2" diameter alloy cap stamped: S1682

Monument projects 18" above ground. T35-N

Marked NETs: S 13

Sugar 6" N68W 23.15'

Bl. cherry 6" S60W 19.68'

R13E

CPI - 1984

Dated at Rhineland, Wis., this 12th day of October, 19 84

Signature Glen Barker Title Registered Land Surveyor Registration No. 1682
(County Surveyor, Registered Land Surveyor, or other duly authorized official)

Office of Register of Deeds, County of Forest, I hereby certify that the within
instrument was filed in this office for record on the 20th day of December, 19 84
at 1:15 o'clock P. M.

Eugene Stepien
(Register of Deeds)

By _____ Deputy

Document Number **126958**

43513131020

CERTIFIED LAND CORNER RESTORATION

Index No. **11-24**


State of Wisconsin }
County of Forest } ss.

I Glen Barker, do hereby
certify that on the 29th day
of September, 1984, I found
evidence of the SE 1/16
corner of Section 13
Township 35, North, Range
13 East, Fourth Principal Meridian,
as described hereon; and that from this evidence
I established a new monument and accessories
as described hereon to perpetuate the original
location of this corner.

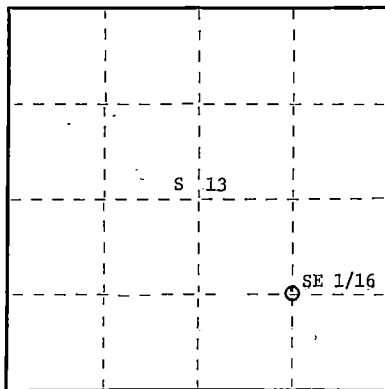
Resident witnesses:

N. Spiess

H. Wagoner



T35N R13E



○ = Corner monument restored.

History of original corner establishment:

No. evidence of any previous corner.

Description of corner evidence found:

Corner established by subdivision of the SE 1/4.

Location of SE 1/16 is 1319.15' of EC 1/16 and 1302.36' of SC 1/16.

Description of monument and accessories I established to perpetuate the original location of this corner.

Set a 1" iron pipe with 2" diameter alloy cap stamped:

S1682

Monument projects 18" above ground.

T35N

Marked NBTs:

Aspen 4" N29W 15.19'
Cherry 4" S46E 17.09'

S 13

SE 1/16

R13E

CPI - 1984

Dated at Rhineland, Wis., this 12th day of October, 1984

Signature Glen Barker Title Registered Land Surveyor Registration No. 1682
(County Surveyor, Registered Land Surveyor, or other duly authorized official)

Office of Register of Deeds, County of Forest, I hereby certify that the within
instrument was filed in this office for record on the 20th day of December, 1984
at 1:15 o'clock P. M.

Eugene Stangor
(Register of Deeds)

Document Number **126959**

By _____ Deputy

CERTIFIED LAND CORNER RESTORATION

Index No. **11-25**

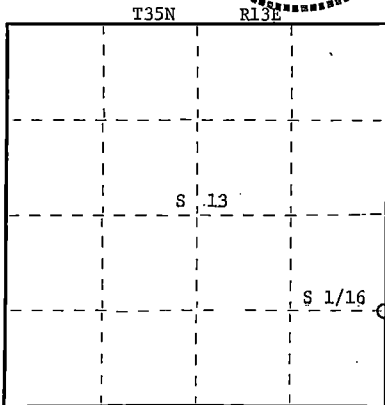
State of Wisconsin }
County of Forest } ss.

I, Glen Barker, do hereby
certify that on the 16th day
of September, 1984, I ~~found~~
~~established~~ Set S 1/16
corner of Sections 13 & 18
Township 35, North, Range
13 East, Fourth Principal Meridian,
as described hereon; and that from this evidence
I established a new monument and accessories
as described hereon to perpetuate the original
location of this corner.

Resident witnesses:

N. Spiess

H. Wagone



○ = Corner monument restored.

History of original corner establishment:

No evidence of any previous corner.

Description of corner evidence found:

Total distance from Section corner 13-24 - 18-19 T35N R13 & 14E to 1/4 corner between
Sections 13 & 18 is 2635.30'.
Set S 1/16 1317.65 intermediate.

Description of monument and accessories I established to perpetuate the original location of this corner.

Set a 1" iron pipe with 2" diameter alloy cap stamped

S1682

Monument projects 24" above ground.

T35N

Marked NBTs:

Sugar 6" N66W 24.83'
Sugar 6" S44W 26.83'

S 1/16 S 13 S 18
S 24
R13E R 14E

CPI - 1984

Dated at Rhineland, Wis., this 12th day of October, 1984

Signature Glen Barker Title Registered Land Surveyor Registration No. 1682
(County Surveyor, Registered Land Surveyor, or other duly authorized official)

Office of Register of Deeds, County of Forest, I hereby certify that the within
instrument was filed in this office for record on the 20th day of December, 1984
at 1:15 o'clock P. M.

Eugene Stutz
(Register of Deeds)

Document Number **126960**

By _____ Deputy

43513 13 1000

State of Wisconsin }
County of Forest } ss.

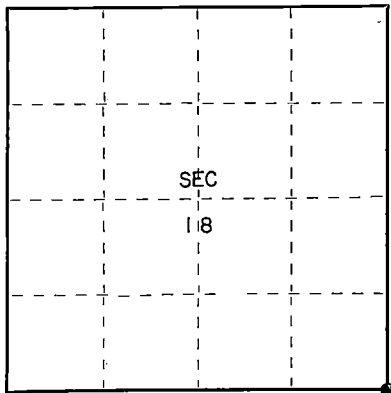
I, Thomas R. Arnott, do hereby certify that on the 1 3rd day of December, 1975, I found evidence of the section corner of sections 17, 18, 19 & 20 Township 35, North, Range 13 E, Fourth Principal Meridian, as described hereon; and that from this evidence I established a new monument and accessories as described hereon to perpetuate the original location of this corner.

Resident witnesses:

.....

.....

.....



○ = Corner monument restored.

CERTIFIED LAND CORNER RESTORATION

Index No. N 55

History of original corner establishment:

Original subdivision by James L. Nowlin Sept. 11 - Sept. 21, 1865

| | | | |
|---------|----|------|---------|
| Sugar | 15 | N86W | 12 Lks. |
| Hemlock | 12 | N64E | 20 Lks. |

Description of corner evidence found:


Found Wood Post in 1972 replaced it at that time with $1\frac{1}{2}$ " iron pipe

Description of monument and accessories I established to perpetuate the original location of this corner.

Replaced iron pipe with Forest County Aluminum monument

Ties:

| | | | |
|-------|----|------|------------|
| Cedar | 10 | N23W | 49.50 feet |
| Cedar | 8 | N82E | 18.10 feet |
| Maple | 4 | S64W | 13.13 feet |



Dated at Crandon, Wis., this 15th day of December, 1975.

Signature Thomas Arnott Title Land Surveyor Registration No. S-887
(County Surveyor, Registered Land Surveyor, or other duly authorized official)

Office of Register of Deeds, County of Forest, I hereby certify that the within instrument was filed in this office for record on the 15th day of December, 1975 at 11 o'clock A. M.

Eugene Stagny Document Number 108375
(Register of Deeds)

By _____ Deputy

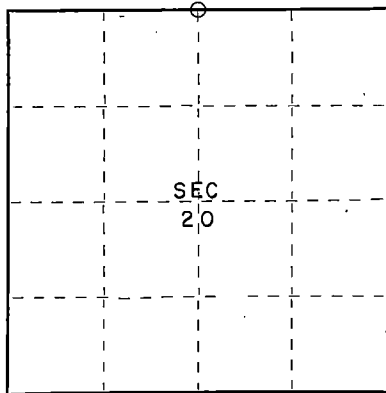
43513180000

State of Wisconsin }
County of Forest } ss.

I, Thomas R. Arnott, do hereby
certify that on the 16th day
of September, 1975, I found
evidence of the 1/4
corner of sections 17 & 20
Township 35, North, Range
13 E, Fourth Principal Meridian,
as described hereon; and that from this evidence
I established a new monument and accessories
as described hereon to perpetuate the original
location of this corner.

Resident witnesses:

Herbert Wagoner



○ = Corner monument restored.

CERTIFIED LAND CORNER RESTORATION

Index No. 1N7

History of original corner establishment:

Original Subdivision by James L. Nowlin Sept 11 - Sept. 21, 1865

| | | | |
|-------|----|------|---------|
| Birch | 15 | N32W | 20 Lks. |
| Cedar | 12 | S4E | 37 Lks. |

Description of corner evidence found:

1 1/2" iron pipe found



43513170020

Description of monument and accessories I established to perpetuate the original location of this corner.

Reset corner with new Forest County aluminum monument 6" below ground level.

Ties:

| | | |
|------------------------|-----------|------------|
| power pole | N36W | 35.47 feet |
| power pole (3513-20E1) | S66 1/2 E | 51.81 feet |

Dated at Grandon Wis., this 30th day of October, 1975

Signature Thomas R. Arnott Title Land Surveyor Registration No. S-887
(County Surveyor, Registered Land Surveyor, or other duly authorized official)

Office of Register of Deeds, County of Forest, I hereby certify that the within
instrument was filed in this office for record on the 30th day of October, 1975
at 3 o'clock P. M.

Eugene Stagnary
(Register of Deeds)

Document Number 108123

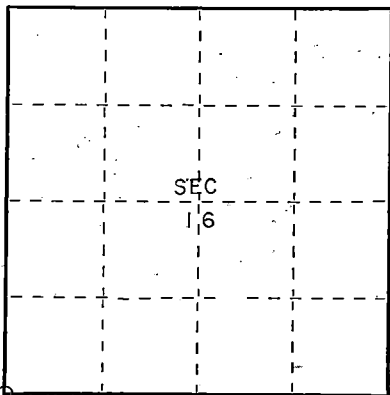
By _____ Deputy

State of Wisconsin }
County of Forest } ss: "

I, Thomas R. Arnott, do hereby
certify that on the 16 th day
of September, 1975, I found
evidence of the section
corner of sections 16, 17, 20 & 21
Township 35, North, Range
13 E, Fourth Principal Meridian,
as described hereon; and that from this evidence
I established a new monument and accessories
as described hereon to perpetuate the original
location of this corner.

Resident witnesses:

Herbert Wagoner



○ = Corner monument restored.

CERTIFIED LAND CORNER RESTORATION

Index No. 4M99

History of original corner establishment:

Original subdivision by James L. Nowlin Sept. 11 - Sept. 21, 1865

| | | | |
|---------|----|------|---------|
| Birch | 10 | N84E | 8 Lks. |
| Hemlock | 36 | N6W | 35 Lks. |

Description of corner evidence found:

2" iron pipe 5' long with brass cap offset 25.10 feet south set by
C.E. Walker in 1940

1" iron pin 5" below road grade at location of corner

Description of monument and accessories I established to perpetuate the original location of this corner.


Left monument set by Walker
left 1" iron pin

Ties:

Walker monument
power pole

S2E
S60W

25.10 feet
50.54 feet



Dated at Crandon, Wis., this 29th day of October, 1975

Signature Thomas R. Arnott Title Land Surveyor Registration No. S-887
(County Surveyor, Registered Land Surveyor, or other duly authorized official)

Office of Register of Deeds, County of Forest, I hereby certify that the within
instrument was filed in this office for record on the 29th day of October, 1975
at 1 o'clock P. M.

Eugene Stagny
(Register of Deeds)

Document Number 108092

By _____ Deputy

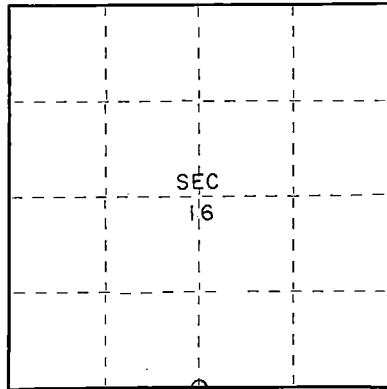
43513170000

State of Wisconsin }
County of Forest } ss.

I, Thomas R. Arnott, do hereby
certify that on the 16th day
of September, 1975, I found
evidence of the 1/4
corner of sections 16 & 21
Township 35, North, Range
13 E, Fourth Principal Meridian,
as described hereon; and that from this evidence
I established a new monument and accessories
as described hereon to perpetuate the original
location of this corner.

Resident witnesses:

Herbert Wagoner



○ = Corner monument restored.

CERTIFIED LAND CORNER RESTORATION

Index No. N11

History of original corner establishment:

Original subdivision by James L. Nowlin Sept. 11 - Sept. 21, 1865

| | | | |
|-------|----|-----------------------------------|---------|
| Cedar | 7 | S71 ¹ / ₂ W | 3 Lks. |
| Cedar | 12 | N20E | 20 Lks. |

Description of corner evidence found:


2" iron pipe 5' long with brass cap offset 33 feet south of corner
set by C.E. Walker in 1940

Description of monument and accessories I established to perpetuate the original location of this corner.

Left monument set by Walker
set RR spike at location of corner

Ties:

| | | | |
|-----------------|-----|-----------------------------------|------------|
| Cedar | 10" | S58 ¹ / ₂ W | 65.70 feet |
| Walker monument | | S1E | 33.00 feet |



Dated at Grandon, Wis., this 30th day of October, 1975.

Signature Thomas R. Arnott Title Land Surveyor Registration No. S-887
(County Surveyor, Registered Land Surveyor, or other duly authorized official)

Office of Register of Deeds, County of Forest, I hereby certify that the within
instrument was filed in this office for record on the 30th day of October, 1975.
at 1 o'clock P.M.

Eugene Starynski Document Number 108107
(Register of Deeds)

By _____ Deputy

43513160024

CERTIFIED LAND CORNER RESTORATION

Index No. N-12

N12

State of Wisconsin }
County of Forest } ss.

History of original corner establishment:

No evidence of any previous corner.

I Glen Barker, do hereby
certify that on the 14th day
of October, 1982, I found Est.
evidence of the E1/16
corner of Sections 16 & 21
Township 25, North, Range
13 East, Fourth Principal Meridian,
as described hereon; and that from this evidence
I established a new monument and accessories
as described hereon to perpetuate the original
location of this corner.

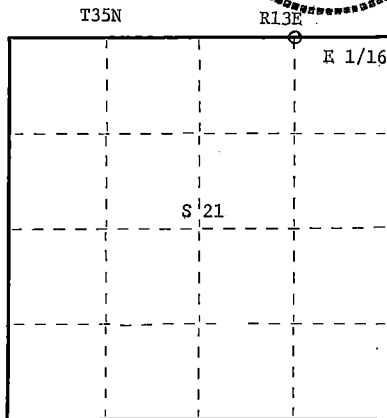
Description of corner evidence found:

Total distance from section corner 15-16-21-22 to 1/4 between 16-21 is 2615.11 ft.
at bearing N88-31-59W. Set E1/16 1307.56 ft. intermediate.

Resident witnesses:

J. Claflin - R.L.S.

H. Wagoner



Description of monument and accessories I established to perpetuate the original location of this corner.

Set an iron railroad spike for true corner approximately 2 ft. south of centerline
of Keith Siding Road. Set a 1" iron pipe with 2" diameter alloy cap for reference
corner stamped: S1682

Monument projects 18" above ground.

Marked NBAs to true corner

Maple 6" S13E 51.64 ft.

W. Birch 8" S34W 51.84 ft.

T35N R13E

E 1/16 S 16 Ref
S 21 Cor.

N. 40 Ft.
C.P.I. - 1982

Dated at Rhineland, Wis., this 30th day of Dec., 1982

Signature Glen Barker Title Registered Land Surveyor Registration No S1682
(County Surveyor, Registered Land Surveyor, or other duly authorized official)

Office of Register of Deeds, County of Forest, I hereby certify that the within
instrument was filed in this office for record on the 16th day of February, 1983
at 10:30 o'clock A. M.

Eugene Stutzman
(Register of Deeds)

DOCUMENT NO. **122911**

By _____ Deputy

○ = Corner monument restored.

FORM 905 R. S. MILLER CO., WISCONSIN

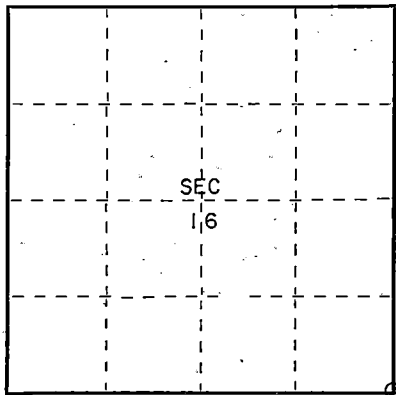
43513 160010

State of Wisconsin }
County of Forest } ss.

I. Thomas R. Arnott, do hereby
certify that on the 16th day
of September, 1975, I found
evidence of the section
corner of sections 15, 16, 21 & 22
Township 35, North, Range
13 E, Fourth Principal Meridian,
as described hereon; and that from this evidence
I established a new monument and accessories
as described hereon to perpetuate the original
location of this corner.

Resident witnesses:

Herbert Wagoner



○ = Corner monument restored.

CERTIFIED LAND CORNER RESTORATION

Index No. N13

History of original corner establishment:

Original subdivision by James Nowlin Sept 11 - Sept 21, 1865

| | | | |
|---------|----|------|---------|
| Hemlock | 8 | N16E | 15 Lks. |
| Hemlock | 30 | N64W | 30 Lks. |

Description of corner evidence found:


2" iron pipe 5' long with brass cap offset 20 feet north set by C.E. Walker in 1940

Description of monument and accessories I established to perpetuate the original location of this corner.

Reset corner with RR spike
Left monument set by Walker

Ties:

| | | |
|------------------------|------|------------|
| Walker monument | N2W | 20.00 feet |
| Power Pole (3513-22W8) | S40E | 31.07 feet |



Dated at Grandon, Wis., this 29th day of October, 1975

Signature Thomas R. Arnott Title Land Surveyor Registration No. S-887
(County Surveyor, Registered Land Surveyor, or other duly authorized official)

Office of Register of Deeds, County of Forest, I hereby certify that the within
instrument was filed in this office for record on the 29th day of October, 1975
at 1 o'clock P. M.

Eugene Stutzman
(Register of Deeds)

Document Number 108093

By _____ Deputy

435131600000

150406

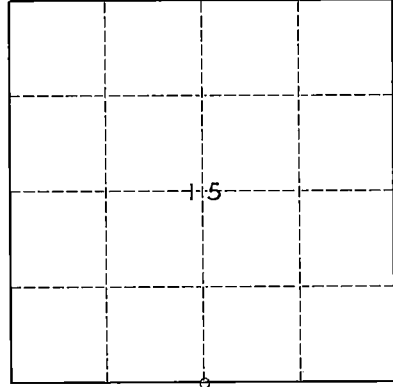
U. S. PUBLIC LAND SURVEY MONUMENT RECORD

INSTRUCTIONS:

This record shall show the location of the corner and shall include all of the following nine elements (a through i).

- (a) Identify the corner by reference to the U.S. public land survey system.
O = Corner monument restored.

SOUTH $\frac{1}{4}$ CORNER OF SECTION 15,
TOWNSHIP 35 NORTH, RANGE 13
EAST.



- (b) Describe any record evidence, monument evidence, occupational evidence, testimonial evidence or any other material evidence you considered, and whether the monument was found or placed.

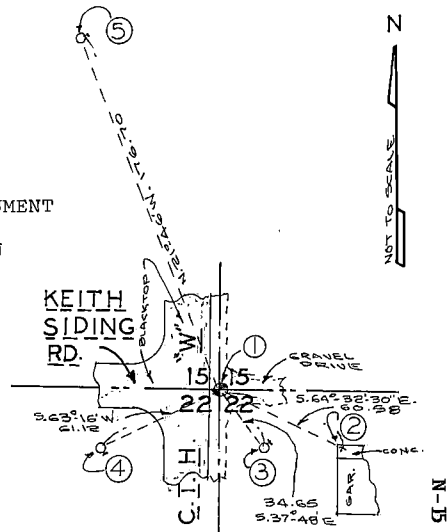
- 1865 - ORIGINAL SURVEY BY NOWLIN, EAST BETWEEN SEC'S. 15 AND 22
40 CHS. SET $\frac{1}{4}$ POST, B.Ts.-- BIRCH 40" N.23°E. 10 LKS., BIRCH
30" S.10°W. 25 LKS.
1988 - ARNOTT R.L.S. NO. S-887 FOUND IRON PIPE AT $\frac{1}{4}$ CORNER, SAID
IRON PIPE USED AS $\frac{1}{4}$ CORNER IN ADJACENT CERTIFIED SURVEY MAPS.
1994 - DOBBRATZ R.L.S NO. S-973 FOUND 3/4" DIA. IRON PIPE AT ARNOTTS
 $\frac{1}{4}$ CORNER SAID CORNER ACCEPTED AS FOUND.

- (c) In the plan view drawing below, provide reference ties to at least 4 witness monuments, or, if the location is within a municipality, to at least 2 witness monuments. (Witness monuments shall be made of concrete, natural stone, iron or other equally durable material.)
Describe witness monuments.

- (d) Show a plan view drawing depicting the relevant monuments and reference ties which is sufficient in detail to enable accurate relocation of the corner monument if the corner monument is disturbed. Indicate north.

SECTION CORNER AND WITNESS MONUMENTS

- ① SET STANDARD FOREST COUNTY ALUMINUM MONUMENT AT $\frac{1}{4}$ SECTION CORNER.
- ② CUT CROSS IN NW CORNER OF CONCRETE APRON
- ③ POWER POLE # 3513-22E4, 40d SPIKE IN N'LY FACE
- ④ POWER POLE # 3513-22W16, 40d SPIKE IN S'LY FACE
- ⑤ POWER POLE # 3513-15L9, 40d SPIKE IN E'LY FACE.



43513150020

150406


Describe any material discrepancy between the location of the corner as restored or reestablished and the location of that corner as previously restored or reestablished by distance and direction. Show the discrepancy on the plan view drawing under (d), above. Show the distances between the corner as previously restored or reestablished and (1) the corner as restored or reestablished, and (2) to at least 2 of the witness monuments shown on the drawing in (d), above.

NONE

- (f) Was the corner restored through acceptance of (1) an obliterated evidence location, or, (2) a found perpetuated location.?

(2)

- (g & h) Was the corner reestablished through lost corner proportionate methods? If so, show the method, including the directions and distances to other public land survey corners used as evidence or used for proportioning in determining the corner location.




- (i) I, WAYNE G. DOBBRATZ
(type or print name)
certify that the corner location shown on this record was determined by me or under my direction and control and that this U.S. Public Land Survey Monument Record is correct and complete to the best of my knowledge and belief.

Signature

Date

4/9/94



CERTIFIED LAND CORNER RESTORATION

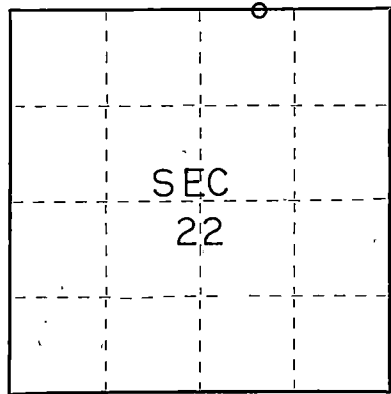
Index No. **N16**

State of Wisconsin }
County of Forest } ss.

I, Thomas R. Arnott, do hereby
certify that on the 29 day
of Nov., 1976, I found
evidence of the M.C.
corner of 15 & 22
Township 35, North, Range
13 E, Fourth Principal Meridian,
as described hereon; and that from this evidence
I established a new monument and accessories
as described hereon to perpetuate the original
location of this corner.

Resident witnesses:

.....
.....
.....



○ = Corner monument restored.


History of original corner establishment: - -

Original survey by James Nowlin Sept. 11 -- Sept. 21, 1865

| | | | |
|---------|----|------|--------|
| Hemlock | 10 | S60W | 3 Lks. |
| Pine | 12 | N70E | 7 Lks. |

Description of corner evidence found:

1 1/2" iron pipe well point found



Description of monument and accessories I established to perpetuate the original location of this corner.

Replaced iron pipe with a Forest Co. Aluminum Monument

Ties:

| | | | |
|---------------|---|------|-----------------------------------|
| Cedar | 8 | S3W | 4.52 feet (lawn tree-no BT blaze) |
| SE cor. house | | N89W | 70.29 feet |

Dated at Crandon, Wis., this 30 day of Nov., 1976.

Signature Thomas Arnott Title Surveyor Registration No. S-887
(County Surveyor, Registered Land Surveyor, or other duly authorized official)

Office of Register of Deeds, County of Forest, I hereby certify that the within
instrument was filed in this office for record on the 30 day of Nov., 1976
at 11:30 o'clock A. M.

Eugene Stetson (Register of Deeds) Document Number 110639

By _____ Deputy

FORM 985 H. G. MILLER CO., MILWAUKEE

43513150012

State of Wisconsin } ss.
County of Forest

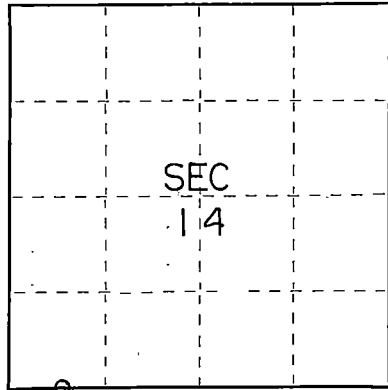
I, Thomas R. Arnott, do hereby certify that on the 29 day of Nov., 1976, I found evidence of the M.C. corner of 14 & 23 West Township 35, North, Range 13, Fourth Principal Meridian, as described hereon; and that from this evidence I established a new monument and accessories as described hereon to perpetuate the original location of this corner.

Resident witnesses:

.....

.....

.....



○ = Corner monument restored.

CERTIFIED LAND CORNER RESTORATION

Index No. N17

History of original corner establishment:

Original survey by James L. Nowlin Sept. 11 - Sept. 21, 1865.

W. Pine 12 S67W 8 Lks.
W. Pine 20 N27E 15 Lks,

Description of corner-evidence found:

1 1/2" iron pipe found



Description of monument and accessories I established to perpetuate the original location of this corner.

Replaced iron pipe with a Forest Co. Aluminum Monument

Ties:

| | | | |
|---------|---|------|-----------|
| Hemlock | 8 | N38E | 5.18 feet |
| Maple | 8 | N89W | 8.70 feet |

Dated at Grandon, Wis., this 30 day of Nov., 1976.

Signature Thomas R. Arnott Title Surveyor Registration No. S-887
(County Surveyor, Registered Land Surveyor, or other duly authorized official)

Office of Register of Deeds, County of Forest, I hereby certify that the within instrument was filed in this office for record on the 30 day of Nov., 1976 at 11:30 o'clock A.M.

Eugene Stetson Document Number 110640
(Register of Deeds)

By _____ Deputy

4351314 0035

CERTIFIED LAND CORNER RESTORATION

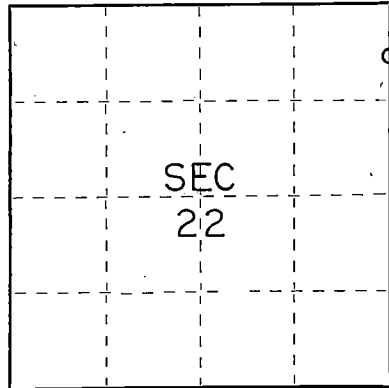
Index No. **NO 177**

State of Wisconsin } ss.
County of Forest

I, Thomas R. Arnett, do hereby certify that on the 29 day of Nov., 1976, I found evidence of the M.C. corner of sec. 22 & 23 Township 35, North, Range 13 E, Fourth Principal Meridian, as described hereon; and that from this evidence I established a new monument and accessories as described hereon to perpetuate the original location of this corner.

Resident witnesses:

.....
.....
.....



○ = Corner monument restored.

History of original corner establishment:

Original survey by James L. Nowlin Sept. 11 - Sept. 21, 1865

| | | | |
|---------|----|------|---------|
| Birch | 14 | S55E | 17 Lks. |
| Hemlock | 20 | S11W | 13 Lks. |

Description of corner evidence found:

1 1/4" & 2" iron pipes found



Description of monument and accessories I established to perpetuate the original location of this corner.

Replaced iron pipes with a Forest Co. Aluminum Monument

Ties:

| | | | |
|-------|----|------|------------|
| Maple | 10 | S71E | 28.47 feet |
| Maple | 14 | S53W | 22.71 feet |

Dated at Grandon, Wis., this 30 day of Nov., 1976.

Signature Thomas R. Arnett Title Surveyor Registration No. S-887
(County Surveyor, Registered Land Surveyor, or other duly authorized official)

Office of Register of Deeds, County of Forest, I hereby certify that the within instrument was filed in this office for record on the 30 day of Nov., 1976 at 11:30 o'clock AM.

Eugene Stutzman
(Register of Deeds)

Document Number **110642**

By..... Deputy

43513223500

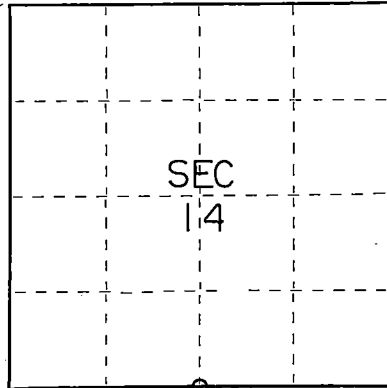
CERTIFIED LAND CORNER RESTORATION

Index No. **N19**

State of Wisconsin }
County of Forest } ss.

I, Thomas R. Arnott, do hereby
certify that on the 29 day
of Nov., 1976, I found
evidence of the 1/4
corner of Sec. 14 & 23
Township 35, North, Range
13 E, Fourth Principal Meridian,
as described hereon; and that from this evidence
I established a new monument and accessories
as described hereon to perpetuate the original
location of this corner.

Resident witnesses:



○ = Corner monument restored.


History of original corner establishment:

Original survey by James L. Nowlin Sept. 11 - Sept. 21, 1865

| | | | |
|-------|----|------|---------|
| Sugar | 15 | S63E | 15 Lks. |
| Sugar | 18 | N64W | 18 Lks. |

Description of corner evidence found:

1 1/2" iron pipe found



Description of monument and accessories I established to perpetuate the original location of this corner.

Replaced iron pipe with a Forest Co. Aluminum Monument

Ties:

| | | | |
|-------|---|------|------------|
| Maple | 8 | S63E | 18.46 feet |
| Maple | 8 | S40W | 39.13 feet |

Dated at Grandon, Wis., this 30 day of Nov., 1976.

Signature Thomas R. Arnott Title Surveyor Registration No. S-887
(County Surveyor, Registered Land Surveyor, or other duly authorized official)

Office of Register of Deeds, County of Forest, I hereby certify that the within
instrument was filed in this office for record on the 30 day of Nov., 1976
at 11:30 o'clock A.M.

Ernest Stutzman
(Register of Deeds)

Document Number

110641

By _____ Deputy

43513140020

CERTIFIED LAND CORNER RESTORATION

Index No.

N21 22

State of Wisconsin } ss.
 County of FOREST

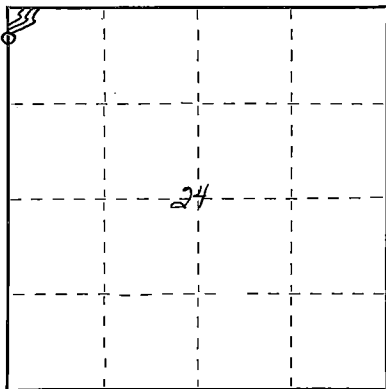
I NEAL SPERHAKE, do hereby
 certify that on the TWENTY-NINTH day
 of JULY, 1964, I found
 evidence of the WITNESS CORNER TO THE NORTHWEST SECTION
 corner of SECTION 24
 Township 35, North, Range
13 EAST, Fourth, Principal Meridian,
 as described hereon; and that from this evidence
 I established a new monument and accessories
 as described hereon to perpetuate the original
 location of this corner.

Resident witnesses:

.....

.....

.....



○ = Corner monument restored.

History of original corner establishment: This corner can also be described as: "THE WITNESS CORNER
 TO THE SECTION CORNER COMMON TO SECTIONS 13, 14, 23, 24,
 T35N-R13E, 4th. p.m."

This corner was established during the original survey of this
 township, as noted in the Original Field Notes for the Original
 Survey of T35N-R13E, 4th. p.m.

Description of corner evidence found:

The stump of the original bearing tree, described in the original field notes as:

"Hemlock 9 S 81°E 40 links."

is still present at this date, with a portion of the original scribe marks still visible.

Description of monument and accessories I established to perpetuate the original location of this corner.

At the site of the original post, as determined from the existing original bearing
 tree noted above, I emplaced a "Galvanized iron pipe, three feet long, one inch in
 diameter, with aluminum cap denoted as, 'Kimberly Clark Corp. T35N 13, 14, 23,
 24, R13E SPERHAKE RLS 463 W.C. Cr. IS 4.50 CHS. N.'"

The pipe is witnessed by:

W. Birch 7 S 70°E 25½ links. (SCRIBED W.C. S 24 NBT).
 W. Birch 6 S 88°W 12 links. (SCRIBED W.C. S 23 NBT).

Dated at _____ Wjs., this _____ day of _____, 19____

Signature Neal Sperhake Title Registered Land Surveyor Registration No. 463
 (County Surveyor, Registered Land Surveyor, or other duly authorized official)

~~Once the Register of Deeds, County of Forest, State of Wisconsin~~ I hereby certify that the within
 instrument was ~~marked in the office for record~~ on the 12th day of January, 1965.
~~Notary Public~~ Mr signed and sworn to before me.

Anna Peterson
 Notary Public

By _____ Deputy

43513233700

over

89397

FOREST COUNTY OFFICE
FOREST COUNTY, WIS.

| | |
|---------------------|---------|
| SEARCHED | INDEXED |
| SERIALIZED | FILED |
| JAN 12 1965 | |
| FBI - FOREST COUNTY | |

10
Laura Peterson Deputy of Records



State of Wisconsin

County of FOREST

ss. ESTABLISHMENT OF QUARTER - QUARTER SECTION CORNER BETWEEN ORIGINAL GOVERNMENT SURVEY CORNERS.

I NEAL SPERHAKE, do hereby certify that on the TWENTY-NINTH day of JULY 1964, I established the WEST ONE SIXTEENTH CORNER BETWEEN SECTIONS 13 AND 24, TOWNSHIP 35 NORTH, RANGE 13 EAST, Fourth Principal Meridian, as described hereon.

History: There is no record of this corner having ever been previously established.

Description of monument and accessories I established to perpetuate the location of this corner:

At the point determined for the location of the corner I emplaced a:

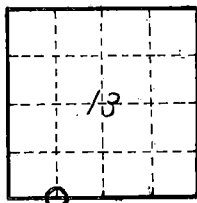
GALVANIZED IRON PIPE, THREE FEET LONG, ONE INCH IN DIAMETER, WITH ALUMINUM CAP DENOTED AS, "KIMBERLY CLARK CORP. T35N W 1/16 BTWN. 13 & 24 SPERHAKE RLS 463 7/29/64."

The pipe is witnessed by:

Poplar 7 N 12°W 23 links. (SCRIBED S 13 BT).

Basswood 6 S 6°W 24 links. (SCRIBED S 24 BT).

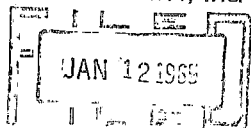
Description as to how corner was located: Since both the section corner $\frac{1}{4}$ mile west and the quarter section corner $\frac{1}{4}$ mile east have been previously established with a distance between them of 39.63 chains, I set the W 1/16 corner 19.81 $\frac{1}{2}$ chains from either corner and on a straight line between them.



O = Corner monument restored

89591

REGISTRAR'S OFFICE
FOREST COUNTY, WIS.



Anna Peterson

Resident witnesses

Dated at Grandon, Wisconsin, this 12th day of January, 1965.

Signature

Neal Sperhake

Title Registered Land Surveyor Registration No. 463

~~Office of~~ Forest County of Wisconsin
I hereby certify that the within instrument was ~~filed for~~ recorded on the 12th day of January 1965, and was ~~filed for~~ signed and sworn to of County Records before me.

Surveyor's Seal

Signature *Anna Peterson* Title Notary Public

43513130030

Index No.

M22

State of Wisconsin

County of FOREST

ss. RESTORATION OF LOST ORIGINAL GOVERNMENT SURVEY CORNER.

I NEAL SPERHAKE, do hereby certify that on the TWENTY-NINTH day of JULY, 19 64, I established the SOUTH QUARTER SECTION CORNER OF SECTION 13, TOWNSHIP 35 NORTH, RANGE 13 EAST, Fourth Principal Meridian, as described hereon.

History: This corner was established during the original survey of this township, as noted in the original field notes for the original survey of T35N-R13E, 4th. p.m.

Description of monument and accessories I established to perpetuate the location of this corner:

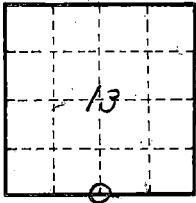
At the point determined for the location of the corner I emplaced a:

GALVANIZED IRON PIPE, THREE FEET LONG, ONE INCH IN DIAMETER, WITH ALUMINUM CAP DENOTED AS, "KIMBERLY CLARK CORP. T35N $\frac{1}{4}$ BTWN. 13 & 24 R13E SPERHAKE RLS 463 7/29/64."

The pipe is witnessed by:

W. Birch 4 N 49°W 23 links. (SCRIBED $\frac{1}{4}$ S 13 NBT).
Balsam 9 S 11°E 40 links. (SCRIBED $\frac{1}{4}$ S 24 NBT).

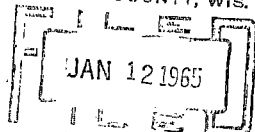
Description as to how corner was located: No evidence of the original corner was present. Thus, set by proportionate measurement. Since both the section corners $\frac{1}{2}$ mile east and west, respectively, have been previously established with a distance between them of 79.26 chains, the quarter corner was set 39.63 chains from either corner and on a straight line between them.



O = Corner monument restored

89588

FOREST COUNTY, WIS.



Anna Peterson, Register of Deeds

Resident witnesses

Dated at Crandon, Wisconsin, this 12th day of January, 19 65.

Signature Neal Sperhake

Title Registered Land Surveyor Registration No. 463

~~Office of~~ Forest County of Wisconsin,
I hereby certify that the within instrument was ~~filed in this~~
~~office for record~~ on the 12th day of January
19 65, and was ~~filed in Book No.~~ signed and ~~Page No.~~ sworn to
~~in County Records~~ before me.

Surveyor's Seal

Signature Anna Peterson Title Notary Public

43513130020

Index No. N23

CERTIFIED LAND CORNER RESTORATION

Index No. **N-24**

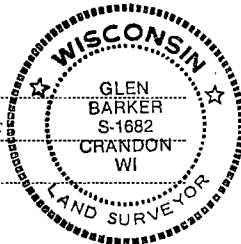
State of Wisconsin }
County of Forest } ss.

I Glen Barker, do hereby
certify that on the 16th day
of September, 1984, I found
evidence of the 3 1/16
corner of Sections 13 & 24
Township 35, North, Range
13 East, Fourth Principal Meridian,
as described hereon; and that from this evidence
I established a new monument and accessories
as described hereon to perpetuate the original
location of this corner.

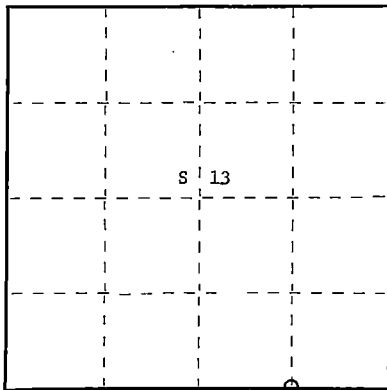
Resident witnesses:

N. Spiess

H. Wagoner



T35N R13E



○ = Corner monument restored.

History of original corner establishment:

3"x3" wood post set by Kimberly Clark Corp. in 1964.
Post set by compass and is not a recorded corner.

Description of corner evidence found:

Total distance from Section corner 13-24 - 184.19 E35N R13 & 14E to 1/4 corner
between 13 & 24 is 2612.64'.
Set E 1/16 1306.32' intermediate.

3"x3" wood post bears S88W 8.10'

Description of monument and accessories I established to perpetuate the original location of this corner.

Set a 1" iron pipe with 2" diameter alloy cap stamped: S1682

Monument projects 18" above ground. T35N

Marked NBTs:

| | | | |
|-----------------|------|--------|-------------|
| Yellow birch 6" | S15W | 15.56' | E 1/16 S 13 |
| Sugar 6" | N26W | 18.0' | S 24 |

R13E

CPI - 1984

Dated at Rhinelander, Wis., this 12th day of October, 1984

Signature Glen Barker Title Registered Land Surveyor Registration No. 1682
(County Surveyor, Registered Land Surveyor, or other duly authorized official)

Office of Register of Deeds, County of Forest, I hereby certify that the within
instrument was filed in this office for record on the 20th day of December, 1984
at 1:15 o'clock P. M.

Eugene Staley
(Register of Deeds)

By _____ Deputy

Document Number **126961**

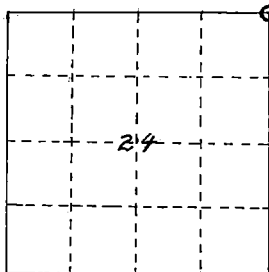
43513130010

STATE OF WISCONSIN

I NEAL SPERHAKE, do hereby certify that on the TWELFTH day of OCTOBER, 1962, I restored the NORTHEAST SECTION CORNER of SECTION 24, TOWNSHIP 35 NORTH, RANGE 13 EAST, Fourth Principal Meridian, as described hereon.

Resident Witnesses:

Stanley Novak - Laona.
Richard Piontek - Waubeno.
David Pichotta - Waubeno.



○ = Corner monument restored.

History of original corner establishment:

This corner can also be described as: THE SECTION CORNER BETWEEN SECTIONS 13 AND 24, T35N-R13E, AND 18 AND 19, T35N-R14E, 4TH P.M.

This corner was established during the original survey of this township, as noted in the Original Field Notes for the Original Survey of T35N-R13E, 4th p.m.

Description of monument and accessories I established to perpetuate the location of this corner.

At the point determined for the location of the corner I emplaced a:

"GALVANIZED IRON PIPE, THREE FEET LONG, ONE INCH IN DIAMETER, WITH AN ALUMINUM CAP DENOTED AS, 'KIMBERLY-CLARK CORP T35N 18, 13, 24, 19, R13-14E SPERHAKE RLS 463 10-12-62'".

The pipe is witnessed by:

W. Ash 4 N54°E 14 links. (Scribed S18 NET).

W. Ash 7 S55°E 51 links. (Scribed S19 NET).

Maple 5 N73°W 42 links. (Scribed S13 NET).

Aspen 8 S56°W 23 links. (Scribed S24 NET).

Description as to how corner was located:

At the approximate location of the corner was located a post about 30 years old. Very probably authenticating its position is a possible original bearing tree described in the original field notes as "Hemlock 14 N76W 27". No iron marks are visible, but several blazes appear to be so old as to be original. In addition, the stumps of what could be two other original bearing trees fit into the descriptions exactly. They were described originally as, "Sugar 12 N50E 32, and Hemlock 20 S50E 26". The quarter section corner between 13 and 18, and the corner of 25, 36, 30, 31, have been previously established from existing original B.T.'s. The post presently at the approximate location of 13, 24, 18, 19, stands only 10 links west of a straight line between the $\frac{1}{4}$ between 13 and 18, and 25, 36, 30, 31. The distance between the previously established corners is 202.67 chains. By proportion, then, the corner of 13, 24, 18, 19, should be 40.53 chains south of the $\frac{1}{4}$ between 13 and 18, while at present the post is exactly 40.00 chains south. However, at the site of the $\frac{1}{4}$ cr. between 25 and 30 is a lake known as "Ed's Lake". At this point there is such a discrepancy between the original field notes and actual measurements that it is impossible to compare actual with record distances. Thus, I feel that the approximate 53 links per half mile of line that

RESTORATION OF LOST ORIGINAL GOVERNMENT SURVEY CORNER

102-N25
-A
N25

Northeast section corner of section 24, T35N-R13E, 4th p.m. - continued.

proportionate measurement would pro-rate between the existing corners is entirely absorbed in the original erroneous recording of the width of the lake. Thus, the present position of the post at 13, 24, 18, 19, being just 40.00 chains south of the $\frac{1}{4}$ between 13 and 18, is, I feel, a true reflection of its correct position. Therefore, I have accepted the post as marking the site of 13, 24, 18, 19.

Dated at Crandon, Wis. WIS., this 11th day of Feb., 1963

Signature *Wm. J. Spink* Title Registered Land Surveyor Registration No. S-463

Office of Register of Deeds, County of Forest, I hereby certify that the within instrument was filed in this office for record on the 11th day of Feb., 1963 at 10 o'clock A M. **86831**

Anna Peterson
(Register of Deeds)

Subscribed & sworn to before me this 11 day of Feb. 1963.

Anna Peterson
Notary Public, Forest Co., Wis

By _____ Deputy 10/31/65 Com. exp.

CERTIFIED LAND CORNER RESTORATION

Index No. 0-12

012

State of Wisconsin


County of Forest } ss.

I Glen Barker, do hereby
certify that on the 28th day
of October, 1982, I ~~found~~
~~recovered~~ established
corner of the NE 1/16
Section 21
Township 35, North, Range
13 East, Fourth Principal Meridian,
as described hereon; and that from this evidence
I established a new monument and accessories
as described hereon to perpetuate the original
location of this corner.

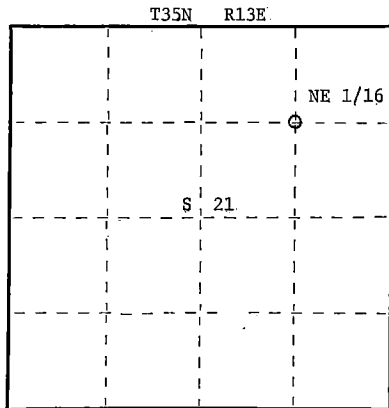
Resident witnesses:

J. Claflin, Reg. Land Surveyor

H. Wagoner



FORM 88B, R. C. MILLER CO., MENAISEE



○ = Corner monument restored.

History of original corner establishment:

Corner established by C. Walker.

Recovered and remonumented by Thomas Arnott, Registered Land Surveyor.

Description of corner evidence found:

Corner established by subdivision of the NE 1/4.

Location of NE 1/16 is S88-54-13E 1308.95 feet of NC 1/16 and N2-01-58E 1308.94 feet.
of EC 1/16.

Description of monument and accessories I established to perpetuate the original location of this corner.

Our corner position falls south 3.50 feet of old NE 1/16 corner. Upon Thomas Arnott
permission, we removed present monument and placed in our position the 2-1/2" A-1
monument stamped:

Marked NBT's:

Sugar 7" N51W 18.32 feet

Sugar 7" N50E 29.60 feet

NE 1/16

S 21

Forest County

Dated at Rhinelander, Wis., this 30th day of December, 1982

Signature Glen Barker Title Registered Land Surveyor Registration No. S-1682
(County Surveyor, Registered Land Surveyor, or other duly authorized official)

Office of Register of Deeds, County of Forest, I hereby certify that the within
instrument was filed in this office for record on the 16th day of February, 1983
at 10:30 o'clock A. M.

Eugene Stangor
(Register of Deeds)

By _____ Deputy

DOCUMENT NO. 122912

43513213810

CERTIFIED LAND CORNER RESTORATION

Index No. 0-13

013

State of Wisconsin }
County of Forest } ss.

I Glen Barker, do hereby
certify that on the 14th day
of October, 1982, I ~~found~~
~~established~~ N 1/16
corner of Section 21 & 22
Township 35, North, Range
13 East, Fourth Principal Meridian,
as described hereon; and that from this evidence
I established a new monument and accessories
as described hereon to perpetuate the original
location of this corner.

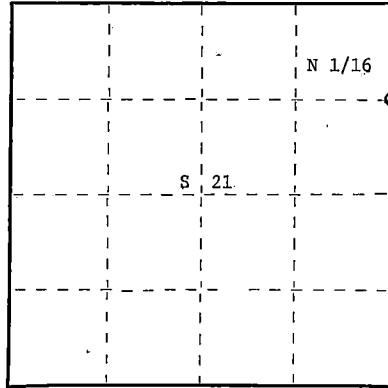
Resident witnesses:

J. Claflin, Reg. Land Surveyor

H. Wagoner



T35N R13E



○ = Corner monument restored.

History of original corner establishment:

Old squared cedar post may have been set by C. Walker.

Description of corner evidence found:

Total distance from section corner 15-16-21-22 to 1/4 corner between sections 21 & 22
is 2600.94 feet at bearing S1-58-33W.
Set N 1/16 1300.947 feet intermediate.
Old squared cedar post and 1-1/2" iron pipe bears S2°W 63.00 feet of our position.

Description of monument and accessories I established to perpetuate the original location of this corner.

Set a 1" iron pipe with 2" diameter alloy cap, stamped:
Monument projects 18" above ground.
Maple 5" N35W 31.0 feet.
Maple 5" S67E 27.70 feet.
scribed 1/16-B.T.

S1682
T35N R13E
N 1/16 21 22
CPI - 1982

Dated at Rhinelander, Wis., this 30th day of December, 1982

Signature Glen Barker Title Registered Land Surveyor Registration No. S-1682
(County Surveyor, Registered Land Surveyor, or other duly authorized official)

Office of Register of Deeds, County of Forest, I hereby certify that the within
instrument was filed in this office for record on the 16th day of February, 1983
at 10:30 o'clock A. M.

Eugene J. Staszynski
(Register of Deeds)

By _____ Deputy

DOCUMENT NO. **122913**

43513213000

State of Wisconsin }
County of Forest } ss.

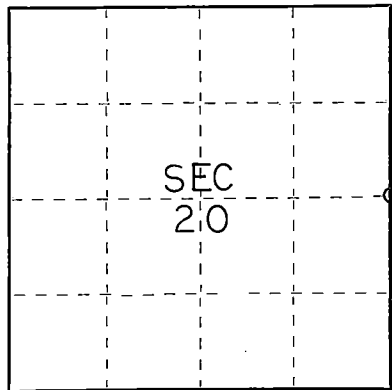
I, Thomas R. Arnett, do hereby
certify that on the 26th day
of December, 1975, I found
evidence of the 1/4
corner of sections 20 & 21
Township 35, North, Range
13 E, Fourth Principal Meridian,
as described hereon; and that from this evidence
I established a new monument and accessories
as described hereon to perpetuate the original
location of this corner.

Resident witnesses:

.....

.....

.....



○ = Corner monument restored.

CERTIFIED LAND CORNER RESTORATION

Index No. P-9

History of original corner establishment:

Original subdivision by James Nowlin Sept. 11 - Sept. 21, 1865

| | | | |
|---------|----|------|---------|
| Hemlock | 12 | S57E | 22 Lks. |
| Hemlock | 20 | N56W | 20 Lks. |

Description of corner evidence found:


2" iron pipe 5' long with brass cap set by C.E. Walker in 1940

Description of monument and accessories I established to perpetuate the original location of this corner.

Left monument set by Walker

Ties:

| | | | |
|--------|----|-------|------------|
| Spruce | 10 | North | 30.79 feet |
| Spruce | 8 | N78W | 26.47 feet |



Dated at Crandon, Wis., this 8th day of January, 1976.

Signature Thomas R. Arnett Title Surveyor Registration No. S-887
(County Surveyor, Registered Land Surveyor, or other duly authorized official)

Office of Register of Deeds, County of Forest, I hereby certify that the within
instrument was filed in this office for record on the 8th day of January, 1976
at 11 o'clock A. M.

Eugene Stutzman Document Number 108525
(Register of Deeds)

By..... Deputy

43513202000

CERTIFIED LAND CORNER RESTORATION

Index No. P-12

P12


State of Wisconsin }
County of Forest } ss.

I Glen Barker, do hereby
certify that on the 28th day
of October, 1982, I found
~~established~~ EC 1/16
~~at the~~ Section 21
corner of 35
Township 35, North, Range
13 East, Fourth Principal Meridian,
as described hereon; and that from this evidence
I established a new monument and accessories
as described hereon to perpetuate the original
location of this corner.

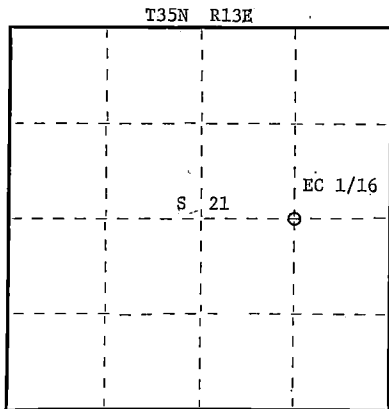
Resident witnesses:

J. Claflin, Reg.

H. Wagoner



FORM 955 H. C. WALKER CO., MILWAUKEE



○ = Corner monument restored.

History of original corner establishment:

Corner established by C. Walker.

Description of corner evidence found:

Total distance from 1/4 corner between sections 21 & 22 to C 1/4 section 21 is
2620.83 feet at bearing N89-16-23W. Set EC 1/16 1310.415 ft. intermediate.
Old squared cedar post and 2" iron pipe bears S70W 3.80 ft. of our position.

Description of monument and accessories I established to perpetuate the original location of this corner.

Set a 1" iron pipe with 2" diameter alloy cap, stamped:
Monument projects 18" above ground.

Marked NBT's:

Sugar 7" S54°W 11.34 feet
Sugar 6" S79°E 20.55 feet
scribed 1/16 B.T.

S1682
T35N R13E
EC 1/16 S 21
CPI - 1982

Dated at Rhineland, Wis., this 30th day of December, 1982

Signature Glen Barker Title Registered Land Surveyor Registration No. S1682
(County Surveyor, Registered Land Surveyor, or other duly authorized official)

Office of Register of Deeds, County of Forest, I hereby certify that the within
instrument was filed in this office for record on the 16th day of February, 1983
at 10:30 o'clock A. M.

Eugene Stegany
(Register of Deeds)

DOCUMENT NO. **122314**

By _____ Deputy

43513212010

State of Wisconsin }
County of Forest } ss.

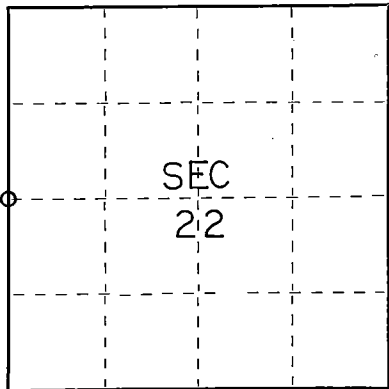
I, Thomas R. Arnott, do hereby certify that on the 21 st. day of January, 1976, I found evidence of the 1/4 corner of sections 21 & 22 Township 35, North, Range 13 E, Fourth Principal Meridian, as described hereon; and that from this evidence I established a new monument and accessories as described hereon to perpetuate the original location of this corner.

Resident witnesses:

.....

.....

.....



○ = Corner monument restored.

CERTIFIED LAND CORNER RESTORATION

Index No. P-13

History of original corner establishment:

Original subdivision by James Nowlin Sept. 11 - Sept. 21, 1865

| | | | |
|-------|----|------|---------|
| Sugar | 10 | N32E | 15 Lks. |
| Birch | 20 | S10W | 38 Lks. |

Description of corner evidence found:

2" iron pipe 5' long with brass cap set by C.E. Walker in 1940

Description of monument and accessories I established to perpetuate the original location of this corner.

Left monument set by Walker

Ties:

| | | | |
|-------|----|------|------------|
| Maple | 6 | N33W | 12.40 feet |
| Maple | 12 | N60E | 21.39 feet |



Dated at Crandon, Wis., this 26th day of January, 1976.

Signature Thomas R. Arnott Title Surveyor Registration No. S-887
(County Surveyor, Registered Land Surveyor, or other duly authorized official)

Office of Register of Deeds, County of Forest, I hereby certify that the within instrument was filed in this office for record on the 26th day of January, 1976 at 11 o'clock A. M.

Eugene Stagnary
(Register of Deeds)

Document Number

108651

By _____ Deputy

43513212000

REGISTER'S OFFICE
Forest County, Wis.
Received for record this 11th day
of DECEMBER A.D., 2011 at
9:00 o'clock A.M. and recorded
in Vol. CORNER RESTORATION
page P17A-P17C T35N R13
Jeffrey M. Lieuwen, Deputy
Register of Deeds.

U.S. PUBLIC LAND SURVEY MONUMENT RECORD
(As Required By s. A-E 7.08, WI Adm. Code)

History of original corner establishment and subsequent restorations and description of any record, monument, occupational, testimonial or other evidence considered:

THIS CORNER WAS ESTABLISHED DURING THE ORIGINAL SURVEY OF THIS TOWNSHIP, AS NOTED IN THE ORIGINAL FIELD NOTES FOR THE ORIGINAL SURVEY OF T35N-R13E, 4th PRINCIPLE MERIDIAN

1965 NEAL SPERHAKE, S-463, SET KIMBERLY CLARK MONUMENT IN PLACE OF 1 INCH AND 2 "NEW" BEARING TREES

1993 GLEN BARKER, S-1682 REPLACED DAMAGED MONUMENT WITH NEW FOREST COUNTY MONUMENT

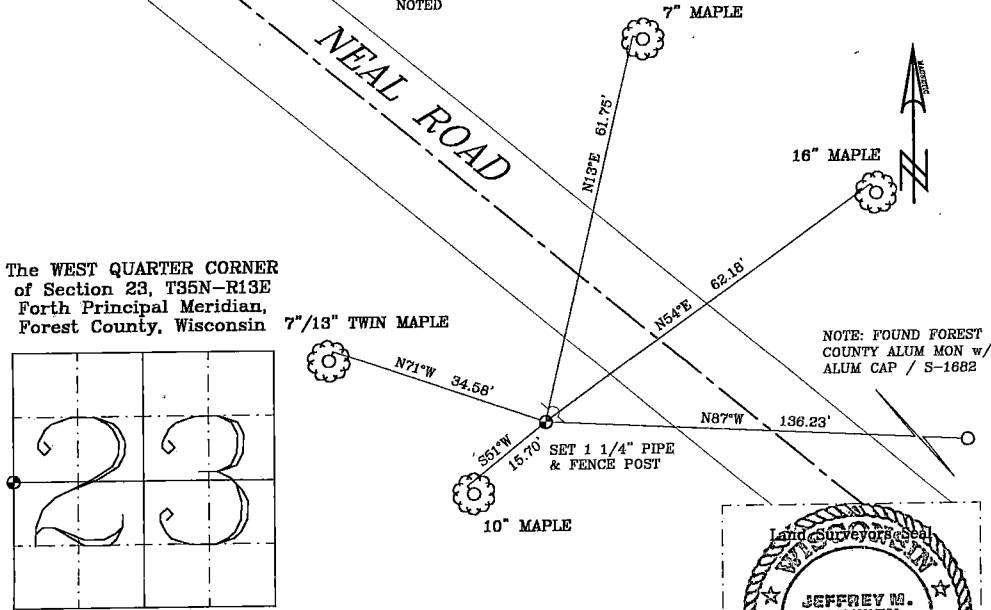
2011 SEE PAGE 2

Corner was: (Check All That Apply)

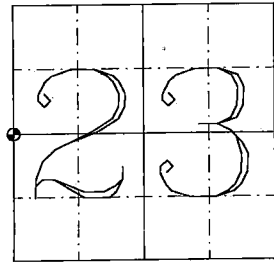
- ☐ Restored through acceptance of an obliterated evidence location
- ☒ Restored through acceptance of a found perpetuated location
- ☐ Considered a lost corner and reestablished through lost corner proportionate methods(include a plan view drawing showing distances and directions to other Public Land Survey Corner used for proportioning and determining the corner location)
- ☒ Restored or reestablished in a location that differs from a previous restoration of reestablishment(include a plan view drawing and indicate what was set and/or found)

Describe the monument and accessories used to perpetuate the location of this corner. (include a plan view drawing and indicate what was set and/or found)

NOTE: TIES ARE 60d SPIKE IN THE SIDES OF BLAZED TREES AS NOTED




The WEST QUARTER CORNER
of Section 23, T35N-R13E
Fourth Principal Meridian,
Forest County, Wisconsin



⊙ = Location

JEFFREY M. LIEUWEN RLS 2617
(type or print name) certify that the corner location shown on this record was determined by
me or under my direction and control, and that this U.S. Public Land Survey Monument Record
is correct, and complete to the best of my knowledge and belief.

Jeffrey M. Lieuwen Dec 13, 2011
Signature Date



Index No P17A

4351322 2000

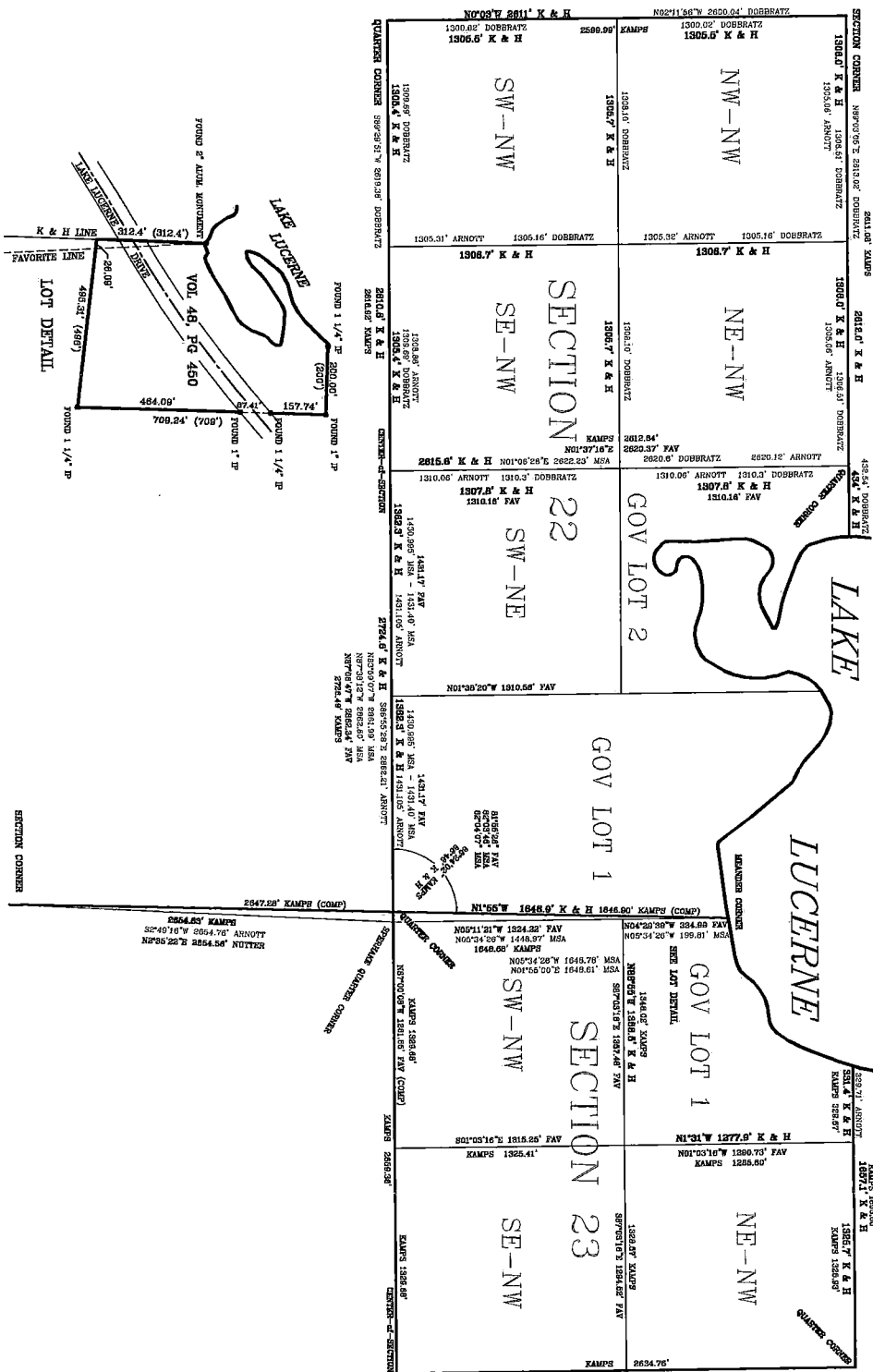
Quarter Corner, Sections 22 & 23, T35N-R13E

In May of 2008, we were hired by Cary Chmielewski to survey his parcel in Government Lot 1, Section 23, T35N-R13E, Town of Lincoln, Forest County, Wisconsin. Chmielewski's west line being the west line of Government Lot 1. In September 2007, Jeffrey L. DeMuth of MSA surveyed the Keberlein property located in Government Lot 1, Section 22, Keberlein's east line being Chmielewski's west line. The DeMuth survey places Keberlein's east line through Chmielewski's cabin.

As we started our research, Chmielewski provided us with a copy of a "Keith & Hiles Lumber Company" (K & H) map from 1908, at that time not on file with Forest County. With additional research to include surveys of record, monument records, deeds and a 1971 survey by Arvin M. Hess, establishing Chmielewski's south, east and north boundaries, this survey looked cut and dried, until we started comparing distances of record with the K & H map. This brought the validity of the Quarter Corner between Sections 22 & 23 into question.

In 1965, Neal Sperhake, surveyor for Kimberly Clark Corp found a 1-inch pipe with 2 B.T.'s, noting that B.T.'s are "no longer than 10 years old" (7" poplar & 5" basswood). Sperhake's position went unquestioned until now, except, possible by Sperhake himself. In reading Sperhake's history, I feel he is trying to talk himself into this position and with no better option (or mapping), he accepted the 1 inch pipe. Sperhake's Quarter Corner's is 136 feet east of a line from the Meander Corner to the Southwest Corner Section 23. The distance from the found 1 1/4 well point at the Center-of-Section 22, to Sperhake's Corner is 2862 feet compared to K & H's distance of 2724.6 feet. As well as an angular difference (West Quarter Corner - Sperhake's Corner - Meander Corner) of 81°47'32" compared to K & H's angle of 86°46'. This caused more concern to Sperhake's Quarter Corner.

We looked at several options for resetting this corner and settled on setting it on a line from the Meander Corner to Southwest Corner of Section 23 at K & H's distance from said Meander Corner. This position puts the found 1 1/4 inch well point at the Center-of-Section 22, 0.51 feet south of the east - west quarter line and an angular comparison of 86°24'02" measured, 86°46' K & H record. We dug at this position and found evidence of a rotted cedar. Note area is upland, cut over hard woods, 5 to 10 feet south of roadway. Moving a Quarter Corner without strong original evidence is something not to be taken lightly. With that said, we feel we have no choice but to reset this corner based on the Keith & Hiles Lumber Company map.



State of Wisconsin

County of FOREST

ss. RESTORATION OF LOST ORIGINAL GOVERNMENT SURVEY CORNER.

I NEAL SPERHAKE, do hereby certify that on the SEVENTH day of OCTOBER 19 64, I established the WEST QUARTER SECTION CORNER OF SECTION 23, TOWNSHIP 35 NORTH, RANGE 13 EAST, Fourth Principal Meridian, as described hereon.

History: This corner was established during the original survey of this township, as noted in the original field notes for the original survey of T35N-R13E, 4th. p.m.

Description of monument and accessories I established to perpetuate the location of this corner:

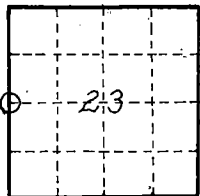
At the point determined for the location of the corner I emplaced a:

GALVANIZED IRON PIPE, THREE FEET LONG, ONE INCH IN DIAMETER, WITH ALUMINUM CAP DENOTED AS, "KIMBERLY CLARK CCRP. T35N 1/4 BTWN. 22 & 23 R13E SPERHAKE RLS 463 10/7/64."

The pipe is witnessed by:

Poplar 7 S 68°E 32 links. (SCRIBED 1/4 BT).
Basswood 5 S 27°W 44 links. (SCRIBED 1/4 BT).

Description as to how corner was located: No evidence of the original corner is present. However,



O = Corner monument restored

at a site that apparently has been accepted as the corner in question, was discovered a one inch iron pipe and two new bearing trees denoted as above. The trees are scribed BT instead of NBT, but since they've been scribed no longer than ten years ago, they can of course be only new bearing trees. I have been unable to discover who did the survey that established this point, or how it was done. I have been unable to locate anything north of this corner. At the start of the retracement survey the nearest known corner to the south was the town line corner of 34 and 35. The original distance between the town line corner of 34 and 35 and the quarter between 22 and 23 was 200 chains. The present distance from the corner of 34 and 35 and the iron pipe marking the quarter corner in question is 201.16 chains. This overage in 2 1/2 miles is compatible with other work observed in this vicinity. A straight line was run between the town line corner of 34 and 35 and the iron pipe, and upon completion of the entire retracement survey performed in this area the corner of 26, 27, 34, 35 was found to be 15 links east of this line, and the corner of 22, 23, 26, 27, was found to be 60 links west of this line. This in itself proves nothing but it does point out that the iron pipe is on a meridian that is compatible with the east-west positions of the section corners to the south of it. Therefore, since both the north-south position of the pipe and its east-west position seem to be compatible with the general position of all the other corners located during the retracement survey of this entire area, I have accepted it as marking the site of the original quarter section corner, between 22 and 23. I have used the existing new bearing trees as noted above as the witnessed to the pipe, emplaced another pipe and cap also as noted above, and recorded it.

Resident witnesses

Dated at Crandon, Wisconsin, this 12th day of January, 19 65

Signature Neal Sperhake

Title Registered Land Surveyor Registration No. 463

~~Office of~~ Forest County ~~of~~ Wisconsin

I hereby certify that the within instrument was ~~filed in the~~ filed in the office for record on the 12th day of January 19 65, and was ~~filed in the~~ filed in the County Records, before me.

Surveyor's Seal

Signature Anna Peterson Title Notary Public

43513222000

Index No.

117

U.S. PUBLIC LAND SURVEY MONUMENT RECORD

Instructions: This record shall show the location of the corner and shall include all of the following nine elements (a through i).

- (a) Identify the corner by reference to the U.S. public land survey system.

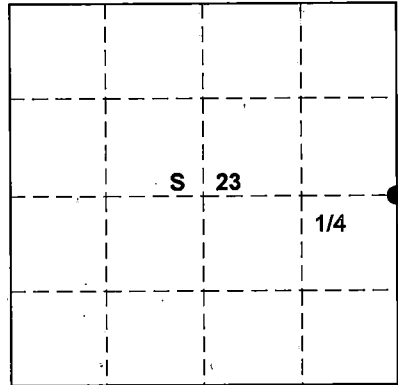
○ = Corner monument restored.

W-1/4 Corner

Sec. 23, T 35 N, R 13 E

Type of Monument:

2-1/4" Forest county Alum. Monument/3-1/4" Alloy Cap



FOREST COUNTY

- (b) Describe any record evidence, monument evidence, occupational evidence, testimonial evidence or any other material evidence you considered, and whether the monument was found or placed.

Original corner established in 1865 by James C. Nowlin Gov't. Deputy surveyor from which Birch 14" bears N41W 30lks and Birch 10" bears S56e 35lks.

Neil Sperhake established corner in 1964, searched for corner and Bts but logging operations and site prep for Tree planting has destroyed them.

Reestablished quarter section corner by proportional measurement.

Total distance from SE section corner to NE section corner of section 23, is 5248.38'

Set quarter section corner 2624.19' proportional.

- (c) In the plan view drawing below, provide reference ties to at least 4 witness monuments, or, if the location is within a municipality, to at least 2 witness monuments. (Witness monuments shall be made of concrete, natural stone, iron or other equally durable material).

Describe witness monuments:

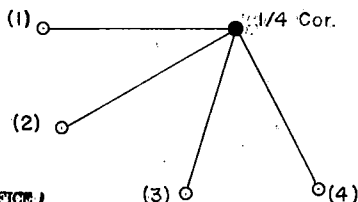
- (d) Show a plan view drawing depicting the relevant monuments and reference ties which is sufficient in detail to enable accurate relocation of the corner monument if the corner monument is disturbed. Indicate north.

No Bts available set four (4) 1" iron pipe for Ref. Mon.s

(1) West--45.61' (2) S61W --47.61'

(3) S16W 40.36' (4) S27E --42.04'

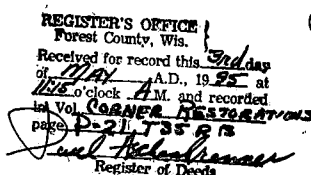
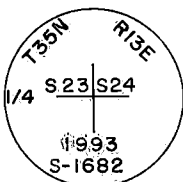
Corner sets in small pond



Monument Set

2-1/4" Forest county alum. Mon.

With 3-3/4" alloy cap



43513232000

County File No.

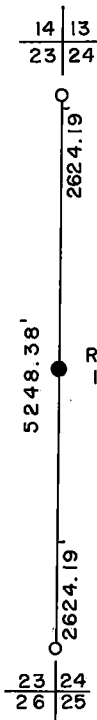
P-21

(e) Describe an material discrepancy between the location of the corner as restored or reestablished and the location of that corner as previously restored or reestablished by distance and direction. Show the discrepancy on the plan view drawing under (d), above. Show the distances between the corner as previously restored or reestablished and (1) the corner as restored or reestablished, and (2) to at least 2 of the witness monuments shown on the drawing in (d), above.


(f) Was the corner restored through acceptance of (1) an obliterated evidence location, or, (2) a found perpetuated location?

(g&h) Was the corner reestablished through lost corners proportionate methods? If so, show the method, including the directions and distances to other public land survey corners used as evidence or used for proportioning in determining the corner location?

Proportionate method



(i) I, Glen Barker
(type or print name) certify that the corner location shown on this record was determined by me or under my direction and control and that this U.S. Public Land Survey Monument is correct and complete to the best of my knowledge and belief.



Glen Barker

5/13/25

23 35 13E

State of Wisconsin

County of FOREST

ss. RESTORATION OF LOST ORIGINAL GOVERNMENT SURVEY CORNER.

I, NEAL SPERHAKE, do hereby certify that on the SEVENTH day of OCTOBER, 19 64, I established the WEST QUARTER SECTION CORNER OF SECTION 24, TOWNSHIP 35 NORTH, RANGE 13 EAST, Fourth Principal Meridian, as described hereon.

History: This corner was established during the original survey of this township, as noted in the original field notes for the original survey of T35N-R13E, 4th. p.m.

Description of monument and accessories I established to perpetuate the location of this corner:

At the point determined for the location of the corner I emplaced a:

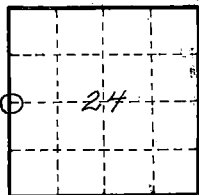
GALVANIZED IRON PIPE, THREE FEET LONG, ONE INCH IN DIAMETER, WITH ALUMINUM CAP DENOTED AS, "KIMBERLY CLARK CORP. T35N $\frac{1}{4}$ BTWN. 23 & 24 R13E SPERHAKE RLS 463 10/7/64."

The pipe is witnessed by:

Maple 8 West 89 links. (SCRIBED $\frac{1}{8}$ S 23 NBT).

W. Birch 6 S 27°E 113 links. (SCRIBED $\frac{1}{8}$ S 24 NBT).


Description as to how corner was located: No evidence of the original corner present. Since both the section corners, $\frac{1}{2}$ mile north and south respectively, have been previously established with a distance between them of 79.62 chains, the quarter corner was set 39.81 chains from either corner and on a straight line between them.



O = Corner monument restored

89596

REGISTRARS OFFICE
FOREST COUNTY, WIS.



W. D. Peterson, Register of Deeds

Resident witnesses

Dated at Grandon, Wisconsin, this 12th day of January, 19 65.

Signature

Title Registered Land Surveyor Registration No. 463

~~Office of~~ Forest County of Wisconsin,
I hereby certify that the within instrument was ~~filed in the~~
~~office for record~~ on the 12th day of January
19 65, and was ~~filed in Book No.~~ signed and ~~Page No.~~ sworn to
of County Records before me.

Surveyor's Seal

Signature Wm Peterson Title Notary Public

4351323 2000

Index No. P21

RESTORATION OF LOST ORIGINAL GOVERNMENT SURVEY CORNER

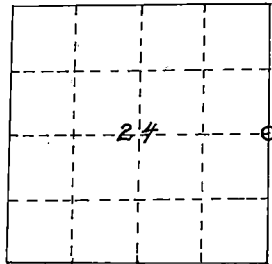
Index No. **10825**

STATE OF WISCONSIN

I NEAL SPERHAKE, do hereby certify that on the TWELFTH day of OCTOBER, 1962, I restored the EAST QUARTER SECTION CORNER of SECTION 24, TOWNSHIP 35 NORTH, RANGE 13 EAST, Fourth Principal Meridian, as described hereon.

Resident Witnesses:

Stanley Novak - Laona.
Richard Piontek - Waubeno.
David Pichotta - Waubeno.



○ = Corner monument restored

History of original corner establishment:

This corner can also be described as: THE QUARTER SECTION CORNER BETWEEN SECTIONS 24, T35N-R13E, AND 19, T35N-R14E, 4TH P.M.

This corner was established during the original survey of this township, as noted in the Original Field Notes for the Original Survey of T35N-R13E, 4th p.m.

Description of monument and accessories I established to perpetuate the location of this corner.

At the point determined for the location of the corner I emplaced a:

"GALVANIZED IRON PIPE, THREE FEET LONG, ONE INCH IN DIAMETER, WITH ALUMINUM CAP DENOTED AS, 'KIMBERLY-CLARK CORP T35N 1/4 BTWN 24 & 19 R13-14E SPERHAKE RLS 463 10-11-62".

The pipe is witnessed by:

Basswood 3 S43W 25½ links. (Scribed S24 NBT).

Maple 3 S24E 22 links. (Scribed S19 NBT).

Description as to how corner was located:

At first there appeared to be no evidence of the original corner present. Thus, I prepared to set it by proportionate measurement between the previously established section corners one half mile north and south, respectively. Distance between the corners is 79.93 chains. Therefore, I planned to set the 1/4 cr. 39.96½ chains from either section corner, on a straight line between them. At the exact chainage, but 3 links west of a straight line between the two section corners was located a hole about 3 inches in diameter, about 2 feet deep, and containing a shaft of charred wood. Its position, size, and the improbability of its just being coincidentally placed convinces me that it is the site of the original corner. I emplaced the pipe at this spot.

Dated at Crandon, Wis., Wis., this 11th day of Feb., 19 63

Signature Neal Sperhake Title Registered Land Surveyor Registration No. S-463

Office of Register of Deeds, County of Forest, I hereby certify that the within

instrument was filed in this office for record on the 11th day of Feb., 19 63

at 10 o'clock A M. **86832**

Anna Peterson
 (Register of Deeds)

By _____ Deputy

Surveyors Seal

Subscribed & sworn to before me this 11th day of Feb. 1963
Anna Peterson
 Notary Public, Forest Co., Commission exp. 10/31/65

P21

43513232000

CERTIFIED LAND CORNER RESTORATION

Index No. Q-12

012

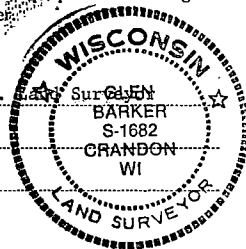
State of Wisconsin } ss.
County of Forest

I, Glen Barker, do hereby
certify that on the 28th day
of October, 1982, I ~~found~~
~~re-established~~ SE 1/16
corner of Section 21
Township 35, North, Range
13 East, Fourth Principal Meridian,
as described hereon; and that from this evidence
I established a new monument and accessories
as described hereon to perpetuate the original
location of this corner.

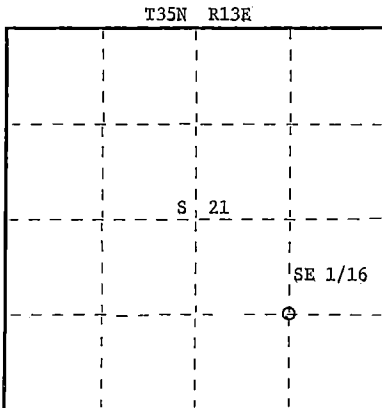
Resident witnesses:

J. Clafin, Reg. Land Surveyor

H. Wagoner



FORM 985 H. C. MILLER CO., MILWAUKEE



○ = Corner monument restored.

History of original corner establishment:

No evidence of any previous corner.

Description of corner evidence found:

Corner established by subdivision of the SE 1/4.

Location of SE 1/16 is S88-07-00E 1313.66 feet of SC 1/16 and S1-55-43W 1283.65 feet of EC 1/16.

Description of monument and accessories I established to perpetuate the original location of this corner.

Set a 1" iron pipe with 2" diameter alloy cap stamped:
Monument projects 12" above ground.

Marked NBT's:

Sugar 6" S81°E 7.73 feet
Sugar 6" N21°W 14.93 feet
scribed 1/16-B.T.

S1682
T35N R13E
SE 1/16 S 21
CPI - 1982

Dated at Rhineland, Wis., this 29th day of November, 1982

Signature Glen Barker Title Registered Land Surveyor Registration No. S1682
(County Surveyor, Registered Land Surveyor, or other duly authorized official)

Office of Register of Deeds, County of Forest I hereby certify that the within
instrument was filed in this office for record on the 16th day of February, 1983
at 10:30 o'clock A. M.

Eugene Staszynski
(Register of Deeds)

By _____ Deputy

DOCUMENT NO. 122915

43513211010

CERTIFIED LAND CORNER RESTORATION

Index No. Q-13

013

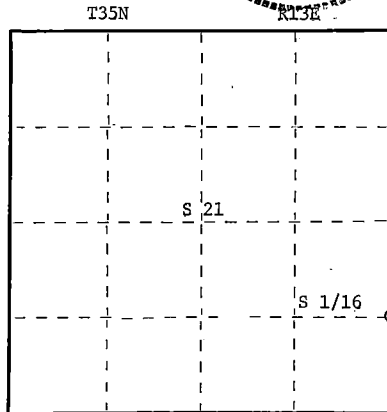

State of Wisconsin }
County of _____ Forest } ss.

History of original corner establishment:
C. Walker set S 1/16 corner in 1940.

I, Glen Barker, do hereby
certify that on the 13th day
of October, 1982, I ~~found~~
~~evidence of the~~ S 1/16
corner of Sections 21 & 22
Township 35, North, Range
13 East, Fourth Principal Meridian,
as described hereon; and that from this evidence
I established a new monument and accessories
as described hereon to perpetuate the original
location of this corner.

Resident witnesses:

J. Claflin - R.L.
H. Wagoner



○ = Corner monument restored.

Description of corner evidence found:

Total distance from section corner 21-22-27-28 to 1/4 corner between sections 21-22
is 2618.19 ft. at bearing N1-46-28E. Set S 1/16 1309.095 intermediate.
Corner falls 1.20 ft. north of C. Walker's 5" squared cedar post.

Description of monument and accessories I established to perpetuate the original location of this corner.

Set a 1" iron pipe with 2" diameter alloy cap stamped: S1682
Monument projects 18" above ground. T35N R13E

Marked NBTs:
Sugar 5" S55W 11.58 ft.
Elm 6" N3°W 29.20 ft.
Scribed 1/16 B.T. S 1/16 21 22
C.P.I. 1982

Dated at Rhinelanders, Wis., this 30th day of December, 1982

Signature Glen Barker Title Registered Land Surveyor Registration No. S1682
(County Surveyor, Registered Land Surveyor, or other duly authorized official)

Office of Register of Deeds, County of Forest, I hereby certify that the within
instrument was filed in this office for record on the 16th day of February, 1983
at 10:30 o'clock A. M.

Eugene Stetson
(Register of Deeds)

By _____ Deputy

DOCUMENT NO. 122916

CERTIFIED LAND CORNER RESTORATION

Index No. Q-17

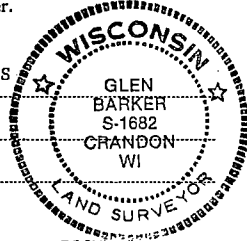
017

State of Wisconsin }
County of Forest } ss.

I Glen Barker, do hereby
certify that on the 18th day
of October, 1982, ~~XXXX~~ Est.
~~XXXX~~ of the S1/16
corner of Sections 22-23
Township 35, North, Range
13 East, Fourth Principal Meridian,
as described hereon; and that from this evidence
I established a new monument and accessories
as described hereon to perpetuate the original
location of this corner.

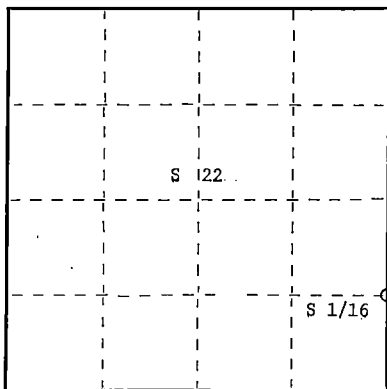
Resident witnesses:
Jim Claflin - RLS

H. Wagoner



T35N

R13E



○ = Corner monument restored.

History of original corner establishment:

No evidence of any previous corner.

Description of corner evidence found:

Total distance from section corner 22-23-26-27 to 1/4 corner 22-23 is 2654.75 ft. at bearing N2-49-16E. Set S1/16 1327.375 ft. intermediate.

Description of monument and accessories I established to perpetuate the original location of this corner.

Set a 1" iron pipe with 2" diameter alloy cap stamped:

S1682

Monument projects 18" above ground

T35N R13E

Marked NBTs:

S1/16 22 23

Maple 6" S69E 38.65 ft.

White birch 5" N78E 48.45 ft.

CPI - 1982

Scribed 1/16 - B.T.

Dated at Rhinelander, Wis., this 30th day of December, 1982

Signature Glen Barker Title Registered Land Surveyor Registration No. S1682
(County Surveyor, Registered Land Surveyor, or other duly authorized official)

Office of Register of Deeds, County of Forest, I hereby certify that the within
instrument was filed in this office for record on the 16th day of February, 1983
at 10:30 o'clock A. M.

Eugene Staszny
(Register of Deeds)

DOCUMENT NO. 122917

By _____ Deputy

State of Wisconsin

County of FOREST

ss. ESTABLISHMENT OF QUARTER - QUARTER SECTION CORNER BETWEEN ORIGINAL GOVERNMENT SURVEY CORNERS.

I NEAL SPERHAKE, do hereby certify that on the SEVENTH day of OCTOBER, 19 64, I established the SOUTH ONE SIXTEENTH CORNER BETWEEN SECTIONS 23 AND 24, TOWNSHIP 35 NORTH, RANGE 13 EAST, Fourth Principal Meridian, as described hereon.

History: There is no record of this corner having ever been previously established.

Description of monument and accessories I established to perpetuate the location of this corner:

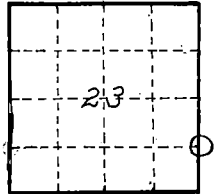
At the point determined for the location of the corner I emplaced a:

GALVANIZED IRON PIPE, THREE FEET LONG, ONE INCH IN DIAMETER, WITH ALUMINUM CAP DENOTED AS, "KIMBERLY CLARK CORP. T35N S 1/16 BTWN. 23 & 24 R13E SPERHAKE RLS 463 10/7/64."

The pipe is witnessed by:


Hemlock 16 S 26°W 47 links. (SCRIBED 1/16 S23 BT).
Cherry 6 S 51°E 28 links. (SCRIBED 1/16 S24 BT).

Description as to how corner was located: Since both the quarter section corner $\frac{1}{4}$ mile north and the section corner $\frac{1}{4}$ mile south have both been previously established with a distance between them of 39.81 chains, the 1/16th. corner was set 19.90 $\frac{1}{2}$ chains from either corner and on a straight line between them.



O = Corner monument restored

89595



Resident witnesses

Dated at Crandon, Wisconsin, this 12th day of January, 19 65

Signature Neal Sperhake

Title Registered Land Surveyor Registration No. 463

~~Office of~~ Forest County of ~~Wisconsin~~
I hereby certify that the within instrument was ~~filed on the~~
~~recorded on the~~ 12th day of January
1965, and was ~~filed in Book No.~~ signed and Page No. sworn to
~~in County Records~~ before me.

Surveyor's Seal

Signature Anna Peterson Title Notary Public

43513231000

Index No.

021

State of Wisconsin }
County of Forest } ss.

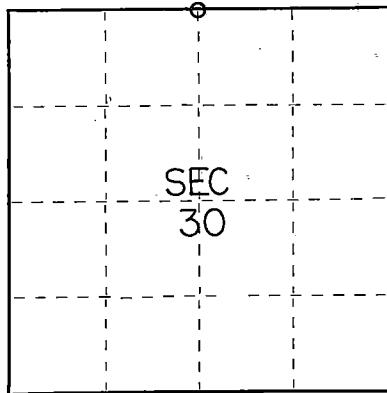
I, Thomas R. Arnott, do hereby
certify that on the 14 day
of Nov., 1976, I found
evidence of the 1/4
corner of sec. 19 & 30
Township 35, North, Range
13 E, Fourth Principal Meridian,
as described hereon; and that from this evidence
I established a new monument and accessories
as described hereon to perpetuate the original
location of this corner.

Resident witnesses:

.....

.....

.....



○ = Corner monument restored.

CERTIFIED LAND CORNER RESTORATION

Index No. R 3

History of original corner establishment:

Original survey by James L. Nowlin Sept. 11 - Sept 21, 1865.

| | | | |
|-------|----|------|---------|
| Birch | 12 | S20W | 22 Lks. |
| Birch | 14 | N70E | 33 Lks. |


Description of corner evidence found:

2" iron pipe 5' long with brass cap set by C.E. Walker in 1940.

Description of monument and accessories I established to perpetuate the original location of this corner.

Left monument set by Walker.

| | | | |
|-------|-----|------|------------|
| Maple | 12' | N21E | 18.20 feet |
| Maple | 10 | S57E | 20.71 feet |



Dated at Crandon, Wis., this 26 day of Nov., 1976.

Signature Thomas R. Arnott Title Surveyor Registration No. S-887
(County Surveyor, Registered Land Surveyor, or other duly authorized official)

Office of Register of Deeds, County of Forest, I hereby certify that the within
instrument was filed in this office for record on the 26 day of Nov., 1976
at 2:30 o'clock P. M.

EUGENE STATEZNY

(Register of Deeds)

Document Number

110618

By Eileen Schmidt Deputy

43513190020

State of Wisconsin } ss.
County of Forest

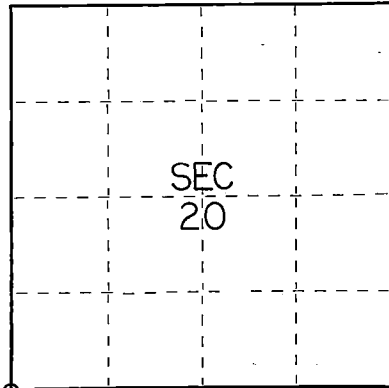
I, Thomas R. Arnott, do hereby
certify that on the 15 day
of Nov., 1976, I found
evidence of the section
corner of Sec. 19, 20, 29 & 30
Township 35, North, Range
13 E, Fourth Principal Meridian,
as described hereon; and that from this evidence
I established a new monument and accessories
as described hereon to perpetuate the original
location of this corner.

Resident witnesses:

.....

.....

.....



○ = Corner monument restored.

CERTIFIED LAND CORNER RESTORATION

Index No. 18 R 5 5

History of original corner establishment:

Original survey by James L. Nowlin Sept. 11 - Sept. 21, 1865.

Tamarac 3 S5E 17 Lks.
Tamarac 18 N67W 23 Lks.

Description of corner evidence found:


2" iron pipe 5' long with brass cap set by C.E. Walker in 1940.
Old wood post found

Description of monument and accessories I established to perpetuate the original location of this corner.

Left monument set by Walker.

Ties:

| | | | |
|-------|---|------|------------|
| Cedar | 6 | N47E | 9.49 feet |
| Cedar | 8 | S59E | 6.73 feet |
| Cedar | 8 | S51W | 15.40 feet |



Dated at Crandon, Wis., this 26 day of Nov., 1976.

Signature Thomas R. Arnott Title Surveyor Registration No. S-887
(County Surveyor, Registered Land Surveyor, or other duly authorized official)

Office of Register of Deeds, County of Forest, I hereby certify that the within
instrument was filed in this office for record on the 26 day of Nov., 1976
at 3:30 o'clock P. M.

EUGENE STATEZNY
(Register of Deeds)

Document Number

110619

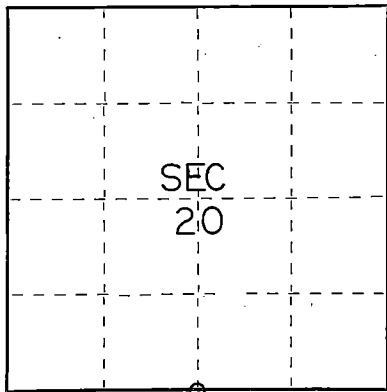
By Eileen Schmidt Deputy

43513190000

State of Wisconsin }
County of Forest } ss.

I, Thomas R. Arnott, do hereby
certify that on the 15 day
of Nov., 1976, I found
evidence of the 1/4
corner of sec. 20 & 29
Township 35, North, Range
13 E, Fourth Principal Meridian,
as described hereon; and that from this evidence
I established a new monument and accessories
as described hereon to perpetuate the original
location of this corner.

Resident witnesses:



○ = Corner monument restored.

CERTIFIED LAND CORNER RESTORATION

Index No. R 77

History of original corner establishment:

Original survey by James L. Nowlin - Sept. 11 - Sept. 21, 1865.

| | | | |
|---------|----|------|---------|
| Hemlock | 12 | S26E | 13 Lks. |
| Fir. | 10 | N15W | 23 Lks. |

Description of corner evidence found:

2" iron pipe 5' long with brass cap set by C.E. Walker in 1940.

Description of monument and accessories I established to perpetuate the original location of this corner.

Left monument set by Walker.

Ties:

| | | | |
|-------|----|------|-------------|
| Maple | 8 | S47E | 11.16 feet |
| Maple | 10 | S73W | 32.35 feet. |



Dated at Crandon, Wis., this 26 day of Nov., 1976.

Signature Thomas R. Arnott Title Surveyor Registration No. S-887
(County Surveyor, Registered Land Surveyor, or other duly authorized official)

Office of Register of Deeds, County of Forest, I hereby certify that the within
instrument was filed in this office for record on the 26 day of Nov., 1976.
at 3:30 o'clock P. M.

EUGENE STATEZNY

(Register of Deeds)

Document Number

110620

By Eileen Schmidt Deputy

4351320020

State of Wisconsin }
County of Forest } ss.

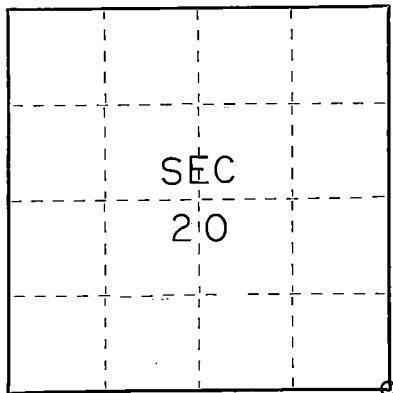
I, Thomas R. Arnott, do hereby certify that on the 26th day of December, 1975, I found evidence of the section corner of sections 20, 21, 28 & 29 Township 35, North, Range 13E, Fourth Principal Meridian, as described hereon; and that from this evidence I established a new monument and accessories as described hereon to perpetuate the original location of this corner.

Resident witnesses:

.....

.....

.....



○ = Corner monument restored.

CERTIFIED LAND CORNER RESTORATION

Index No. R-9

History of original corner establishment:

Original Subdivision by James Nowlin Sept. 11- Sept. 21, 1865

| | | | |
|---------|----|------|---------|
| Birch | 15 | N25W | 31 Lks. |
| Hemlock | 12 | N69E | 27 Lks. |

Description of corner evidence found:

2" iron pipe 5' long with brass cap set by C.E. Walker in 1940

Description of monument and accessories I established to perpetuate the original location of this corner.

Left monument set by Walker

Ties:

| | | | |
|---------|----|-------|------------|
| Hemlock | 10 | North | 36.95 feet |
| Balsam | 8 | S12E | 15.10 feet |
| Hemlock | 12 | S87W | 22.40 feet |



Dated at Crandon, Wis., this 8th day of January, 1976.

Signature Thomas R. Arnott Title Surveyor Registration No. S-887
(County Surveyor, Registered Land Surveyor, or other duly authorized official)

Office of Register of Deeds, County of Forest, I hereby certify that the within instrument was filed in this office for record on the 8th day of January, 1976 at 11 o'clock A. M.

Eugene Stutzman Document Number 108526
(Register of Deeds)

By _____ Deputy

43513200000

State of Wisconsin

County of FOREST

ss. RESTORATION OF LOST ORIGINAL GOVERNMENT SURVEY CORNER.

I NEAL SPERHAKE, do hereby certify that on the TWENTY-NINTH day of SEPTEMBER, 19 64, I ~~established~~ located the NORTH QUARTER SECTION CORNER OF SECTION 28, TOWNSHIP 35 NORTH, RANGE 13 EAST, Fourth Principal Meridian.

as described hereon.

History: This corner was established during the original survey of this township, as noted in the original field notes for the original survey of T35N-R13E, 4th. p.m. and apparently was relocated by C. E. Walker, Forest County Surveyor, in 1940. However, no record of Walker's survey was obtainable.

Description of monument and accessories I established to perpetuate the location of this corner:

At the point determined for the location of the corner I ^{found} ~~emplaced~~ a:

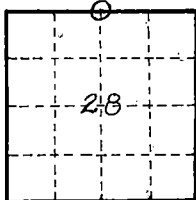
GALVANIZED IRON PIPE, FIVE FEET LONG, TWO INS. IN DIAMETER, WITH BRASS CAP DENOTED AS, "FOREST CO. FOREST CROP SURVEY T35N-R13E $\frac{1}{4}$ BTWN. 21 & 28 C. E. Walker 7/25/1940."

The pipe is witnessed by:

Cedar 6 N 19°W 38 links. (SCRIBED $\frac{1}{4}$ S 21 NBT).

Balsam 5 S 15°W 32 links. (SCRIBED $\frac{1}{4}$ S 28 NBT).


Description as to how corner was located: The measured distance between the established corner of 21, 22, 27, 28, and Walker's pipe and cap noted above, is 39.88 chains. The original distance was 39.60 chains. Since this distance corresponds fairly well with other retracement work I've done in this vicinity, I have accepted Walker's pipe and cap as marking the site of the original quarter corner, and have witnessed it as noted above.



O = Corner monument restored

89610

RECORDING OFFICE
FOREST COUNTY, WIS.



Anna Peterson

Resident witnesses

Dated at Grandon, Wisconsin, this 12th day of January, 1965.

Signature

Title Registered Land Surveyor Registration No. 463

Office of Forest County of Wisconsin

I hereby certify that the within instrument was ~~filed in this office for record~~ on the 12th day of January 1965, and was ~~filed in Book No.~~ signed and ~~Page No.~~ sworn to of County Records: before me.

Surveyor's Seal

Signature Anna Peterson Title Notary Public

43513218920

Index No. **R11**

State of Wisconsin

County of FOREST

ss. ESTABLISHMENT OF QUARTER - QUARTER SECTION CORNER BETWEEN ORIGINAL GOVERNMENT SURVEY CORNERS.

I NEAL SPERHAKE, do hereby certify that on the TWENTY-NINTH day of SEPTEMBER, 1964, I established the EAST ONE SIXTEENTH CORNER BETWEEN SECTIONS 21 AND 28, TOWNSHIP 35 NORTH, RANGE 13 EAST, Fourth Principal Meridian, as described hereon.

History: There is no record of this corner having ever been previously established.

Description of monument and accessories I established to perpetuate the location of this corner:

At the point determined for the location of the corner I emplaced a:

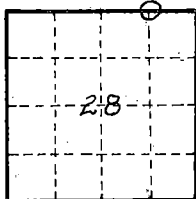
GALVANIZED IRON PIPE, THREE FEET LONG, ONE INCH IN DIAMETER, WITH ALUMINUM CAP DENOTED AS, "KIMBERLY CLARK CORP. T35N E 1/16 BTWN. 21 & 28 R13E SPERHAKE RLS 463 9/29/64."

The pipe is witnessed by:

Aspen 7 N 53°W 92 links. (SCRIBED S21 NBT).

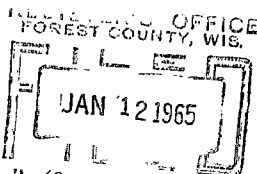
Bass 5 S 47°E 83½ links. (SCRIBED S28 BT).

Description as to how corner was located: Since both the quarter section corner ¼ mile west and the section corner ¼ mile east have been previously established with a distance between them of 39.88 chains, the E 1/16th. corner was set 19.94 chains from either corner and on a straight line between them.



O = Corner monument restored

89611



Resident witnesses

Dated at Crandon, Wisconsin, this 12th day of January, 1965.

Signature Neal Sperhake

Title Registered Land Surveyor Registration No. 463

Office of Forest County of Wisconsin

I hereby certify that the within instrument was filed in the office of the clerk on the 12th day of January 1965, and was filed in book No. 11-10 signed and sworn to of County Records before me.

Surveyor's Seal

Signature Anna Peterson Title Notary Public

43513210010

Index No. **R12**

State of Wisconsin

County of FOREST

ss. RESTORATION OF LOST ORIGINAL GOVERNMENT SURVEY CORNER.

I NEAL SPERHAKE, do hereby certify that on the TWENTY-NINTH day of SEPTEMBER, 19 64, I ~~established the line~~ located the NORTHWEST SECTION CORNER OF SECTION 27, TOWNSHIP 35 NORTH, RANGE 13 EAST, Fourth Principal Meridian, as described hereon.

History: This corner was established during the original survey of this township, as noted in the original field notes for the original survey of T35N-R13E, 4th. p.m. and apparently was relocated by C. E. Walker, Forest County Surveyor, in 1940. However, no record of Walker's survey was obtainable.

Description of monument and accessories I established to perpetuate the location of this corner:

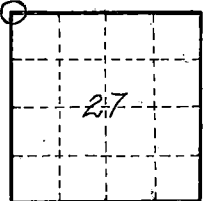
At the point determined for the location of the corner I emplaced a:

GALVANIZED IRON PIPE, FIVE FEET LONG, TWO INS. IN DIAMETER, WITH BRASS CAP DENOTED AS, "FOREST CO. FOREST CROP SURVEY T35N-R13E 21, 22, 28, 27 C.E. WALKER 7/25/1940."


The pipe is witnessed by:

| | | | | |
|--------|----|--------|-----------|--------------------|
| Maple | 6 | N 54°W | 48 links. | (SCRIBED S21 NBT). |
| W. Ash | 7 | N 36°E | 11 links. | (SCRIBED S22 NBT). |
| Maple | 5 | S 87°E | 10 links. | (SCRIBED S27 NBT). |
| Elm | 12 | S 47°W | 62 links. | (SCRIBED S28 NBT). |

Description as to how corner was located: The corner has not been questioned by any of the adjoining landowners since it was set 24 years ago, and its position appears to be not in conflict with any of the survey work I have done in the immediate vicinity of this corner. Walker has set the quarter corner between 21 and 28, and the section corner is 39.88 chains east of this quarter corner. The original distance was 39.60 chains, so there isn't too great a conflict here. To the east I have established the corner of 22, 23, 26, 27, and it is 82.36 chains away. The original length of this line was 80.70 chains and this does appear to be a conflict. However, my survey work in this area convinces me that this section line is much longer than what was originally claimed, and the 1.66 chain difference between the original length and the present length is compatible with my observations. Walker has established the corner of 27, 28, 33, 34. North of this at 40.07 chains, he located the original bearing trees for the quarter corner between 27 and 28. Projecting a straight line between his corner of 27, 28, 33, 34 and the quarter corner between 27 and 28, a distance of 80.22 chains, we hit on his corner of 21, 22, 27, 28, and I feel that he probably established this corner by this projection method. Though this doesn't agree with accepted methods of setting section corners by double proportionate measurements, I am willing to accept the fact that this corner has been established at a point probably as close to where the original corner was as any retracement survey can be expected to locate it, and have scribed and noted new bearing trees, and am recording its position with the register of deeds of Forest County.



O = Corner monument restored



Resident witnesses

Dated at Crandon, Wisconsin, this 12th day of January, 19 65

Signature Neal Sperhake

Title Registered Land Surveyor Registration No. 463

~~CRANDON~~ Forest County ~~OF~~ Wisconsin

I hereby certify that the within instrument was ~~filed on this~~ filed on this ~~recorded on the~~ recorded on the 12th day of January 1965, and was ~~filed in Book No.~~ signed and ~~Page No.~~ sworn to ~~by County Recorder~~ before me.

Surveyor's Seal

Signature Anna Peterson Title Notary Public

43513210000

Index No. R13

CERTIFIED LAND CORNER RESTORATION

Index No. R-19

R14


State of Wisconsin }
County of Forest } ss.

I Glen Barker, do hereby
certify that on the 13th day
of October, 1982, I found
established the W 1/16
corner of sections 22 & 27
Township 35, North, Range
13 East, Fourth Principal Meridian,
as described hereon; and that from this evidence
I established a new monument and accessories
as described hereon to perpetuate the original
location of this corner.

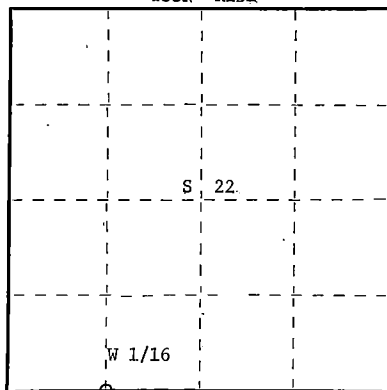
Resident witnesses:

J. Clafin, Reg.

H. Wagoner



T35N R13E



○ = Corner monument restored.

History of original corner establishment:

No evidence of any previous corner.

Description of corner evidence found:

Total distance from section corner 21-22-27-28 to 1/4 corner between sections 22 & 27 is 2714.34 feet at bearing S86-17-04E.
Set W 1/16 1357.17 intermediate.

Description of monument and accessories I established to perpetuate the original location of this corner.

Set a 1" iron pipe with 2" diameter alloy cap, stamped:
Monument projects 18" above ground.

Marked NET's:

Sugar 5" N24E 11.15 feet
Sugar 6" N83W 7.44 feet
scribed 1/16 B.T.

S1682
T35N R13E
W 1/16 S 22
S 27
CPI 1982

Dated at Rhinelander, Wis., this 30th day of December, 1982.

Signature Glen Barker Title Registered Land Surveyor Registration No. S-1682
(County Surveyor, Registered Land Surveyor, or other duly authorized official)

Office of Register of Deeds, County of Forest, I hereby certify that the within
instrument was filed in this office for record on the 16th day of February, 1983
at 10:30 o'clock A. M.

Eugene Stetson
(Register of Deeds)
By _____ Deputy

DOCUMENT NO. **122918**

43513220030

State of Wisconsin

County of FOREST

ss. RESTORATION OF LOST ORIGINAL GOVERNMENT SURVEY CORNER.

I, NEAL SPERHAKE, do hereby certify that on the TWENTY-NINTH day of SEPTEMBER, 19 64, I established the NORTH QUARTER SECTION CORNER OF SECTION 27, TOWNSHIP 35 NORTH, RANGE 13 EAST, Fourth Principal Meridian, as described hereon.

History: This corner was established during the original survey of this township, as noted in the original field notes for the original survey of T35N-R13E, 4th. p.m.

Description of monument and accessories I established to perpetuate the location of this corner:

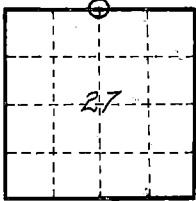
At the point determined for the location of the corner I emplaced a:

GALVANIZED IRON PIPE, THREE FEET LONG, ONE INCH IN DIAMETER, WITH ALUMINUM CAP DENOTED AS, "KIMBERLY CLARK CORP. T35N $\frac{1}{4}$ BTWN. 22 & 27 R13E SPERHAKE RLS 463 9/29/64."

The pipe is witnessed by:

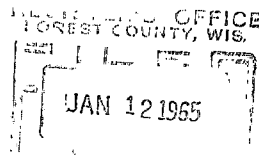
Bass 5 N 50°W 110 links (SCRIBED $\frac{1}{4}$ S 22 NBT).
B. Cherry 8 S 45°W 54 $\frac{1}{2}$ links (SCRIBED $\frac{1}{4}$ S 27 NBT).

Description as to how corner was located: No evidence of original corner present. Since both the section corners $\frac{1}{2}$ mile east and west, respectively, have been previously established with a distance between them of 82.36 chains, the quarter corner was set 41.18 chains from either section corner and on a straight line between them.



O = Corner monument restored

89608



Resident witnesses _____

Dated at Crandon, Wisconsin, this 12th day of January, 1965.

Signature Neal Sperhake

Title Registered Land Surveyor Registration No. 463

~~Office of~~ Forest County ~~of~~ Wisconsin
I hereby certify that the within instrument was ~~filed in this~~ filed in this
~~office for record~~ on the 12th day of January
1965, and was ~~filed in Book No.~~ signed and Page No. sworn to
~~of County Records.~~ before me.

Surveyor's Seal

Signature Anna Peterson Title Notary Public

4351322 ~~0020~~

Index No. **R15**

State of Wisconsin

County of FOREST

ss. ESTABLISHMENT OF QUARTER - QUARTER SECTION CORNER BETWEEN ORIGINAL GOVERNMENT SURVEY CORNERS.

I NEAL SPERHAKE, do hereby certify that on the THIRTIETH day of SEPTEMBER 19 64, I established the EAST ONE SIXTEENTH CORNER BETWEEN SECTIONS 22 AND 27, TOWNSHIP 35 NORTH, RANGE 13 EAST, Fourth Principal Meridian, as described hereon.

History: There is no record of this corner having ever been previously established.

Description of monument and accessories I established to perpetuate the location of this corner:

At the point determined for the location of the corner I emplaced a:

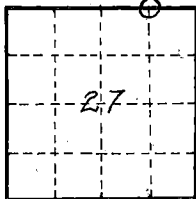
GALVANIZED IRON PIPE, THREE FEET LONG, ONE INCH IN DIAMETER, WITH ALUMINUM CAP DENOTED AS, "KIMBERLY CLARK CORP. T35N E 1/16 BTWN. 22 & 27 R13E SPERHAKE RLS 463 9/30/64."

The pipe is witnessed by:

Bass 5 N 20°W 96 links. (SCRIBED S22 BT).

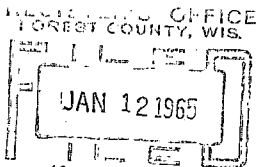
Elm 4 S 22°W 83 links. (SCRIBED S27 BT).

Description as to how corner was located: Since both the quarter section corner $\frac{1}{4}$ mile west and the section corner $\frac{1}{4}$ mile east have been previously established with a distance between them of 41.18 chains, the 1/16th. corner was set 20.59 chains from either corner and on a straight line between them.



O = Corner monument restored

89609



Resident witnesses

Dated at Crandon, Wisconsin, this 12th day of January, 19 65.

Signature Neal Sperhake

Title Registered Land Surveyor Registration No. 463

~~office of~~ Forest County of ~~xx~~ Wisconsin
I hereby certify that the within instrument was ~~filed in this~~ filed in this
~~office for record~~ office for record on the 12th day of January
19 65, and was ~~filed in Book No.~~ filed in Book No. signed and ~~Page No.~~ Page No. sworn to
of ~~County Records~~ County Records before me.

Surveyor's Seal

Signature Anna Peterson Title Notary Public

43513220010

Index No
R16

State of Wisconsin

County of FOREST

ss. RESTORATION OF LOST ORIGINAL GOVERNMENT SURVEY CORNER.

I, NEAL SPERHAKE, do hereby certify that on the FIFTEENTH day of SEPTEMBER, 19 64, I established the NORTHWEST SECTION CORNER OF SECTION 26, TOWNSHIP 35 NORTH, RANGE 13 EAST, Fourth Principal Meridian, as described hereon.

History: This corner was established during the original survey of this township, as noted in the original field notes for the original survey of T35N-R13E, 4th. p.m.

Description of monument and accessories I established to perpetuate the location of this corner:

At the point determined for the location of the corner I emplaced a:

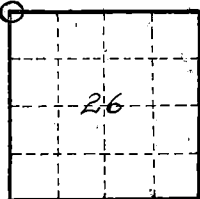
GALVANIZED IRON PIPE, THREE FEET LONG, ONE INCH IN DIAMETER, WITH ALUMINUM CAP DENOTED AS, "KIMBERLY CLARK CORP. T35N 22, 23, 27, 26 R13E SPERHAKE RLS 463 9/15/64."

The pipe is witnessed by:

Maple 18 N 34°W 196 links. (SCRIBED S22 NBT).

Maple 22 S 74°W 108 links. (SCRIBED S27 NBT).

Description as to how corner was located: No evidence of the original corner is present. Thus,



0 = Corner monument restored

I at first attempted to determine the position of the corner by double proportionate measurement. To the north the quarter section corner between sections 22 and 23, and to the south the town line corner of 34 and 35 had been previously established. The distance between them is 201.16 chains. The proportioned north-south position of 22, 23, 26, 27, would be 40.23 chains south of the quarter between 22 and 23, and 160.93 chains north of the town line corner of 34 and 35. To the east, the range line corner of 24 and 25 and to the west the section corner common to 21, 22, 27, 28, had been previously established, with a distance between them of 24278 chains. The record distance was 241.70 chains. Since the record distance of the line between 22, 23, 26, 27 and the range line corner of 24 and 25 was 161.00 chains, the east-west proportioned distance of 22, 23, 26, 27 west of the range line corner of 24 and 25 would be 161.76 chains. This position in my opinion would not conform with a proper interpretation of the original field notes. In them, it is noted that the two original bearing trees were "Sugar 12, N39°W 200 links, and Spruce 12, N11°E 230 links". To the east of the proportioned east-west position of the corner is an open bog. It is my opinion that the corner originally was in this bog, which necessitated using bearing trees 200 and 230 links from the corner. If the corner had been placed where proportioned measurements would place it, I'm certain the timber present would have been sufficient to allow for bearing trees much closer to the original post than were picked. For the north-south position of the corner I am satisfied that the north-south proportioned distance is as noted above. For east-west, I

(Continued on Back)

Resident witnesses

Dated at Crandon, Wisconsin, this 12th day of January, 19 65.

Signature Neal Sperhake

Title Registered Land Surveyor Registration No. 463

~~Office~~ Forest County ~~of~~ Wisconsin
I hereby certify that the within instrument was ~~filed in this~~
~~office~~ recorded on the 12th day of January
19 65, and was ~~filed in Book No.~~ signed and ~~Page No.~~ sworn to
~~of County Records~~ before me.

Signature Anna Peterson Title Notary Public

43513 220000

Index No. **R17**

Surveyor's Seal

RECORDED
JAN 12 1965
FOREST COUNTY, WIS.
OFFICE
89602
Anna Peterson
Notary Public

attempted to position the corner at such a point that a north 11 east bearing with a distance of 230 links would tie in with a north 39 west bearing of 200 links to two points where original bearing trees could have conceivably been. I presumed that the trees would have been close to the edge of the bog. The east-west position of the spruce is difficult to even roughly estimate, for the north edge of the bog runs in an east-west direction. The first determination was to measure south 11 degrees west of the north edge of the bog approximately 230 links. This narrowed down the position at the north-south proportioned position of the corner to an east-west linear position that can only vary about half a chain. In the northwest corner of the bog is a point that extends southeasterly into the bog a short distance, and on which even today several large maples are growing, though none of them old enough to be the original bearing trees. However, it is my opinion that the original bearing maple could only have grown on this point, as no other position would provide a north-south position of the corner that would allow a north-east distance of 230 links for the spruce bearing tree. I have estimated that the maple bearing tree probably grew on the southeast tip of the point, and from here I measured south 39° east 200 links to a point that hits on the east-west linear position of the corner as previously determined from north-south proportioned distance.

In summary, the north-south position of the corner was determined by proportionate measurement. The east-west position was determined by assuming the corner was originally in the bog, and picking a point in the northwest corner which seems to be the only conceivable place a maple could have grown at the time of the original survey, swinging an arc with a radius of 200 links until it coincided with the previously established north-south position of the corner as further checked by this spot being the only place in the bog where a 230 link call would intercept the north edge of the bog at approximately a bearing of north 11 degrees east. The corner of 22, 23, 26, 27; is, therefore, 40.23 chains south of the quarter between 22 and 23; 160.93 chains north of the town line corner of 34 and 35; 160.42 chains west of the range line corner of 24 and 25, and 82.36 chains east of the corner of 21, 22, 27, 28.

State of Wisconsin

County of FOREST

ss. ESTABLISHMENT OF QUARTER - QUARTER SECTION CORNER BETWEEN ORIGINAL GOVERNMENT SURVEY CORNERS.

I NEAL SPERHAKE, do hereby certify that on the FOURTEENTH day of SEPTEMBER, 19 64, I established the WEST ONE SIXTEENTH CORNER BETWEEN SECTIONS 23 AND 26. TOWNSHIP 35 NORTH, RANGE 13 EAST, Fourth Principal Meridian, as described hereon.

History: There is no record of this corner having ever been previously established.

Description of monument and accessories I established to perpetuate the location of this corner:

At the point determined for the location of the corner I emplaced a:

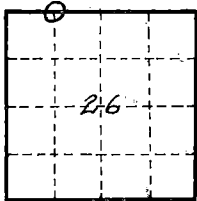
GALVANIZED IRON PIPE, THREE FEET LONG, ONE INCH IN DIAMETER, WITH ALUMINUM CAP DENOTED AS, "KIMBERLY CLARK CORP. T35N W 1/16 BTWN. 23 & 26 R13E SPERHAKE RLS 463 9/14/64."

The pipe is witnessed by:

Elm 12 N 7°E 89 links. (SCRIBED S23 BT).


Maple 14 S 31°E 61½ links. (SCRIBED S26 BT).

Description as to how corner was located: Since both the quarter section corner ¼ mile east and the section corner ¼ mile west have been previously established with a distance between them of 39.86 chains, the W 1/16th. corner was set 19.93 chains from either corner and on a straight line between them.



O = Corner monument restored

89605



Resident witnesses

Dated at Crandon, Wisconsin, this 12th day of January, 19 65

Signature Neal Sperhake

Title Registered Land Surveyor Registration No. 463

~~Office of~~ Forest County ~~of~~ Wisconsin
I hereby certify that the within instrument was ~~filed in the~~ filed in the ~~record~~ on the 12th day of January 1965, and was ~~filed in Book No.~~ signed and ~~Page No.~~ sworn to ~~in County Records.~~ before me.

Surveyor's Seal

Signature Anna Peterson Title Notary Public

43513231030

Index No. **R18**

State of Wisconsin

County of FOREST

ss. RESTORATION OF LOST ORIGINAL GOVERNMENT SURVEY CORNER.

I NEAL SPERHAKE, do hereby certify that on the EIGHTEENTH day of SEPTEMBER 19 64, I established the NORTH QUARTER SECTION CORNER OF SECTION 26, TOWNSHIP 35 NORTH, RANGE 13 EAST, Fourth Principal Meridian. as described hereon.

History: This corner was established during the original survey of this township, as noted in the original field notes for the original survey of T35N-R13E, 4th. p.m.

Description of monument and accessories I established to perpetuate the location of this corner:

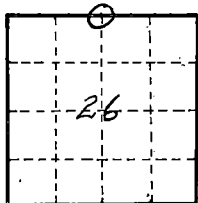
At the point determined for the location of the corner I emplaced a:

GALVANIZED IRON PIPE, THREE FEET LONG, ONE INCH IN DIAMETER, WITH ALUMINUM CAP DENOTED AS, "KIMBERLY CLARK CORP. T35N $\frac{1}{4}$ BTWN. 23 & 26 R13E SPERHAKE RLS 463 9/18/64."

The pipe is witnessed by:

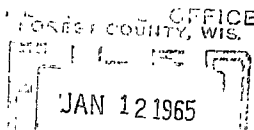
B. Cherry 6 S 12° E 28 links. (SCRIBED $\frac{1}{4}$ S 26 NBT).
Maple 15 N 35° W 40 links. (SCRIBED $\frac{1}{4}$ S 23 NBT).

Description as to how corner was located: No evidence of the original corner present. Thus, set by proportionate measurement. The section corners $\frac{1}{2}$ mile east and west have been previously established with a distance between them of 79.72 chains. Thus, the quarter corner was set 39.86 chains from either corner and on a straight line between them.



O = Corner monument restored

89603



Resident witnesses

Dated at Crandon, Wisconsin, this 12th day of January, 19 65.

Signature Neal Sperhake

Title Registered Land Surveyor Registration No. 463

Office of Forest County of Wisconsin

I hereby certify that the within instrument was ~~filed in the~~ recorded on the 12th day of January 19 65, and was filed in Book No. 463 signed and Page No. 2 sworn to of County Records before me.

Surveyor's Seal

Signature Anna Peterson Title Notary Public

43513 230024

Index No. R19

State of Wisconsin

County of FOREST

ss. RESTORATION OF LOST ORIGINAL GOVERNMENT SURVEY CORNER.

I NEAL SPERHAKE, do hereby certify that on the FIFTEENTH day of SEPTEMBER, 1964, I established the NORTHWEST SECTION CORNER OF SECTION 25, TOWNSHIP 35 NORTH, RANGE 13 EAST, Fourth Principal Meridian, as described hereon.

History: This corner was established during the original survey of this township, as noted in the original field notes for the original survey of T35N-R13E, 4th. p.m.

Description of monument and accessories I established to perpetuate the location of this corner:

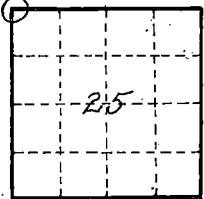
At the point determined for the location of the corner I emplaced a:

GALVANIZED IRON PIPE, THREE FEET LONG, ONE INCH IN DIAMETER, WITH ALUMINUM CAP DENOTED AS, "KIMBERLY CLARK CORP. T35N 23, 24, 25, 26 R13E SPERHAKE RLS 463 9/15/64."


The pipe is witnessed by:

W. Birch 7 N 65°W 31 links. (SCRIBED S23 NBT).
W. Birch 9 N 68°E 48 links. (SCRIBED S24 NBT).
W. Birch 9 S 74°E 45 links. (SCRIBED S25 NBT).
H. Maple 4 S 48°W 24 links. (SCRIBED S26 NBT).

Description as to how corner was located: No evidence of original corner present. Thus, set by double proportionate measurement. To the north, the witness corner to the section corner common to sections 13, 14, 23, 24, and to the south the section corner common to sections 25, 26, 35, 36, have been previously established. The distance between them is 154.76 chains. The record distance was 155.50 chains. Thus, the north-south position of 23, 24, 25, 26, is 79.62 chains north of 25, 26, 35, 36, and 75.14 chains south of the witness corner to the section corner common to 13, 14, 23, 24. To the east, the range line corner of 24, 25, and to the west the section corner common to sections 22, 23, 26, 27, have been previously established with a distance between them of 160.42 chains. The record distance was 161.00 chains. The record distance of the line between sections 24 and 25 was 81.00 chains. Thus, the east-west position of 23, 24, 25, 26, is 80.71 chains east of the range line corner of 24, 25, and 79.71 chains east of the corner common to sections 22, 23, 26, 27.



O = Corner monument restored



Resident witnesses

Dated at Crandon, Wisconsin, this 12th day of January, 1965.

Signature Neal Sperhake

Title Registered Land Surveyor Registration No. 463

Office of Forest County of Wisconsin

I hereby certify that the within instrument was filed in the office of the recorder on the 12th day of January, 1965, and was filed in Book No. 463 signed and sworn to of County Records before me.

Surveyor's Seal

Signature Anna Peterson Title Notary Public

43513230000

Index No. R21

State of Wisconsin
County of FOREST

ss. RESTORATION OF LOST ORIGINAL GOVERNMENT SURVEY CORNER.

I, NEAL SPERHAKE, do hereby certify that on the THIRTIETH day of SEPTEMBER 19 64, I established the NORTH QUARTER SECTION CORNER OF SECTION 25, TOWNSHIP 35 NORTH, RANGE 13 EAST, Fourth Principal Meridian, as described hereon.

History: This corner was established during the original survey of this township, as noted in the original field notes for the original survey of T35N-R13E, 4th. p.m.

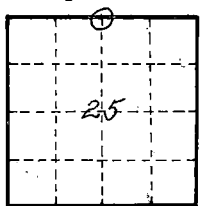
Description of monument and accessories I established to perpetuate the location of this corner:
At the point determined for the location of the corner I emplaced a:

GALVANIZED IRON PIPE, THREE FEET LONG, ONE INCH IN DIAMETER, WITH ALUMINUM CAP DENOTED AS, "KIMBERLY CLARK CORP. T35N 1/4 BTWN. 24 & 25 R13E SPERHAKE RLS 463 9/30/64."

The pipe is witnessed by:

Maple 3 N 46°W 40 links. (SCRIBED 1/8 24 NBT).
W. Birch 4 S 32°W 5 links. (SCRIBED 1/8 25 NBT).

Description as to how corner was located: No evidence of the original corner present. Thus, set by proportionate measurement. Since both the section corners 1/2 mile east and west have been previously established with a distance between them of 80.70 chains, the quarter corner was set 40.35 chains from either corner and on a straight line between them.



O = Corner monument restored

89599

REGISTERED OFFICE
FOREST COUNTY, WIS.
JAN 12 1965
FILED
12 o'clock 4 M
Anna Peterson Register of Deeds

Resident witnesses
Dated at Crandon, Wisconsin, this 12th day of January, 1965.
Signature Neal Sperhake
Title Registered Land Surveyor Registration No. 463

~~Office of~~ Crandon County ~~of~~ Wisconsin
I hereby certify that the within instrument was ~~filed in this~~ filed for record on the 12th day of January 1965, and was ~~filed in Book No.~~ signed and ~~page No.~~ sworn to ~~of County Records.~~ before me.

Surveyor's Seal

Signature Anna Peterson Title Notary Public

43513240020

Index No. **R23**

State of Wisconsin

County of FOREST

ss. ESTABLISHMENT OF QUARTER - QUARTER SECTION CORNER BETWEEN ORIGINAL GOVERNMENT SURVEY CORNERS.

I NEAL SPERHAKE, do hereby certify that on the THIRTIETH day of SEPTEMBER, 19 64, I established the EAST ONE SIXTEENTH CORNER BETWEEN SECTIONS 24 AND 25, TOWNSHIP 35 NORTH, RANGE 13 EAST, Fourth Principal Meridian. as described hereon.

History: There is no record of this corner having ever been previously established.

Description of monument and accessories I established to perpetuate the location of this corner:

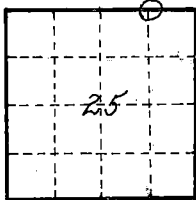
At the point determined for the location of the corner I emplaced a:

GALVANIZED IRON PIPE, THREE FEET LONG; ONE INCH IN DIAMETER, WITH ALUMINUM CAP DENOTED AS, "KIMBERLY CLARK CORP. T35N E 1/16 BTWN. 24 & 25 R13E SPERHAKE RLS 463 9/30/64."

The pipe is witnessed by:

Maple 8 N 6°E 77 links. (SCRIBED S24 BT).
B. Cherry 4 S 2°W 41½ links. (SCRIBED S25 BT).

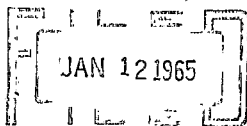
Description as to how corner was located: Since both the quarter section corner ¼ mile west and the section corner ¼ mile east have been previously established with a distance between them of 40.35 chains, the E 1/16th. corner was set 20.17½ chains from either corner and on a straight line between them.



O = Corner monument restored

89601

NOTARY PUBLIC OFFICE
FOREST COUNTY, WIS.



11.10 o'clock A.M. 11
Anna Peterson, Register of Deeds

Resident witnesses

Dated at Crandon, Wisconsin, this 12th day of January, 19 65.

Signature Neal Sperhake

Title Registered Land Surveyor Registration No. 463

Office of Forest County of Wisconsin

I hereby certify that the within instrument was filed in the office of the register on the 12th day of January 19 65, and was filed in Book No. 5 signed and Page No. 10 of County Records before me.

Surveyor's Seal

Signature Anna Peterson Title Notary Public

43513240010

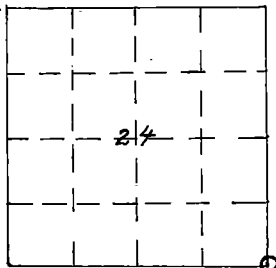
Index No. R24

STATE OF WISCONSIN

I NEAL SPERHAKE, do hereby certify that on the TWELFTH day of OCTOBER, 1962, I restored the SOUTHEAST SECTION CORNER of SECTION 24, TOWNSHIP 35 NORTH, RANGE 13 EAST, Fourth Principal Meridian, as described hereon.

Resident Witnesses:

Stanley Novak - Laona.
Richard Piontek - Waubeno.
David Pichotta - Waubeno.



○ = Corner monument restored.

History of original corner establishment:

This corner can also be described as: THE SECTION CORNER COMMON TO SECTIONS 24 AND 25, T35N-R13E, AND 19 AND 30, T35N-R14E, 4TH P.M.

This corner was established during the original survey of this township, as noted in the Original Field Notes for the Original Survey of T35N-R13E, 4th p.m.

Description of monument and accessories I established to perpetuate the location of this corner.

At the point determined for the location of the corner I emplaced a:

"GALVANIZED IRON PIPE, THREE FEET LONG, WITH AN ALUMINUM CAP DENOTED AS, 'KIMBERLY-CLARK CORP T35N 19, 24, 25, 30, R13-14E SPERHAKE RLS 463 10-12-62'. THE PIPE IS ONE INCH IN DIAMETER".

The pipe is witnessed by:

Maple 7 N33°W 61 links. (Scribed S24 NBT).
 Aspen 9 N20°E 40 links. (Scribed S19 NBT).
 Balsam 5 S76°E 32 links. (Scribed S30 NBT).
 W. Birch 5 S82°W 54 links. (Scribed S25 NBT).

Description as to how corner was located:

At the approximate location of the corner was located a post about 30 years old. It is very possible that two stumps located the correct distances from the post are the remnants of the original bearing trees described in the original field notes as "Y. Birch 16 N80W 13 links, and, Hemlock 15 S78W 50 links". The corners of 13, 24, 18, 19, and 25, 36, 30, 31, have been previously established with a distance between them of 162.67 chains. The post described is only 20 links east of a straight line between the existing corners. By pro-ration, the corner should be 81.33½ chains south of 13, 24, 18, 19. The post is actually 79.93 chains south. However, at the site of the ¼ cr. between 25 and 30 is a lake known as "Ed's. Lake". At this point is such a discrepancy between the original field notes and actual measurements, that it is impossible to compare actual with record distances. Thus, I feel that the 1.40½ chains per mile of

43513240000

104-R25
R25

RESTORATION OF LOST ORIGINAL GOVERNMENT SURVEY CORNER

Southeast section corner of section 24, T35N-R13E, 4th P. M. - continued.

line that proportionate measurement would pro-rate between the established corners is entirely absorbed in the original erroneous recording of the width of the lake. Therefore, I believe that the position of the post, just 79.93 chains south of the corner of 13, 24, 18, 19, is a true reflection of the original position of 24, 25, 19, 30. I replaced the post with the above noted pipe.

Subscribed & sworn to before me this 11th day of Feb. 1963
Anna Peterson
Notary Public, Forest Co., Wis., Com. expires 10/31/65

Dated at Grandon, Wis, Wis., this 11th day of Feb., 19 63

Signature W. J. Spahr Title Registered Land Surveyor Registration No. S-463

Office of Register of Deeds, County of Forest, I hereby certify that the within

instrument was filed in this office for record on the 11th day of Feb., 19 63

at 10 o'clock A. M. 86833

Anna Peterson
(Register of Deeds)

By _____ Deputy

CERTIFIED LAND CORNER RESTORATION

Index No. S-11

S11

State of Wisconsin }
County of Forest } ss.

History of original corner establishment:
No evidence of any previous corner.

I, Glen Barker, do hereby
certify that on the 18th day
of November, 1982, I found
evidence of the NC 1/16
corner of Section 28
Township 35 North, Range
13 East, Fourth Principal Meridian,
as described hereon; and that from this evidence
I established a new monument and accessories
as described hereon to perpetuate the original
location of this corner.

Description of corner evidence found:
Total distance from 1/4 corner between sections 21 & 28 to C 1/4 corner section 28
is 2709.02 feet at bearing S 0-02-41W.
Set NC 1/16 1354.51 feet intermediate.

Resident witnesses:

J. Claflin - R. 13E

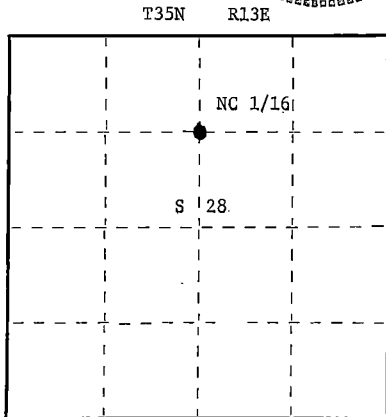
H. Wagoner



Description of monument and accessories I established to perpetuate the original location of this corner.
Set a 1" iron pipe with 2" diameter alloy cap - stamped:
Monument projects 12" above ground.
Marked NBT's:

Sugar 9" S70E 30.23 feet
Sugar 7" S23W 21.20 feet
Scribed 1/16 - B.T.

S1682
T35N R13E
S 28
NC 1/16
CPI - 1982



○ = Corner monument restored.

Dated at Rhinelander, Wis., this 21st day of March, 1983

Signature: *Glen Barker* Title: Registered Land Surveyor Registration No. S1682
(County Surveyor, Registered Land Surveyor, or other duly authorized official)

Office of Register of Deeds, County of Forest, I hereby certify that the within
instrument was filed in this office for record on the 25th day of May, 1983
at 1:30 o'clock P. M.

Eugene Stangor
(Register of Deeds)
By Deputy

DOCUMENT NO. 123455

43513283020

FORM 985
McNALLY-CORRELL
Stock No. 26272

FORM 985
N.C. Minors-Corner
Stock No. 26272

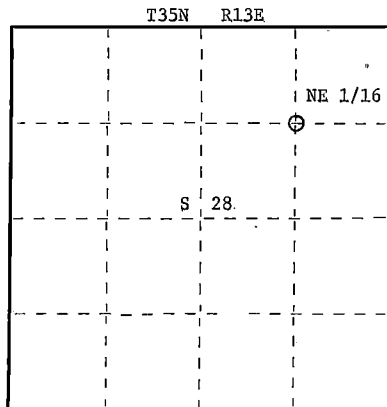

State of Wisconsin }
County of Forest ss.

I, Glen Barker, do hereby
certify that on the 19th day
of November, 1982, I found
established
corner of the NE 1/16
Section 28
Township 35 North, Range
13 East, Fourth Principal Meridian,
as described hereon; and that from this evidence
I established a new monument and accessories
as described hereon to perpetuate the original
location of this corner.

Resident witnesses:

J. Claflin, Reg. Land Surveyor

H. Wagoner



○ = Corner monument restored.

CERTIFIED LAND CORNER RESTORATION

Index No. S-12

S12

History of original corner establishment:

No. evidence of any previous corner.

Description of corner evidence found:

Corner established by subdivision of the NE 1/4 section 28. Location of NE 1/16 is
N 0-19-48 E 1338.27 feet of EC 1/16 and S 87-39-43 E 1310.01 feet of NC 1/16.

Description of monument and accessories I established to perpetuate the original location of this corner.

Set a 1" iron pipe with 2" diameter alloy cap - stamped:
Monument projects 18" above ground.

Marked NBT's:

Sugar 7" N4°W 28.33 feet
Sugar 8" N33°E 41.50 feet
scribed 1/16 B.T.

S1682
T35N R13E
NE 1/16 S 28
CPI-1982

Dated at Rhinelander, Wis., this 21st day of March, 1983.

Signature: *Glen Barker* Title: Registered Land Surveyor Registration No. S-1682
(County Surveyor, Registered Land Surveyor, or other duly authorized official)

Office of Register of Deeds, County of Forest, I hereby certify that the within
instrument was filed in this office for record on the 7th day of April, 1983
at 9:30 o'clock A. M.

Eugene D. Stegany
(Register of Deeds)

By Deputy

DOCUMENT NO. 123147

43513283010

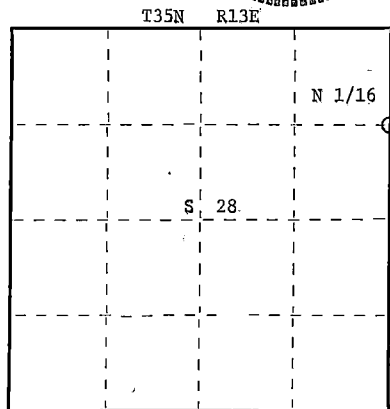

State of Wisconsin }
County of Forest } ss.

I, Glen Barker, do hereby
certify that on the 19th day
of November, 19 82, I ~~found~~
~~established~~ restored the N 1/16
corner of Sections 27 & 28
Township 35, North, Range
13 East, Fourth Principal Meridian,
as described hereon; and that from this evidence
I established a new monument and accessories
as described hereon to perpetuate the original
location of this corner.

Resident witnesses:

J. Claflin, Reg. Land Surveyor

H. Wagoner



○ = Corner monument restored.

CERTIFIED LAND CORNER RESTORATION

Index No. S - 13

513

History of original corner establishment:

Corner established by C. Walker in 1945.

Description of corner evidence found:

Total distance from section corner 21-22-27-28 to 1/4 corner between sections 27
and 28 is 2644.13 at bearing S 0-37-21 W.
Set N 1/16 1322.07 feet intermediate.
C. Walker's old 5" squared cedar post bears S 3° W 19.0 feet of our corner
position.

Description of monument and accessories I established to perpetuate the original location of this corner.

Set a 1" iron pipe with 2" diameter alloy cap - stamped:

Monument projects 18" above ground.

Marked NET's:

Sugar 8" S34W 13.50 feet

Sugar 6" N11W 28.55 feet

scribed 1/16 - B.T.

S1682
T35N R13E
N 1/16 28 | 27
CPI-1982

Dated at Rhineland, Wis., this 21st day of March, 19 83

Signature Glen Barker Title Registered Land Surveyor Registration No. S-1682
(County Surveyor, Registered Land Surveyor, or other duly authorized official)

Office of Register of Deeds, County of Forest, I hereby certify that the within
instrument was filed in this office for record on the 7th day of April, 19 83
at 9:30 o'clock A. M.

Eugene Stratemy
(Register of Deeds)

By _____ Deputy

DOCUMENT NO. 123148

43513283000

10925
S25

STATE OF WISCONSIN

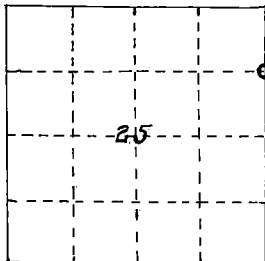
I NEAL SPERHAKE, do hereby certify that on the TWELFTH day of OCTOBER, 1962, I established the NORTH ONE SIXTEENTH CORNER BETWEEN SECTIONS 25, TOWNSHIP 35 NORTH, RANGE 13 EAST, AND 30 TOWNSHIP 35 NORTH, RANGE 14 EAST, Fourth Principal Meridian, as described hereon.

Resident Witnesses:

Stanley Novak - Laona.
Richard Piontek - Waubeno.
David Pichotta - Waubeno.

R13E

T35N



O=Corner Monument Restored

This corner can also be described as either the North 1/8 th or the North Quarter-Quarter Section Corner between Sections 25, T35N-R13E, and 30, T35N-R14E, 4th P. M.

History:

There is no record of this corner having ever been previously established.

Description of monument and accessories I established to perpetuate the location of this corner.

At the point determined for the location of corner I emplaced a:

"GALVANIZED IRON PIPE, THREE FEET LONG, ONE INCH IN DIAMETER, WITH AN ALUMINUM CAP" DENOTED AS, "KIMBERLY-CLARK CORP T35N N1/16 BTWN 25 & 30 R13-14E SPERHAKE RLS 463 10-12-62".

The pipe is witnessed by:

Balsam 6 S45°E 9 links. (Scribed S30 BT).
 Maple 5 N83°W 16 links. (Scribed S25 BT).

Description as to how corner was located:

Since both the quarter section corner one quarter mile south, and the section corner one quarter mile north have been previously established, with a distance between them of 41.37 chains, the 1/16th corner was set 20.68½ chains from either corner, on a straight line between them.

Dated at Grandon, Wis., this 11th day of Feb., 1963

Signature Neal Sperhake Title Registered Land Surveyor Registration No. S-463

Office of Register of Deeds, County of Forest, I hereby certify that the within

instrument was filed in this office for record on the 11th day of Feb., 1963

at 10 o'clock A M.

86834

Anna Peterson
 (Register of Deeds)

By _____ Deputy

Surveyors Seal

SUBSCRIBED & SWORN TO BEFORE ME THIS 11TH DAY OF FEB. 1963

Notary Public, Forest Co., Wis. Comm. expires 10/31/65

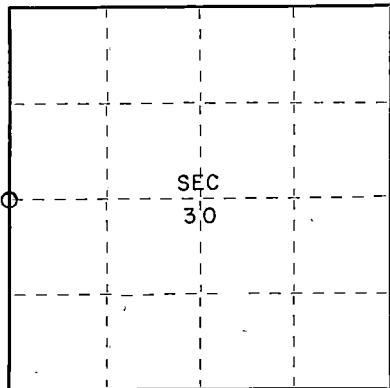
43513253040

State of Wisconsin }
County of Forest } ss.

I, Thomas R. Arnett, do hereby
certify that on the 20th day
of September, 1975, I found
evidence of the 1/4
corner of sections 25 & 30
Township 35, North, Range
12 & 13 E., Fourth Principal Meridian,
as described hereon; and that from this evidence
I established a new monument and accessories
as described hereon to perpetuate the original
location of this corner.

Resident witnesses:

Herbert Wagoner



○ = Corner monument restored.

CERTIFIED LAND CORNER RESTORATION

Index No. TT 1

History of original corner establishment:

| | | | |
|---------|--------------|-------------|----------------|
| Hemlock | <u>1 1/4</u> | <u>N28W</u> | <u>16 Lks.</u> |
| Sugar | <u>6</u> | <u>S55E</u> | <u>6 Lks.</u> |

Description of corner evidence found:


2" iron pipe 5' long with brass cap set by C.E. Walker in 1940

Description of monument and accessories I established to perpetuate the original location of this corner.

Left monument set by Walker

Ties:

| | | | |
|---------|-----------|-------------|-------------------|
| Hemlock | <u>8"</u> | <u>S64W</u> | <u>24.68 feet</u> |
| Hemlock | <u>8"</u> | <u>S74E</u> | <u>8.80 feet</u> |



Dated at Crandon, Wis., this 30th day of October, 1975

Signature _____ Title Land Surveyor Registration No. S-887
(County Surveyor, Registered Land Surveyor, or other duly authorized official)

Office of Register of Deeds, County of Forest, I hereby certify that the within
instrument was filed in this office for record on the 30th day of October, 1975
at 1 o'clock P. M.

Eugene Stagny
(Register of Deeds)

Document Number 108108

By _____ Deputy

43512252000

State of Wisconsin } ss.
County of Forest

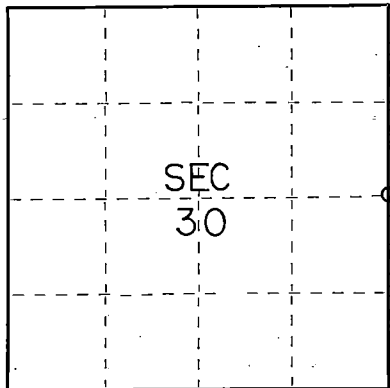
I, Thomas R. Arnott, do hereby
certify that on the 25 day
of Oct., 1976, I found
evidence of the 1/4
corner of sec. 29 & 30
Township 35, North, Range
13 E, Fourth Principal Meridian,
as described hereon; and that from this evidence
I established a new monument and accessories
as described hereon to perpetuate the original
location of this corner.

Resident witnesses:

.....

.....

.....



○ = Corner monument restored.

CERTIFIED LAND CORNER RESTORATION

Index No. TS5

History of original corner establishment:

Original survey by James L. Nowlin Sept. 11 - Sept. 21, 1865

| | | | |
|-------|----|------|---------|
| Birch | 8 | S30E | 10 Lks. |
| Cedar | 12 | N35W | 35 Lks. |

Description of corner evidence found:


2" iron pipe 5' long with brass cap set by C.E. Walker in 1940.

Description of monument and accessories I established to perpetuate the original location of this corner.

Left monument set by Walker.

Ties:

| | | | |
|--------|----|------|------------|
| Maple | 16 | S24E | 22.76 feet |
| Spruce | 14 | S58W | 31.76 feet |



Dated at Grandon, Wis., this 26 day of Nov., 1976.

Signature _____ Title Surveyor Registration No. S-887
(County Surveyor, Registered Land Surveyor, or other duly authorized official)

Office of Register of Deeds, County of Forest, I hereby certify that the within
instrument was filed in this office for record on the 26 day of Nov., 1976.
at 3:30 o'clock P.M.

EUGENE STATEZNY

(Register of Deeds)

Document Number **110623**

By Eileen Schmidt Deputy

43513302000

State of Wisconsin }
County of Forest } ss.

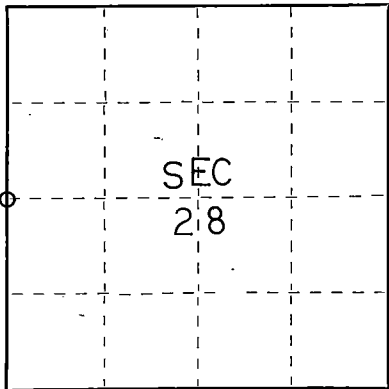
I, Thomas R. Arnott, do hereby certify that on the 26th day of December, 1975, I found evidence of the 1/4 corner of sections 28 & 29 Township 35, North, Range 13 E, Fourth Principal Meridian, as described hereon; and that from this evidence I established a new monument and accessories as described hereon to perpetuate the original location of this corner.

Resident witnesses:

.....

.....

.....



○ = Corner monument restored.

CERTIFIED LAND CORNER RESTORATION

Index No. T-9

History of original corner establishment:

Original subdivision by James Nowlin Sept. 11 - Sept. 21, 1865

| | | | |
|---------|----|------|---------|
| Hemlock | 18 | N35E | 15 Lks. |
| Hemlock | 24 | N68W | 27 Lks. |

Description of corner evidence found:


2" iron pipe 5' long with brass cap set by C.E. Walker in 1940

Description of monument and accessories I established to perpetuate the original location of this corner.

Left monument set by Walker

Ties:

| | | | |
|----------|---|------|------------|
| Balsam | 8 | N29E | 10.00 Feet |
| Balsam | 6 | S59E | 7.22 Feet |
| W. Birch | 6 | S35W | 13.22 Feet |



Dated at Crandon, Wis., this 8th day of January, 1976.

Signature Thomas R. Arnott Title Surveyor Registration No. S-887
(County Surveyor, Registered Land Surveyor, or other duly authorized official)

Office of Register of Deeds, County of Forest, I hereby certify that the within instrument was filed in this office for record on the 8th day of January, 1976 at 11 o'clock A. M.

Eugene Stagny Document Number 108527
(Register of Deeds)

By _____ Deputy

43513292040

FORM 985
NOTICE: Corner
Stock No. 26272

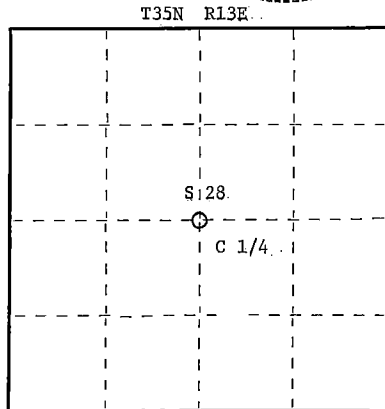
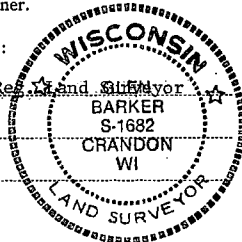
State of Wisconsin }
County of Forest } ss.

I, Glen Barker, do hereby
certify that on the 18th day
of November, 1982, I ~~have~~
~~re-established~~ re-established
the corner of the C 1/4
corner of Section 28
Township 35, North, Range
13 East, Fourth Principal Meridian,
as described hereon; and that from this evidence
I established a new monument and accessories
as described hereon to perpetuate the original
location of this corner.

Resident witnesses:

J. Claflin, Register and Surveyor

H. Wagoner



○ = Corner monument restored.

CERTIFIED LAND CORNER RESTORATION

Index No. T- 11

History of original corner establishment:

No record of any previous corner.
Someone's approximate C 1/4 hardwood stake bears N 10E 52.0 feet from our position.

Description of corner evidence found:

Corner established by subdivision of section 28.
Corner sets S 0-02-41 W 2709.02 feet of N 1/4 corner,
N 88-21-52 W 2605.59 feet of E 1/4 corner,
N 0-02-41 E 2640.74 feet of S 1/4 corner,
and S 88-21-52 E 2750.34 feet of W 1/4 corner.

Description of monument and accessories I established to perpetuate the original location of this corner.

Set a 2-1/2" aluminum A-1 Federal Monument with cap - stamped:
Monument projects 18" above ground.

Marked NET's:

Sugar 5" S54E 13.62 feet)
Sugar 5" N23E 25.20 feet) C 1/4-B.T.
Sugar 4" N23W 40.25 feet B.T.

T35N R13E
C 1/4 S 28
S1682-1982

Dated at Rhineland, Wis., this 21st day of March, 19 83

Signature Glen Barker Title Registered Land Surveyor Registration No. S-1682
(County Surveyor, Registered Land Surveyor, or other duly authorized official)

Office of Register of Deeds, County of Forest, I hereby certify that the within
instrument was filed in this office for record on the 7th day of April, 19 83
at 9:30 o'clock A. M.

Eugene Stetson
(Register of Deeds)

By _____ Deputy

DOCUMENT NO. **123149**

4 351328 2020

CERTIFIED LAND CORNER RESTORATION

Index No. T-12

112

State of Wisconsin }
County of Forest } ss.

History of original corner establishment:
No evidence of any previous corner.


I, Glen Barker, do hereby
certify that on the 18th day
of November, 1982, I found
evidence of the EC 1/16
corner of Section 28
Township 35 North, Range
13 East, Fourth Principal Meridian,
as described hereon; and that from this evidence
I established a new monument and accessories
as described hereon to perpetuate the original
location of this corner.

Description of corner evidence found:

Total distance from 1/4 corner between Sections 27 and 28 to C 1/4 Section 28 is
2620.01 feet at bearing N 87-39-43W.
Set EC 1/16 1310.005 feet intermediate.

Resident witnesses:

J. Claflin - R.L.S.
H. Wagoner

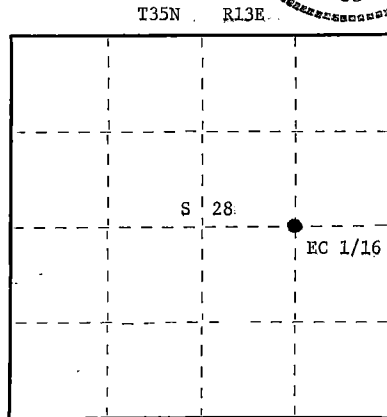


Description of monument and accessories I established to perpetuate the original location of this corner.

Set a 1" iron pipe with 2" diameter alloy cap - stamped:
Monument projects 12" above ground.
Marked NBTs:

Cedar 6" S13°E 21.95 feet
Cedar 7" S73°W 17.05 feet
Scribed 1/16 - B.T.

S1682
T35N R13E
S 28
EC 1/16
CPI-1982



○ = Corner monument restored.

Dated at Rhinelander, Wis., this 21st day of March, 1983

Signature: *Glen Barker* Title: Registered Land Surveyor Registration No. S1682
(County Surveyor, Registered Land Surveyor, or other duly authorized official)

Office of Register of Deeds, County of Forest, I hereby certify that the within
instrument was filed in this office for record on the 25th day of May, 1983
at 1:30 o'clock P. M.

Eugene Stutzman
(Register of Deeds)

DOCUMENT NO. 123456

By Deputy

FORM 985

43513281016

State of Wisconsin

County of FOREST

ss. RESTORATION OF LOST ORIGINAL GOVERNMENT SURVEY CORNER.

I NEAL SPERHAKE, do hereby certify that on the THIRTIETH day of SEPTEMBER, 19 64, I ~~established~~ located the WEST QUARTER SECTION CORNER OF SECTION 27, TOWNSHIP 35 NORTH, RANGE 13 EAST, Fourth Principal Meridian, as described hereon.

History: This corner was established during the original survey of this township, as noted in the original field notes for the original survey of T35N-R13E, 4th. p.m. and apparently was relocated by C. E. Walker, Forest County Surveyor, in 1940. However, no record of Walker's survey was obtainable.

Description of monument and accessories I established to perpetuate the location of this corner:

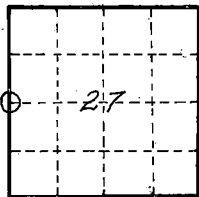
At the point determined for the location of the corner I ^{found} ~~emplaced~~ a:

GALVANIZED IRON PIPE, FIVE FEET LONG, TWO INS. IN DIAMETER, WITH BRASS CAP DENOTED AS, "FOREST CO. FOREST CROP SURVEY T35N-R13E 1/4 BTWN. 27 & 28 C. E. WALKER 10/23/1940."

The pipe is witnessed by:

Spruce 8 S 77°W 16 1/2 links. (SCRIBED 1/4 S 28 NBT).
Cedar 8 N 32°E 42 links. (SCRIBED 1/4 S 27 NBT).

Description as to how corner was located: I am certain that the two scribed trees found here



O = Corner monument restored

are the original bearing trees, based upon the apparent age of the trees and the scribing. However, neither tree agrees with the calls and the bearings as noted in the original field notes. I am certain that in the original work a mistake was made and the wrong bearings and calls written into the notes. Walker's pipe and cap were found here, as noted above, and in addition, the remains of a post apparently much older than Walker's pipe, was found next to his pipe. It is impossible to determine from the two existing bearing trees where the original corner was placed since no interpretation of the calls and bearings will fit both trees. Since the old post and Walker's pipe were found on approximately a straight line between the two trees, and about, though not quite, equidistant from them, I am assuming that at the time the existing post was set it was possible some remnant of the original post was present, which accounts for the placing of the existing post and Walker's pipe. The existing trees are, from Walker's pipe, as follows:

Dead cedar stub, about 7" in diameter at N 45°E
24 links with scribing remaining as follows:
"27 T35 R13 BT."

Live cedar, 12" in diameter, though probably not over 8" in diameter at time of scribing at S 53°W
33 1/2 links with scribing visible as follows:
"28 T35 R13 BT."

I have rewitnessed Walker's pipe as noted above.

Resident witnesses

Dated at Crandon, Wisconsin, this 12th day of January, 1965.

Signature Neal Sperhake

Title Registered Land Surveyor Registration No. 463

~~Office of~~ Forest County ~~of~~ Wisconsin

I hereby certify that the within instrument was ~~filed in this~~ filed in this office for record on the 12th day of January 19 65, and was ~~filed in Book No.~~ signed and Page No. sworn to of County Records before me.

Surveyor's Seal

Signature Anna Peterson Title Notary Public

43513282000

Index No.

113

State of Wisconsin

County of FOREST

ss. RESTORATION OF LOST ORIGINAL GOVERNMENT SURVEY CORNER.

I NEAL SPERHAKE, do hereby certify that on the SEVENTEENTH day of SEPTEMBER, 19 64, I established the WEST QUARTER SECTION CORNER OF SECTION 26, TOWNSHIP 35 NORTH, RANGE 13 EAST, Fourth Principal Meridian, as described hereon.

History: This corner was established during the original survey of this township, as noted in the original field notes for the original survey of T35N-R13E, 4th. p.m.

Description of monument and accessories I established to perpetuate the location of this corner:

At the point determined for the location of the corner I emplaced a:

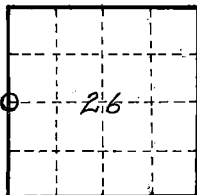
GALVANIZED IRON PIPE, THREE FEET LONG, ONE INCH IN DIAMETER, WITH ALUMINUM CAP DENOTED AS, "KIMBERLY CLARK CORP. T35N $\frac{1}{4}$ BTWN. 27 & 26 R13E SPERHAKE RLS 463 9/17/64."

The pipe is witnessed by:


Spruce 6 N 54° E 8 links. (SCRIBED $\frac{1}{4}$ S 26 NBT).

Spruce 5 S 15° W $6\frac{1}{2}$ links. (SCRIBED $\frac{1}{4}$ S 27 NBT).

Description as to how corner was located: No evidence of the original corner present. Thus, set by proportionate measurement. Since both the section corners $\frac{1}{2}$ mile north and south have been previously established with a distance between them of $80.46\frac{1}{2}$ chains, the quarter corner was set $40.23\frac{1}{4}$ chains from either corner and on a straight line between them.



O = Corner monument restored



Resident witnesses

Dated at Crandon, Wisconsin, this 12th day of January, 19 65.

Signature Neal Sperhake

Title Registered Land Surveyor Registration No. 463

~~Office of~~ Forest County ~~of~~ Wisconsin

I hereby certify that the within instrument was ~~filed in this~~ filed in this office ~~on the~~ on the 12th day of January 19 65, and was ~~filed in Book No.~~ signed and Page No. sworn to of County Records before me.

Surveyor's Seal

Signature Anna Peterson Title Notary Public

4351327 2880

Index No. 117

State of Wisconsin
County of FOREST

ss. RESTORATION OF LOST ORIGINAL GOVERNMENT SURVEY CORNER.

I NEAL SPERHAKE, do hereby certify that on the EIGHTEENTH day of SEPTEMBER, 19 64, I established the WEST QUARTER SECTION CORNER OF SECTION 25, TOWNSHIP 35 NORTH, RANGE 13 EAST, Fourth Principal Meridian.
as described hereon.

History: This corner was established during the original survey of this township, as noted in the original field notes for the original survey of T35N-R13E, 4th. p.m.

Description of monument and accessories I established to perpetuate the location of this corner:

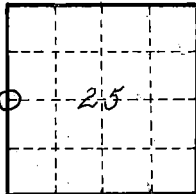
At the point determined for the location of the corner I emplaced a:

GALVANIZED IRON PIPE, THREE FEET LONG, ONE INCH IN DIAMETER, WITH ALUMINUM CAP DENOTED AS, "KIMBERLY CLARK CORP. T35N $\frac{1}{4}$ BTWN. 26 & 25 R13E SPERHAKE RLS 463 9/18/64."

The pipe is witnessed by:

Maple 15 S 83°E 19 links. (SCRIBED $\frac{1}{8}$ S 25 NBT).
Hemlock 10 N 83°W 4 links. (SCRIBED $\frac{1}{8}$ S 26 NBT).

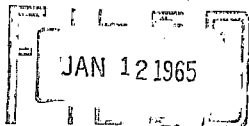
Description as to how corner was located: No evidence of the original corner present. Thus, set by proportionate measurement. Since both the sections corners $\frac{1}{2}$ mile north and south have been previously established with a distance between them of 79.62 chains, the quarter corner was set 39.81 chains from either corner and on a straight line between them.



O = Corner monument
restored

89600

REGISTERED OFFICE
FOREST COUNTY, WIS.



10
Anna Peterson, Register of Deeds

Resident witnesses

Dated at Crandon, Wisconsin, this 12th day of January, 19 65.

Signature Neal Sperhake

Title Registered Land Surveyor Registration No. 463

~~Office of~~ Forest County ~~of~~ Wisconsin

I hereby certify that the within instrument was ~~filed in the~~ signed and ~~sworn to~~ before me on the 12th day of January 19 65, and was ~~filed in Book No.~~ signed and ~~pages~~ before me.

Surveyor's Seal

Signature Anna Peterson Title Notary Public

43513 26 2000

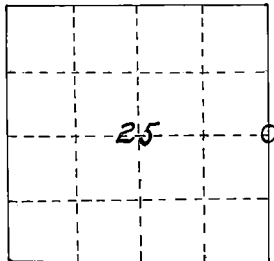
Index No. 121

STATE OF WISCONSIN

I NEAL SPERHAKE, do hereby certify that on the TWELFTH day of OCTOBER, 1962, I restored the EAST QUARTER SECTION CORNER of SECTION 25, TOWNSHIP 35NORTH, RANGE 13 EAST, Fourth Principal Meridian, as described hereon.

Resident Witnesses:

Stanley Novak - Leona.
Richard Piontek - Waubeno.
David Pichotta - Waubeno.



0 = Corner monument restored

History of original corner establishment:

This corner can also be described as: THE WITNESS CORNER TO THE QUARTER SECTION CORNER BETWEEN SECTIONS 25, T35N-R13E, AND, 30, T35N-R14E, 4TH P.M.

This corner was supposed to have been established during the original survey of this township, as noted in the Original Field Notes for the Original Survey of T35N-R13E, 4th P.M.

Description of monument and accessories I established to perpetuate the location of this corner.

At the point determined for the location of the witness corner I emplaced a:

"GALVANIZED IRON PIPE, THREE FEET LONG, ONE INCH IN DIAMETER, WITH ALUMINUM CAP DENOTED AS, 'KIMBERLY-CLARK CORP T35N 1/4 BTWN 25 & 30 WC. CORNER IS SOUTH 1.24 CHAINS".

The pipe is witnessed by:

W. Birch 6 N11°W 25 links. (Scribed S25 WC BT).

W. Birch 6 S38°E 19 links. (Scribed S30 WC BT).

Description as to how corner was located:

The original field notes state that the $\frac{1}{4}$ cr. is north of a lake now known as "Ed's Lake". An actual proportioned position for it between the previously established section corners of 24, 25, 19, 30, and 25, 36, 30, 31, would place it 24 links south of the north bank of the lake, into the lake. The location of the two section corners is irrefutable. Thus, the question arises whether to locate the $\frac{1}{4}$ cr. by proportionate measurement (no original evidence now present), or from the terrain features described in the field notes.

Actual versus record callings of the line are as follows:

| Record distance | terrain feature | actual distance |
|---------------------------|-----------------------|-----------------|
| North between 25 and 30 — | | |
| 29.36 | small pond | 29.99 |
| 34.44 | over pond | 41.61 |
| 40.00 | set $\frac{1}{4}$ cr. | ? |
| 80.00 | cr. of 19,24,25,30 | 82.74 |

The north and south banks of the lake, at any reasonable distances east or west of a straight line point between the two section corners are about east and west in position. Thus, even if the line were bent considerably, the approximate distances across the lake would be the same. The first discrepancy to note is the calling to the south bank of the lake, in which the actual distance is 63 links longer than the record. Some of this might be accounted for by a slight filling in of the lake. It is definitely impossible for the lake to become wider. The 2nd discrepancy is the width of the lake, where the actual width is 11.62 chains, versus the record of 5.08 chains. We are still faced with the fact that though the original surveyor

106125
125

East quarter section corner of section 25, T35N-R13E, 4th p.m. - continued.

may have made an error crossing the lake the $\frac{1}{4}$ cr. could still have been set on the north bank. However, the original notes state that the $\frac{1}{4}$ cr. was set 5.56 chains north of the north bank. Even using the present position of the north bank, which, if anything, has receded southward, we only have 41.61 chains between it and the corner of 24, 25, 19, 30. Placing the $\frac{1}{4}$ cr. 5.56 chains north of the lake shore would leave the next half mile north 36.05 chains long. I can understand the original surveyor making an error of $6\frac{1}{4}$ chains coming across the lake. However, if he then set the $\frac{1}{4}$ cr. 5.56 chains north of the lake, it is logical to assume that the next half mile unit would be approximately 40.00 chains (since the next 3 half mile units northward all measure out at approximately 40.00 chains). I do not think it logical to assume that the original surveyor arrived at the north bank of the lake with a record measurement of 34.44 chains, while the actual is 41.61 chains, and then chained the distance north to the section corner and called it 45.56 chains, while actually it is only 41.13 chains, thus, balancing his errors to only a 2.74 chain discrepancy over the entire mile. I believe the original surveyor offset around the lake, probably to the west, arriving back on line about 10 or 15 chains north of the lake, in the meantime accumulating a 2.74 chain error. The configuration of the lake is such as to make this highly possible. He then guessed at the distance across the lake, put a $\frac{1}{4}$ cr. down only in his notes (not actually on the ground) and set the section corner 82.74 chains north of 25, 36, 30, 31. Thus, I used the actual distance of 82.74 chains between section corners, and pro-rated it to 41.37 chains to the $\frac{1}{4}$ cr. from either section corner, and set the $\frac{1}{4}$ cr. on a straight line between the section corners. This would place it in the lake. Therefore, a witness corner was set as noted above.

Dated at Crandon Wis., this 11th day of Feb., 1963
 Signature [Signature] Title Registered Land Surveyor Registration No. S-463
 Office of Register of Deeds, County of Forest, I hereby certify that the within
 instrument was filed in this office for record on the 11th day of Feb., 1963
 at 10 o'clock A M. 86835

Anna Peterson
 (Register of Deeds)

By _____ Deputy

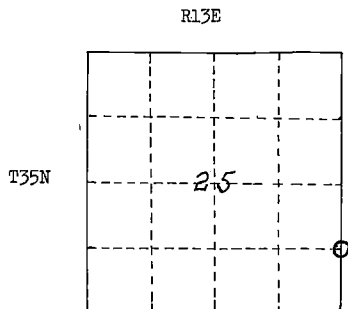
Subscribed & sworn to before me this 11th day of Feb. 1963
Anna Peterson
 Notary Public, Forest Co., Wis.; Comm. expires 10/31/65

STATE OF WISCONSIN

I NEAL SPERHAKE, do hereby certify that on the TWELFTH day of OCTOBER, 1962, I established the SOUTH ONE SIXTEENTH CORNER BETWEEN SECTIONS 25, TOWNSHIP 35 NORTH, RANGE 13 EAST, AND 30, TOWNSHIP 35 NORTH, RANGE 14 EAST, Fourth Principal Meridian, as described hereon.

Resident Witnesses:

Stanley Novak - Laona.
Richard Piontek - Waubeno.
David Pichotta - Waubeno.



0 = Corner Monument Restored

This corner can also be described as either the South 1/8th, or the South Quarter-Quarter Section Corner between Sections 25, T35N-R13E, and 30, T35N-R14E, 4th P.M.

History:

There is no record of this corner having ever been previously established.

Description of monument and accessories I established to perpetuate the location of this corner.

At the point determined for the location of the corner I emplaced a:

"GALVANIZED IRON PIPE, THREE FEET LONG, ONE INCH IN DIAMETER, WITH AN ALUMINUM CAP DENOTED AS,"
 'KIMBERLY-CLARK CORP T35N S 1/16 BTWN 25 & 30 R13-14E SPERHAKE RLS 463 10-12-62".

The pipe is witnessed by:

Balsam 6 S45°E 9 links. (Scribed S30 BT).
 Maple 5 N83°W 16 links. (Scribed S25 BT).

Description as to how corner was located:

Since both the quarter section corner one quarter mile north, and the section corner one quarter mile south have been previously established, with a distance between them of 41.37 chains, the 1/16th cr. was set 20.68½ chains from either corner on a straight line between them

Dated at Crandon, Wis., this 11th day of Feb., 19 63

Signature *Neal Sperhake* Title Registered Land Surveyor Registration No. S-463

Office of Register of Deeds, County of Forest, I hereby certify that the within

instrument was filed in this office for record on the 11th day of Feb., 19 63

at 10 o'clock A M.

86836

Anna Peterson
 (Register of Deeds)

By _____ Deputy

Surveyors Seal

Subscribed & sworn to before me this 11th day of Feb. 1963
Anna Peterson
 Notary Public, Forest Co., Wis. - Comm. expires 10/31/65

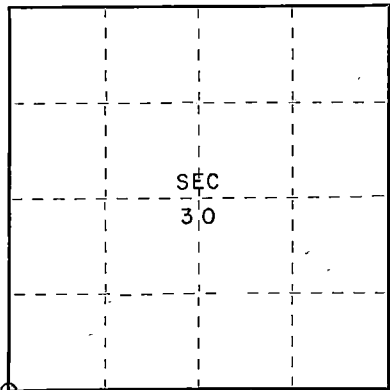
43513251040

State of Wisconsin }
County of Forest } ss.

I, Thomas R. Arnott, do hereby certify that on the 22nd day of September, 1975, I found evidence of the section corner of sections 25, 30, 31 & 36 Township 35, North, Range 12 & 13 E., Fourth Principal Meridian, as described hereon; and that from this evidence I established a new monument and accessories as described hereon to perpetuate the original location of this corner.

Resident witnesses:

Herbert Wagoner



○ = Corner monument restored:

CERTIFIED LAND CORNER RESTORATION

Index No. V-11

History of original corner establishment:

| | | | |
|---------|----|------|---------|
| Hemlock | 10 | N18W | 15 Lks. |
| Sugar | 14 | N46E | 28 Lks. |
| Lynn | 14 | S25E | 75 Lks. |
| Hemlock | 9 | S30W | 23 Lks. |

Description of corner evidence found:

2" iron pipe found
wood post found

Description of monument and accessories I established to perpetuate the original location of this corner.

Set New Forest County aluminum monument

Ties:

| | | | |
|-------|-----|------|------------|
| Oak | 25" | N44W | 21.39 feet |
| Maple | 8" | N42E | 15.71 feet |
| Maple | 8" | N87E | 59.81 feet |



Dated at Crandon, Wis., this 30th day of October, 1975.

Signature Thomas R. Arnott Title Land Surveyor Registration No. S-887
(County Surveyor, Registered Land Surveyor, or other duly authorized official)

Office of Register of Deeds, County of Forest, I hereby certify that the within instrument was filed in this office for record on the 30th day of October, 1975 at 1 o'clock P. M.

Eugene Stagnary
(Register of Deeds)

Document Number 108109

By _____ Deputy

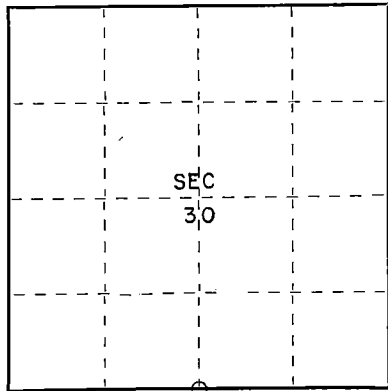
43512250000

State of Wisconsin }
County of Forest } ss.

I, Thomas R. Arnott, do hereby certify that on the 22nd day of September, 1975, I found evidence of the 1/4 corner of Sections 30 & 31 Township 35 North, Range 13 E, Fourth Principal Meridian, as described hereon; and that from this evidence I established a new monument and accessories as described hereon to perpetuate the original location of this corner.

Resident witnesses:

Herbert Wagoner



○ = Corner monument restored.

CERTIFIED LAND CORNER RESTORATION

Index No. V-33


History of original corner establishment:

Original subdivision by James L. Nowlin Sept. 11- Sept. 21, 1865

| | | | |
|-------|--------------|-------------|----------------|
| Maple | <u>1 1/2</u> | <u>N20W</u> | <u>21</u> Lks. |
| Birch | <u>16</u> | <u>S57W</u> | <u>13</u> Lks. |

Description of corner evidence found:

2" iron pipe found



Description of monument and accessories I established to perpetuate the original location of this corner.

reset iron pipe with new Forest County aluminum monument

Ties:

| | | | |
|----------|---------------|-------------|------------------------------|
| W. Birch | <u>10"</u> | <u>N31E</u> | <u>26.04</u> feet (BT found) |
| Maple | <u>8"</u> | <u>N61W</u> | <u>29.96</u> feet |
| Maple | <u>S6 1/2</u> | <u>S32W</u> | <u>24.64</u> feet |

Dated at Crandon Wis., this 30th day of October, 1975

Signature Thomas R. Arnott Title Land Surveyor Registration No. S-887
(County Surveyor, Registered Land Surveyor, or other duly authorized official)

Office of Register of Deeds, County of Forest, I hereby certify that the within instrument was filed in this office for record on the 30th day of October, 1975 at 1 o'clock P. M.

Eugene Stutzman
(Register of Deeds)

Document Number 108110

By _____ Deputy

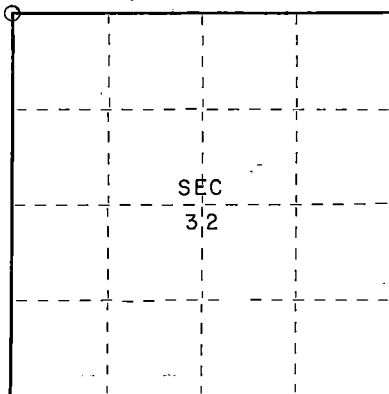
43513300020

State of Wisconsin } ss.
County of Forest

I, Thomas R. Arnett, do hereby certify that on the 20th day of September, 1975, I found evidence of the section corner of sections 29, 30, 31 & 32 Township 35, North, Range 13 E, Fourth Principal Meridian, as described hereon; and that from this evidence I established a new monument and accessories as described hereon to perpetuate the original location of this corner.

Resident witnesses:

Herbert Wagoner



○ = Corner monument restored.

CERTIFIED LAND CORNER RESTORATION

Index No. V-55

History of original corner establishment:

Original Subdivision by James L. Nowlin Sept. 11 - Sept 21, 1865

| | | | |
|------|----|------|---------|
| Lind | 12 | N32W | 10 Lks. |
| Lind | 14 | N56E | 27 Lks. |

Description of corner evidence found:

2" iron pipe 5' long with brass cap set by C.E. Walker in 1940

Description of monument and accessories I established to perpetuate the original location of this corner.

Left monument set by Walker

Ties:

| | | | |
|-------|----|-------|-----------------------|
| Maple | 8" | N70W. | 18.82 feet |
| Maple | 6" | S4E | 18.60 feet (BT found) |
| Maple | 8" | S74W | 32.22 feet (BT found) |



Dated at Crandon, Wis., this 30th day of October, 1975.

Signature Thomas R. Arnett Title Land Surveyor Registration No. S-887
(County Surveyor, Registered Land Surveyor, or other duly authorized official)

Office of Register of Deeds, County of Forest, I hereby certify that the within instrument was filed in this office for record on the 30th day of October, 1975 at 1 o'clock P. M.

Eugene Stutzman Document Number **108111**
(Register of Deeds)

By _____ Deputy

43513306000

State of Wisconsin }
County of Forest } ss.

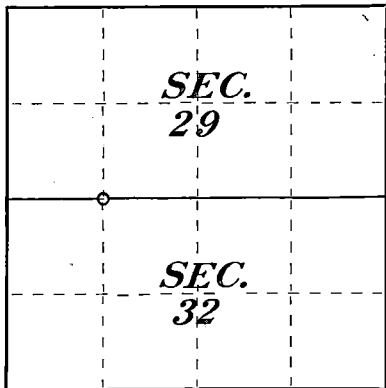
I, Stuart L. Foltz, do hereby
certify that on the 27th day
of April, 19 77, I found
evidence of the Northeast
corner of the NW 1/4 of the NW 1/4, Sec. 32
Township 35, North, Range
13 East, Fourth Principal Meridian,
as described hereon; and that from this evidence
I established a new monument and accessories
as described hereon to perpetuate the original
location of this corner.

Resident witnesses:

.....

.....

.....



○ = Corner monument restored.

CERTIFIED LAND CORNER RESTORATION

Index No. V 8
V 8

History of original corner establishment:

Not set during the original survey in 1865.

Description of corner evidence found:

Correct location for this corner was determined by a closed traverse of Section 32, positioning this corner midway between the North one-quarter corner and the Northwest section corner.


* A Forest County aluminum monument and an old wood post were found bearing N89°E, 92.0 feet from the correct corner location.

Description of monument and accessories I established to perpetuate the original location of this corner.

Iron Rod set, 1-1/4" Diameter and 30" long.

P.K. Nail in 6" Maple S24°E, 18.0 feet

P.K. Nail in 10" Maple, N62°E, 12.2 feet



Dated at Minocqua, Wis., this 19th day of May, 19 77.

Signature Stuart L. Foltz Title Registered Land Surveyor Registration No. S-1170
(County Surveyor, Registered Land Surveyor, or other duly authorized official)

Office of Register of Deeds, County of Forest, I hereby certify that the within
instrument was filed in this office for record on the 25th day of May, 19 77
at 2:30 o'clock A. M.

DOCUMENT NUMBER 111509

Eugene Stutzman
(Register of Deeds)
By _____ Deputy

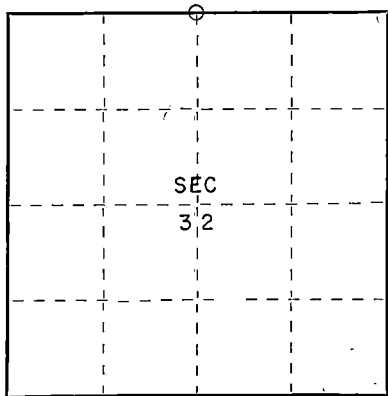
435113290030

State of Wisconsin }
County of Forest } ss.

I, Thomas R. Arnott, do hereby certify that on the 20th day of September, 1975, I found evidence of the 1/4 corner of sections 29 & 32 Township 35, North, Range 13 E., Fourth Principal Meridian, as described hereon; and that from this evidence I established a new monument and accessories as described hereon to perpetuate the original location of this corner.

Resident witnesses:

Herbert Wagoner



○ = Corner monument restored.

CERTIFIED LAND CORNER RESTORATION

Index No. V 7

History of original corner establishment:

Original subdivision by James L. Nowlin

Sept. 11 - Sept. 21, 1865

| | | | |
|-------|-----------|-------------|----------------|
| Sugar | <u>14</u> | <u>N21W</u> | <u>13</u> Lks. |
| Sugar | <u>12</u> | <u>S21E</u> | <u>33</u> Lks. |

Description of corner evidence found:


2" iron pipe 5' long with brass cap set by C.E. Walker in 1940

Description of monument and accessories I established to perpetuate the original location of this corner.

Left monument set by Walker

Ties:

| | | | |
|-------|------------|-------------|-------------------|
| Maple | <u>20"</u> | <u>N12E</u> | <u>9.63</u> feet |
| Maple | <u>10"</u> | <u>S84E</u> | <u>25.17</u> feet |



Dated at Crandon, Wis., this 30th day of October, 1975.

Signature Thomas R. Arnott Title Land Surveyor Registration No. S-887
(County Surveyor, Registered Land Surveyor, or other duly authorized official)

Office of Register of Deeds, County of Forest, I hereby certify that the within instrument was filed in this office for record on the 30th day of October, 1975 at 1 o'clock P. M.

Eugene Stagny
(Register of Deeds)

Document Number 108112

By _____ Deputy

43513290020

State of Wisconsin }
County of Forest } ss.

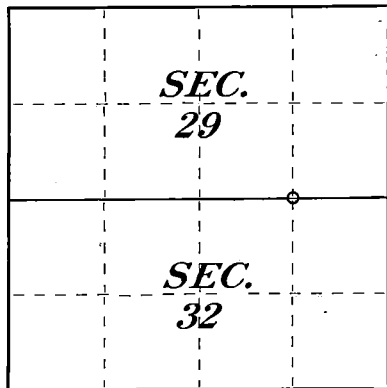
I, Stuart L. Foltz, do hereby
certify that on the 27th day
of April, 1977, I found
evidence of the Northwest
corner of the NE 1/4 of the NE 1/4, Sec. 32
Township 35, North, Range
13 East, Fourth Principal Meridian,
as described hereon; and that from this evidence
I established a new monument and accessories
as described hereon to perpetuate the original
location of this corner.

Resident witnesses:

.....

.....

.....



○ = Corner monument restored.

CERTIFIED LAND CORNER RESTORATION

Index No. 78
78

History of original corner establishment:

Not set during the original survey in 1865.

Description of corner evidence found:


Correct location for this corner was determined by a closed traverse of Section 32, positioning this corner midway between the North one-quarter corner and the Northeast section corner.

* A Forest County aluminum monument and an old wood post were found bearing N80°E, 17.4 feet from the correct corner location.

Description of monument and accessories I established to perpetuate the original location of this corner.

Iron Rod set, 1-1/4" Diameter and 30" long.

6" Maple N88°E, 9.8 feet
8" Maple N06°W, 27.7 feet



Dated at Minocqua, Wis., this 19th day of May, 1977.

Signature Stuart L. Foltz Title Registered Land Surveyor Registration No. S-1170
(County Surveyor, Registered Land Surveyor, or other duly authorized official)

Office of Register of Deeds, County of Forest, I hereby certify that the within
instrument was filed in this office for record on the 25th day of May, 1977
at 2:30 o'clock PM M.

DOCUMENT NUMBER

111508

Eugene Stutzman
(Register of Deeds)
By..... Deputy

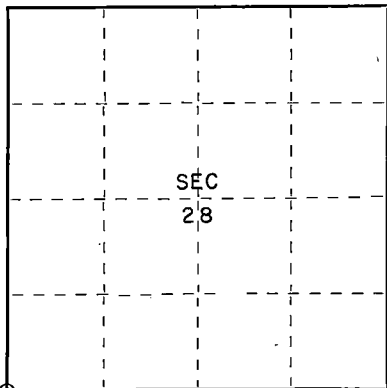
43513290010

State of Wisconsin }
County of Forest } ss.

I, Thomas R. Arnott, do hereby certify that on the 20th day of September, 1975, I found evidence of the section corner of sections 28, 29, 32 & 33 Township 35, North, Range 13 E, Fourth Principal Meridian, as described hereon; and that from this evidence I established a new monument and accessories as described hereon to perpetuate the original location of this corner.

Resident witnesses:

Herbert Wagoner



○ = Corner monument restored.

CERTIFIED LAND CORNER RESTORATION

Index No. V-99

History of original corner establishment:

Original subdivision by James L. Nowlin

Sept 11 - Sept 21, 1865

| | | | |
|-------|----|------|---------|
| Sugar | 12 | N50E | 30 Lks. |
| Elm | 40 | S65W | 10 Lks. |

Description of corner evidence found:


2" iron pipe 5' long with brass cap set by C.E. Walker in 1940

Description of monument and accessories I established to perpetuate the original location of this corner.

Left monument set by Walker

Ties:

| | | | |
|-------|-----|------|------------|
| Maple | 8" | N52W | 16.25 feet |
| Maple | 8" | East | 13.88 feet |
| Maple | 12" | S16E | 17.22 feet |



Dated at Crandon, Wis., this 30th day of October, 1975.

Signature Thomas R. Arnott Title Land Surveyor Registration No S-887
(County Surveyor, Registered Land Surveyor, or other duly authorized official)

Office of Register of Deeds, County of Forest, I hereby certify that the within instrument was filed in this office for record on the 30th day of October, 1975 at 3 o'clock P. M.

Eugene Stratiguy
(Register of Deeds)

Document Number 108125

By _____ Deputy

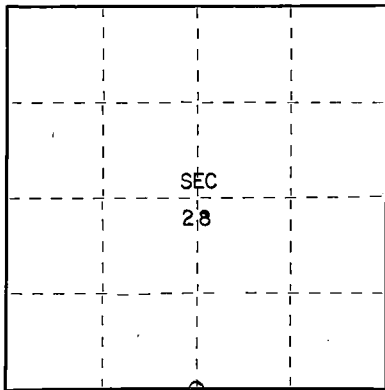
43513290000

State of Wisconsin }
County of Forest } ss.

I, Thomas R. Arnett, do hereby
certify that on the 20th day
of September, 1975, I found
evidence of the 1/4
corner of Sections 28 & 33
Township 35, North, Range
13 E, Fourth Principal Meridian,
as described hereon; and that from this evidence
I established a new monument and accessories
as described hereon to perpetuate the original
location of this corner.

Resident witnesses:

Herbert Wagoner



○ = Corner monument restored.

CERTIFIED LAND CORNER RESTORATION

Index No. V-11

History of original corner establishment:

Original Subdivision by James L. Nowlin Sept 11 - Sept 21, 1865

| | | | |
|---------|----|------|---------|
| Hemlock | 12 | S57E | 22 Lks. |
| Hemlock | 20 | N56W | 20 Lks. |

Description of corner evidence found:


2" iron Pipe 5' long with brass cap set by C.E. Walker in 1941

Description of monument and accessories I established to perpetuate the original location of this corner.

Left monument set by Walker.

Ties:

| | | | |
|----------|-----|------|------------|
| Maple | 6" | N5E | 37.75 feet |
| W. Birch | 10" | S26E | 36.90 feet |



Dated at Crandon, Wis., this 30th day of October, 1975

Signature Thomas R. Arnett Title Land Surveyor Registration No S-887
(County Surveyor, Registered Land Surveyor, or other duly authorized official)

Office of Register of Deeds, County of Forest, I hereby certify that the within
instrument was filed in this office for record on the 30th day of October, 1975
at 3 o'clock P. M.

Eugene Staszny
(Register of Deeds)

Document Number 108126

By _____ Deputy

43513204420

State of Wisconsin }
County of Forest } ss.

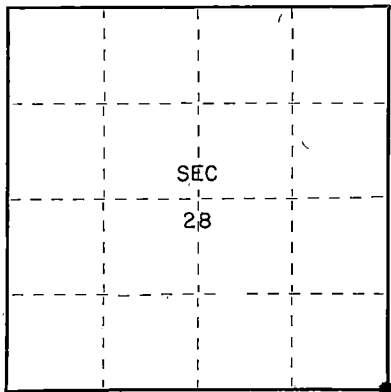
I, Thomas R. Arnott, do hereby certify that on the 4th day of December, 1975, I found evidence of the Section corner of sections 27, 28, 33 & 34 Township 35, North, Range 13 E, Fourth Principal Meridian, as described hereon; and that from this evidence I established a new monument and accessories as described hereon to perpetuate the original location of this corner.

Resident witnesses:

.....

.....

.....



○ = Corner monument restored.

CERTIFIED LAND CORNER RESTORATION

Index No. V13

History of original corner establishment:

Original Subdivision by James L. Nowlin Sept. 11 - Sept. 21, 1865

| | | | |
|-------|----|------|---------|
| Birch | 30 | N43E | 30 Lks. |
| Birch | 15 | N45W | 35 Lks. |

Description of corner evidence found:


2" iron pipe found 5' long with brass cap set by C.E. Walker in 1940

Description of monument and accessories I established to perpetuate the original location of this corner.

Left monument set by Walker

Ties:

| | | | |
|-------|----|------|------------|
| Maple | 10 | N79E | 19.25 feet |
| Maple | 8 | S45E | 14.59 feet |
| Maple | 8 | S44W | 7.17 feet |



Dated at Grandon, Wis., this 15th day of December, 1975.

Signature Thomas R. Arnott Title Land Surveyor Registration No. S-887
(County Surveyor, Registered Land Surveyor, or other duly authorized official)

Office of Register of Deeds, County of Forest, I hereby certify that the within instrument was filed in this office for record on the 15th day of December, 1975 at 11 o'clock A. M.

Eugene Stutzman
(Register of Deeds)

Document Number

108376

By _____ Deputy

43513280000

State of Wisconsin

County of FOREST

ss.

ESTABLISHMENT OF QUARTER - QUARTER SECTION CORNER BETWEEN ORIGINAL GOVERNMENT SURVEY CORNERS.

I L. ERNEST GEORGE, do hereby certify that on the THIRD day of JUNE 19 68, I established the WEST ONE SIXTEENTH CORNER BETWEEN SECTIONS 27 AND 34, TOWNSHIP 35 NORTH, RANGE 13 EAST, Fourth Principal Meridian, as described hereon.

History: There is no record of this corner having ever been previously established.

Description of monument and accessories I established to perpetuate the location of this corner:

At the point determined for the location of the corner I emplaced a:

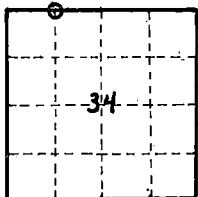
GALVANIZED IRON PIPE, THREE FEET LONG, ONE INCH IN DIAMETER, WITH ALUMINUM CAP DENOTED AS, "KIMBERLY-CLARK CORP. T35N W 1/16 BTWN. 27 & 34 R13E GEORGE RLS S-0309 6/3/68."

The pipe is witnessed by:

Y. Birch 10 N 74°W 15½ links. (SCRIBED S27 BT).

Maple 5 S 60°E 24 links. (SCRIBED S34 BT).

Description as to how corner was located: Since both the section corner ¼ mile west and the quarter corner ¼ mile east have been previously established with a distance between them of 40.54 chains, the W 1/16th corner was set 20.27 chains from either corner and on a straight line between them.



O = Corner monument restored

DOCUMENT NO.
95981

Resident witnesses _____

Dated at Iron Mountain, Michigan, Wisconsin, this 20th day of December, 19 68.

Signature L. Ernest George

Title Registered Land Surveyor Registration No. S-0309

Office of Register of Deeds County of Forest

I hereby certify that the within instrument was filed in this office for record on the 21st day of February 19 69, and was filed in Book No. I of Page No. V-14 of County Records.

CORNER RESTORATIONS

Surveyor's Seal

Signature Eugene Stegemyer Title Register of Deeds

43513270030

Index No.

V 14

State of Wisconsin

County of FOREST

ss. RESTORATION OF LOST ORIGINAL GOVERNMENT SURVEY CORNER.

I NEAL SPERHAKE, do hereby certify that on the TWENTIETH day of OCTOBER, 19 64, I established the NORTH QUARTER SECTION CORNER OF SECTION 34, TOWNSHIP 35 NORTH, RANGE 13 EAST, Fourth Principal Meridian, as described hereon.

History: This corner was established during the original survey of this township, as noted in the original field notes for the original survey of T35N-R13E, 4th. p.m.

Description of monument and accessories I established to perpetuate the location of this corner:

At the point determined for the location of the corner I emplaced a:

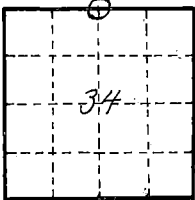
GALVANIZED IRON PIPE, THREE FEET LONG, ONE INCH IN DIAMETER, WITH ALUMINUM CAP DENOTED AS, "KIMBERLY CLARK CORP. T35N $\frac{1}{4}$ BTWN. 27 & 34 R13E SPERHAKE RLS 463 10/20/64."

The pipe is witnessed by:

Maple 10 N 20° W 20 links. (SCRIBED $\frac{1}{4}$ S 27 NBT).

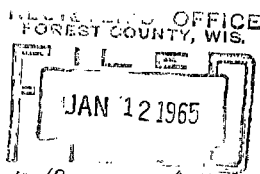
Maple 13 S 6° W 36 links. (SCRIBED $\frac{1}{4}$ S 34 NBT).

Description as to how corner was located: No evidence of the original corner present. Thus, set by proportionate measurement. Since both the section corners $\frac{1}{2}$ mile east and west respectively, have been previously established with a distance between them of 81.31 chains, the quarter corner was set $40.65\frac{1}{2}$ chains from either corner and on a straight line between them.



O = Corner monument
restored

89812



Resident witnesses

Dated at Crandon, Wisconsin, this 12th day of January, 1965.

Signature Neal Sperhake

Title Registered Land Surveyor Registration No. 463

Office of Forest County of Wisconsin

I hereby certify that the within instrument was filed in the office of records on the 12th day of January 1965, and was filed in Book No. signed and Page No. sworn to of County Records before me.

Surveyor's Seal

Signature Anna Peterson Title Notary Public

43513270020

Index No. 115

State of Wisconsin

County of FOREST

ss. ESTABLISHMENT OF QUARTER - QUARTER SECTION CORNER BETWEEN ORIGINAL GOVERNMENT SURVEY CORNERS.

I NEAL SPERHAKE, do hereby certify that on the TWENTIETH day of OCTOBER, 19 64, I established the EAST ONE SIXTEENTH CORNER BETWEEN SECTIONS 27 AND 34, TOWNSHIP 35 NORTH, RANGE 13 EAST, Fourth Principal Meridian, as described hereon.

History: There is no record of this corner having ever been previously established.

Description of monument and accessories I established to perpetuate the location of this corner:

At the point determined for the location of the corner I emplaced a:

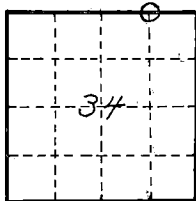
GALVANIZED IRON PIPE, THREE-FEET LONG, ONE INCH IN DIAMETER, WITH ALUMINUM CAP DENOTED AS, "KIMBERLY CLARK CORP. T35N E 1/16 BTWN. 27 & 34 R13E SPERHAKE RLS 463 10/20/64."

The pipe is witnessed by:

Hemlock 13 N 68°E 40½ links. (SCRIBED S27 BT).

Maple 9 S 30 E 21 links. (SCRIBED S34 BT).


Description as to how corner was located: Since both the quarter section corner ¼ mile west and the section corner ¼ mile east have been previously established with a distance between them of 40.65½ chains, the 1/16th. corner was set 20.32½ chains from either corner and on a straight line between them.



O = Corner monument restored

89613

REGISTERED OFFICE
FOREST COUNTY, WIS.



Anna Peterson
Notary Public

Resident witnesses

Dated at Grandon, Wisconsin, this 12th day of January, 19 65.

Signature *Neal Sperhake*

Title Registered Land Surveyor Registration No. 463

~~County of~~ Forest ~~County of~~ Wisconsin

I hereby certify that the within instrument was ~~filed in the~~ filed in the ~~record~~ record on the 12th day of January 19 65, and was ~~filed in the~~ filed in the ~~County~~ County ~~Records~~ Records before me.

Surveyor's Seal

Signature *Anna Peterson* Title Notary Public

43513270010

Index No. V16

State of Wisconsin

County of FOREST

ss. RESTORATION OF LOST ORIGINAL GOVERNMENT SURVEY CORNER.

I NEAL SPRRHAKE, do hereby certify that on the SEVENTEENTH day of SEPTEMBER, 1964, I established the NORTHWEST SECTION CORNER OF SECTION 35, TOWNSHIP 35 NORTH, RANGE 13 EAST, Fourth Principal Meridian, as described hereon.

History: This corner was established during the original survey of this township, as noted in the original field notes for the original survey of T35N-R13E, 4th. p.m.

Description of monument and accessories I established to perpetuate the location of this corner:

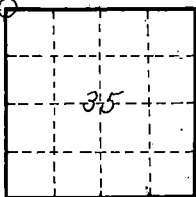
At the point determined for the location of the corner I emplaced a:

GALVANIZED IRON PIPE, THREE FEET LONG, ONE INCH IN DIAMETER, WITH ALUMINUM CAP DENOTED AS, "KIMBERLY CLARK CORP. T35N 27, 26, 34, 35 R13E SPRRHAKE RLS 463 9/17/64."


The pipe is witnessed by:

W. Pine 20 N 47°W 268 links. (SCRIBED S27 NBT).

Description as to how corner was located: No evidence of the original corner is present. Thus, set by double proportionate measurement. To the north the section corner common to 22, 23, 26, 27, and to the south the section corner on the town line between 34 and 35 have been previously established with a distance between them of 160.93 chains. Thus, the north-south position of 26, 27, 34, 35, was determined as being 80.46½ chains from either previously established corner. To the east the section corner of 25, 26, 35, 36, and to the west the section corner of 27, 28, 33, 34, have been previously established with a distance between them of 160.82 chains. The record distance was 160.20 chains. The record distance of the line between sections 26 and 35 was 79.20 chains. Thus, the east-west position of 26, 27, 34, 35, was determined as being 79.51 chains west of 25, 26, 35, 36, and 81.31 chains east of 27, 28, 33, 34.



O = Corner monument restored



Resident witnesses _____

Dated at Crandon, Wisconsin, this 12th day of January, 1965.

Signature _____

Title Registered Land Surveyor Registration No. 463

Office of Forest County of Wisconsin

I hereby certify that the within instrument was filed in this office for record on the 12th day of January 1965, and was filed in Book No. 114 Page No. 10 of County Records before me.

Surveyor's Seal

Signature Anna Peterson Title Notary Public

43513270000

Index No. V17

CERTIFIED LAND CORNER RESTORATION

Index No. **W 18**

State of Wisconsin } ss.
County of Forest

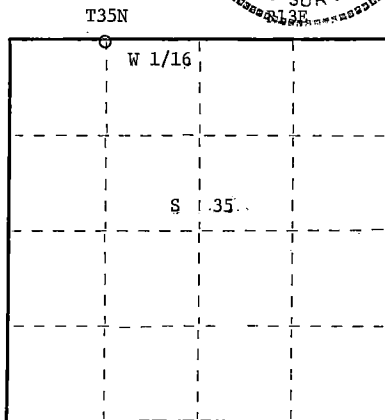
History of original corner establishment:
No evidence of any previous corner.

I, Glen Barker, do hereby
certify that on the 28th day
of March, 19 83, I ~~found~~ found estab.
~~evidence of the~~ W 1/16
corner of Sections 26 & 35
Township 35, North, Range
13 East, Fourth Principal Meridian,
as described hereon; and that from this evidence
I established a new monument and accessories
as described hereon to perpetuate the original
location of this corner.

Resident witnesses:

J. Claflin

H. Wagoner



○ = Corner monument restored.

Description of corner evidence found:

Total distance from 1/4 corner between sections 26 & 35 to Section corner
26-27-34-35 is 2623.86 ft.
Set W 1/16 1311.93 intermediate.

Description of monument and accessories I established to perpetuate the original location of this corner.

Set a 1" iron pipe with 2" diameter alloy cap stamped:

Monument projects 18" above ground.

Marked NBTs

Sugar 6" S45E 10.80 ft.
Sugar 5" S52W 29.58 ft.

Scribed 1/16 - B.T.

S1682

T35N R13E

S 26

S 35

CPI - 1983

Dated at Rhineland, Wis., this 6th day of May, 19 83.

Signature Glen Barker Title Registered Land Surveyor Registration No. S1682
(County Surveyor, Registered Land Surveyor, or other duly authorized official)

Office of Register of Deeds, County of Forest, I hereby certify that the within
instrument was filed in this office for record on the 19th day of May, 1983
at 3:00 o'clock P. M.

Eugene Stangor
(Register of Deeds)

By _____ Deputy

DOCUMENT NO.
123412

Stock No. 26272



FORM 985

43513260030

State of Wisconsin
County of FOREST

ss. RESTORATION OF LOST ORIGINAL GOVERNMENT SURVEY CORNER.

I NEAL SPERHAKE, do hereby certify that on the EIGHTEENTH day of SEPTEMBER 19 64, I established the NORTH QUARTER SECTION CORNER OF SECTION 35, TOWNSHIP 35 NORTH, RANGE 13 EAST, Fourth Principal Meridian,
as described hereon.

History: This corner was established during the original survey of this township, as noted in the original field notes for the original survey of T35N-R13E, 4th. p.m.

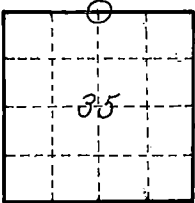
Description of monument and accessories I established to perpetuate the location of this corner:
At the point determined for the location of the corner I emplaced a:

GALVANIZED IRON PIPE, THREE FEET LONG, ONE INCH IN DIAMETER, WITH ALUMINUM CAP DENOTED AS, "KIMBERLY CLARK CORP. T35N 1/4 BTWN. 26 & 35 R13E SPERHAKE RLS 463 9/18/64."

The pipe is witnessed by:


Maple 10 S 58°W 17 links. (SCRIBED 1/8 35 NBT).
Maple 8 N 26°E 54 links. (SCRIBED 1/8 26 NBT).

Description as to how corner was located: No evidence of the original corner present. Thus, set by proportionate measurement. Since both the section corners 1/2 mile east and west have been previously established with a distance between them of 79.51 chains, the quarter corner was set 39.75 1/2 chains from either corner and on a straight line between them.



O = Corner monument restored

89616



Resident witnesses _____
Dated at Crandon, Wisconsin, this 12th day of January, 1965.
Signature Neal Sperhake
Title Registered Land Surveyor Registration No. 463

~~Office of~~ Forest County ~~of~~ Wisconsin,
I hereby certify that the within instrument was ~~filed in this~~
~~office for record~~ on the 12th day of January 19 65, and was ~~filed in Book No.~~ signed and ~~Page No.~~ sworn to
of ~~County Records~~ before me.

Surveyor's Seal

Signature Anna Peterson Title Notary Public

43513260020

Index No. W19

CERTIFIED LAND CORNER RESTORATION

Index No. **V-20**

State of Wisconsin }
County of Forest } ss.

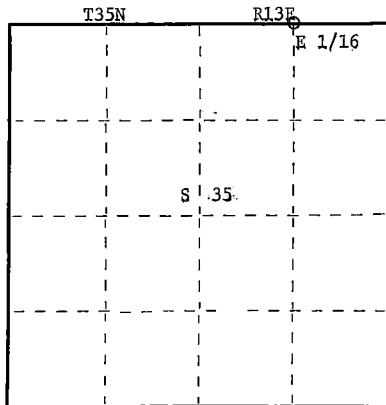
History of original corner establishment:
Some one's 1" iron pipe

I, Glen Barker, do hereby
certify that on the 29th day
of March, 1983, I ~~found~~ found estab.
~~evidence of the~~ E 1/16
corner of Sections 26 & 35
Township 35, North, Range
13 East, Fourth Principal Meridian,
as described hereon; and that from this evidence
I established a new monument and accessories
as described hereon to perpetuate the original
location of this corner.

Resident witnesses:

J. Claflin - R.

H. Wagoner



○ = Corner monument restored.

Description of corner evidence found:
Total distance from section corner 25-26-35-36 to 1/4 corner between sections 26 & 35 is
2620.45 ft.
Set E 1/16 1310.225 ft. intermediate.
Some one's 1" iron pipe bears South 0.15 ft. of our position.

Description of monument and accessories I established to perpetuate the original location of this corner.
Set a 1" iron pipe with 2" diameter alloy cap stamped:

Marked NBTs

| | | |
|---------------------|------|-----------|
| Red oak 6" | N84W | 12.39 ft. |
| Sugar 7" | N34W | 18.66 ft. |
| Scribed 1/16 - B.T. | | |

S1682
T35N R13E
S 26
E 1/16 S 35
CPI - 1983

Dated at Rhineland, Wis., this 6th day of May, 1982

Signature Glen Barker Title Registered Land Surveyor Registration No. S1682
(County Surveyor, Registered Land Surveyor, or other duly authorized official)

Office of Register of Deeds, County of Forest, I hereby certify that the within
instrument was filed in this office for record on the 19th day of May, 1983
at 3:00 o'clock P. M.

Eugene Stratigony
(Register of Deeds)

By _____ Deputy

DOCUMENT NO.
123413

Stock No. 26272
FORM 985

435132600108

State of Wisconsin

County of FOREST

ss. RESTORATION OF LOST ORIGINAL GOVERNMENT SURVEY CORNER.

I NEAL SPERHAKE, do hereby certify that on the SEVENTH day of AUGUST, 1964, I established the NORTHWEST SECTION CORNER OF SECTION 36, TOWNSHIP 35 NORTH, RANGE 13 EAST, Fourth Principal Meridian, as described hereon.

History: This corner was established during the original survey of this township, as noted in the original field notes for the original survey of T35N-R13E, 4th. p.m.

Description of monument and accessories I established to perpetuate the location of this corner:

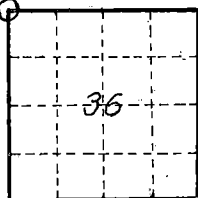
At the point determined for the location of the corner I emplaced a:

GALVANIZED IRON PIPE, THREE FEET LONG, ONE INCH IN DIAMETER, WITH ALUMINUM CAP DENOTED AS, "KIMBERLY CLARK CORP. T35N 25, 26, 35, 36 R13E SPERHAKE RLS 463 8/7/64."

The pipe is witnessed by:

W. Birch 5 N 78°E 13½ links. (SCRIBED S 25 NBT).
W. Birch 9 S 50°E 22 links. (SCRIBED S 36 NBT).
W. Birch 6 S 32°W 17½ links. (SCRIBED S 35 NBT).
W. Birch 7 N 28°W 56 links. (SCRIBED S 26 NBT).

Description as to how corner was located: No evidence of the original corner is present. Thus, set by double proportionate measurement. To the east, the quarter section corner between 25 and 36 has been previously established. To the west I have accepted a brass capped iron pipe set by C. E. Walker in 1940 as being the corner of 27, 28, 33, and 34. The actual distance between them is 200.90 chains. The record distance between them was 200.12 chains. The record distance between the ¼ between 25 and 36 and the corner of 25, 26, 35, 36, was 39.92 chains. Thus, the actual distance for the east-west position of 25, 26, 35, 36, is 40.08 chains west of the ¼ between 25 and 36. To the north the witness corner to sections 13, 14, 23, 24, has been determined, and to the south the town line corner of 35 and 36 has been determined. The actual distance between them is 234.38 chains. The record distance between them was 235.50 chains. Since the record distance between the town line corner of 35 and 36, and the corner of 25, 26, 35, 36, was 80.00 chains, the actual distance for the north-south position of 25, 26, 35, 36, is 79.62 chains north of the town line corner of 35 and 36.



O = Corner monument restored

80521

Resident witnesses

Dated at Crandon, Wisconsin, this 12th day of January, 1965.

Signature Neal Sperhake

Title Registered Land Surveyor Registration No. 463

~~Office of~~ Forest County of Wisconsin

I hereby certify that the within instrument was ~~filed for record~~ recorded on the 12th day of January 1965, and was ~~filed for record~~ signed and sworn to before me.

Signature Anna Pearson Title Notary Public

435 13 26 0000

Surveyor's Seal

Index No.

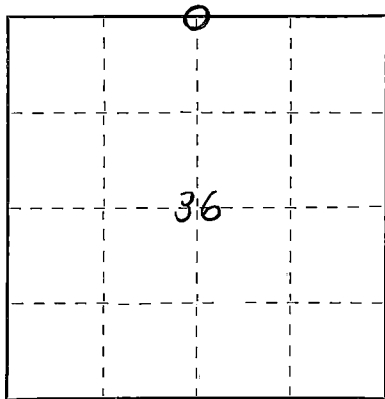
V21

State of Wisconsin }
County of FOREST } ss.

I, NEAL SPERHAKE, do hereby
certify that on the TWELFTH day
of DECEMBER, 1962, I found
evidence of the NORTH QUARTER SECTION
corner of SECTION 36
Township 35, North, Range
13 EAST, Fourth Principal Meridian,
as described hereon; and that from this evidence
I established a new monument and accessories
as described hereon to perpetuate the original
location of this corner.

Resident witnesses:

Richard Piontek - Waubesa



○ = Corner monument restored.

CERTIFIED LAND CORNER RESTORATION

Index No. 129
V23

History of original corner establishment:

This corner can also be described as: THE QUARTER SECTION CORNER BETWEEN SECTIONS
25 AND 36, T35N-R13E, 4TH P.M.

This corner was established during the original survey of this township, as noted
in the Original Field Notes for the Original Survey of T35N-R13E, 4th p.m.

Description of corner evidence found:

The stump of the original bearing tree, described in the original field notes as,

"Tamarack 10 N17W 17 links"

is still present at this date, with a portion of the original scribe marks still visible.

Description of monument and accessories I established to perpetuate the original location of this corner.

At the site of the original post, as determined from the existing original bearing
tree noted above, I emplaced a "Galvanized iron pipe, three feet long, one inch in
diameter, with an aluminum cap denoted as, 'Kimberly-Clark Corp T35N
1/4 BTWN 25 & 36 R13E Sperhake RLS 463 12-12-62'".

The pipe is witnessed by:

W. Pine 7 N59°E 34 links. (Scribed S25 NBT).
W. Pine 11 S 7E 42 links. (Scribed S36 NBT).

Dated at Crandon, Wis., this 11th day of April, 1963.

Signature [Signature] Title Registered Land Surveyor Registration No. S-463
(County Surveyor, Registered Land Surveyor, or other duly authorized official)

~~On this day of~~ April, County of Forest, I hereby certify that the within
instrument was ~~signed and sworn to~~ signed and sworn to on the 11th day of April, 1963.
~~at~~ at

Adeline DeNoble
Notary Public Forest County, Wis.
My commission expires February 6, 1966


Surveyor's Seal

4351325 dged



86988

REGISTER'S OFFICE
FOREST COUNTY, WIS.



At 2 o'clock P. M.
Karl A. Impey Register of Deeds
By



State of Wisconsin }
County of FOREST } ss.

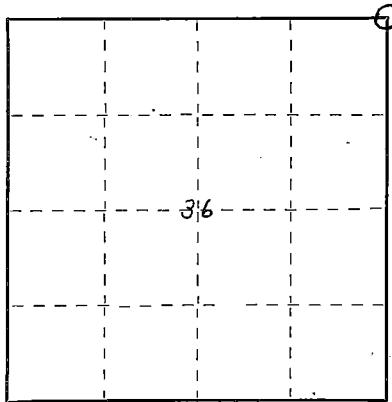
I, NEAL SPERHAKE, do hereby certify that on the FOURTEENTH day of NOVEMBER, 1961, I found evidence of the NORTHEAST SECTION corner of SECTION 36 Township 35, North, Range 13 EAST, Fourth Principal Meridian, as described hereon; and that from this evidence I established a new monument and accessories as described hereon to perpetuate the original location of this corner.

Resident witnesses:

Les. Hillberg - Crandon

Richard Piontek - Waubesa

David Seaburg - Laona



○ = Corner monument restored.

CERTIFIED LAND CORNER RESTORATION

Index No. 108

History of original corner establishment:

This corner can also be described as: THE SECTION CORNER COMMON TO SECTIONS 25 AND 36, T35N-R13E, AND SECTIONS 30 AND 31, T35N-R14E, 4TH P.M.

This corner was established during the original survey of this township, as noted in the Original Field Notes for the Original Survey of T35N-R13E, the 4th P.M.

Description of corner evidence found:

The stump of the original bearing tree, described in the original field notes as,

"PINE 30 S54E 9 LINKS"

is still present at this date, with a portion of the original scribe marks still visible.

Description of monument and accessories I established to perpetuate the original location of this corner.

At the site of the original post, as determined from the existing original bearing tree noted above, I emplaced a "GALVANIZED IRON PIPE, THREE FEET LONG, ONE INCH IN DIAMETER, WITH AN ALUMINUM CAP DENOTED AS, "KIMBERLY-CLARK CORP T35N -25, 36, 30, 31, R13-14E SPERHAKE RLS 463 11-14-61".

The pipe is witnessed by:

Maple 4 N35°W 23 links. (Scribed S25 NBT).

Balsam 4 S47°W 31 links. (Scribed S36 NBT).

Oak 12 N71°E 35 links. (Scribed S30 NBT).

Hemlock 7 S11E 33 links. (Scribed S31 NBT).

Dated at Crandon, Wis. this 11th day of Feb., 1963

Signature Paul Sperhake Title Registered Land Surveyor Registration No. S-463
(County Surveyor, Registered Land Surveyor, or other duly authorized official)

Office of Register of Deeds, County of Forest, I hereby certify that the within instrument was filed in this office for record on the 11th day of Feb., 1963 at 10 o'clock A. M. 86837

Anna Peterson
(Register of Deeds)
By.....Deputy

Subscribed & sworn to before me this 11th day of Feb. 1963
Anna Peterson
Notary Public, Forest Co., Wis.
Com. exp. 10/31/65

Surveyors Seal

4351325000

State of Wisconsin

County of FOREST

ss. ESTABLISHMENT OF CENTER OF NORTHWEST QUARTER OF SECTION 34.

I L. ERNEST GEORGE, do hereby certify that on the THIRD day of JUNE 1968, I established the CENTER OF THE NORTHWEST QUARTER OF SECTION 34, TOWNSHIP 35 NORTH, RANGE 13 EAST, Fourth Principal Meridian, as described hereon.

History: There is no record of this corner having ever been previously established.

Description of monument and accessories I established to perpetuate the location of this corner: At the point determined for the location of the corner I emplaced a:

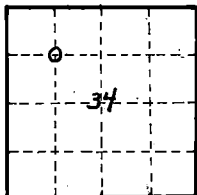
GALVANIZED IRON PIPE, THREE FEET LONG, ONE INCH IN DIAMETER, WITH ALUMINUM CAP DENOTED AS, "KIMBERLY-CLARK CORP. T35N CENTER NW $\frac{1}{4}$ 34 R13E GEORGE RLS S-0309 6/3/68."

The pipe is witnessed by:

Y. Birch 5 N 53°E 12 $\frac{1}{2}$ links. (SCRIBED S34 BT).

Maple 5 S 50°W 12 links. (SCRIBED S34 BT).

Description as to how corner was located: The N 1/16th corner between sections 33 and 34; the W 1/16th corner between sections 27 and 34; the N 1/16th corner of section 34 and the W 1/16th corner of section 34, have been previously set. Straight lines were run between the opposite 1/16th corners and the center of the NW quarter of section 34 was set at the point of intersection of these two straight lines. It is 20.71 chains north to the W 1/16th corner between sections 27 and 34; 19.39 chains west to the N 1/16th corner between sections 33 and 34; 20.53-3/4 chains south to the W 1/16th corner of section 34 and 19.92 chains east to the N 1/16th corner of section 34.



O = Corner monument
restored

DOCUMENT NUMBER

95965

Resident witnesses

Dated at Iron Mountain, Michigan, Wisconsin, this 20th day of December, 19 68.

Signature L. Ernest George

Title Registered Land Surveyor Registration No. S-0309

Office of Register of Deeds County of Forest

I hereby certify that the within instrument was filed in this office for record on the 21st day of February 19 69, and was filed in Book No. 1 of W-114 Page No. W-114 of County Records.

Surveyor's Seal

CORNER RESTORATIONS

Signature Eugene Stutzman Title Register of Deeds

43513343030

Index No.

W 14

CERTIFIED LAND CORNER RESTORATION

Index No. 15

W15

State of Wisconsin }
County of Forest } ss.

History of original corner establishment:

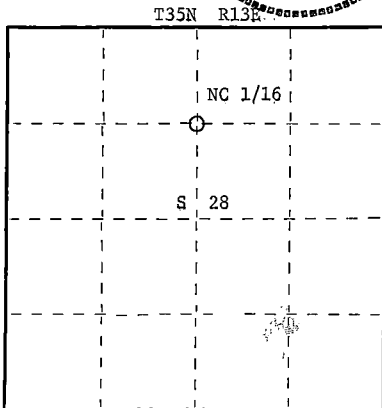
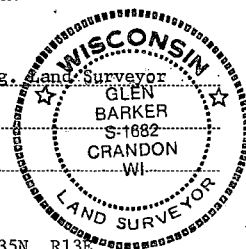
No evidence of any previous corner.

I, Glen Barker, do hereby
certify that on the 18th day
of November, 1982, I ~~found~~
~~established~~ re-established the NC 1/16
corner of Section 28
Township 35, North, Range
13 East, Fourth Principal Meridian,
as described hereon; and that from this evidence
I established a new monument and accessories
as described hereon to perpetuate the original
location of this corner.

Resident witnesses:

J. Claflin, Reg. Land Surveyor

H. Wagoner



○ = Corner monument restored.

Description of corner evidence found:

Total distance from 1/4 corner between sections 21 & 28 to C 1/4 corner section 28
is .2709.02 feet at bearing S 0-02-41 W.
Set NC 1/16 1354.51 feet intermediate.

Description of monument and accessories I established to perpetuate the original location of this corner.

Set a 1" iron pipe with 2" diameter alloy cap - stamped:
Monument projects 12" above ground.

Marked NBT's:

Sugar 9" S70E 30.23 feet
Sugar 7" S23W 21.20 feet
scribed 1/16 - B.T.

S1682
T35N R13E
NC 1/16 S 28
CPI-1982

Dated at Rhinelander, Wis., this 21st day of March, 1983

Signature Glen Barker Title Registered Land Surveyor Registration No. S1682
(County Surveyor, Registered Land Surveyor, or other duly authorized official)

Office of Register of Deeds, County of Forest, I hereby certify that the within
instrument was filed in this office for record on the 7th day of April, 1983
at 9:30 o'clock A. M.

Eugene Stutzman
(Register of Deeds)

DOCUMENT NO. 123150

By _____ Deputy

Stock No. 26272



FORM 985

43513283020

State of Wisconsin

County of FOREST

ss.

ESTABLISHMENT OF NORTH QUARTER - QUARTER SECTION CORNER
OF SECTION 34.

I, L. ERNEST GEORGE, do hereby certify that on the THIRD day of JUNE
19 68, I established the NORTH ONE SIXTEENTH CORNER ON THE NORTH-SOUTH QUARTER LINE OF
SECTION 34, TOWNSHIP 35 NORTH, RANGE 13 EAST, Fourth Principal Meridian,
as described hereon.

History: There is no record of this corner having ever been previously established.

Description of monument and accessories I established to perpetuate the location of this corner:

At the point determined for the location of the corner, I emplaced a:

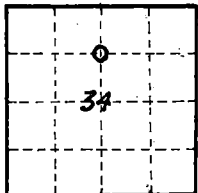
GALVANIZED IRON PIPE, THREE FEET LONG, ONE INCH IN DIAMETER, WITH ALUMINUM CAP DENOTED AS,
"KIMBERLY-CLARK CORP. T35N N 1/16 of SEC. 34 R13E GEORGE RLS S-0309 6/3/68."

The pipe is witnessed by:

Maple 6 S 03°E 12 links. (SCRIBED S34 BT).

Maple 5 S 86°W 25 links. (SCRIBED S34 BT).

Description as to how corner was located: The quarter corner between sections 27 and 34
and the center 1/4 of section 34, have been previously established
with a distance of 40.87 chains between them. Thus, set the north
1/16th of section 34, 20.43½ chains from either corner and on a
straight line between them.



O = Corner monument
restored

DOCUMENT NUMBER

95963

Resident witnesses

Dated at Iron Mountain, Michigan, Wisconsin, this 20th
day of December, 19 68.

Signature

L. Ernest George

Title Registered Land Surveyor

Registration No. S-0309

Office of Register of Deeds County of Forest

I hereby certify that the within instrument was filed in this
office for record on the 21st day of February
19 69, and was filed in Book No. I of Page No. W-15
of County Records.

CORNER RESTORATION

Surveyor's Seal

Signature

Eugene Stangor

Title

Register of Deeds

43513343020

Index No. **W15**

CERTIFIED LAND CORNER RESTORATION

Index No. **W17**

State of Wisconsin }
County of Forest } ss.

History of original corner establishment:

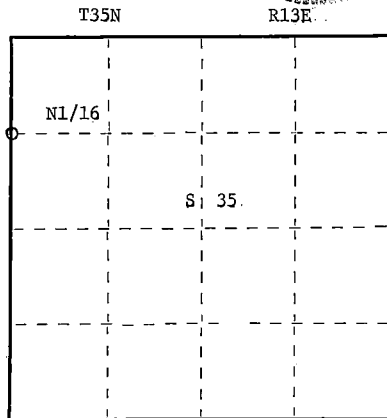

Corner previously established by Neal Sperhake, Registered Land Surveyor in 1964.

I, Glen Barker, do hereby
certify that on the 29th day
of March, 19 83, I ~~found~~ re-established
~~evidence of the~~ N 1/16
corner of Sections 34 & 35
Township 35, North, Range
13 East, Fourth Principal Meridian,
as described hereon; and that from this evidence
I established a new monument and accessories
as described hereon to perpetuate the original
location of this corner.

Resident witnesses:

J. Claflin

H. Wagoner



○ = Corner monument restored.

Description of corner evidence found:

Total distance from section corner 26-27-34-35 to 1/4 corner between section 34 & 35 is 2652.15 ft.

Set N 1/16 1326.075 ft. intermediate.

Recovered Sperhake's 1" iron pipe with 4" diameter alloy cap 3.05 ft. of our position.

Description of monument and accessories I established to perpetuate the original location of this corner.

Set a 1" iron pipe with 2" diameter alloy cap stamped:

Monument projects 18" above ground
Marked NBTs

Black cherry 8" N71W 4.20 ft

Previously scribed S34 B.T.

Maple 5" N83E 30.55 ft.

Scribed 1/16 - B.T.

S1682
T35N R13E

N 1/16 34 35

CPI - 1983

Dated at Rhineland, Wis., this 6th day of May, 19 83

Signature Glen Barker Title Registered Land Surveyor Registration No. S1682
(County Surveyor, Registered Land Surveyor, or other duly authorized official)

Office of Register of Deeds, County of Forest, I hereby certify that the within
instrument was filed in this office for record on the 19th day of May, 19 83
at 3:00 o'clock P. M.

Eugene Stratyn
(Register of Deeds)
By _____ Deputy

DOCUMENT NO.
123414

FORM 985
Stock No. 26272

43513393880

State of Wisconsin

County of FOREST

ss. ESTABLISHMENT OF QUARTER - QUARTER SECTION CORNER BETWEEN
ORIGINAL GOVERNMENT SURVEY CORNERS.

I NEAL SPERHAKE, do hereby certify that on the THIRTIETH day of SEPTEMBER,
19 64, I established the NORTH ONE SIXTEENTH CORNER BETWEEN SECTIONS 34 & 35, TOWNSHIP 35,
NORTH, RANGE 13 EAST, Fourth Principal Meridian,
as described hereon.

History: There is no record of this corner having ever been previously established.

Description of monument and accessories I established to perpetuate the location of this corner:

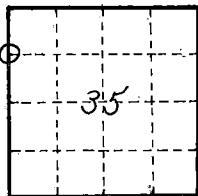
At the point determined for the location of the corner I emplaced a:

GALVANIZED IRON PIPE, THREE FEET LONG, ONE INCH IN DIAMETER, WITH ALUMINUM CAP DENOTED AS,
"KIMBERLY CLARK CORP. T35N N 1/16 BTWN. 34 & 35 R13E SPERHAKE RLS 463 9/30/64."

The pipe is witnessed by:

B. Cherry 5 N 73°W 10 (SCRIBED S34 BT).
Maple 6 S 50°E 31 (SCRIBED S35 BT).

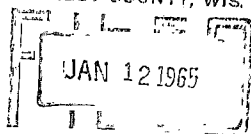
Description as to how corner was located: Since both the quarter section corner $\frac{1}{4}$ mile south
and the section corner $\frac{1}{4}$ mile north have been previously established
with a distance between them of 40.2 $\frac{1}{2}$ chains, the N 1/16th. corner
was set 20.11 $\frac{3}{4}$ chains from either corner and on a straight line
between them.



O = Corner monument
restored

89617

REGISTRARS OFFICE
FOREST COUNTY, WIS.



Resident witnesses

Dated at Crandon, Wisconsin, this 12th
day of January, 1965.

Signature Neal Sperhake

Title Registered Land Surveyor Registration No. 463

Office at Forest County of Wisconsin

I hereby certify that the within instrument was ~~filed in this~~
~~office for record~~ on the 12th day of January
19 65, and was ~~filed in Book No.~~ signed and ~~Page No.~~ Sworn to
of County Records. before me.

Surveyor's Seal

Signature Anna Peterson Title Notary Public

43513343000

Index No. W 127

CERTIFIED LAND CORNER RESTORATION

Index No. **W18**

State of Wisconsin }
County of Forest } ss.


History of original corner establishment:
No evidence of any previous corner.

I, Glen Barker, do hereby
certify that on the 28th day
of March, 19 83, I ~~found~~ found estab.
~~evidence of the~~ NW 1/16
corner of Section 35
Township 35, North, Range
13 East, Fourth Principal Meridian,
as described hereon; and that from this evidence
I established a new monument and accessories
as described hereon to perpetuate the original
location of this corner.

Resident witnesses:

J. Claflin -

H. Wagoner

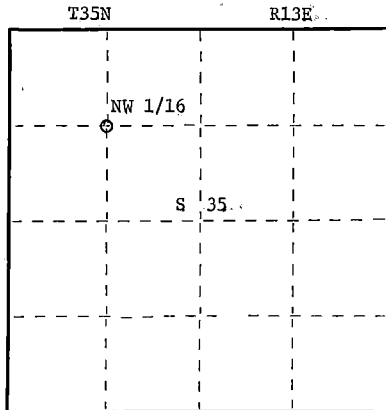


Description of corner evidence found:

Corner established by subdivision of the NW 1/4.
NW 1/16 sets 1312.93 ft. of NC 1/16 and 1322.67 ft. of WC 1/16.

Description of monument and accessories I established to perpetuate the original location of this corner.

Set a 1" iron pipe with 2" diameter alloy cap stamped: S1682
Monument projects 18" above ground. T35N R13E
Marked NBTs
Sugar 5" S56E 20.58 ft.
Sugar 11" N40W 50.03 ft.
Scribed 1/16 - B.T.
NW 1/16 S 35
CPI - 1983



○ = Corner monument restored.

Dated at Rhineland, Wis., this 6th day of May, 19 83.

Signature Glen Barker Title Registered Land Surveyor Registration No. S1682
(County Surveyor, Registered Land Surveyor, or other duly authorized official)

Office of Register of Deeds, County of Forest, I hereby certify that the within
instrument was filed in this office for record on the 19th day of May, 19 83
at 3:00 o'clock P. M.

Eugene Stegman
(Register of Deeds)

By _____ Deputy

DOCUMENT NO.
123415

FORM 885 Stock No. 26272

43513353030

CERTIFIED LAND CORNER RESTORATION

Index No. **W 19**

State of Wisconsin }
County of Forest } ss.

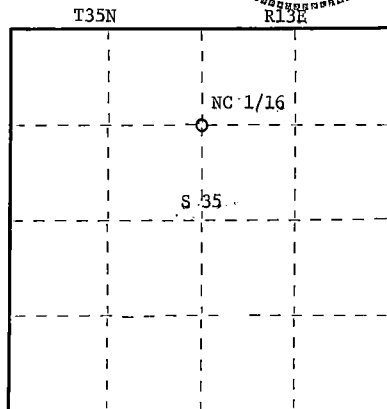
History of original corner establishment:
No evidence of any previous corner.

I, Glen Barker, do hereby
certify that on the 25th day
of March, 19 83, I ~~found~~ found estab.
~~evidence of the~~ NC 1/16
corner of Section 35
Township 35, North, Range
13 East, Fourth Principal Meridian,
as described hereon; and that from this evidence
I established a new monument and accessories
as described hereon to perpetuate the original
location of this corner.

Resident witnesses:

J. Claflin

H. Wagoner



○ = Corner monument restored.

Description of corner evidence found:

Total distance from 1/4 corner between sections 26 & 35 to C 1/4 corner section 35
is 2638.48 ft.
Set NC 1/16 1319.24 ft. intermediate.

Description of monument and accessories I established to perpetuate the original location of this corner.

Set a 1" x 12" iron pipe in Spring Lake Road for NC 1/16 position.
Set a 1" iron pipe with 2" diameter alloy cap 32.18 ft. west of true corner
for witness corner stamped:

Marked NETs to true corner
Maple 5" N71E 26.33 ft.
Maple 6" N63W 53.05 ft.
Scribed 1/16 - B.T.

S1682
T35N R13E
S 35 W.C.
NC 1/16
E. 32.18 ft.
CPI - 1983

Dated at Rhinelander, Wis., this 6th day of May, 19 83.

Signature Glen Barker Title Registered Land Surveyor Registration No. S1682
(County Surveyor, Registered Land Surveyor, or other duly authorized official)

Office of Register of Deeds, County of Forest, I hereby certify that the within
instrument was filed in this office for record on the 19th day of May, 19 83
at 3:00 o'clock P. M.

Eugene Statz
(Register of Deeds)
By _____ Deputy

DOCUMENT NO.
123416

Stock No. 26272

43513353020

FORM 985
 MC MINN COUNTY
 Stock No. 26272

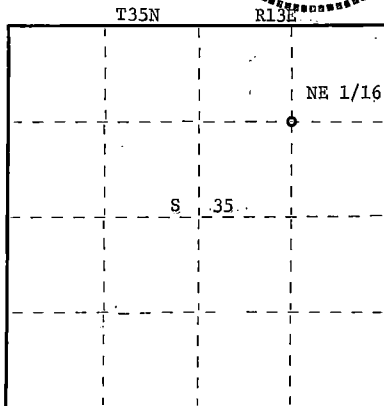

State of Wisconsin }
 County of Forest } ss.

I, Glen Barker, do hereby
 certify that on the 27th day
 of April, 1983, I ~~have~~
~~established~~ restored
~~corner of the~~ NE 1/16
 corner of Section 35
 Township 35, North, Range
13 East, Fourth Principal Meridian,
 as described hereon; and that from this evidence
 I established a new monument and accessories
 as described hereon to perpetuate the original
 location of this corner.

Resident witnesses:

J. Claflin, Reg. Land Surveyor

H. Wagoner



○ = Corner monument restored.

CERTIFIED LAND CORNER RESTORATION

Index No. W20

History of original corner establishment:

No. evidence of any previous corner.

Description of corner evidence found:

Corner established by subdivision of the NE 1/4.

Location of the NE 1/16 is 1311.66 feet of NC 1/16 and 1316.23 feet of EC 1/16.

Description of monument and accessories I established to perpetuate the original location of this corner.

Set a 1" iron pipe with 2" diameter alloy cap, stamped:

Monument projects 12" above ground.

Marked NBT's:

Black Spruce 10" S78W 7.60 feet.

Black Spruce 8" S55E 15.28 feet

scribed 1/16-B.T.

S1682
 T35N R13E
 NE 1/16 S 35
 CPI-1983

Dated at Rhinelander, Wis., this 30th day of June, 1983

Signature Glen Barker Title Registered Land Surveyor Registration No. S1682
 (County Surveyor, Registered Land Surveyor, or other duly authorized official)

Office of Register of Deeds, County of Forest, I hereby certify that the within
 instrument was filed in this office for record on the 26th day of July, 1983
 at 11:55 o'clock A. M.

Eugene J. Stutzman
 (Register of Deeds)

By _____ Deputy

DOCUMENT NO. 123857

43513353010

CERTIFIED LAND CORNER RESTORATION

Index No. **W21**

State of Wisconsin

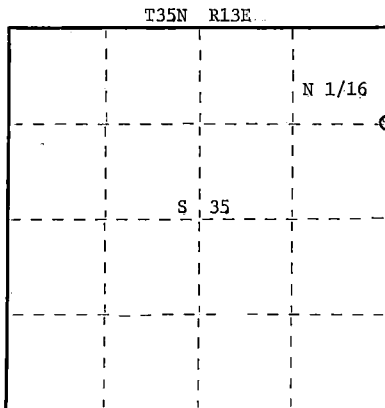

County of Forest } ss.

I, Glen Barker, do hereby
certify that on the 28th day
of April, 1983, I ~~found~~
~~re-established~~ established
~~corner of the~~ N 1/16
corner of Sections 35 & 36
Township 35, North, Range
13 East, Fourth Principal Meridian,
as described hereon; and that from this evidence
I established a new monument and accessories
as described hereon to perpetuate the original
location of this corner.

Resident witnesses:

J. Claflin, Reg. and Suzanne

H. Wagoner



○ = Corner monument restored.

History of original corner establishment:

No evidence of any previous corner.

Description of corner evidence found:

Total distance between section corner 25-26-35-36 to 1/4 corner between sections
35 and 36 is 2626.46 feet.
Set N 1/16 1313.23 feet intermediate.

Description of monument and accessories I established to perpetuate the original location of this corner.

Set a 1" iron pipe with 2" diameter alloy cap, stamped:
Monument projects 18" above ground.
Marked NBT's:

Maple 6" S84E 15.05 feet
Maple 8" N9W 16.15 feet
scribed 1/16 - B.T.

S1682
T35N R13E
N 1/16 35 | 36
CPI - 1983

Dated at Rhineland, Wis., this 30th day of June, 1983

Signature Glen Barker Title Registered Land Surveyor Registration No. S-1682
(County Surveyor, Registered Land Surveyor, or other duly authorized official)

Office of Register of Deeds, County of Forest I hereby certify that the within
instrument was filed in this office for record on the 26th day of July, 1983
at 11:55 o'clock A. M.

Eugene Stutzman
(Register of Deeds)

By _____ Deputy

DOCUMENT NO. **123858**

Stock No. 26272

FORM 985

43513353000

State of Wisconsin

County of FOREST

ss. ESTABLISHMENT OF QUARTER - QUARTER SECTION CORNER BETWEEN ORIGINAL GOVERNMENT SURVEY CORNERS.

I NEAL SPERHAKE, do hereby certify that on the TWENTY-EIGHTH day of JULY, 1964, I established the NORTH ONE SIXTEENTH CORNER BETWEEN SECTION 36, TOWNSHIP 35 NORTH, RANGE 13 EAST, AND SECTION 31, TOWNSHIP 35 NORTH, RANGE 14 EAST, Fourth Principal Meridian, as described hereon.

History: There is no record of this corner having ever been previously established.

Description of monument and accessories I established to perpetuate the location of this corner:

At the point determined for the location of the corner I emplaced a:

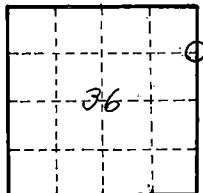
GALVANIZED IRON PIPE, THREE FEET LONG, ONE INCH IN DIAMETER, WITH ALUMINUM CAP DENOTED AS, "KIMBERLY CLARK CORP. T35N N 1/16 BTWN. 36 & 31 R13-14E SPERHAKE RLS 463 7/28/64."

The pipe is witnessed by:

Maple 5 N 66°W 33 links. (SCRIBED S 36 BT).

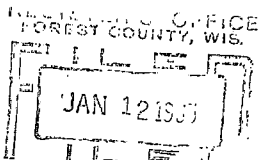
Maple 4 N 88°E 35 links. (SCRIBED S 31 BT).

Description as to how corner was located: Since both the section corner $\frac{1}{4}$ mile north and the quarter section corner $\frac{1}{4}$ mile south have been previously established with a distance between them of 39.75 chains, the N 1/16 corner was set 19.87 $\frac{1}{2}$ chains from either corner and on a straight line between them.



O = Corner monument restored

89624



Anna Peterson

Resident witnesses

Dated at Crandon, Wisconsin, this 12th day of January, 1965.

Signature *Neal Sperhake*

Title Registered Land Surveyor Registration No. 463

~~Office of~~ Forest County ~~of~~ Wisconsin

I hereby certify that the within instrument was ~~filed for record~~ signed and sworn to on the 12th day of January, 1965, and was ~~filed in Book No.~~ signed and sworn to at ~~County Records~~ before me.

Surveyor's Seal

Signature *Anna Peterson* Title Notary Public

43513363000

Index No.

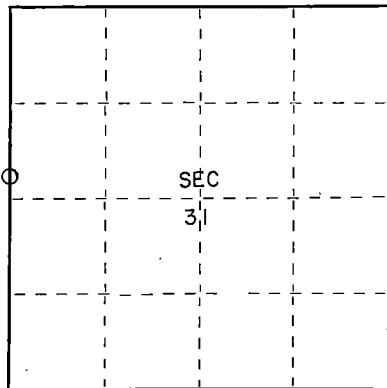
1125

State of Wisconsin }
County of Forest } ss.

I, Thomas R. Arnott, do hereby certify that on the 22nd day of September, 1975, I found evidence of the M.C. corner of sections 36 & 31 Township 35, North, Range 12 & 13 E., Fourth Principal Meridian, as described hereon; and that from this evidence I established a new monument and accessories as described hereon to perpetuate the original location of this corner.

Resident witnesses:

Herbert Wagoner



○ = Corner monument restored.

CERTIFIED LAND CORNER RESTORATION

Index No. X 11

History of original corner establishment:


| | | | |
|----------|----|------|---------|
| W. Pine | 12 | S63W | 22 Lks. |
| W. Birch | 12 | N28W | 31 Lks. |

Description of corner evidence found:

1/4" iron pipe found
Wood Post found

Description of monument and accessories I established to perpetuate the original location of this corner.

set W. C. 5.00 feet north of M.C. found. W.C. is a new Forest County aluminum monument.



Dated at Grandon, Wis., this 30th day of October, 1975.

Signature Thomas R. Arnott Title Land Surveyor Registration No. S-887
(County Surveyor, Registered Land Surveyor, or other duly authorized official)

Office of Register of Deeds, County of Forest, I hereby certify that the within instrument was filed in this office for record on the 30th day of October, 1975, at 10 o'clock P. M.

Eugene Staszynski Document Number 108115
(Register of Deeds)

By _____ Deputy

43512362100

CERTIFIED LAND CORNER RESTORATION

Index No. X 5

State of Wisconsin }
 County of Forest } ss.

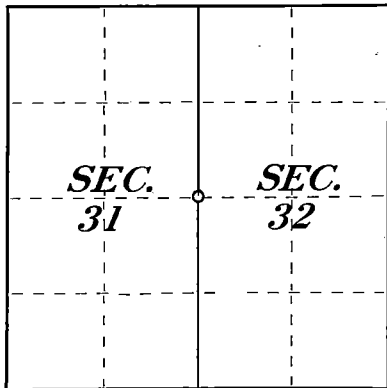
I, Stuart L. Foltz, do hereby
 certify that on the 10th day
 of January, 19 77, I found
 evidence of the one-quarter
corner of common to Sections 31 & 32
 Township 35, North, Range
13 East, Fourth Principal Meridian,
 as described hereon; and that from this evidence
 I established a new monument and accessories
 as described hereon to perpetuate the original
 location of this corner.

Resident witnesses:

.....

.....

.....



○ = Corner monument restored.

History of original corner establishment:

Original Surveyor: James L. Nowlin
 Date of Original Survey: Sept. 11 to Sept. 21, 1865
 Monument Set: Wood Post
 Bearing Trees: 8" Tamarack N56°W, 15 Lks. (9.9')
10" Tamarack N60°E, 25 lks. (16.5')

Description of corner evidence found:

2" Iron pipe and post found in place.
 Bt's Found: Scribed Stump N64°E, 16.7 feet
Scribed Stump N26°W, 6.1 feet
12" White Pine S74°E, 55.0 feet


The 2" iron pipe and post were set by Northwoods Surveyors, Inc. of Minocqua, Wisconsin on January 19, 1968, from the scribed stump bearing N64°E, 16.7 feet, which was determined at that time to be the remains of the original 10" Tamarack bearing tree.

Description of monument and accessories I established to perpetuate the original location of this corner.

Set Forest County aluminum monument to replace 2" iron pipe.

New Bt:

P.K. Nail in 5" Spruce, S11°E, 31.6 feet



Dated at Minocqua, Wis., this 19th day of May, 19 77.

Signature Stuart L. Foltz Title Registered Land Surveyor Registration No. S-1170
 (County Surveyor, Registered Land Surveyor, or other duly authorized official)

Office of Register of Deeds, County of Forest, I hereby certify that the within
 instrument was filed in this office for record on the 25th day of May, 19 77
 at 2:30 o'clock A. M.

DOCUMENT NUMBER **111510**

Eugene Staszny
 (Register of Deeds)
 By..... Deputy

43513312000

CERTIFIED LAND CORNER RESTORATION

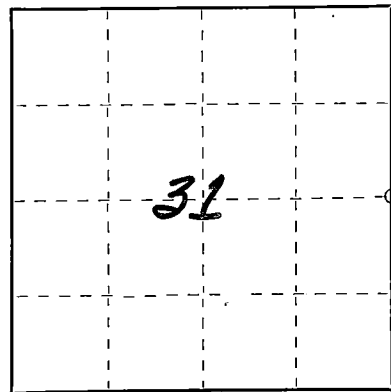
Index No. **X 5**

State of Wisconsin }
County of Forest } ss.

I, Stuart L. Foltz, do hereby
certify that on the 10th day
of January, 19 77, I found
evidence of the East one-quarter
corner of Section 31
Township 35, North, Range
13 East, Fourth Principal Meridian,
as described hereon; and that from this evidence
I established a new monument and accessories
as described hereon to perpetuate the original
location of this corner.

Resident witnesses:

.....
.....
.....



○ = Corner monument restored.

History of original corner establishment:

Date of original survey: September 11-21, 1865
Original surveyor: James L. Nowlin
Original monument: Wood post
Original bearing trees: 8" Tamarac N56°W 15 lks. (9.90')
10" Tamarac N60°E 25 lks. (16.50)

Description of corner evidence found:

2" Iron pipe and post found in place.
Scribed stump (original) N64°E 16.7'
Scribed stump N26°W 6.1'
12" White Pine S74°E 55.0'

Description of monument and accessories I established to perpetuate the original location of this corner.

Replaced 2" Iron pipe with Forest County aluminum monument.

New bearing tree:

P.K. nail with disc in 5" Spruce S11°E 31.6'


Dated at Minocqua, Wis., this 30th day of June, 19 77.

Signature Stuart L. Foltz Title Registered Land Surveyor Registration No. S-1170
(County Surveyor, Registered Land Surveyor, or other duly authorized official)

Office of Register of Deeds, County of Forest, I hereby certify that the within
instrument was filed in this office for record on the 6th day of July, 19 77
at 9:30 o'clock A. M.

Eugene Stagnary
(Register of Deeds)
By _____ Deputy

DOCUMENT NUMBER
111810



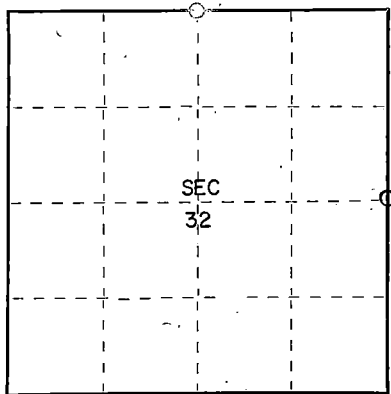
43513312444

State of Wisconsin }
County of Forest } ss.

I, Thomas R. Arnott, do hereby certify that on the 20th day of September, 1975, I found evidence of the 1/4 corner of Sections 32 & 33 Township 35, North, Range 13 E, Fourth Principal Meridian, as described hereon; and that from this evidence I established a new monument and accessories as described hereon to perpetuate the original location of this corner.

Resident witnesses:

Herbert Wagoner



○ = Corner monument restored.

CERTIFIED LAND CORNER RESTORATION

Index No. IX 79

History of original corner establishment:


Original subdivision by James L. Nowlin

11 Sept. - 21 Sept., 1865

| | | | |
|-------|----|------|---------|
| Birch | 15 | S76E | 32 Lks. |
| Sugar | 12 | S80W | 14 Lks. |

Description of corner evidence found:

1 3/4" iron pipe found



Description of monument and accessories I established to perpetuate the original location of this corner.

Reset corner with new Forest County aluminum monument

Ties:

| | | | |
|-------|-----|------|-----------------------|
| Maple | 6" | N77E | 44.73 feet (BT found) |
| Ash | 16" | S50W | 7.45 feet (BT found) |

Dated at Crandon, Wis., this 30th day of October, 1975.

Signature Thomas R. Arnott Title Land Surveyor Registration No. S-887
(County Surveyor, Registered Land Surveyor, or other duly authorized official)

Office of Register of Deeds, County of Forest, I hereby certify that the within instrument was filed in this office for record on the 30th day of October, 1975 at 3 o'clock P. M.

Eugene Stutzman
(Register of Deeds)

Document Number 108124

By _____ Deputy

43513322000

State of Wisconsin

County of FOREST

ss. ESTABLISHMENT OF WEST QUARTER - QUARTER SECTION CORNER
OF SECTION 34

I L. ERNEST GEORGE, do hereby certify that on the THIRD day of JUNE,
19 68, I established the WEST ONE SIXTEENTH CORNER ON THE EAST-WEST QUARTER LINE OF
SECTION 34, TOWNSHIP 35 NORTH, RANGE 13 EAST, Fourth Principal Meridian,
as described hereon.

History: There is no record of this corner having ever been previously established

Description of monument and accessories I established to perpetuate the location of this corner:
At the point determined for the location of the corner, I emplaced a:

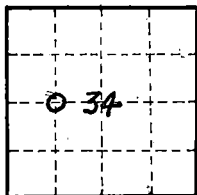
GALVANIZED IRON PIPE, THREE FEET LONG, ONE INCH IN DIAMETER, WITH ALUMINUM CAP DENOTED AS,
"KIMBERLY-CLARK CORP. T35N W 1/16 of SEC. 34 R13E GEORGE RLS S-0309 6/3/68."

The pipe is witnessed by:

W. Birch 7 N 06°W 19½ links. (SCRIBED S34 BT).

W. Birch 7 N 26°E 24½ links. (SCRIBED S34 BT).

Description as to how corner was located: The center quarter of section 34 has been previously
set and the location of the ¼ between section 33 and 34 has been
previously determined. There is 39.02¼ chains between these points.
Thus, set the west 1/16th corner of section 34, 19.51¼ chains from
either point and on a straight line between them. The west 1/16th
corner of section 34 is also 10.18-¾ chains east of an iron pipe
which is located on the east-west quarter line of section 34 and
45½ links east of the shoreline of Ground Hemlock Lake.



O = Corner monument
restored

Resident witnesses

DOCUMENT NUMBER
95964

Dated at Iron Mountain, Michigan, Wisconsin, this 20th
day of December, 1968.

Signature

L. Ernest George

Title Registered Land Surveyor

Registration No. S-0309

Office of Register of Deeds County of Forest

I hereby certify that the within instrument was filed in this
office for record on the 21st day of February
19 69, and was filed in Book No. I of Page No. X-14
of County Records.

CORNER RESTORATIONS

Surveyor's Seal

Signature

Eugene Stetson

Title

Register of Deeds

435 13 34 2830

Index No.

X14

State of Wisconsin

County of FOREST

ss. ESTABLISHMENT OF CENTER QUARTER SECTION CORNER OF SECTION 34

I L. ERNEST GEORGE, do hereby certify that on the THIRD day of JUNE, 1968, I established the CENTER QUARTER SECTION CORNER OF SECTION 34, TOWNSHIP 35 NORTH, RANGE 13 EAST, Fourth Principal Meridian, as described hereon.

History: There is no record of this corner having ever been previously established.

Description of monument and accessories I established to perpetuate the location of this corner:

At the point determined for the location of the corner I emplaced a:

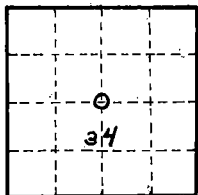
GALVANIZED IRON PIPE, THREE FEET LONG, ONE INCH IN DIAMETER, WITH ALUMINUM CAP DENOTED AS, "KIMBERLY-CLARK CORP. T35N CENTER $\frac{1}{4}$ 34, R13E GEORGE RLS S-0309 6/3/68."

The pipe is witnessed by:

Hemlock 11 N 03° E $25\frac{1}{2}$ links. (SCRIBED S34 BT).

Hemlock 13 S 63° E $14\frac{1}{2}$ links. (SCRIBED S34 BT).

Description as to how corner was located: The north, east and south quarter corners of section 34 have been previously established and the location of the quarter corner on the west side of section 34 (located in Ground Hemlock Lake) has been determined. Straight lines were run between opposite quarter corners and the center quarter of section 34 was set at the point of intersection of these lines. It is 40.87 chains north to the quarter corner between sections 27 and 34, 40.27 $\frac{1}{2}$ chains east to the quarter corner between sections 34 and 35, 41.21 $\frac{1}{2}$ chains south to the quarter corner between sections 34 and 3 on the town line and 39.02 $\frac{1}{2}$ chains west to where the quarter corner between sections 33 and 34 would be located if it were not in the lake. There is 29.70 chains between the center quarter of section 34 and an iron pipe located on the east-west quarter line of section 34 and 45 $\frac{1}{2}$ links east of the shoreline of Ground Hemlock Lake.



O = Corner monument restored

DOCUMENT NUMBER

95962

Resident witnesses

Dated at Iron Mountain, Michigan, Wisconsin, this 20th day of December, 1968.

Signature

L. Ernest George

Title Registered Land Surveyor Registration No. S-0309

Office of Register of Deeds County of Forest

I hereby certify that the within instrument was filed in this office for record on the 21st day of February 1969, and was filed in Book No. I of Page No. X-15 of County Records.

CORNER RESTORATIONS

Signature

Eugene Stetson

Title Register of Deeds

Surveyor's Seal

43513 34 2020

Index No.

X15

State of Wisconsin

County of Forest

ss. ESTABLISHMENT OF EAST QUARTER - QUARTER SECTION CORNER
OF SECTION 34

I, L. ERNEST GEORGE, do hereby certify that on the FIFTH day of AUGUST
1968, I established the EAST ONE SIXTEENTH CORNER ON THE EAST-WEST QUARTER LINE OF
SECTION 34, TOWNSHIP 35 NORTH, RANGE 13 EAST, Fourth Principal Meridian
as described hereon

History: There is no record of this corner having ever been previously established.

Description of monument and accessories I established to perpetuate the location of this corner:

At the point determined for the location of the corner, I emplaced a:

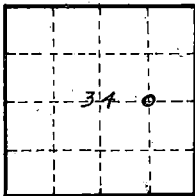
GALVANIZED IRON PIPE, THREE FEET LONG, ONE INCH IN DIAMETER, WITH ALUMINUM CAP DENOTED AS,
"KIMBERLY-CLARK CORP. T35N E 1/16 of SEC. 34 R13E GEORGE RLS S-0309 8/5/68."

The pipe is witnessed by:

Maple 5 S 11°E 51 links. (SCRIBED S34 BT).

Maple 5 S 76°W 59½ links. (SCRIBED S34 BT).

Description as to how corner was located: The quarter corner ¼ mile east and the center
¼ of Section 34 ¼ mile west have been previously set with a
distance of 40.27 chains between them. Thus set E 1/16th corner
of Section 34, 20.13½ chains from either corner and on a straight
line between them.



O = Corner monument
restored

Resident witnesses

Dated at Grandon, Wisconsin, this 18th
day of March, 1974.

Signature L. Ernest George

Title Registered Land Surveyor Registration No. S-0309

Office of Register of Deeds County of Forest

I hereby certify that the within instrument was filed in this
office for record on the 19th day of March
1974, and was filed in Book No. Corner Page No. X-16
of County Records. Restorations

Surveyor's Seal

DOCUMENT NUMBER 105006

Signature Eugene Stegny Title Register of Deeds

4351334 2010

Index No.

X16

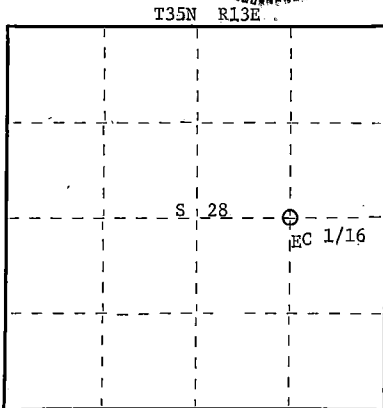

State of Wisconsin } ss.
 County of Forest

I, Glen Barker, do hereby
 certify that on the 18th day
 of November, 1982, I ~~found~~
~~re-established~~ EC 1/16
 corner of Section 28
 Township 35, North, Range
13 East, Fourth Principal Meridian,
 as described hereon; and that from this evidence
 I established a new monument and accessories
 as described hereon to perpetuate the original
 location of this corner.

Resident witnesses:

J. Claflin, Reg. Land Surveyor

H. Wagoner



○ = Corner monument restored.

CERTIFIED LAND CORNER RESTORATION

Index No. X-116

History of original corner establishment:

No evidence of any previous corner.

Description of corner evidence found:

Total distance from 1/4 corner between sections 27 and 28 to C 1/4 section 28 is
 2620.01 feet at bearing N 87-39-43 W.
 Set EC 1/16 1310.005 feet intermediate.

Description of monument and accessories I established to perpetuate the original location of this corner.

Set a 1" iron pipe with 2" diameter alloy cap - stamped:
 Monument projects 12" above ground.

Marked NBT's:

Cedar 6" S13°E 21.95 feet
 Cedar 7" S73°W 17.05 feet
 scribed 1/16 - B.T.

S1682
 T35N R13E
 EC 1/16 S+28
 CPI-1982

Dated at Rhineland, Wis., this 21st day of March, 1983

Signature Glen Barker Title Reg. Land Surveyor Registration No. S-1682
 (County Surveyor, Registered Land Surveyor, or other duly authorized official)

Office of Register of Deeds, County of Forest, I hereby certify that the within
 instrument was filed in this office for record on the 7th day of April, 1983
 at 9:30 o'clock A. M.

Eugene Stutzman
 (Register of Deeds)

By _____ Deputy

DOCUMENT NO. **123151**

43513282816

State of Wisconsin

County of FOREST

ss. RESTORATION OF LOST ORIGINAL GOVERNMENT SURVEY CORNER.

I, NEAL SPERHAKE, do hereby certify that on the SEVENTEENTH day of SEPTEMBER, 19 64, I established the WEST QUARTER SECTION CORNER OF SECTION 35, TOWNSHIP 35 NORTH, RANGE 13 EAST, Fourth Principal Meridian, as described hereon.

History: This corner was established during the original survey of this township, as noted in the original field notes for the original survey of T35N-R13E, 4th. p.m.

Description of monument and accessories I established to perpetuate the location of this corner:

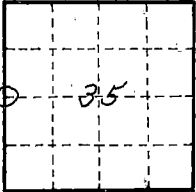
At the point determined for the location of the corner I emplaced a:

GALVANIZED IRON PIPE, THREE FEET LONG, ONE INCH IN DIAMETER, WITH ALUMINUM CAP DENOTED AS, "KIMBERLY CLARK CORP. T35N $\frac{1}{4}$ BTWN. 34 & 35 R35E SPERHAKE RLS 463 9/17/64."

The pipe is witnessed by:


Maple 7 S 87°W 66 $\frac{1}{2}$ links. (SCRIBED $\frac{1}{4}$ S 34 NBT).
Cherry 6 N 78°E 36 links. (SCRIBED $\frac{1}{4}$ S 35 NBT).

Description as to how corner was located: No evidence of the original corner present. Thus, set by proportionate measurement. The distance between the previously established section corner of 26, 27, 34, 35 and the townline corner of 34, 35 is 80.46 $\frac{1}{2}$ chains. Thus, set the quarter corner 40.23 $\frac{1}{4}$ chains from either corner and on a straight line between them.



O = Corner monument restored

89619



Resident witnesses

Dated at Grandon, Wisconsin, this 12th day of January, 1965.

Signature Neal Sperhake

Title Registered Land Surveyor Registration No. 463

Office at Forest County W Wisconsin

I hereby certify that the within instrument was filed in this office for record on the 12th day of January 19 65, and was filed in Book No. 2000 signed and Page No. 17 sworn to of County Records. before me.

Surveyor's Seal

Signature Anna Peterson Title Notary Public

43513 39 2000

Index No. X17

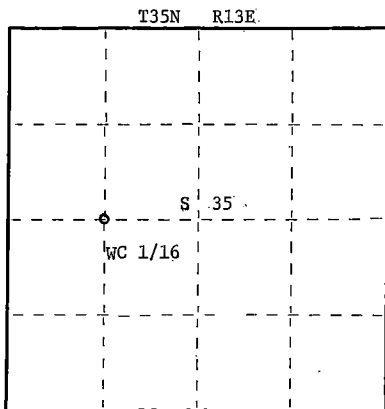

FORM 995
 State of Wisconsin
 Department of Natural Resources
 Stock No. 26272

State of Wisconsin } ss.
 County of Forest

I, Glen Barker, do hereby
 certify that on the 27th day
 of April, 19 83, I ~~found~~
~~established~~ the WC 1/16
 corner of Section 35
 Township 35, North, Range
13 East, Fourth Principal Meridian,
 as described hereon; and that from this evidence
 I established a new monument and accessories
 as described hereon to perpetuate the original
 location of this corner.

Resident witnesses:

J. Claflin, Esq. Land Surveyor
H. Wagoner
CRANDON
WI



○ = Corner monument restored.

CERTIFIED LAND CORNER RESTORATION

Index No. **X18**

History of original corner establishment:

No evidence of any previous corner.

Description of corner evidence found:

Total distance from 1/4 corner between sections 34 and 35 to C 1/4 section 35 is
 2627.90 feet.
 Set WC 1/16 1313.95 feet intermediate.

Description of monument and accessories I established to perpetuate the original location of this corner.

Set a 1" iron pipe with 2" diameter alloy cap, stamped:
 Monument projects 12" above ground.
 Marked NBT's: Sugar 8" N59W 4.95 feet
 Sugar 6" N53E 14.21 feet
 scribed 1/16 B.T.

S1682
 T35N R13E
 WC 1/16 S+35
 GPI-1983

Dated at Rhinelander, Wis., this 30th day of June, 19 83.

Signature Glen Barker Title Registered Land Surveyor Registration No. S-1682
 (County Surveyor, Registered Land Surveyor, or other duly authorized official)

Office of Register of Deeds, County of Forest, I hereby certify that the within
 instrument was filed in this office for record on the 26th day of July, 19 83
 at 11:55 o'clock A. M.

Eugene Stratton
 (Register of Deeds)
 By _____ Deputy

DOCUMENT NO. **123859**

43513352030

FORM 985
 12-1-82
 Stock No. 26272

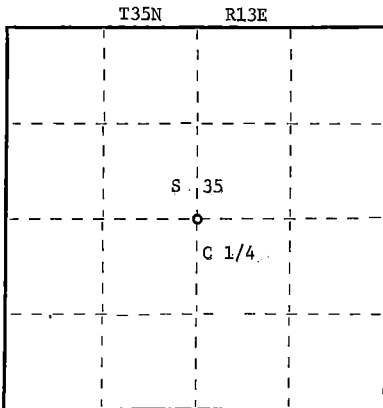
State of Wisconsin } ss.
 County of Forest }

I, Glen Barker, do hereby
 certify that on the 27th day
 of April, 1983, I found
 established corner of the
 C 1/4
 corner of Section 35
 Township 35, North, Range
 13 East, Fourth Principal Meridian,
 as described hereon; and that from this evidence
 I established a new monument and accessories
 as described hereon to perpetuate the original
 location of this corner.

Resident witnesses:

J. Claflin, Reg.

H. Wagoner



○ = Corner monument restored.

CERTIFIED LAND CORNER RESTORATION

Index No. **X-19**

History of original corner establishment:

No evidence of any previous corner.

Description of corner evidence found:

Corner established by subdivision of section 35.
 Corner sets S 0-14-58 W 2638.48 feet of N 1/4 corner,
 N89-39W 2626.19 feet of E 1/4,
 N 0-14-58 E 2638.06 feet of S 1/4,
 S89-39E 2627.89 feet of W 1/4.

Description of monument and accessories I established to perpetuate the original location of this corner.

Set a 1" iron pipe with 2" diameter alloy cap, stamped:
 Monument projects 18" above ground.

Marked NBT's:

Sugar 6" S15W 22.96 feet
 Sugar 7" S38E 24.75 feet
 Sugar 6" N81E 20.40 feet
 scribed 1/16 B.T.

S1682
 T35N R13E
 S 1/4 S 35
 CPI - 1983

Dated at Rhineland, Wis., this 30th day of June, 1983

Signature *Glen Barker* Title Registered Land Surveyor Registration No. S-1682
 (County Surveyor, Registered Land Surveyor, or other duly authorized official)

Office of Register of Deeds, County of Forest, I hereby certify that the within
 instrument was filed in this office for record on the 26th day of July, 1983
 at 11:55 o'clock A. M.

Eugene Stratigony
 (Register of Deeds)

By Deputy

DOCUMENT NO. **123860**

4 3513 35 2020

State of Wisconsin

County of FOREST

ss. RESTORATION OF LOST ORIGINAL GOVERNMENT SURVEY CORNER.

I NEAL SPERHAKE, do hereby certify that on the SEVENTH day of AUGUST, 19 64, I established the WEST QUARTER SECTION CORNER OF SECTION 36, TOWNSHIP 35 NORTH, RANGE 15 EAST, Fourth Principal Meridian, as described hereon.

History: This corner was established during the original survey of this township, as noted in the original field notes for the original survey of T35N-R13E, 4th. p.m.

Description of monument and accessories I established to perpetuate the location of this corner:

At the point determined for the location of the corner I emplaced a:

GALVANIZED IRON PIPE, THREE FEET LONG, ONE INCH IN DIAMETER, WITH ALUMINUM CAP DENOTED AS, "KIMBERLY CLARK CORP. T35N $\frac{1}{4}$ BTWN. 35 & 36 R13E SPERHAKE RLS 463 8/7/64."

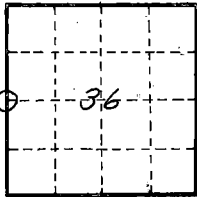
The pipe is witnessed by:

Hemlock 8 N 70°E 33 links. (SCRIBED $\frac{1}{4}$ S 36 NBT).

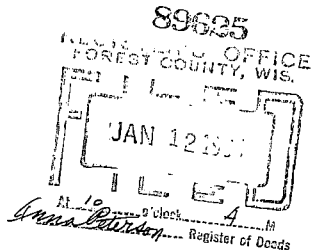
Maple 7 S 66°W 33 links. (SCRIBED $\frac{1}{4}$ S 35 NBT).

Description as to how corner was located: No evidence of the original corner is present.

Thus, set by proportionate measurement. Both the section corners $\frac{1}{2}$ mile north and south, respectively, have been previously determined with a distance between them of 79.62 chains. Thus, set the quarter corner 39.81 chains from either corner and on a straight line between them.



O = Corner monument restored



Resident witnesses

Dated at Crandon, Wisconsin, this 12th day of January, 1965.

Signature Neal Sperhake

Title Registered Land Surveyor Registration No. 463

~~Office of~~ Forest County ~~of~~ Wisconsin
I hereby certify that the within instrument was ~~filed in this~~
~~office for record~~ on the 12th day of January
19 65, and was ~~filed in Book No.~~ signed and ~~Page No.~~ sworn to
~~of County Records~~ before me.

Surveyor's Seal

Signature Anna Peterson Title Notary Public

43513352000

Index No. **X21**

State of Wisconsin

County of FOREST

ss. RESTORATION OF LOST ORIGINAL GOVERNMENT SURVEY CORNER.

I NEAL SPERHAKE, do hereby certify that on the TWENTY-EIGHTH day of JULY, 1964, I established the EAST QUARTER SECTION CORNER OF SECTION 36, TOWNSHIP 35 NORTH, RANGE 13 EAST, Fourth Principal Meridian, as described hereon.

History: This corner was established during the original survey of this township, as noted in the original field notes for the original survey of T35N-R13E, 4th. p.m.

Description of monument and accessories I established to perpetuate the location of this corner:

At the point determined for the location of the corner I emplaced a:

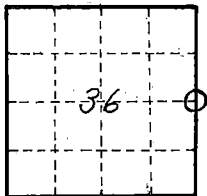
GALVANIZED IRON PIPE, THREE FEET LONG, ONE INCH IN DIAMETER, WITH ALUMINUM CAP DENOTED AS, "KIMBERLY CLARK CORP. T35N $\frac{1}{4}$ BTWN. 36 & 31 R13-14E SPERHAKE RLS 463 7/28/64."

The pipe is witnessed by:

Poplar 5 N 78° W 27 links. (SCRIBED $\frac{1}{4}$ S 36 NBT).

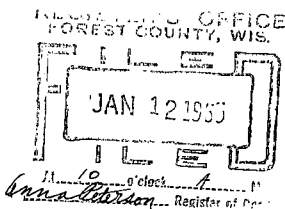
Poplar 6 S 26° E 24 links. (SCRIBED $\frac{1}{4}$ S 31 NBT).

Description as to how corner was located: No evidence of the original corner present. Thus, set the corner by proportionate measurement. The section corners $\frac{1}{2}$ mile north and south, respectively, have been previously established with a distance between them of 79.50 chains. Thus, set the quarter corner 39.75 chains from either corner and on a straight line between them.



O = Corner monument restored

89622



Resident witnesses

Dated at Crandon, Wisconsin, this 12th day of January, 1965.

Signature Neal Sperhake

Title Registered Land Surveyor Registration No. 463

~~Office at~~ Forest County of ~~Forest~~ Wisconsin

I hereby certify that the within instrument was ~~filed in this office~~ filed in this office ~~recorded~~ on the 12th day of January 1965, and was ~~filed in Book 16~~ signed and sworn to ~~of County Recorder~~ before me.

Surveyor's Seal

Signature Anna Peterson Title Notary Public

43513362000

Index No. X25

State of Wisconsin }
County of FOREST } ss.

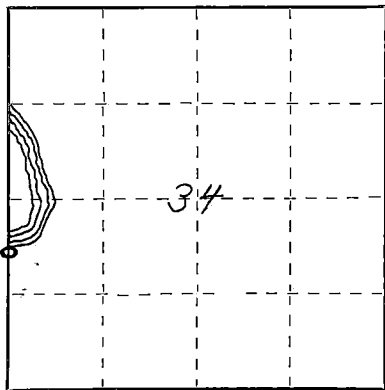
I, NEAL SPERHAKE, do hereby
certify that on the THIRTIETH day
of SEPTEMBER, 1964, I found
evidence of the SOUTHWEST MEANDER
corner of SECTION 34
Township 35, North, Range
13 EAST, Fourth Principal Meridian,
as described hereon; and that from this evidence
I established a new monument and accessories
as described hereon to perpetuate the original
location of this corner.

Resident witnesses:

.....

.....

.....



○ = Corner monument restored.

CERTIFIED LAND CORNER RESTORATION

Index No. X Y 13

History of original corner establishment: This corner can also be described as: "THE MEANDER CORNER
ON THE SOUTH SIDE OF GROUND HEMLOCK LAKE BETWEEN SECTIONS
33 AND 34, T35N-R13E, 4th. p.m.

This corner was established during the original survey of this township, as noted in the
original field notes for the original survey of T35N-R13E, 4th. p.m.

Description of corner evidence found:

The stump of the original bearing tree, described in the original field notes as:

"Cedar 6 S 59°W 15 links."

is still present at this date, with a portion of the original scribe marks still visible.

Description of monument and accessories I established to perpetuate the original location of this corner.

At the site of the original post, as determined from the existing original bearing tree
noted above, I emplaced a "Galvanized iron pipe, three feet long, one inch in diameter,
with aluminum cap denoted as, 'Kimberly-Clark Corp. T35N MC BTWN. 33 & 34 R13E
SPERHAKE RLS 463 9/30/64."

The pipe is witnessed by:

Hemlock 7 N 59°W 25 links. (SCRIBED S33 MC NBT).

Hemlock 5 S 67°E 16 links. (SCRIBED S34 MC NBT).

Dated at _____ Wis, this _____ day of _____, 19____.

Signature Neal Sperhake Title Registered Land Surveyor Registration No. 463
(County Surveyor, Registered Land Surveyor, or other duly authorized official)

~~Book Record of Deeds, County of _____ of Forest, State of Wis., I hereby certify that the within~~
~~instrument was filed in this office for record on the _____ day of _____, 19____.~~
~~XXXXXXXXXXXXXXXXXXXX signed and sworn to before me.~~

Anna Peterson
Notary Public (Register of Deeds)


By _____ Deputy

43513331500

over

89614

REGISTRAR'S OFFICE
FOREST COUNTY, WIS.



M. 9 P. 4 M.
Wm. J. Huron Register of Deeds

State of Wisconsin
County of Forest

ss. ESTABLISHMENT OF SOUTH QUARTER - QUARTER SECTION CORNER
OF SECTION 34

I L. ERNEST GEORGE, do hereby certify that on the FIFTH day of AUGUST
19 68, I established the SOUTH ONE SIXTEENTH CORNER ON THE NORTH-SOUTH QUARTER LINE OF
SECTION 34, TOWNSHIP 35 NORTH, RANGE 13 EAST, Fourth Principal Meridian.

as described hereon

History: There is no record of this corner having ever been previously established.

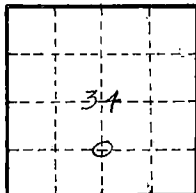
Description of monument and accessories I established to perpetuate the location of this corner:
At the point determined for the location of the corner, I emplaced a:

GALVANIZED IRON PIPE, THREE FEET LONG, ONE INCH IN DIAMETER, WITH ALUMINUM CAP DENOTED AS,
"KIMBERLY-CLARK CORP. T35N S 1/16 of SEC. 34 R13E GEORGE RLS S-0309 8/5/69

The pipe is witnessed by:

Maple 13 S 18°W 83 links. (SCRIBED S34 BT).
Maple 12 S 71°E 65 links. (SCRIBED S34 BT).

Description as to how corner was located: The quarter corner $\frac{1}{4}$ mile South and the center
 $\frac{1}{4}$ of Section 34 $\frac{1}{4}$ mile North have been previously set with a
distance of 41.21 $\frac{1}{2}$ chains between them. Thus, set the south 1/16th
corner of Section 34, 20.60-3/4 chains from either corner and on a
straight line between them.



O = Corner monument
restored

Resident witnesses _____

Dated at Grandon, _____, Wisconsin, this 18th
day of March, 19 74.

Signature L. Ernest George

Title Registered Land Surveyor Registration No. S 0309

Office of Register of Deeds County of Forest

I hereby certify that the within instrument was filed in this
office for record on the 19th day of March
19 74, and was filed in Book No. Corner Page No. Y-15
of County Records.

Restorations

DOCUMENT NUMBER 105007

Signature Eugene Stutzman Title Register of Deeds

Surveyor's Seal

43513 34 1020

Index No.

Y15

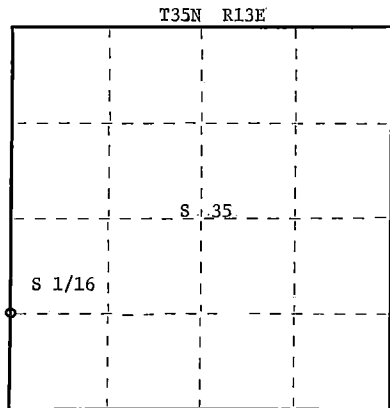
State of Wisconsin }
 County of Forest } ss.

I, Glen Barker, do hereby
 certify that on the 28th day
 of April, 1983, I ~~found~~
~~established~~ re-established
 evidence of the S 1/16
 corner of Sections 34 & 35
 Township 35, North, Range
13 East, Fourth Principal Meridian,
 as described hereon; and that from this evidence
 I established a new monument and accessories
 as described hereon to perpetuate the original
 location of this corner.

Resident witnesses:

J. Clafin, Reg. Land Surveyor

H. Wagoner



○ = Corner monument restored.

CERTIFIED LAND CORNER RESTORATION

Index No. Y-17

History of original corner establishment:

Neal Sperhake, Registered Land Surveyor, set S 1/16 in 1964.

Description of corner evidence found:

Total distance from 1/4 corner between sections 34 and 35 to section corner
 2-3-34-35: T34&35N R13E is 2650.54 feet.
 Set: S 1/16 1325.27 feet intermediate.
 Sperhake monument bears S40E 1.50 feet from our position.

Description of monument and accessories I established to perpetuate the original location of this corner.

Set a 1" iron pipe with 2" diameter alloy cap, stamped:
 Monument projects 18" above ground.
 B.T. ties to Sperhake's BT's.
 Hemlock 12" S89E 32.10
 scribed S35 B.T.
 Hemlock 11" N71W 26.57 feet

S1682
 T35N R13E
 S 1/16 34 35
 CPI-1983

Dated at Rhinelander, Wis., this 30th day of June, 1983

Signature Glen Barker Title Registered Land Surveyor Registration No. S-1682
 (County Surveyor, Registered Land Surveyor, or other duly authorized official)

Office of Register of Deeds, County of Forest, I hereby certify that the within
 instrument was filed in this office for record on the 26th day of July, 1983
 at 11:55 o'clock A. M.

Eugene Stratton
 (Register of Deeds)

By _____ Deputy

DOCUMENT NO.

123661

4351334 1000

State of Wisconsin

County of FOREST

ss.

ESTABLISHMENT OF QUARTER - QUARTER SECTION CORNER BETWEEN ORIGINAL GOVERNMENT SURVEY CORNERS.

I, NEAL SPERHAKE, do hereby certify that on the THIRTIETH day of SEPTEMBER, 19 64, I established the SOUTH ONE SIXTEENTH CORNER BETWEEN SECTIONS 34 AND 35, TOWNSHIP 35 NORTH, RANGE 13 EAST, Fourth Principal Meridian, as described hereon.

History: There is no record of this corner having ever been previously established.

Description of monument and accessories I established to perpetuate the location of this corner:

At the point determined for the location of the corner I emplaced a:

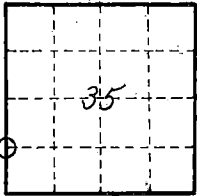
GALVANIZED IRON PIPE, THREE FEET LONG, ONE INCH IN DIAMETER, WITH ALUMINUM CAP DENOTED AS, "KIMBERLY CLARK CORP. T35N S 1/16 BTWN. 34 & 35 R13E SPERHAKE RLS 463 9/30/64."

The pipe is witnessed by:

Hemlock 9 N 70°W 42 links. (SCRIBED S34 BT).


Hemlock 11 N 87°E 47 links. (SCRIBED S35 BT).

Description as to how corner was located: Since both the quarter section corner $\frac{1}{4}$ mile north and the section corner $\frac{1}{4}$ mile south have been previously established with a distance between them of 40.23 $\frac{1}{2}$ chains, the S 1/16th. corner was set 20.11 $\frac{3}{4}$ chains from either corner and on a straight line between them.



O = Corner monument restored

89618



Resident witnesses

Dated at Crandon, Wisconsin, this 12th day of January, 19 65.

Signature

Title Registered Land Surveyor Registration No. 463

~~XXXXXX~~ Forest County ~~XX~~ Wisconsin

I hereby certify that the within instrument was ~~filed in the~~ filed in the office of the ~~Register of Deeds~~ on the 12th day of January 1965, and was ~~filed in Book No.~~ filed in Book No. signed and ~~Page No.~~ Page No. sworn to at ~~County Records~~ before me.

Surveyor's Seal

Signature Anna Peterson Title Notary Public

43513 341000

Index No. 117

CERTIFIED LAND CORNER RESTORATION

Index No. **V18**

State of Wisconsin }
County of Forest } ss.

History of original corner establishment:
No evidence of any previous corner.

I, Glen Barker, do hereby
certify that on the 1st day
of April, 19 83, I ~~found~~ found estab.
~~evidence of the~~ SW 1/16
corner of Section 35
Township 35, North, Range
13 East, Fourth Principal Meridian,
as described hereon; and that from this evidence
I established a new monument and accessories
as described hereon to perpetuate the original
location of this corner.

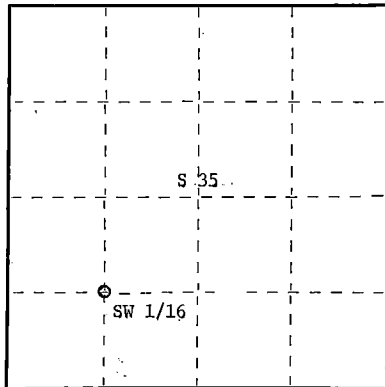
Resident witnesses:

J. Clafflin

H. Wagoner



T35N



○ = Corner monument restored.

Description of monument and accessories I established to perpetuate the original location of this corner.

Set a 1" iron pipe with 2" diameter alloy cap stamped:

Monument projects 18" above ground.

Marked NBTs

Sugar 7" N71E 15.82 ft.

Sugar 7" S40W 18.03 ft.

Scribed 1/16 - B.T.

S1682

T35N R13E

SW 1/16 S-35

CPI - 1983

Dated at Rhineglander, Wis., this 6th day of May, 19 83.

Signature Glen Barker Title Registered Land Surveyor Registration No. S1682
(County Surveyor, Registered Land Surveyor, or other duly authorized official)

Office of Register of Deeds, County of Forest, I hereby certify that the within
instrument was filed in this office for record on the 19th day of May, 19 83
at 3:00 o'clock P. M.

Eugene Stutzman
(Register of Deeds)

By _____ Deputy

DOCUMENT NO.
123418

Stock No. 26272



FORM 985

43513351030

CERTIFIED LAND CORNER RESTORATION

Index No. **Y-19**

State of Wisconsin }
Forest } ss.
County of _____
Glen Barker

History of original corner establishment:

No. evidence of any previous corner.

I, _____, do hereby
certify that on the 1st day
of April, 19 83, I found estab.
evidence of the SC 1/16
corner of Section 35
Township 35, North, Range
13 East, Fourth Principal Meridian,
as described hereon; and that from this evidence
I established a new monument and accessories
as described hereon to perpetuate the original
location of this corner.


Description of corner evidence found:

Total distance from 1/4 corner between section 2 & 35 T34 & 35N R13E to C 1/4
section 35 is 2638.06 ft.
Set SC 1/16 1319.03 ft. intermediate.

Resident witnesses:

J. Claflin - R.

H. Wagoner



Description of monument and accessories I established to perpetuate the original location of this corner.

Set a 1" iron pipe with 2" diameter alloy cap stamped:

Monument projects 18" above ground

Marked NBTs

Maple 7" S2°W 2.96 ft.

Maple 7" S85E 14.56 ft.

Scribed 1/16 - B.T.

S1682

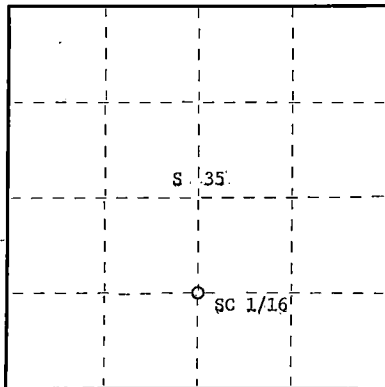
T35N R13E

SC 1/16 S 35

CPI - 1983

T35N

R13E



○ = Corner monument restored.

Dated at Rhineland, Wis., this 6th day of May, 19 83

Signature Glen Barker Title Registered Land Surveyor Registration No. S1682
(County Surveyor, Registered Land Surveyor, or other duly authorized official)

Office of Register of Deeds, County of Forest, I hereby certify that the within
instrument was filed in this office for record on the 19th day of May, 19 83
at 3:00 o'clock P. M.

Eugene J. Stutzman
(Register of Deeds)

By _____ Deputy

DOCUMENT NO.
123419

Stock No. 26272

McMinn County, TN

FORM 985

43513351029

CERTIFIED LAND CORNER RESTORATION

Index No. **Y20**

State of Wisconsin }
County of Forest } ss.

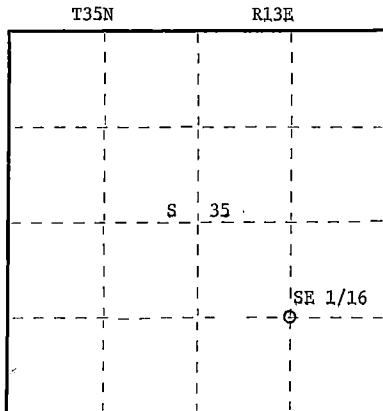
History of original corner establishment:
No. evidence of any. previous corner.

I, Glen Barker, do hereby
certify that on the 31st day
of March, 1983, I found
evidence of the SE 1/16
corner of Section 35
Township 35, North, Range
13 East, Fourth Principal Meridian,
as described hereon; and that from this evidence
I established a new monument and accessories
as described hereon to perpetuate the original
location of this corner.

Resident witnesses:

J. Claflin - R. 12

H. Wagoner



○ = Corner monument restored.

Description of corner evidence found:

Corner established by subdivision of SE 1/4.
SE 1/16 sets 1314.54 ft. of SC 1/16 and 1316.13 ft. of EC 1/16.

Description of monument and accessories I established to perpetuate the original location of this corner.

Set a 1" iron pipe with 2" diameter alloy cap stamped:
Monument projects 18" above ground.

Marked NBTs

Maple 5" N47E 20.85 ft.

Maple 5" S75W 13.36 ft.

Scribed 1/16 - B.T.

S1682

T35N R13E

SE 1/16 S 35

CPI - 1983

Dated at Rhineland, Wis., this 6th day of May, 1983.

Signature Glen Barker Title Registered Land Surveyor Registration No. S1682
(County Surveyor, Registered Land Surveyor, or other duly authorized official)

Office of Register of Deeds, County of Forest, I hereby certify that the within
instrument was filed in this office for record on the 19th day of May, 1983
at 3:00 o'clock P. M.

Eugene Stetson
(Register of Deeds)

By.....Deputy

DOCUMENT NO.
123120

Stock No. 26272

McMinn County, TN

FORM 985

43513351818

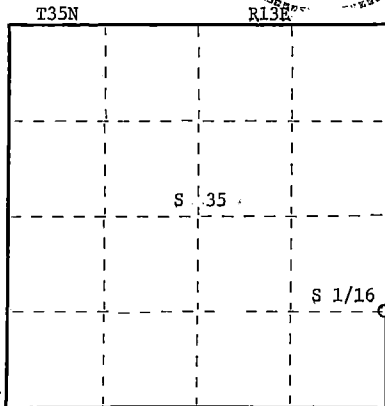
FORM 985
McMurry-Corbin
Stock No. 26272

State of Wisconsin }
County of Forest } ss.

I, Glen Barker, do hereby
certify that on the 28th day
of March, 1983, I found
evidence of the S 1/16
corner of Sections 35 & 36
Township 35 North, Range
13 East, Fourth Principal Meridian,
as described hereon; and that from this evidence
I established a new monument and accessories
as described hereon to perpetuate the original
location of this corner.

Resident witnesses:

J. Claflin - R.L.
H. Wagoner



○ = Corner monument restored.

CERTIFIED LAND CORNER RESTORATION

Index No. **Y 24**

History of original corner establishment:

Corner previously established by Neal Sperhake, Registered Land Surveyor in 1964.

Description of corner evidence found:
Recovered a 1" iron pipe with 4" diameter alloy cap stamped:

T35N R13E

S 1/16 35 36

R 13E

Sperhake RLS 463

Description of monument and accessories I established to perpetuate the original location of this corner.
Marked NETs

White birch 10" S70W 9.83 ft.
Previously scribed S35-B.T.
Sugar 6" S90W 11.02 ft.
Scribed 1/16 - B.T.

Dated at Rhinelander, Wis., this 5th day of May, 1983
Signature: *Glen Barker* Title: Registered Land Surveyor Registration No. S1682
(County Surveyor, Registered Land Surveyor, or other duly authorized official)
Office of Register of Deeds, County of Forest, I hereby certify that the within
instrument was filed in this office for record on the 19th day of May, 1983
at 3:00 o'clock P. M.

Eugene Stutzman
(Register of Deeds)
By _____ Deputy

DOCUMENT NO.
123421

43513351000

State of Wisconsin

County of FOREST

ss. ESTABLISHMENT OF QUARTER - QUARTER SECTION CORNER BETWEEN ORIGINAL GOVERNMENT SURVEY CORNERS.

I NEAL SPERHAKE, do hereby certify that on the SEVENTH day of AUGUST, 19 64, I established the SOUTH ONE SIXTEENTH CORNER BETWEEN SECTIONS 35 AND 36, TOWNSHIP 35 NORTH, RANGE 13 EAST, Fourth Principal Meridian, as described hereon.

History: There is no record of this corner having ever been previously established.

Description of monument and accessories I established to perpetuate the location of this corner:

At the point determined for the location of the corner I emplaced a:

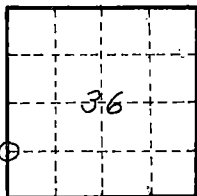
GALVANIZED IRON PIPE, THREE FEET LONG, ONE INCH IN DIAMETER, WITH ALUMINUM CAP DENOTED AS, "KIMBERLY CLARK CORP. T35N S 1/16 BTWN. 35 & 36 SPERHAKE RLS 463 8/7/64."

The pipe is witnessed by:

Y. Birch 8 S 78°E 31 links. (SCRIBED S 36 BT).

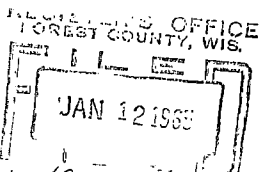
W. Birch 6 S 75°W 15 links. (SCRIBED S 35 BT).

Description as to how corner was located: Since both the quarter section corner one quarter mile north, and the section corner one quarter mile south have been previously established with a distance between them of 39.81 chains, the sixteenth corner was set 19.90½ chains from either corner and on a straight line between them.



○ = Corner monument restored

89620



Resident witnesses

Dated at Crandon, Wisconsin, this 12th day of January, 1965.

Signature Neal Sperhake

Title Registered Land Surveyor Registration No. 463

~~Office of~~ Forest County ~~of~~ Wisconsin
I hereby certify that the within instrument was ~~filed in this~~ filed in this
~~office for record~~ on the 12th day of January
19 65, and was ~~filed in Book No.~~ signed and Page No. sworn to
~~of County Records~~ before me.

Surveyor's Seal

Signature Anna Peterson Title Notary Public

435 13 35 / 000

Index No. Y21

State of Wisconsin

County of FOREST

ss. ESTABLISHMENT OF QUARTER - QUARTER SECTION CORNER BETWEEN ORIGINAL GOVERNMENT SURVEY CORNERS.

I, NEAL SPERHAKE, do hereby certify that on the TWENTY-EIGHTH day of JULY 19 64, I established the SOUTH ONE SIXTEENTH CORNER BETWEEN SECTION 36 TOWNSHIP 35 NORTH, RANGE 15 EAST, AND SECTION 31, TOWNSHIP 35 NORTH, RANGE 14 EAST, Fourth Principal Meridian, as described hereon.

History: There is no record of this corner having ever been previously established.

Description of monument and accessories I established to perpetuate the location of this corner:

At the point determined for the location of the corner I emplaced a:

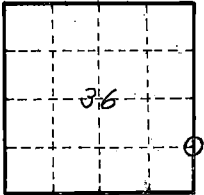
GALVANIZED IRON PIPE, THREE FEET LONG, ONE INCH IN DIAMETER, WITH ALUMINUM CAP DENOTED AS, "KIMBERLY CLARK CORP. T35N S 1/16 BTWN. 36 & 31 R13-14E SPERHAKE RLS 463 7/28/64."

The pipe is witnessed by:

Maple 4 S 88°W 6 links. (SCRIBED S 36 BT).

Maple 5 S 32°E 27 links. (SCRIBED S 31 BT).

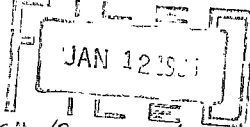
Description as to how corner was located: Since both the section corner $\frac{1}{4}$ mile south and the quarter section corner $\frac{1}{4}$ mile north have been previously established with a distance between them of 39.75 chains, the S 1/16 corner was set 19.87 $\frac{1}{2}$ chains from either corner and on a straight line between them.



O = Corner monument restored

89623

REGISTERED OFFICE
FOREST COUNTY, WIS.



At 12 o'clock A.M.
Anna Peterson Register of Deeds

Resident witnesses

Dated at Crandon, Wisconsin, this 12th day of January, 1965.

Signature Neal Sperhake

Title Registered Land Surveyor Registration No. 463

~~Office of~~ Forest County ~~of~~ Wisconsin

I hereby certify that the within instrument was ~~filed in this~~ filed in this office for record on the 12th day of January 19 65, and was ~~filed in Book No.~~ signed and Page No. sworn to ~~of County Records~~ before me.

Surveyor's Seal

Signature Anna Peterson Title Notary Public

43513361040

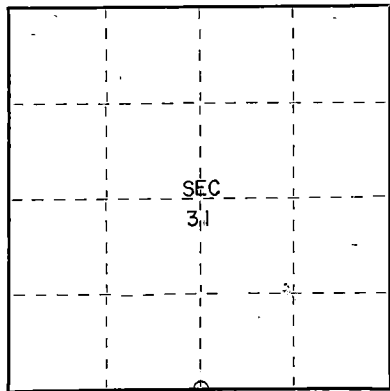
Index No. 125

State of Wisconsin }
County of Forest } ss.

I, Thomas R. Arnett, do hereby
certify that on the 22nd day
of September, 1975, I found
evidence of the 1/4
corner of sections 6 & 31
Township 34 - 35, North, Range
13 E, Fourth Principal Meridian,
as described hereon; and that from this evidence
I established a new monument and accessories
as described hereon to perpetuate the original
location of this corner.

Resident witnesses:

Herbert Wagoner



○ = Corner monument restored.

CERTIFIED LAND CORNER RESTORATION

Index No. 2233

History of original corner establishment:

| | | | |
|---------|----|------|---------|
| Tamarac | 10 | N39E | 16 Lks. |
| Tamarac | 10 | S25W | 18 Lks. |

Description of corner evidence found:


2" iron pipe found
wood post found

Description of monument and accessories I established to perpetuate the original location of this corner.

Reset iron pipe with new Forest County aluminum monument

Ties:

| | | | |
|----------|----|------|-----------------------|
| Maple | 8" | N33E | 19.54 feet (BT found) |
| Y. Birch | 8" | S11W | 9.42 feet |



Dated at Crandon, Wis., this 30th day of October, 1975.

Signature Thomas R. Arnett Title Land Surveyor Registration No. S-887
(County Surveyor, Registered Land Surveyor, or other duly authorized official)

Office of Register of Deeds, County of Forest, I hereby certify that the within
instrument was filed in this office for record on the 30th day of October, 1975
at 1 o'clock P. M.

Eugene Stutzman
(Register of Deeds)

Document Number 108116

By _____ Deputy

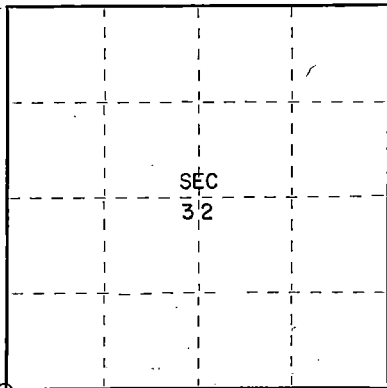
A 351331 0020

State of Wisconsin }
County of Forest } ss.

I, Thomas R. Arnott, do hereby certify that on the 21st day of September, 1975, I found evidence of the section corner of sections 5, 6, 31, & 32 Township 34 - 35, North, Range 13 E, Fourth Principal Meridian, as described hereon; and that from this evidence I established a new monument and accessories as described hereon to perpetuate the original location of this corner.

Resident witnesses:

Herbert Wagoner



○ = Corner monument restored.

CERTIFIED LAND CORNER RESTORATION

Index No. 2755

History of original corner establishment:

| | | | |
|----------|----|------|---------|
| Elm | 12 | N75E | 27 Lks. |
| Y. Birch | 14 | N35W | 57 Lks. |
| Elm | 12 | S54W | 19 Lks. |
| Sugar | 18 | S75E | 15 Lks. |

Description of corner evidence found:


**2" iron pipe found
wood post found**

Description of monument and accessories I established to perpetuate the original location of this corner.

Reset corner with new Forest County aluminum monument

Ties:

| | | | |
|-------|----|------|-----------------------|
| Maple | 6" | N8E | 21.00 feet |
| Maple | 6" | S76E | 12.71 feet (BT found) |
| Elm | 6" | S76W | 9.35 feet (BT found) |



Dated at Crandon, Wis., this 30th day of October, 1975.

Signature Thomas R. Arnott Title Land Surveyor Registration No. S-887
(County Surveyor, Registered Land Surveyor, or other duly authorized official)

Office of Register of Deeds, County of Forest, I hereby certify that the within instrument was filed in this office for record on the 30th day of October, 1975 at 3 o'clock P. M.

Eugene Stutzman Document Number 108127
(Register of Deeds)

By _____ Deputy

4 3513 31 0000

State of Wisconsin }
County of Forest } ss.

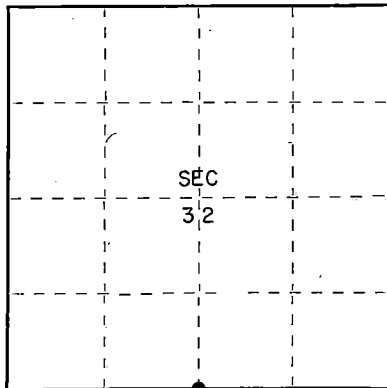
I, Thomas R. Arnett, do hereby
certify that on the 14th day
of December, 1975, I found
evidence of the 1/4
corner of sections 5 & 32
Township 34-35, North, Range
13 E, Fourth Principal Meridian,
as described hereon; and that from this evidence
I established a new monument and accessories
as described hereon to perpetuate the original
location of this corner.

Resident witnesses:

.....

.....

.....



○ = Corner monument restored.

CERTIFIED LAND CORNER RESTORATION

Index No. 22-77

History of original corner establishment:

| | | | |
|-------|----|------|---------|
| Sugar | 9 | N58E | 5 Lks. |
| Sugar | 16 | S22W | 50 Lks. |

Description of corner evidence found:


iron pipe found

Description of monument and accessories I established to perpetuate the original location of this corner.

Reset iron pipe with new Forest County aluminum monument

Ties:

| | | | |
|-------|---|------|------------|
| Maple | 6 | S75E | 8.43 feet |
| Maple | 5 | S62W | 18.12 feet |



Dated at Grandon, Wis., this 15th day of December, 1975

Signature Thomas R. Arnett Title Land Surveyor Registration No. S-887
(County Surveyor, Registered Land Surveyor, or other duly authorized official)

Office of Register of Deeds, County of Forest, I hereby certify that the within
instrument was filed in this office for record on the 15th day of December, 1975
at 11 o'clock A. M.

Eugene Staszny
(Register of Deeds)

Document Number

108381

By..... Deputy

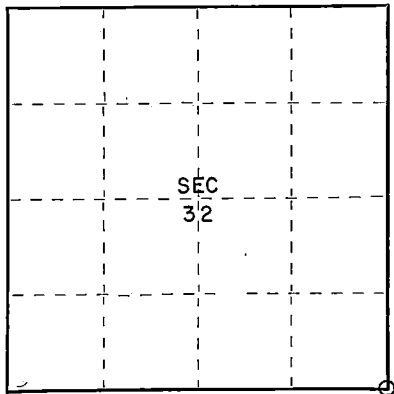
43513320020

State of Wisconsin }
County of Forest } ss.

I, Thomas R. Arnott, do hereby
certify that on the 20th day
of September, 1975, I found
evidence of the section
corner of sections 4, 5, 32 & 33
Township 34 - 35, North, Range
13 E, Fourth Principal Meridian,
as described hereon; and that from this evidence
I established a new monument and accessories
as described hereon to perpetuate the original
location of this corner.

Resident witnesses:

Herbert Wagoner



○ = Corner monument restored.

CERTIFIED LAND CORNER RESTORATION

Index No. 279

History of original corner establishment:

| | | | |
|----------|----|------|---------|
| Y. Birch | 12 | N72W | 7 Lks. |
| Y. Birch | 20 | N42E | 50 Lks. |
| Y. Birch | 12 | S78W | 17 Lks. |
| Sugar | 12 | S52E | 56 Lks. |

Description of corner evidence found:


1 1/2" iron pipe found
wood post found

Description of monument and accessories I established to perpetuate the original location of this corner.

Reset corner with new Forest County aluminum monument

Ties:

| | | | |
|-------|-----|------|------------|
| Maple | 10" | N31E | 33.02 feet |
| Maple | 8" | S47W | 14.30 feet |
| Maple | 8" | N30W | 28.50 feet |



Dated at Crandon, Wis., this 30th day of October, 1975.

Signature Thomas R. Arnott Title Land Surveyor Registration No. S-887
(County Surveyor, Registered Land Surveyor, or other duly authorized official)

Office of Register of Deeds, County of Forest, I hereby certify that the within
instrument was filed in this office for record on the 30th day of October, 1975
at 3 o'clock P. M.

Eugene Stutzman Document Number 108128
(Register of Deeds)

By _____ Deputy

43513320000

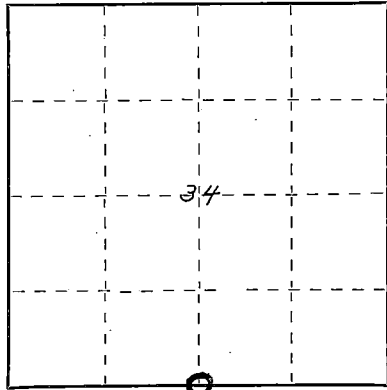
State of Wisconsin }
County of FOREST } ss.

I, NEAL SPERHAKE, do hereby
certify that on the FIFTEENTH day
of NOVEMBER, 1961, I found
evidence of the SOUTH QUARTER SECTION
corner of SECTION 34
Township 35, North, Range
13 EAST, Fourth Principal Meridian,
as described hereon; and that from this evidence
I established a new monument and accessories
as described hereon to perpetuate the original
location of this corner.

Resident witnesses:

Richard Piontek - Waubesa

David Pichotta - Waubesa



○ = Corner monument restored.

CERTIFIED LAND CORNER RESTORATION

Index No. 116
215

History of original corner establishment:

This corner can also be described as: THE QUARTER SECTION CORNER BETWEEN SECTION 3,
T34N-R13E, AND SECTION 34, T35N-R13E, 4TH P. M.

This corner was established during the original survey of this township, as noted
in the Original Field Notes for the Original Survey of T35N-R13E, 4th P.M.

Description of corner evidence found:

The original bearing tree, described in the original field notes as,

TAMARACK 12 N36W 25 links

is still present at this date, with a portion of the original scribe marks still visible.

Description of monument and accessories I established to perpetuate the original location of this corner.

At the site of this original post, as determined from the existing original bearing
tree noted above, I emplaced a "GALVANIZED IRON PIPE, THREE FEET LONG, ONE INCH IN
DIAMETER, WITH AN ALUMINUM CAP DENOTED AS, 'KIMBERLY-CLARK CORP T34-35N
1/4 BTWN 3 & 34 R13E SPERHAKE RLS 463 11-15-61".

The pipe is witnessed by:

W. Birch 8 N 1W 21 links. (Scribed S34 NBT).

W. Birch 12 S 7E 27 links. (Scribed S 3 NBT).

Dated at Crandon, Wis., this 11 day of Feb, 1963

Signature [Signature] Title Registered Land Surveyor Registration No. S-463
(County Surveyor, Registered Land Surveyor, or other duly authorized official)

Office of Register of Deeds, County of Forest, I hereby certify that the within
instrument was filed in this office for record on the 11th day of Feb, 1963
at 10 o'clock A. M. **86845**

Anna Peterson
(Register of Deeds)

SUBSCRIBED & SWORN TO BEFORE ME THIS
11TH DAY OF FEB 1963
Anna Peterson
Notary Public, Forest Co., Wis
Comm. exp. 10/31/65

By _____ Deputy

Surveyor's Seal

4351334000

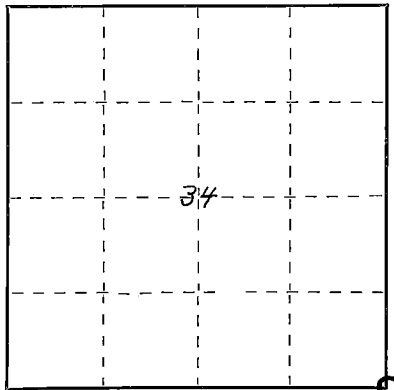
State of Wisconsin }
County of FOREST } ss.

I, NEAL SPERHAKE, do hereby
certify that on the FIFTEENTH day
of NOVEMBER, 1961, I found
evidence of the SOUTHEAST SECTION
corner of SECTION 34
Township 35, North, Range
13 EAST, Fourth Principal Meridian,
as described hereon; and that from this evidence
I established a new monument and accessories
as described hereon to perpetuate the original
location of this corner.

Resident witnesses:

Richard Piontek - Waubeno

David Pichotta - Waubeno



○ = Corner monument restored.

CERTIFIED LAND CORNER RESTORATION

Index No. 115
717

History of original corner establishment:

This corner can also be described as: THE SECTION CORNER COMMON TO SECTIONS 34 AND 35,
T35N-R13E, AND SECTIONS 2 AND 3, T34N-R13E, 4TH. P.M.

This corner was established during the original survey of this township, as noted
in the Original Field Notes for the Original Survey of T35N-R13E, 4th P. M.

Description of corner evidence found:

The stump of the original bearing tree, described in the original field notes as,

"HEMLOCK 12 S35E 46 LINKS"

is still present at this date, with a portion of the original scribe marks still visible.

Description of monument and accessories I established to perpetuate the original location of this corner.

At the site of the original post, as determined from the existing original bearing
tree noted above, I emplaced a "Galvanized iron pipe, three feet long, one inch in
diameter, with aluminum cap denoted as, 'Kimberly-Clark Corp T34-35N
34, 35, 2, 3, R13E Sperhake RLS 463 11-15-61".

The pipe is witnessed by:

Cherry 6 N21°E 35 links. (Scribed S35 NBT).

Maple 14 N34°W 69 links. (Scribed S34 NBT).

Maple 10 S 7°W 66 links. (Scribed S 3 NBT).

Cherry 5 S40°E 39 links. (Scribed S 2 NBT).

Dated at Grandon, Wis., this 11th day of Feb, 1963.

Signature Neal Sperhake Title Registered Land Surveyor Registration No. S-463

(County Surveyor, Registered Land Surveyor, or other duly authorized official)

Office of Register of Deeds, County of Forest, I hereby certify that the within
instrument was filed in this office for record on the 11th day of Feb, 1963
at 10 o'clock A. M. 86844

Anna Peterson
(Register of Deeds)

SUBSCRIBED & SWORN TO BEFORE ME THIS
11 th DAY OF FEB 1963
Anna Peterson
Notary Public, Forest Co., Wis
Comm. expires 10/31/65

By..... Deputy

Survivor's Seal
43513340000

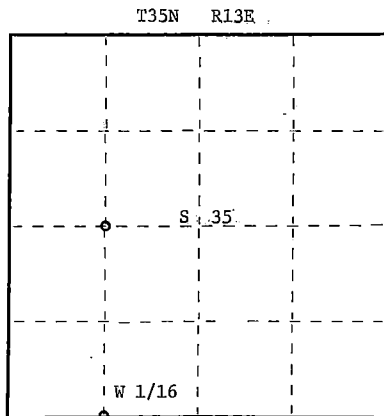
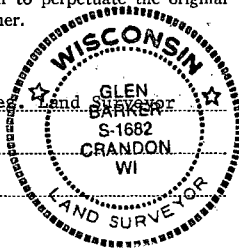
State of Wisconsin } ss.
County of Forest

I, Glen Barker, do hereby
certify that on the 28th day
of April, 1983, I ~~found~~
~~established~~ the W 1/16
corner of Sections 2 & 35
Township 34 & 35, North, Range
13 East, Fourth Principal Meridian,
as described hereon; and that from this evidence
I established a new monument and accessories
as described hereon to perpetuate the original
location of this corner.

Resident witnesses:

J. Clafflin, Reg. Land Surveyor

H. Wagoner



○ = Corner monument restored.

CERTIFIED LAND CORNER RESTORATION

Index No. **218**

History of original corner establishment:

Neal Sperhake established corner in 1964.

Description of corner evidence found:

Total distance from section corner 23-34-35 T34&35N R13E to 1/4 corner between
sections 2 & 35 is 2631.18 feet.
Set W 1/16 1315.59 feet intermediate.
Sperhake's monument bears N30W 1.85 feet of our position.

Description of monument and accessories I established to perpetuate the original location of this corner.

Set a 1" iron pipe with 2" diameter alloy cap, stamped:
Monument projects 18" above ground.
Marked NBT's: Sugar 6" S2E 15.33 feet
Sugar 6" N51W 10.77 feet
scribed 1/16 B.T.

S1682
T35N R13E
W 1/16 S 35
S 1/2
CPI - 1983

Dated at Rhinelander, Wis., this 30th day of June, 1983.

Signature: *Glen Barker* Title: Registered Land Surveyor Registration No. S-1682
(County Surveyor, Registered Land Surveyor, or other duly authorized official)

Office of Register of Deeds, County of Forest, I hereby certify that the within
instrument was filed in this office for record on the 26th day of July, 1983
at 11:55 A. M.

Eugene Stutzman
(Register of Deeds)

By Deputy

DOCUMENT NO. **123862**

4 35 13 35 00 30

ESTABLISHMENT OF QUARTER - QUARTER SECTION CORNER BETWEEN ORIGINAL GOVERNMENT SURVEY CORNERS
86984

Index No. 125
718

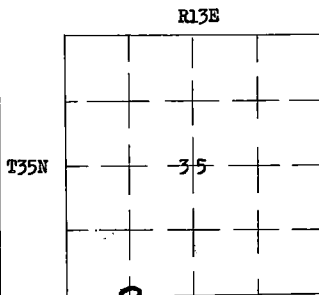
STATE OF WISCONSIN

County of FOREST


I NEAL SPERHAKE, do hereby
certify that on the TWELFTH day
of DECEMBER, 1962, I established
the WEST ONE SIXTEENTH CORNER
BETWEEN SECTIONS 2, TOWNSHIP 34
NORTH, RANGE 13 EAST, AND, 35,
TOWNSHIP 35 NORTH, RANGE 13 EAST,
FOURTH PRINCIPAL MERIDIAN, as
described hereon.

Resident Witnesses:

Richard Piontek - Waubeno.



REGISTER'S OFFICE
FOREST COUNTY, WIS.



Karl A. Auger Register of Deeds

This corner can also be described as either the " WEST 1/8TH OR THE WEST QUARTER - QUARTER
SECTION CORNER BETWEEN SECTIONS 2, T34N-R13E,
AND, 35, T35N-R13E, 4TH P.M.

History:

There is no record of this corner having ever been previously established.

Description of monument and accessories I established to perpetuate the location of this corner:

At the point determined for the location of the corner I emplaced a:

"GALVANIZED IRON PIPE, THREE FEET LONG, ONE INCH IN DIAMETER, WITH AN ALUMINUM CAP DENOTED AS,
'KIMBERLY - CLARK CORP T34-35N W 1/16 BTWN 2 & 35 R13E SPERHAKE RLS 463 12-12-62".

The pipe is witnessed by:

Maple 7 S 9°E 44 links. (Scribed S 2 BT).

Maple 5 N68°W 30 links. (Scribed S35 BT).

Description as to how corner was located:

Since both the quarter section corner one quarter mile east, and the section corner one
quarter mile west have been previously established, with a distance between them of 40.01½
chains, the 1/16 th corner was set 20.00 3/4 chains from either corner, on a straight line
between them.

Dated at Crandon Wis., this 11th day of April, 1963

Signature Neal Sperhake Title Registered Land Surveyor Registration No. S-463

~~Office of Register of Deeds~~, county of Forest I hereby certify that the within
instrument was ~~filed in this office for record~~ signed and ~~sworn to~~ on the 11th day of April, 1963

at Waubesa Wis.

Adeline De Noble
Notary ~~(Register of Deeds)~~ Public
Forest County, Wisconsin
By My commission expires February 6, 1966

My Commission Expires
February 6, 1966

Surveyor's Seal

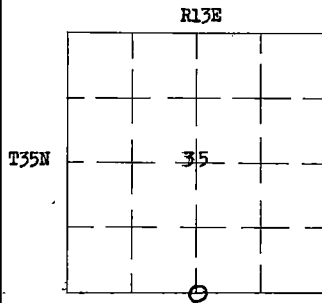
43513350030

86982


STATE OF WISCONSIN

I NEAL SPERHAKE, do hereby certify that on the TWELFTH day of DECEMBER, 1962, I restored the SOUTH QUARTER SECTION CORNER of SECTION 35, TOWNSHIP 35 NORTH, RANGE 13 EAST, Fourth Principal Meridian, as described hereon.

Resident Witnesses:

Richard Piontek - Waubesa.

O = Corner monument restored

REGISTER'S OFFICE
FOREST COUNTY, WIS.

At Forest o'clock PM
Karl A. Anger Register of Deeds
Anger

RESTORATION OF LOST ORIGINAL GOVERNMENT SURVEY CORNER

Index No. 128

719

This corner can also be described as: THE QUARTER SECTION CORNER BETWEEN SECTIONS 2, T34N-R13E, AND, 35, T35N-R13E, 4TH P.M.

History of original corner establishment:

This corner was established during the original survey of this township, as noted in the Original Field Notes for the Original Survey of T35N-R13E, 4th P.M.

Description of monument and accessories I established to perpetuate the location of this corner:

At the point determined for the location of the corner I emplaced as:

"GALVANIZED IRON PIPE, THREE FEET LONG, ONE INCH IN DIAMETER, WITH AN ALUMINUM CAP DENOTED AS, 'KIMBERLY-CLARK CORP T34-35N 1/4 BTWN 2 & 35 R13E SPERHAKE RLS 463 12-12-62".

The pipe is witnessed by:

B. Ash 5 N 6°W 25 links. (Scribed S35 NBT).
 Spruce 5 S66°E 29 links. (Scribed S 2 NBT).

Description as to how corner was located:

No evidence of original corner present. Thus, set by proportionate measurement between the previously established section corners one half mile east and west, respectively. The distance between the corners is 80.03 chains. Therefore, the 1/4 corner was set 40.01½ chains from either section corner, on a straight line between them.

Dated at Crandon, Wis., this 11th day of April, 19 63

Signature Neal Sperhake Title Registered Land Surveyor Registration No. S-463

Office of Register of Deeds, County of Forest, I hereby certify that the within

instrument was signed and sworn to on the 11th day of April, 19 63

By Adeline DeNoble Public

Notary Adeline DeNoble Public
 Forest County Wisconsin
 My commission expires February 6, 1966

My Commission Expires
 February 6, 1966

Surveyor's Seal

43513350020

CERTIFIED LAND CORNER RESTORATION

Index No. **720**

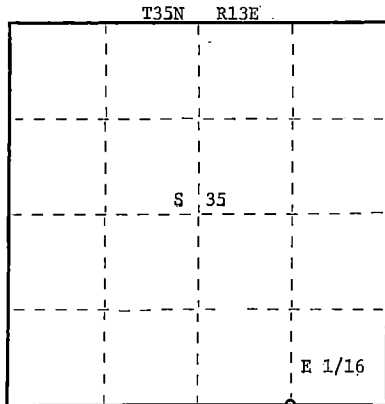
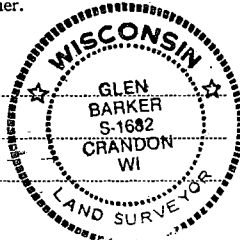
State of Wisconsin }
County of Forest } ss.

I, Glen Barker, do hereby
certify that on the 28th day
of April, 1983, I ~~found~~
~~relocated~~ relocated the
corner of Sections 2 & 35
Township 34 & 35, North, Range
13 East, Fourth Principal Meridian,
as described hereon; and that from this evidence
I established a new monument and accessories
as described hereon to perpetuate the original
location of this corner.

Resident witnesses:

Jim Clafflin

H. Wagoner



○ = Corner monument restored.

History of original corner establishment:

Neal Sperhake established corner in 1964.

Description of corner evidence found:

Total distance from section corner 1-2-35-36 T34&35N R13E to 1/4 corner between
sections 2 and 35 is 2632.00 feet.
Set E 1/16 1316.00 feet intermediate.
Sperhake's monument bears N75°E 3.02 feet of our position.

Description of monument and accessories I established to perpetuate the original location of this corner.

Set a 1" iron pipe with 2" diameter alloy cap, stamped:
Monument projects 18" above ground.
Marked NBT's:

Sugar 6" S46E 25.28 feet
Maple 5" N8E 18.85 feet
scribed 1/16 B.T.

S1682
T35N R13E
S 35
E 1/16 S 2
T34N R13E
CPI - 1983

Dated at Wineland, Wis., this 30th day of June, 19 83

Signature Glen Barker Title Registered Land Surveyor Registration No. S-1682
(County Surveyor, Registered Land Surveyor, or other duly authorized official)

Office of Register of Deeds, County of Forest, I hereby certify that the within
instrument was filed in this office for record on the 26th day of July, 19 83
at 11:55 o'clock A. M.

Eugene Stutzman
(Register of Deeds)

By _____ Deputy

DOCUMENT NO. **123863**

FORM 885 Stack No. 26272

43513350010

86983

ESTABLISHMENT OF QUARTER - QUARTER SECTION CORNER BETWEEN ORIGINAL GOVERNMENT SURVEY CORNERS

Index No.

124

720

STATE OF WISCONSIN

County of FOREST

I NEAL SPERHAKE, do hereby
 certify that on the TWELFTH day
 of DECEMBER, 1962, I established
 the EAST ONE SIXTEEN CORNER
BETWEEN SECTIONS 2, TOWNSHIP 34
NORTH, RANGE 13 EAST, AND, 35,
TOWNSHIP 35 NORTH, RANGE 13 EAST,
 Fourth Principal Meridian, as
 described hereon.

Resident Witnesses:

Richard Piontek - Waubesa.

This corner can also be described as either the "EAST 1/8 TH, OR, THE EAST QUARTER - QUARTER
 SECTION CORNER BETWEEN SECTIONS 2, T34N-R13E,
 AND, 35, T35N-R13E, 4TH P.M.

History:

There is no record of this corner having ever been previously established.

Description of monument and accessories I established to perpetuate the location of this corner:

At the point determined for the location of the corner I emplaced a:

"GALVANIZED IRON PIPE, THREE FEET LONG, ONE INCH IN DIAMETER, WITH AN ALUMINUM CAP DENOTED AS,
 'KIMBERLY-CLARK CORP T34-35N E 1/16 BTWN 2 & 35 R13E SPERHAKE RLS 463 12-12-62".

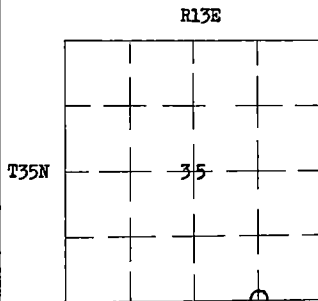
The pipe is witnessed by:

W. Birch 7 N12°E 9½ links. (Scribed S35 BT).


W. Birch 6 S12°E 34 links. (Scribed S 2 BT).

Description as to how corner was located:

Since both the quarter section corner one quarter mile west, and the section corner one
 quarter mile east have been previously established, with a distance between them of
 40.01½ chains, the 1/16th corner was set 20.00 ¾ chains from either corner, on a
 straight line between them.



O = Corner monument established

REGISTER'S OFFICE
FOREST COUNTY, WIS.

At 2 o'clock P.
Karl A. Ungar Register of Deeds

Dated at Crandon Wis., this 11th day of April, 19 63Signature Neal Sperhake Title Registered Land Surveyor Registration No. S-463Office of Register of Deeds, County of Forest I hereby certify that the within

signed and sworn to
 instrument was filed in this office for record on the 11th day of April, 19 63

at 12:00 o'clock P.

Adeline DeNoble
 Notary (Register of Deeds) Public
 Forest County, Wisconsin

By My commission expires Deputy

My Commission Expires
 February 6, 1966

Surveyor's Seal

43513350010

86989

RESTORATION OF LOST ORIGINAL GOVERNMENT SURVEY CORNER

Index No.

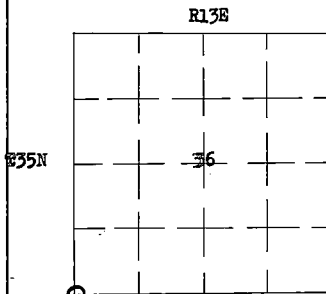
130

Z21


STATE OF WISCONSIN

I, NEAL SPERHAKE, do hereby certify that on the ELEVENTH day of DECEMBER, 1962, I restored the SOUTHWEST SECTION CORNER of SECTION 36, TOWNSHIP 35 NORTH, RANGE 13 EAST, Fourth Principal Meridian, as described hereon.

Resident Witnesses:

Richard Piontek - Waubesa.

0 = Corner monument restored
 REGISTER'S OFFICE
 FOREST COUNTY, WIS.



At 2 o'clock P.M.
Karl A. Hager Register of Deeds

This corner can also be described as: THE SECTION CORNER COMMON TO SECTIONS 1 AND 2, T34N-R13E, AND, 35 AND 36, T35N-R13E, 4TH P.M.

History of original corner establishment:

This corner was established during the original survey of this township, as noted in the Original Field Notes for the Original Survey of T35N-R13E, 4th p.m.

Description of monument and accessories I established to perpetuate the location of this corner:

At the point determined for the location of the corner I emplaced a:

"GALVANIZED IRON PIPE, THREE FEET LONG, ONE INCH IN DIAMETER, WITH ALUMINUM CAP DENOTED AS:
 'KIMBERLY-CLARK CORP T34-35N 35, 36, 1, 2, R13E SPERHAKE RLS 463 12-11-62".

The pipe is witnessed by:

Hemlock 12 N68°E 35 links. (Scribed S36 NBT).
 Aspen 7 S32°E 18 links. (Scribed S 1 NET).
 W. Birch 7 S23°W 70 links. (Scribed S 2 NET).
 B. Cherry 4 N76°W 53 1/2 links. (Scribed S35 NBT).

Description as to how corner was located:

No evidence of original corner present. Thus, set by proportionate measurement. To the east the 1/4 corner between 1 and 36 has been previously established. To the west, the corner common to 34, 35, 2, 3, has been previously established. The distance between the corners is 120.04 chains. Thus, set the corner of 35, 36, 1, 2, 40.01 chains east of the 1/4 between 36 and 1, on a straight line between the known corners.

Dated at Crandon, Wis., this 11th day of April, 1963

Signature Neal Sperhake Title Registered Land Surveyor Registration No. S-463

Office of Register of Deeds, County of Forest, I hereby certify that the within

instrument was signed and sworn to filed in the office of record on the 11th day of April, 1963

at Crandon Wis.

Adeline DeRable
 Notary (Register of Deeds) Public
 Forest County, Wisconsin My Commission Expires February 6, 1966

Surveyor's Seal

43513340000

86992

ESTABLISHMENT OF QUARTER - QUARTER SECTION CORNER BETWEEN ORIGINAL GOVERNMENT SURVEY CORNERS

Index No.

133
722

STATE OF WISCONSIN

County of FOREST

I NEAL SPERHAKE, do hereby
 certify that on the TWELFTH day
 of DECEMBER, 1962, I established
 the WEST ONE SIXTEENTH CORNER
BETWEEN SECTIONS 1, TOWNSHIP 34
NORTH, RANGE 13 EAST, AND, 36,
TOWNSHIP 35 NORTH, RANGE 13 EAST.
 Fourth Principal Meridian, as
 described hereon.

Resident Witnesses:

Richard Piontek - Waubesa.

This corner can also be described as either the "WEST 1/8 TH, OR, THE WEST QUARTER - QUARTER
 SECTION CORNER BETWEEN SECTIONS 1, T34N-R13E,
 AND, 36, T35N-R13E, 4TH P.M.

History:

There is no record of this corner having ever been previously established.

Description of monument and accessories I established to perpetuate the location of this corner:

At the point determined for the location of the corner I emplaced a:

"GALVANIZED IRON PIPE, THREE FEET LONG, ONE INCH IN DIAMETER, WITH AN ALUMINUM CAP DENOTED AS,
 'KIMBERLY-CLARK CORP T34-35N W1/16 BTWN 1 & 36 R13E SPERHAKE RLS 463 12-12-62".

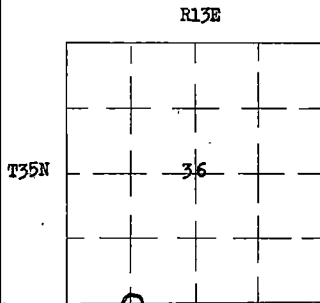
The pipe is witnessed by:-

Maple 5 N55°E 26 links. (Scribed S36 BT).


Maple 3 S19°E 25½ links. (Scribed S 1 BT).

Description as to how corner was located:

Since both the quarter section corner one quarter mile east, and the section corner one quarter
 mile west have been previously established, with a distance between them of 40.01 chains,
 the 1/16th corner was set 20.00½ chains from either corner, on a straight line between them.



0 = Corner monument established

REGISTER'S OFFICE
FOREST COUNTY, WIS.

Notary Public
Mar. R. Langer Register of Deeds
 Waubesa, Wis.

Dated at Crandon, Wis., this 11th day of April, 19 63Signature Neal Sperhake Title Registered Land Surveyor Registration No. S-463Office of Registrar of Deeds, County of Forest I hereby certify that the within

instrument was signed and sworn to
 signed in this office for record on the 11th day of April, 19 63

at Waubesa My

Notary Adeline De Noble Public
 Forest County, Wisconsin
 My commission expires February 6, 1966

My Commission Expires
 February 6, 1966

Surveyor's Seal

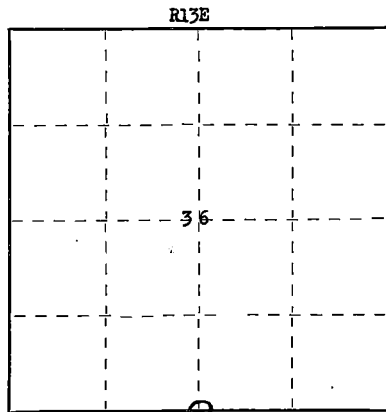
43513368830

State of Wisconsin }
County of FOREST } ss.

I, NEAL SPERHAKE, do hereby
certify that on the ELEVENTH day
of DECEMBER, 1962, I found
evidence of the SOUTH QUARTER SECTION
corner of SECTION 36
Township 35, North, Range
13 EAST, Fourth Principal Meridian,
as described hereon; and that from this evidence
I established a new monument and accessories
as described hereon to perpetuate the original
location of this corner.

Resident witnesses:

Richard Piontek - Waubesa.



○ = Corner monument restored.

CERTIFIED LAND CORNER RESTORATION

Index No. 131
223

History of original corner establishment:

This corner can also be described as: THE QUARTER SECTION CORNER BETWEEN SECTIONS 1,
T34N-R13E, AND, 36, T35N-R13E, 4TH P.M.

This corner was established during the original survey of this township, as noted in
the original field notes for the original survey of T35N-R13E, 4th p.m.

Description of corner evidence found:

The original bearing tree, described in the original field notes as,

"Y. BIRCH 13 S43W 9 links"

is still present at this date, with a portion of the original scribe marks still visible.

Description of monument and accessories I established to perpetuate the original location of this corner.

At the site of the original post, as determined from the existing original bearing
tree noted above, I emplaced a "GALVANIZED IRON PIPE, THREE FEET LONG, ONE INCH IN
DIAMETER, WITH AN ALUMINUM CAP DENOTED AS, 'KIMBERLY-CLARK CORP T34-35N
1/4 BTWN 1 & 36 R13E SPERHAKE RLS 463 12-11-62".

The pipe is witnessed by:

Maple 4 N44°E 44 links. (Scribed S36 NBT).

W. Birch 5 S14°E 29½ links. (Scribed S 1 NBT).

Dated at Grandon, Wis., this 11th day of April, 1963.

Signature: Neal Sperhake Title Registered Land Surveyor Registration No. S-463
(County Surveyor, Registered Land Surveyor, or other duly authorized official)

~~Notary Public~~ Adeline Denoble, County of Forest, I hereby certify that the within
instrument was ~~signed and sworn to~~ signed and sworn to on the 11th day of April, 1963
~~at~~ at ~~at~~.

Adeline Denoble
Notary Public ~~My Commission Expires~~ February 6, 1966 Forest County, Wisconsin

My commission expires February 6, 1966

Surveyor's Seal

4351336 0020

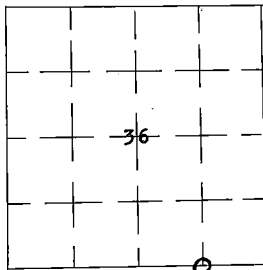
STATE OF WISCONSIN

County of FOREST

I NEAL, SPERHAKE, do hereby certify that on the ELEVENTH day of DECEMBER, 1962, I established the EAST ONE SIXTEENTH CORNER BETWEEN SECTIONS 1, TOWNSHIP 34 NORTH, RANGE 13 EAST, AND 36, TOWNSHIP 35 NORTH, RANGE 13 EAST, Fourth Principal Meridian, as described hereon.


Resident Witnesses:

Richard Plontek - Waubesa.
R13E



0 = Corner monument established

REGISTER'S OFFICE
FOREST COUNTY, WIS.



At 2 o'clock P.M.
Karl A. Register, Register of Deeds

This corner can also be described as either the "EAST 1/8 TH OR THE EAST QUARTER-QUARTER SECTION CORNER BETWEEN SECTIONS 1, T34N-R13E, AND, 36, T35N-R13E, 4TH P.M.

History:

There is no record of this corner having ever been previously established.

Description of monument and accessories I established to perpetuate the location of this corner:

At the point determined for the location of the corner I emplaced a:

"GALVANIZED IRON PIPE, THREE FEET LONG, ONE INCH IN DIAMETER, WITH AN ALUMINUM CAP DENOTED AS, 'KIMBERLY-CLARK CORP T34-35N E 1/16 BTWN 1 & 36 R13E SPERHAKE RLS 463 12-11-62".

The pipe is witnessed by:

Y. Birch 5 N23°E 27½ links. (Scribed S36 BT).
Maple 10 S 7°W 13 links. (Scribed S 1 BT).

Description as to how corner was located:

Since both the quarter section corner one quarter mile west, and the section corner one quarter mile east have been previously established, with a distance between them of 40.19 chains, the 1/16th corner was set 20.09½ chains from either corner, on a straight line between them.

Dated at Crandon Wis., this 11th day of April, 19 63

Signature [Signature] Title Registered Land Surveyor Registration No. S-463

~~Notary Public~~ Register of Deeds, County of Forest I hereby certify that the within signed and sworn to instrument was ~~filed in this office for record~~ on the 11th day of April, 19 63

~~Notary Public~~ Notary Public

Adeline De Noble
Notary (Register of Deeds) Public

Forest County, Wisconsin

By My commission expires

My Commission Expires February 6, 1966

Surveyor's Seal