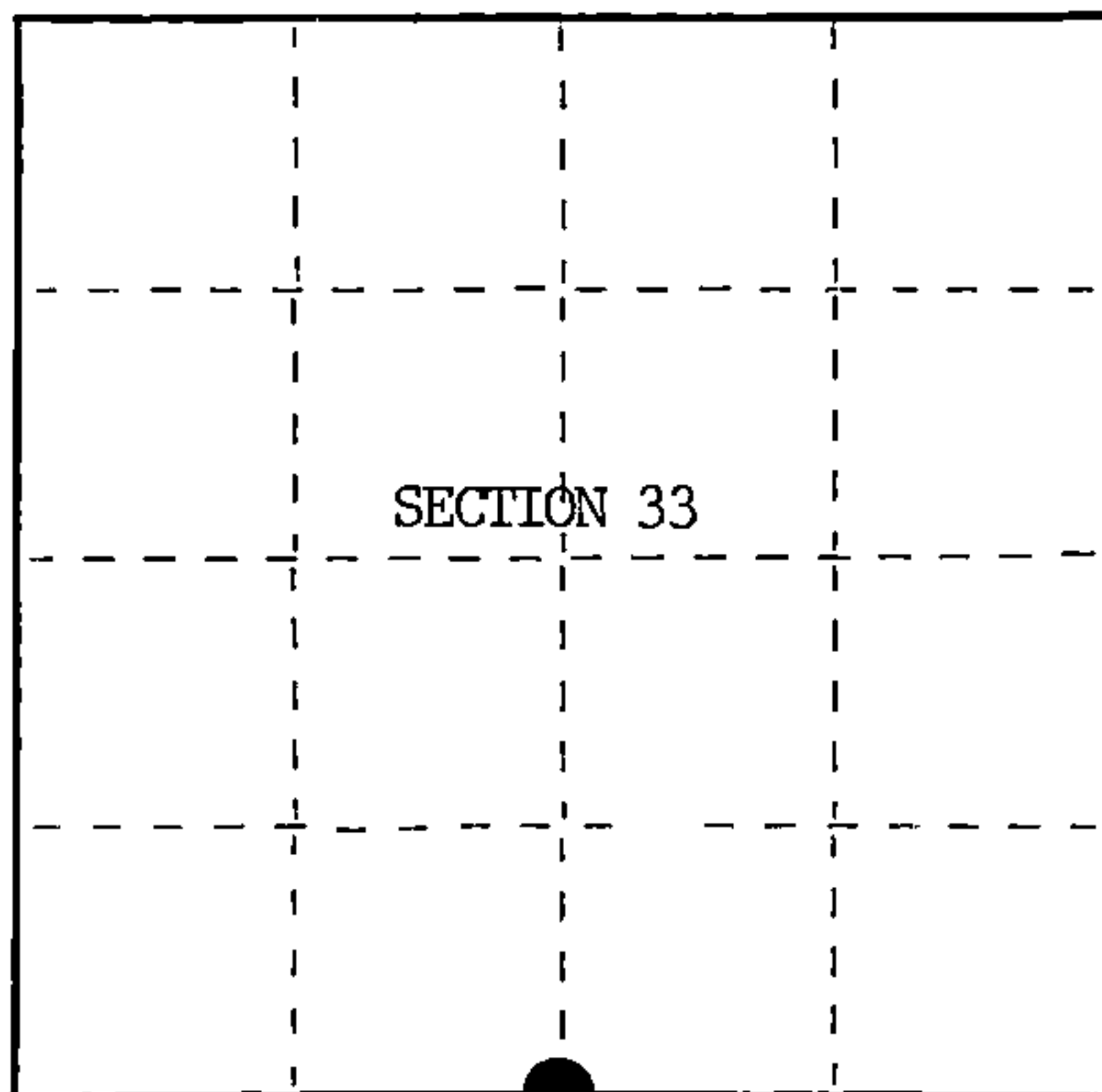


U.S. PUBLIC LAND SURVEY MONUMENT RECORD

Index No. Z-11State of Wisconsin }
County of Forest } ss.

I, William B. Cochran, do hereby
certify that on the 18th day
of November, 19 82, I found
evidence of the Standard Quarter Section
corner of Section 33
Township 41, North, Range
14 East, Fourth Principal Meridian,
as described hereon; and that from this evidence
I established a new monument and accessories
as described hereon to perpetuate the original
location of this corner.

Resident witnesses:

David BrownellTony Tillman

○ = Corner monument restored.

History of original corner establishment:

Original Government Survey in 1858 by Artemas Curtis. Dependent Resurvey in 1945 by
Hugh B. Crawford. East on the South side of Section 33, 39.73 chains, the point for
corner is determined from the remains of an original bearing tree. At the corner point,
set a concrete monument, 3 feet long, 4 inches in dia., 27 inches in the ground, with an
iron post in center, and a brass cap mkd; SC, 1/4, S33, 1945. From which the following
bear;

W. Pine	16"	N63°30'E	73 lks.(48.18 feet)
Tamarack	4"	N40°30'W	27½ lks.(18.15 feet)

Description of corner evidence found:

Found monument with concrete loose, from which the following bear;

W. Pine(Dead)	21"	N63°30'E	48.18 feet
Tamarack	8"	N40°30'W	18.15 feet

Description of monument and accessories I established to perpetuate the original location of this corner.

Replaced damaged monument with a 2½ inch diameter aluminum pipe monument, 5 feet long,
4 feet in the ground, with an aluminum cap stamped; T41N R14E, SC, 1/4, S33, 1982,
S-1107. From which the following new blazed and scribed bearing tree bears;

Tamarack	10"	N22°E	24.95 feet
Fiberglass Sign Post		SE	1.00 feet

Dated at Hiles, Wis., this 2nd day of October, 19 86.Signature William B. Cochran Title Land Surveyor Registration No. S-1107
(County Surveyor, Registered Land Surveyor, or other duly authorized official)

Office of Register of Deeds, County of Forest, I hereby certify that the within
instrument was filed in this office for record on the 11th day of March, 19 87.
at 3:30 o'clock P. M.

Paul Aschenbrenner
(Register of Deeds)

By _____ Deputy


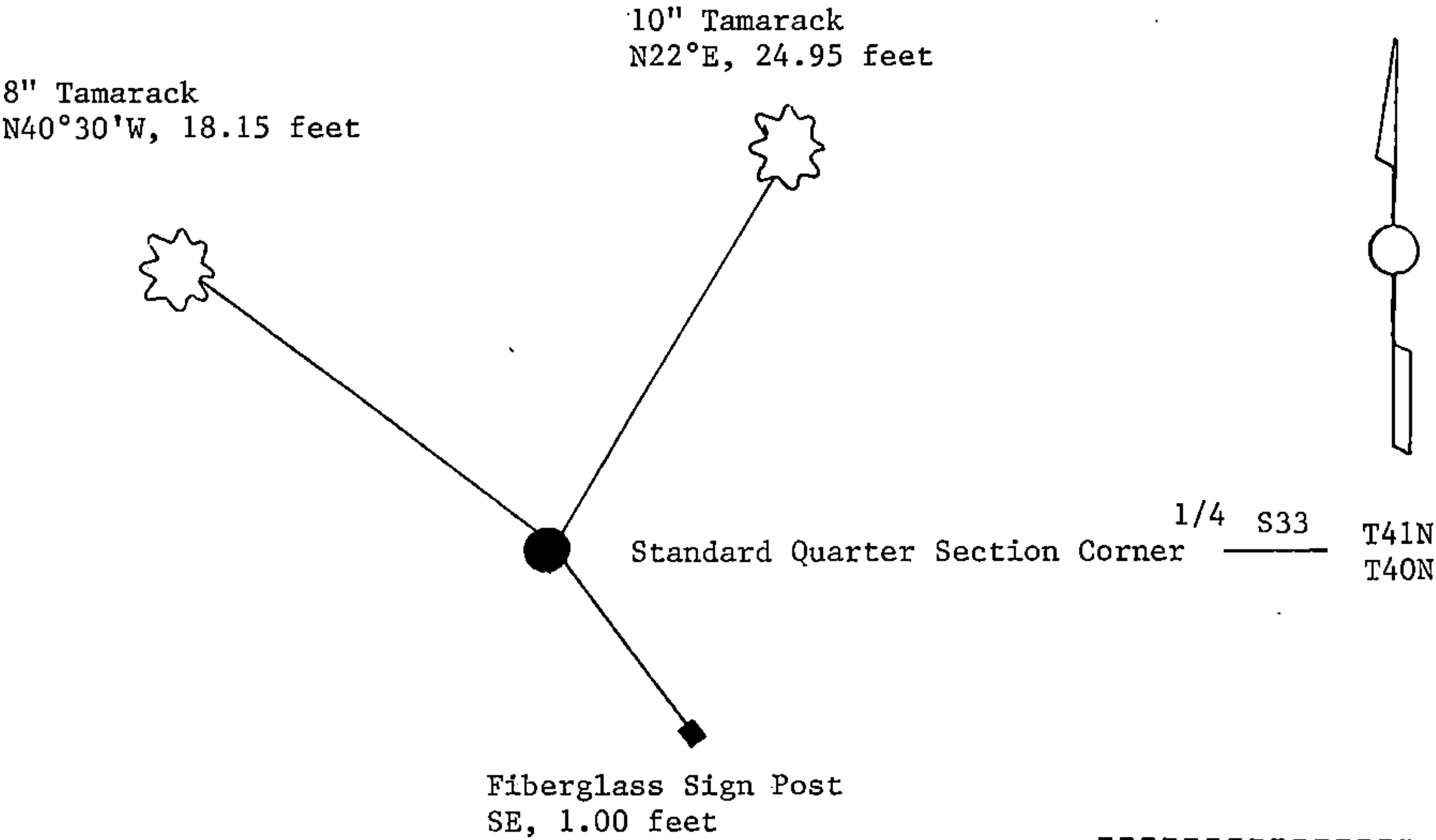
(e) Describe any material discrepancy between the location of the corner as restored or reestablished and the location of that corner as previously restored or reestablished by distance and direction. Show the discrepancy on the plan view drawing under (d), above. Show the distances between the corner as previously restored or reestablished and (1) the corner as restored or reestablished, and (2) to at least 2 of the witness monuments shown on the drawing in (d), above.

See drawing below.

(f) Was the corner restored through acceptance of (1) an obliterated evidence location, or, (2) a found perpetuated location?

Restored through acceptance of a found perpetuated location.

(g&h) Was the corner reestablished through lost corner proportionate methods? If so, show the method, including the directions and distances to other public land survey corners used as evidence or used for proportioning in determining the corner location?



(i) I, William B. Cochrane
(type or print name) certify that the corner location shown on this record was determined by me or under my direction and control and that this U.S. Public Land Survey Monument Record is correct and complete to the best of my knowledge and belief.

William B. Cochrane October 14, 1986
Signature Date

Certificate ready for filing: [Signature] 3-9-87
District Ranger Date