

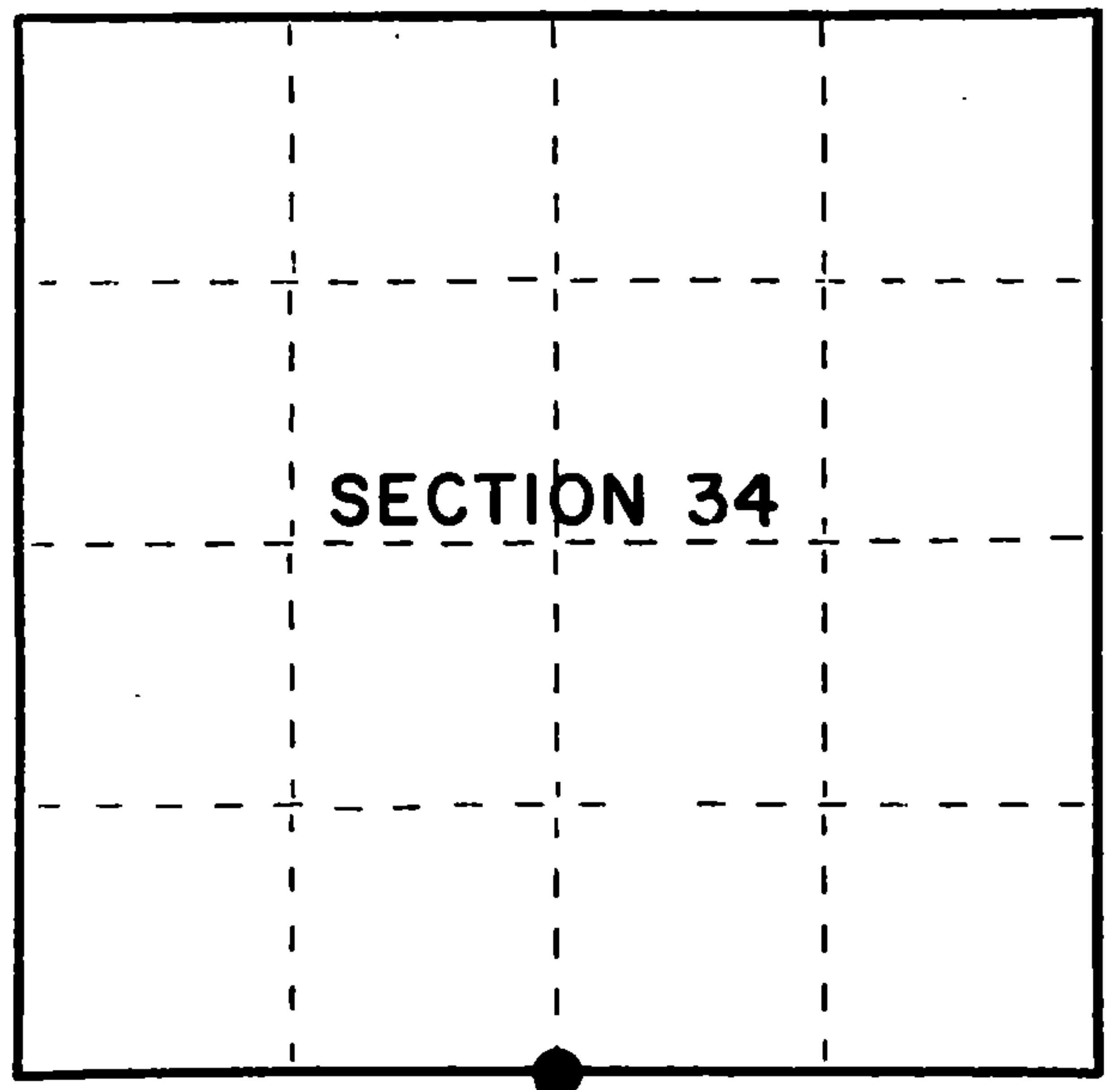
U.S. PUBLIC LAND SURVEY MONUMENT RECORD

Index No. Z-15

State of Wisconsin }
County of Forest } ss.

I, Gary L. Pisoni, do hereby
certify that on the 31st day
of October, 1988, I found
evidence of the Standard Quarter
corner of Section 34
Township 41, North, Range
13 East, Fourth Principal Meridian,
as described hereon; and that from this evidence
I established a new monument and accessories
as described hereon to perpetuate the original
location of this corner.

Resident witnesses:



○ = Corner monumnet restored.

History of original corner establishment:
Original Government Survey in 1865 By William E. Daugherty and Alex McDill.

Dependent Resurvey in 1942 by Guy R. Veal. At proportionate distance, set a concrete monument, 2 feet long, 4 inches in diameter, 18 inches in the ground, with and iron post in center, and a brass cap mkd; SC, U.S. General Land Office Survey, 1/4, S34, 1942. From which the following bear;

Norway Pine	10"	N30°, 15'E	23 lks. (15.18 feet)
White Pine	9"	N 2°, 00'W	30 lks. (19.80 feet)

Description of corner evidence found:

Found mounment as described above, 4 inches above ground level, from which the following bear;

Norway Pine	16"	N30°, 15'E	15.18 feet
White Pine	17"	N 2°, 00'W	19.74 feet

Description of monument and accessories I established to perpetuate the original location of this corner.

Set a Steel Sign Post, East, 1.50 feet

Dated at Iron River, MI, ~~Wis.~~, this 7th day of April, 1989

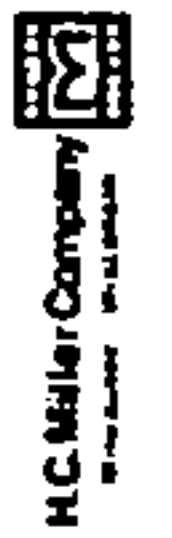
Signature Gary L. Pisoni Title Land Surveyor Registration No. S-1634
(County Surveyor, Registered Land Surveyor, or other duly authorized official)

Office of Register of Deeds, County of Forest, I hereby certify that the within
instrument was filed in this office for record on the 15th day of May, 1989
at 2:00 o'clock P. M.

Paul Hochstetler
(Register of Deeds)

By _____ Deputy

FORM NO. 985-A



Stock No. 26273

DOCUMENT NUMBER

137404

REGISTER'S OFFICE }
Forest County, Wis. }
Received for record this 15th day
of May, A.D., 1989 at
2:00 o'clock P. M. and recorded
in Vol. CORNER RESTORATIONS
page 2-15
Paul Hochstetler
Register of Deeds

44113340020

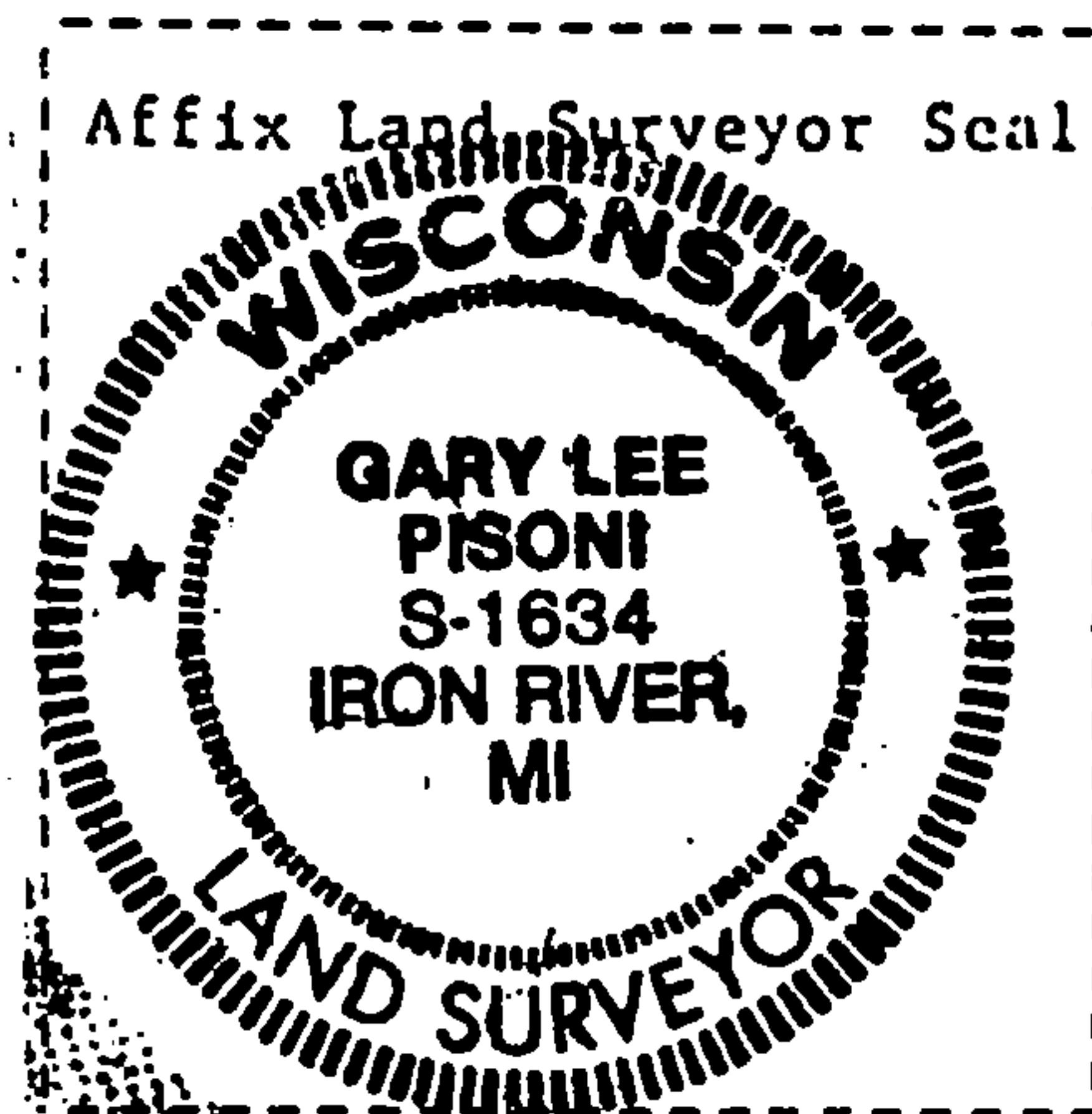
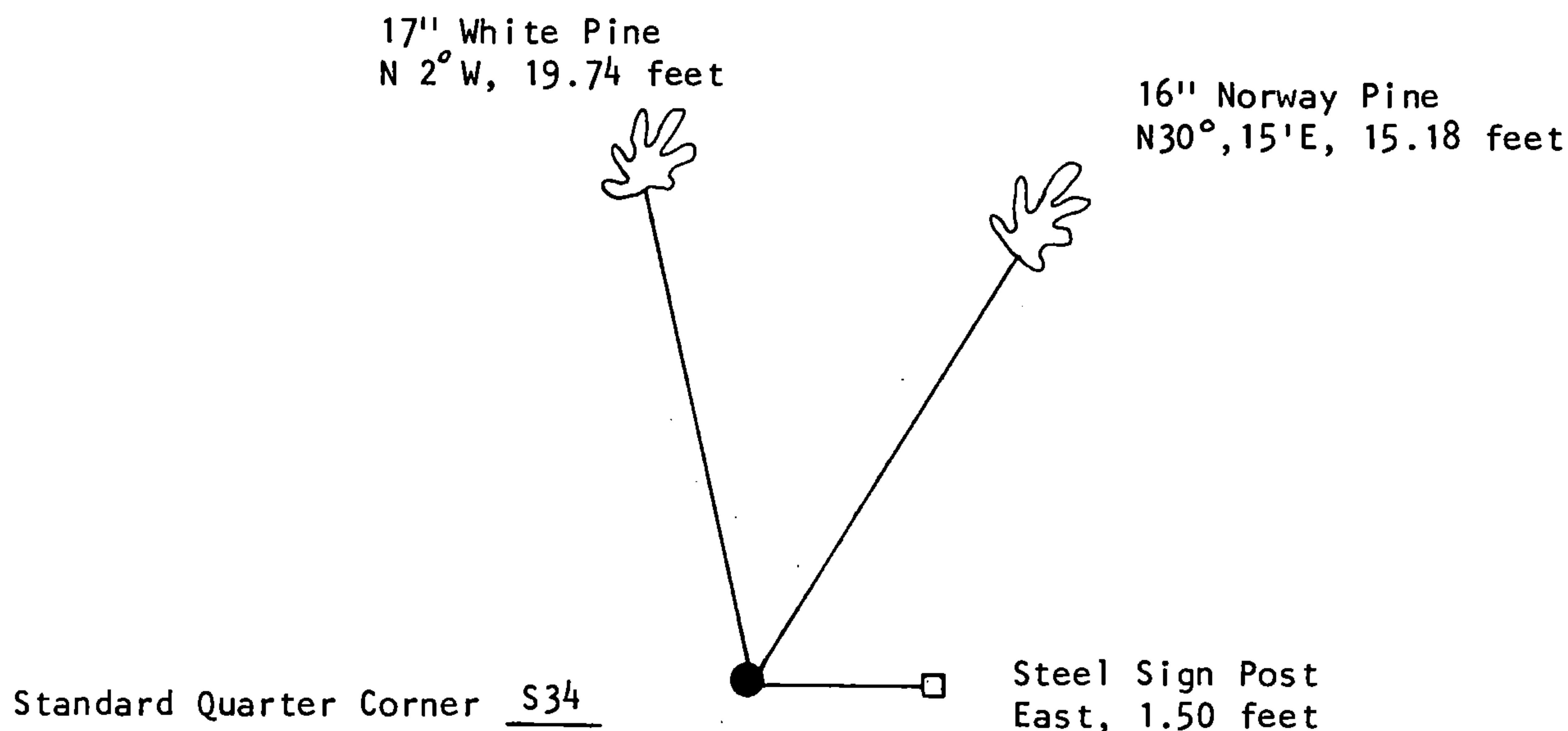
- (e) Describe any material discrepancy between the location of the corner as restored or reestablished and the location of that corner as previously restored or reestablished by distance and direction. Show the discrepancy on the plan view drawing under (d), above. Show the distances between the corner as previously restored or reestablished and (1) the corner as restored or reestablished, and (2) to at least 2 of the witness monuments shown on the drawing in (d), above.

See drawing below.

- (f) Was the corner restored through acceptance of (1) an obliterated evidence location, or, (2) a found perpetuated location?

Restored through acceptance of a found perpetuated location.

- (g&h) Was the corner reestablished through lost corner proportionate methods? If so, show the method, including the directions and distances to other public land survey corners used as evidence or used for proportioning in determining the corner location?



- (i) I, Gary L. Pisoni
(type or print name) certify that the corner location shown on this record was determined by me or under my direction and control and that this U.S. Public Land Survey Monument Record is correct and complete to the best of my knowledge and belief.

Gary L. Pisoni APRIL 7th 1989
Signature Date

Survey requested by; Ann Gordon 5/5/89
District Ranger Date