

CERTIFIED LAND CORNER RESTORATION

State of Wisconsin

County of Forest

ss.

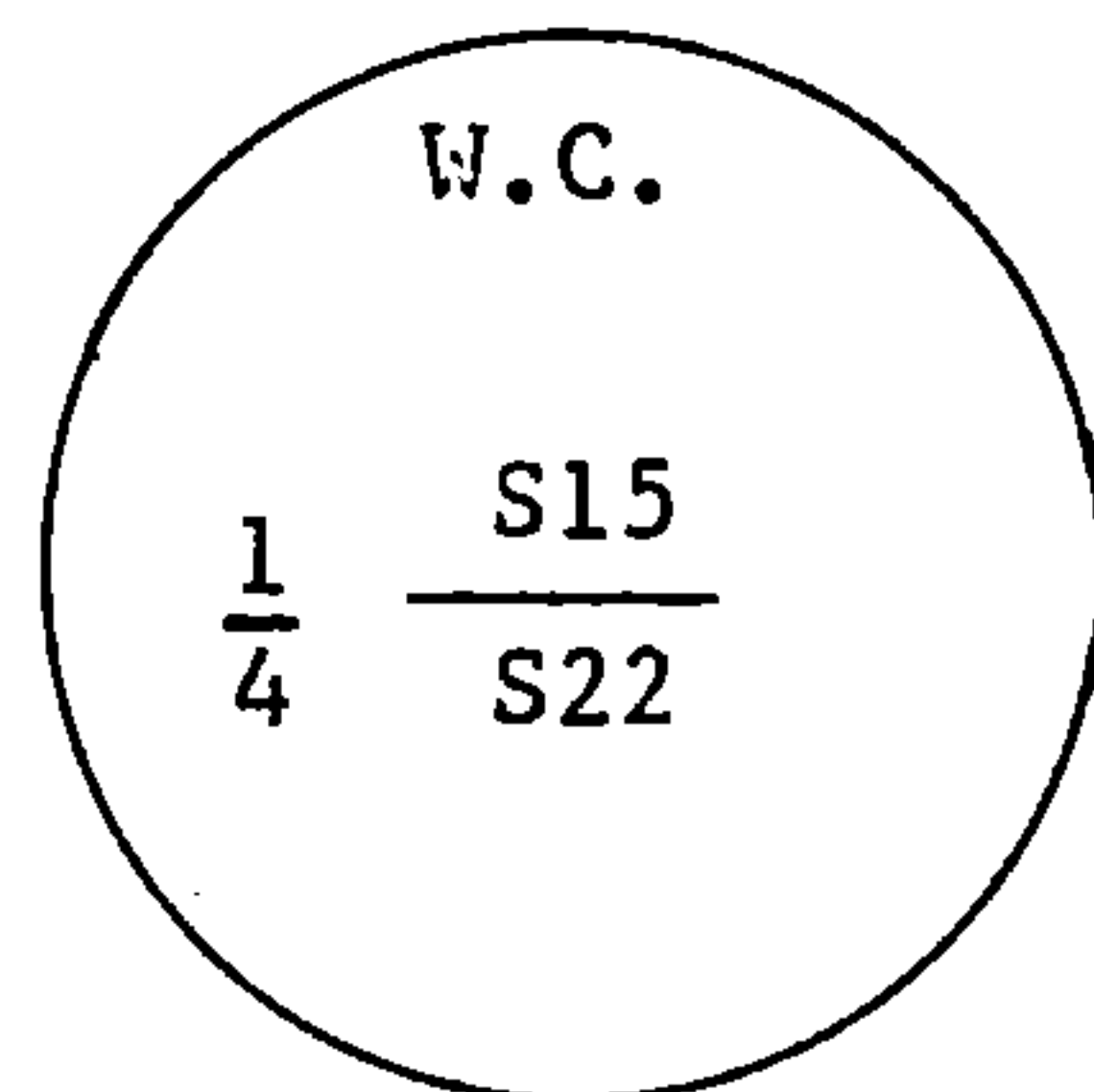
DOCUMENT NUMBER **99464**

I Jean F. Resvick, do hereby certify that on the 11th day of September, 1970, I found evidence of the South Quarter corner of Section 15 Township 41 North, Range 13 East, Fourth Principal Meridian, as described hereon; and that from this evidence I established a new monument and accessories as described hereon to perpetuate the original location of this corner:

Description of original monument and accessories and subsequent restorations:

Surveyed by Wm. E. Daugherty in 1865. Dependent Resurvey in 1942 by Guy R. Veal. At intersection of center lines of County road from South and East replaced 3" diameter wooden hub with a concrete monument, 12" long, 6" in diameter, 20" in ground, no marks. At a point N89°10'W a distance of 1.30 chains, set a concrete monument, 24" long, 6" in diameter, 22" in the ground, for witness to quarter corner, with brass cap stamped to identify it. From which a white pine 12", bears N71°45'E, 185 lks.
a white pine 10", bears S39 E, 61 lks.

Description of corner evidence found:

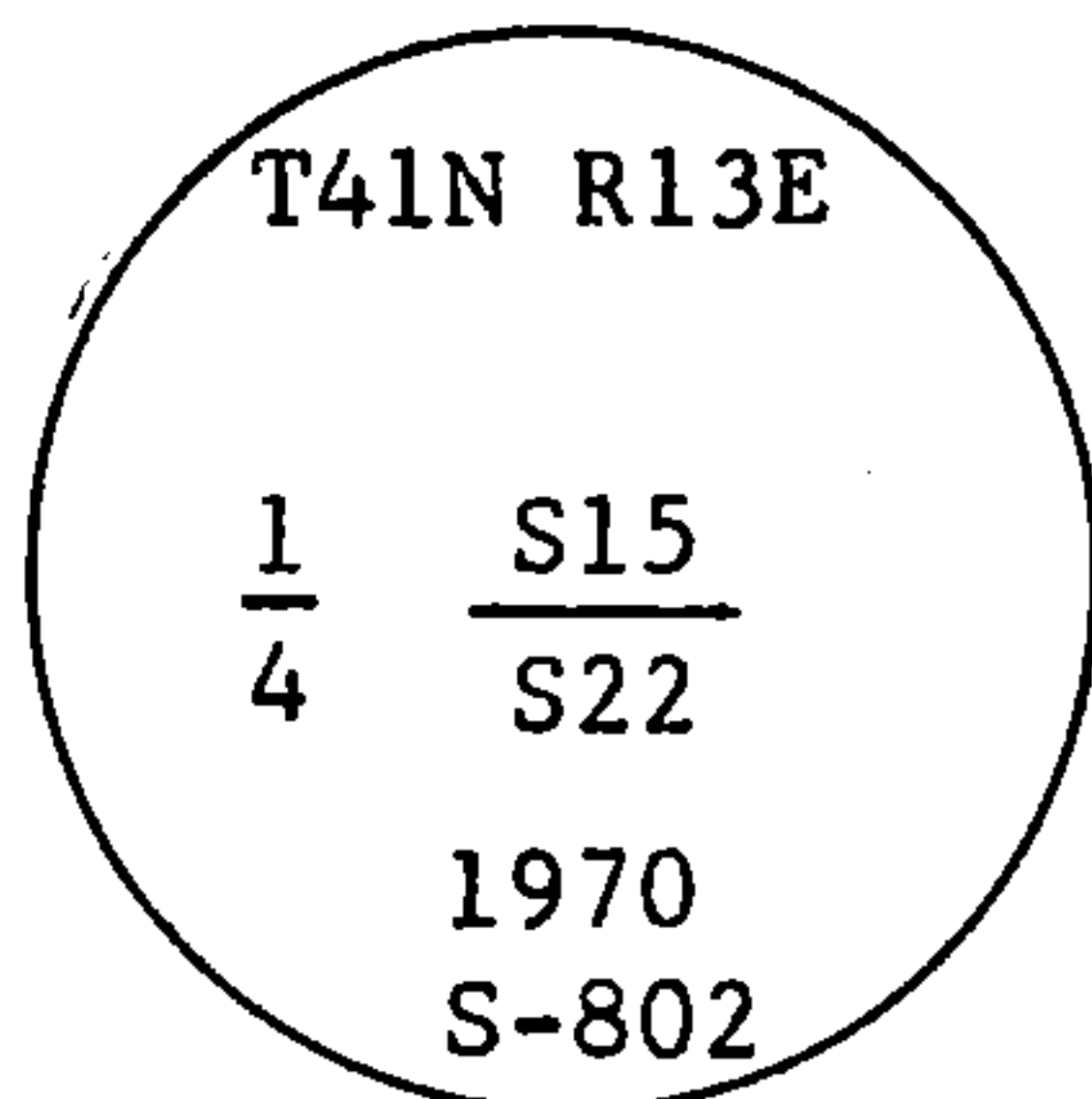


Found monument in road as described, frost had heaved monument to the surface. Witness corner monument found stamped.

From which a white pine 14", bears S39E, 40.05 feet

Description of monument and accessories I established to perpetuate the original location of this corner:

Replaced cone. monument in road intersection with a 6" diameter conc. Monument, 30" long, 1' below the surface, with brass cap marked.

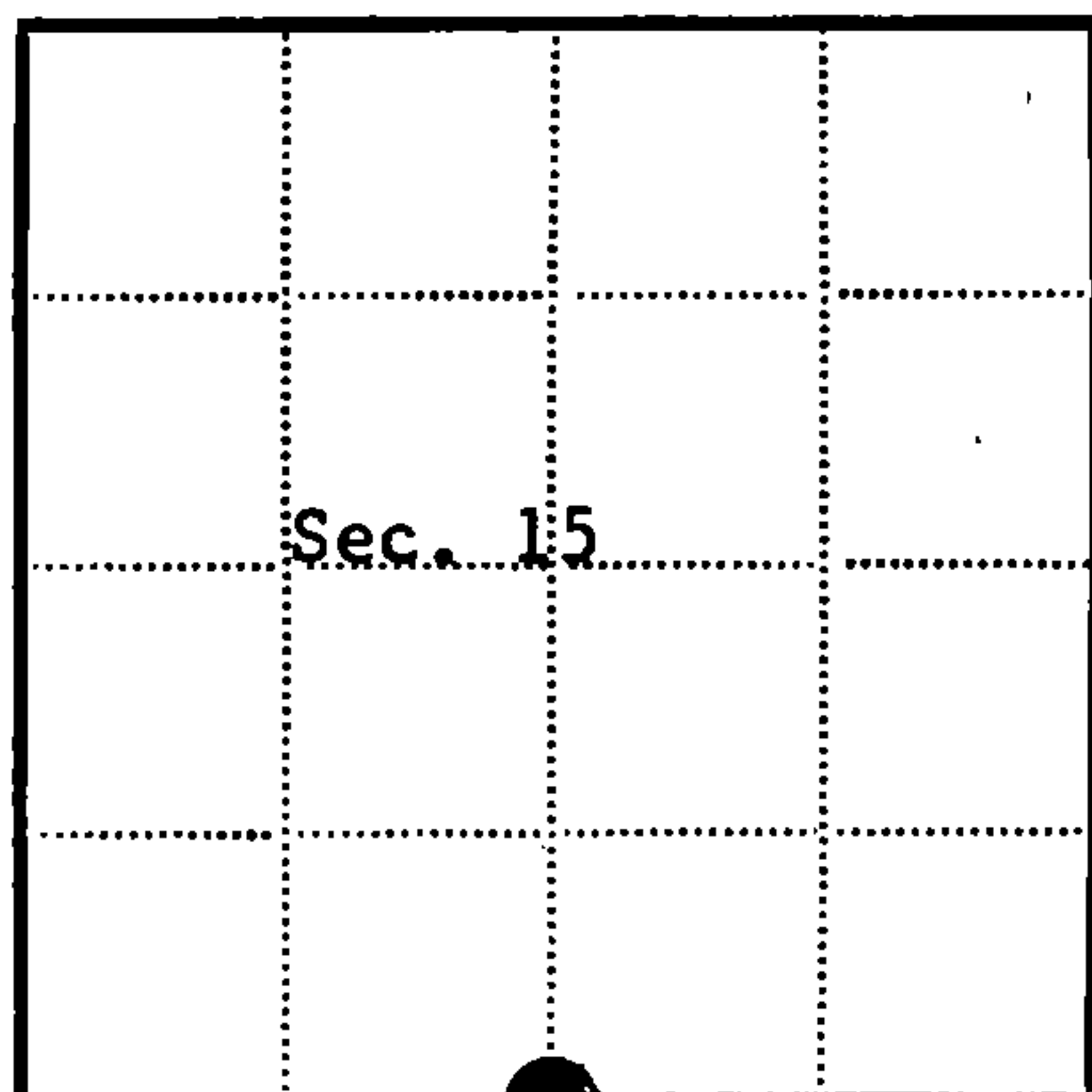


From which the following bear:

Red pine 10, bears S30E, 82.64 feet

Wisconsin Michigan Power Co. pole number N70-1044, bears N76E, 93.14 ft.

Set 1942 conc. monument along side of, on the west of, the new monument.



● = Corner monument restored

□ =

Resident witnesses

Dated at Rhineland Wisconsin, this 11th day of September, 1970.

Signature Jean F. Resvick Title Cadastral Surveyor
(County Surveyor, Registered Land Surveyor, or other duly authorized official)

Surveyors Registration No. S-802

Office of Register of Deeds Forest County of Forest

I hereby certify that the within instrument was filed in this office for record on the 16th day of March, 1971, and was filed in Book No. 1 Page No. N-15 of County Records.

Signature Engine Stetson Title Register of Deeds

Township 41 North, Range 13 East, Section 15, Index No. N-15, Page No. 44113150020



N 15