

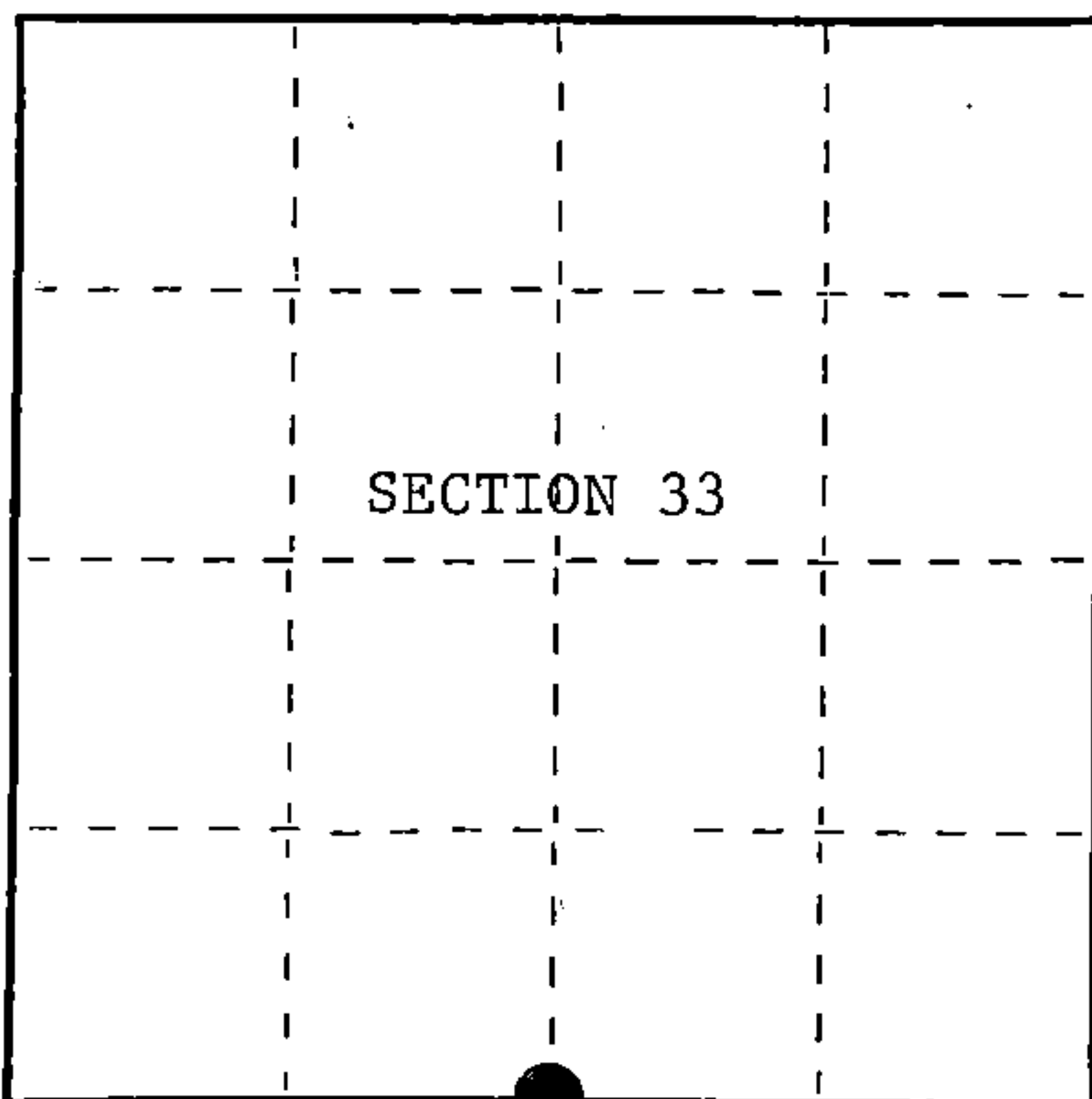
U.S. PUBLIC LAND SURVEY MONUMENT RECORD

Index No. Z - 11

State of Wisconsin }
County of Forest } ss.

I, William B. Cochrane, do hereby certify that on the 30th day of June, 1987 I found evidence of the South Quarter corner of Section 33 Township 40 North, Range 14 East, Fourth Principal Meridian, as described hereon; and that from this evidence I established a new monument and accessories as described hereon to perpetuate the original location of this corner.

Resident witnesses:



○ = Corner monument restored.

History of original corner establishment:

Original Government Survey in 1858 by Alfred Millard

Dependent Resurvey in 1945 by Hugh Crawford.

Corner restored on May 29th, 1974, by William B. Cochrane, a Registered Land Surveyor with the U.S. Forest Service. See Certified Land Corner Restoration Certificate #108557, filed in the Registrar of Deeds Office, in the Forest County Courthouse.

Description of corner evidence found:

Found the monument as described and in place, from which the following bear;

W. Pine	18"	N 3°W	44.98 feet
Cedar	10"	S 13°E	49.50 feet
Steel Sign Post		North	0.50 feet

Description of monument and accessories I established to perpetuate the original location of this corner.

None

Dated at Hiles, Wis., this 4th day of January, 1988.

Signature: William B. Cochrane Title: Land Surveyor Registration No. S-1107
(County Surveyor, Registered Land Surveyor, or other duly authorized official)

Office of Register of Deeds, County of Forest, I hereby certify that the within instrument was filed in this office for record on the 18th day of March, 1988 at 12:50'clock P. M.

Paul Aschenbrenner
(Register of Deeds)

By Deputy

FORM NO. 985-A

H.C. Miller Company

Stock No. 26273

DOCUMENT NUMBER 134861

44014330020

(e) Describe any material discrepancy between the location of the corner as restored or reestablished and the location of that corner as previously restored or reestablished by distance and direction. Show the discrepancy on the plan view drawing under (d), above. Show the distances between the corner as previously restored or reestablished and (1) the corner as restored or reestablished, and (2) to at least 2 of the witness monuments shown on the drawing in (d), above.

See drawing below

(f) Was the corner restored through acceptance of (1) an obliterated evidence location, or, (2) a found perpetuated location?

Restored through acceptance of a found perpetuated location.

(g&h) Was the corner reestablished through lost corner proportionate methods? If so, show the method, including the directions and distances to other public land survey corners used as evidence or used for proportioning in determining the corner location?

18" W. Pine
N 3°W, 44.98 feet



Steel Sign Post
North, 0.50 feet

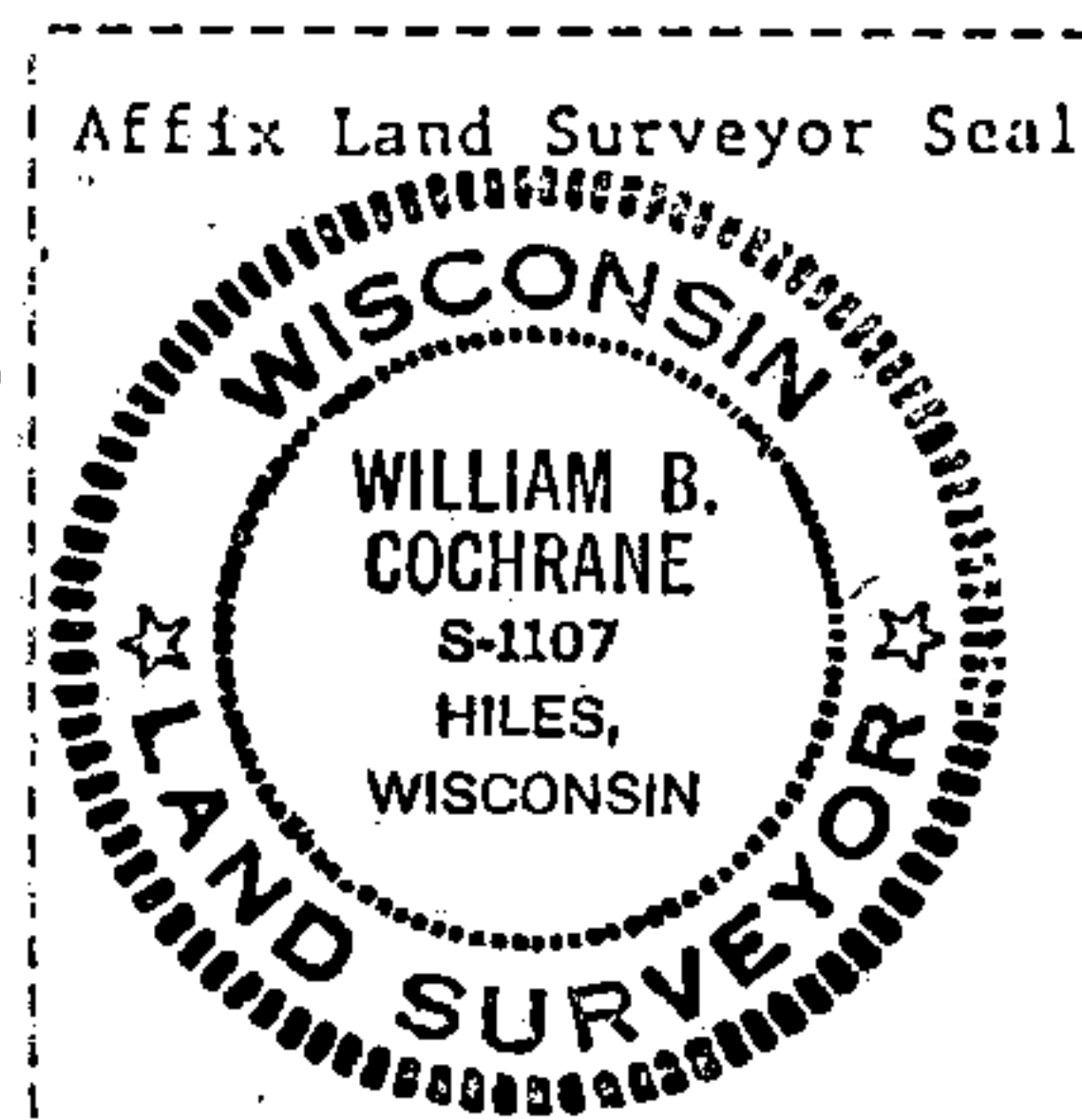


Quarter Corner

S33
S4

T40N
T39N

10" Cedar
S13°E, 49.50 feet



(i) I, William B. Cochrane
(type or print name) certify that the corner location shown on this record was determined by me or under my direction and control and that this U.S. Public Land Survey Monument Record is correct and complete to the best of my knowledge and belief.

William B. Cochrane
Signature

Jan. 12, 1988
Date

Survey requested by:

Edward Berger
District Ranger

3-8-88
Date

U.S. PUBLIC LAND SURVEY MONUMENT RECORD

Index No. A - 11

State of Wisconsin }
County of Forest } ss.

I, William B. Cochran, do hereby
certify that on the 30th day
of June, 1987, I found
evidence of the North Quarter
corner of Section 4
Township 39, North, Range
14 East, Fourth Principal Meridian,
as described hereon; and that from this evidence
I established a new monument and accessories
as described hereon to perpetuate the original
location of this corner.

Resident witnesses:

History of original corner establishment:
Original Government Survey in 1858 by Alfred Millard.

Dependent Resurvey in 1945 by Hugh Crawford.

Corner restored on May 29th, 1974, by William B. Cochran, a Registered Land Surveyor with the U.S. Forest Service. See Certified Land Corner Restoration Certificate #108557, filed in the Registrar of Deeds office, in the Forest County Courthouse.

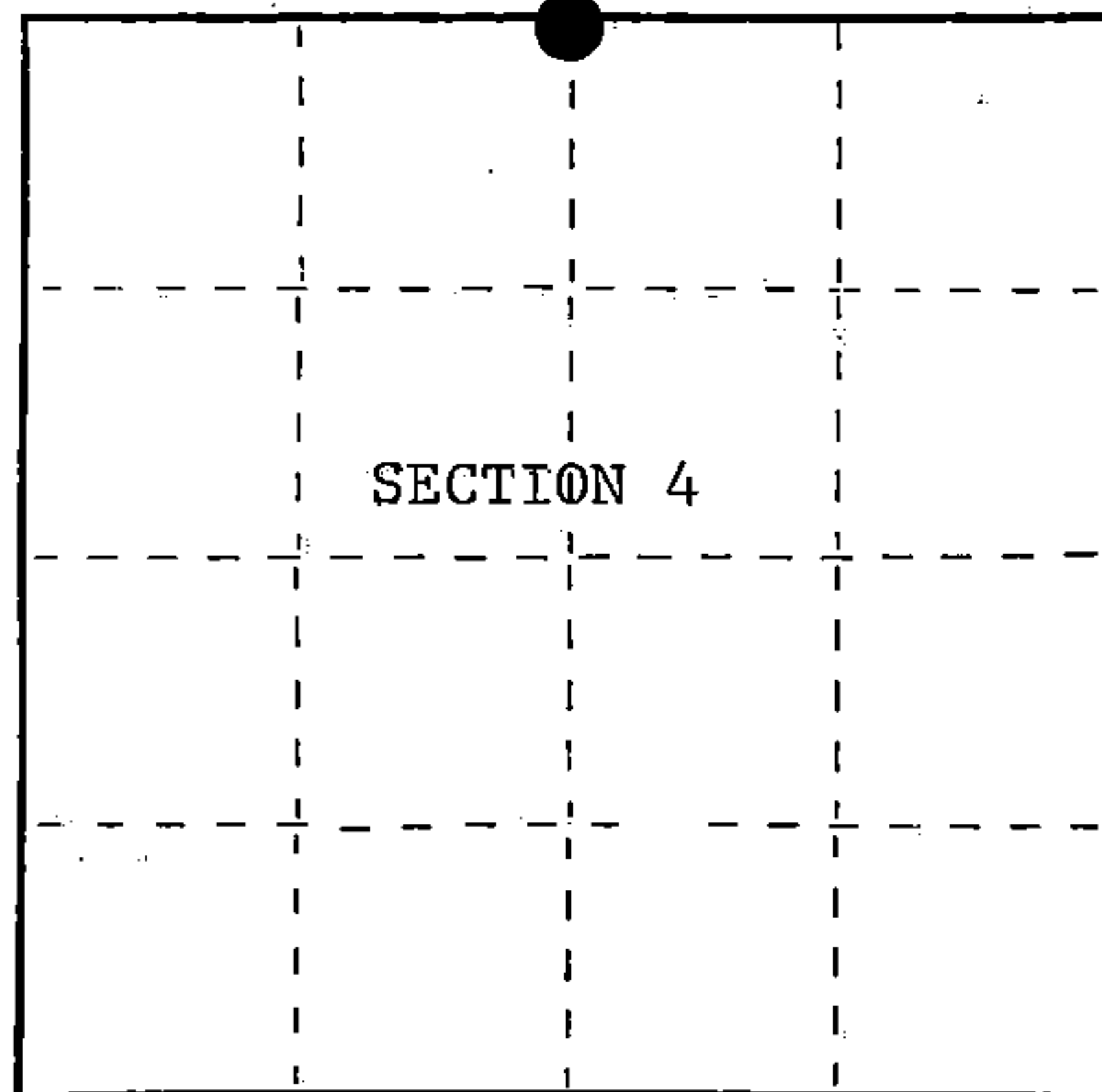
Description of corner evidence found:

Found monument as described and in place, from which the following bear;

W. Pine	18"	N 3°W	44.98 feet
Cedar	10"	S13°E	49.50 feet
Steel Sign Post		North	0.50 feet

Description of monument and accessories I established to perpetuate the original location of this corner.

None



○ = Corner monument restored.

Dated at Hiles, Wis., this 4th day of January, 1988

Signature William B. Cochran Title Land Surveyor Registration No. S-1107
(County Surveyor, Registered Land Surveyor, or other duly authorized official)

Office of Register of Deeds, County of Forest, I hereby certify that the within
instrument was filed in this office for record on the 18th day of March, 1988
at 12:50 o'clock P. M.

Paul Aschenbrenner
(Register of Deeds)

By.....Deputy

FORM NO. 985-A

H.C. Miller Company
Surveyors Wisconsin

Stock No. 26273

DOCUMENT NUMBER **134834**

44014330020

- (a) Describe any material discrepancy between the location of the corner as restored or reestablished and the location of that corner as previously restored or reestablished by distance and direction. Show the discrepancy on the plan view drawing under (d), above. Show the distances between the corner as previously restored or reestablished and (1) the corner as restored or reestablished, and (2) to at least 2 of the witness monuments shown on the drawing in (d), above.

See drawing below.

- (f) Was the corner restored through acceptance of (1) an obliterated evidence location, or, (2) a found perpetuated location?

Restored through acceptance of a found perpetuated location.

- (g&h) Was the corner reestablished through lost corner proportionate methods? If so, show the method, including the directions and distances to other public land survey corners used as evidence or used for proportioning in determining the corner location?

18" W. Pine
N 3°W, 44.98 feet



Steel Sign Post
North, 0.50 feet




Quarter Corner

S33
S4

T40N
T39N

10" Cedar
S13°E, 49.50 feet



- (i) I, William B. Cochrane
(type or print name) certify that the corner location shown on this record was determined by me or under my direction and control and that this U.S. Public Land Survey Monument Record is correct and complete to the best of my knowledge and belief.

William B. Cochrane
Signature

Jan. 12, 1988
Date

Survey requested by:

Edward [Signature]
District Ranger

3-8-88
Date

CERTIFIED LAND CORNER RESTORATION

State of Wisconsin }
County of Forest } ss.

I William B. Cochrane, do hereby certify that on the 29th day of May, 1974, I found evidence of the North Quarter corner of Section 4 Township 39 North, Range 14 East, Fourth Principal Meridian, as described hereon; and that from this evidence I established a new monument and accessories as described hereon to perpetuate the original location of this corner:

Description of original monument and accessories and subsequent restorations:

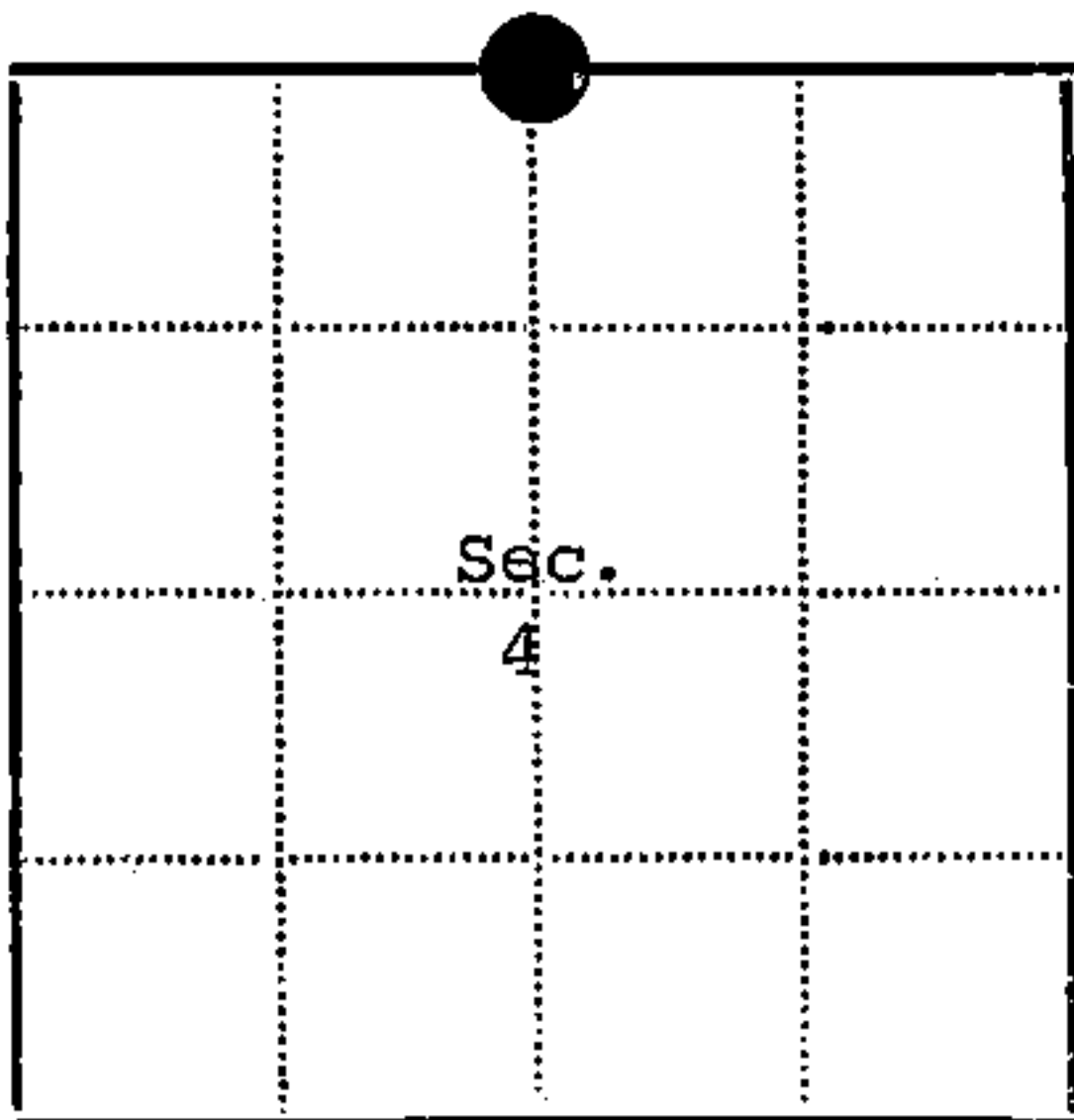
Surveyed in 1858 by Alfred Millard
Dependent resurvey by H.B. Crawford in 1945.
At proportionate distance set a concrete monument, 24 ins. long, 6 ins. in diameter, 20 ins. in the ground with a brass cap marked: 1/4, S4, S33, 1945
From which the following bear:
White Pine, 4", N26° 30'E, 33.5 lks.
Cedar, 4", S13°E, 75 lks.

Description of corner evidence found:

Found the monument as described above and in place.
White Pine, 6", dead, bears N28°E, 33.5 lks.
Cedar, 8", bears S13°E, 74.5 lks.

Description of monument and accessories I established to perpetuate the location of this corner:

Blazed and scribed the following new bearing tree:
White Pine, 16", N3°W, 44.98 ft.
Set a steel sign post North of the monument, 0.50 ft.



● - Corner monument restored
□ -

Resident witnesses.....

Dated at Three Lakes, Wisconsin, this 24th day of December, 1975.

Signature William B. Cochrane Title Surveying Technician
(County Surveyor, Registered Land Surveyor, or other duly authorized official)

Surveyors Registration No. S-1107 DOCUMENT NUMBER 108557

Office of Register of Deeds County of Forest

I hereby certify that the within instrument was filed in this office for record on the 14th day of January, 1976, and was filed in Book No. Page No. of County Records.

Signature Eugene Stutzman Title Register of Deeds

Township 39 North, Range 14 East, Section 4, Index No. A-11, Page No.

44014330020

11