

Stock No. 26273

DOCUMENT NUMBER

140474

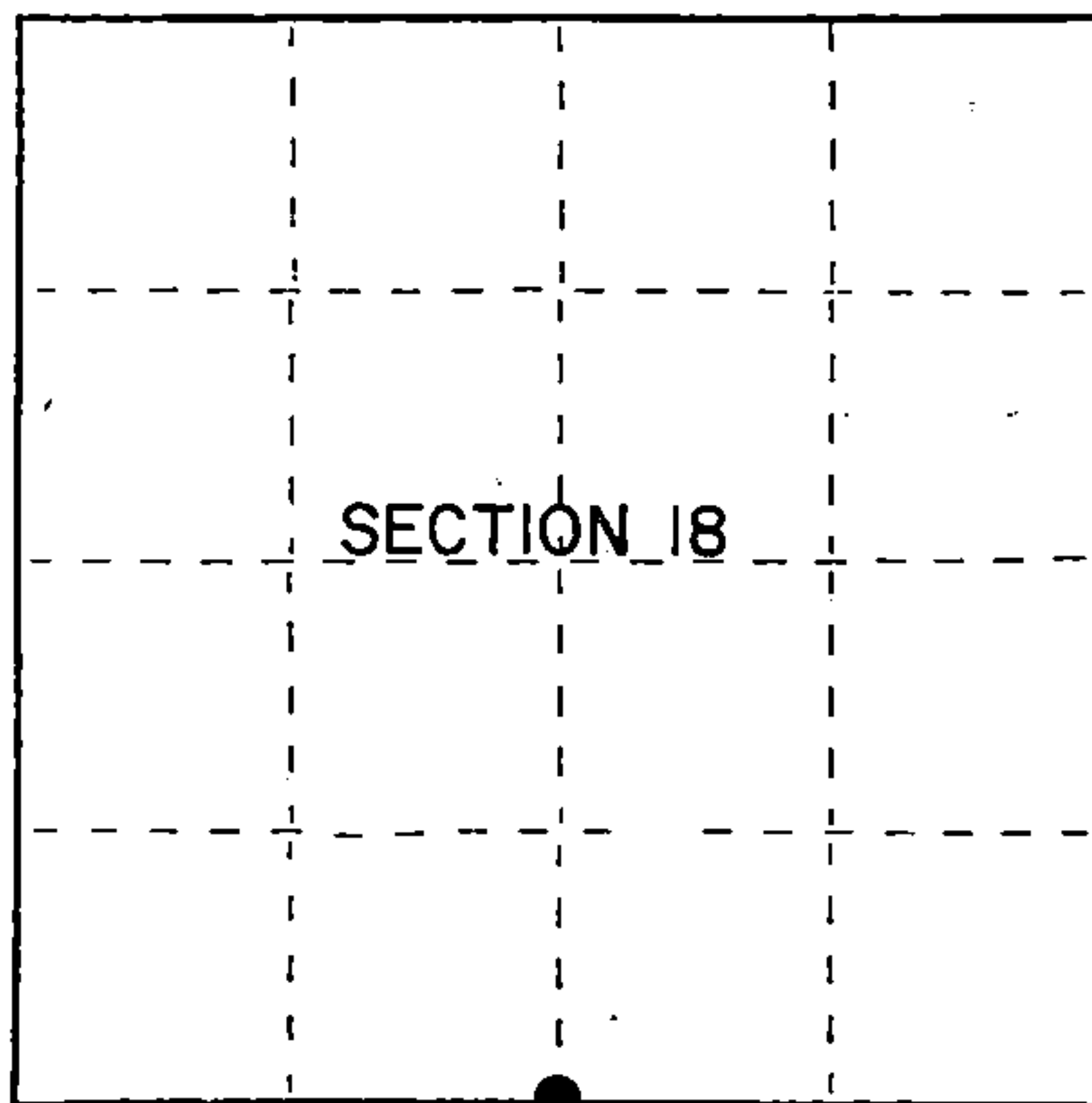
U.S. PUBLIC LAND SURVEY MONUMENT RECORD

Index No. N-3

State of Wisconsin }
 County of Forest } ss.

I, Gary L. Pisoni, do hereby
 certify that on the 6th day
 of September, 1989, I found
 evidence of the South quarter
 corner of Section 18
 Township 40 North, Range
 14 East, Fourth Principal Meridian,
 as described hereon; and that from this evidence
 I established a new monument and accessories
 as described hereon to perpetuate the original
 location of this corner.

Resident witnesses:



● = Corner monument restored.

History of original corner establishment:

Original Government Survey in 1865 by William E. Daugherty.

In 1970-71, Jean F. Resvick, Land Surveyor for the U.S.F.S., restored this corner position with a 2" inside diameter by 5' long concrete filled galvanized iron pipe capped with a 3" diameter brass tablet. Corner restored from remains of original bearing trees recovered by BLM in 1950. Resvick found the remains of a hub set by the BLM for the corner position and set the above monument. Bearing references from 1950: Yellow Birch 12" N 74°E 31.4 feet
 Maple 15" S 23°E 39.9 feet

Description of corner evidence found:

Found the monument as described above, from which the following bear:

Red Maple	16"	S 23°E	39.81 feet
Steel sign post		S 40°W	1.2 feet

Description of monument and accessories I established to perpetuate the original location of this corner.

Blazed and scribed the following new bearing trees: (Measurements are taken to a nail in the side of tree)

Red Maple	7"	S 40°W	18.95 feet
Sugar Maple	6"	N 06°W	22.52 feet

Dated at Iron River, MI, Wis., this 9th day of December, 1989.

Signature Gary L. Pisoni Title Land Surveyor Registration No S-1634
 (County Surveyor, Registered Land Surveyor, or other duly authorized official)

Office of Register of Deeds, County of Forest I hereby certify that the within
 instrument was filed in this office for record on the 20th day of September, 1990
 at 10:45 o'clock A M.

(Register of Deeds)

By Shirley C. Little Deputy

44014180020


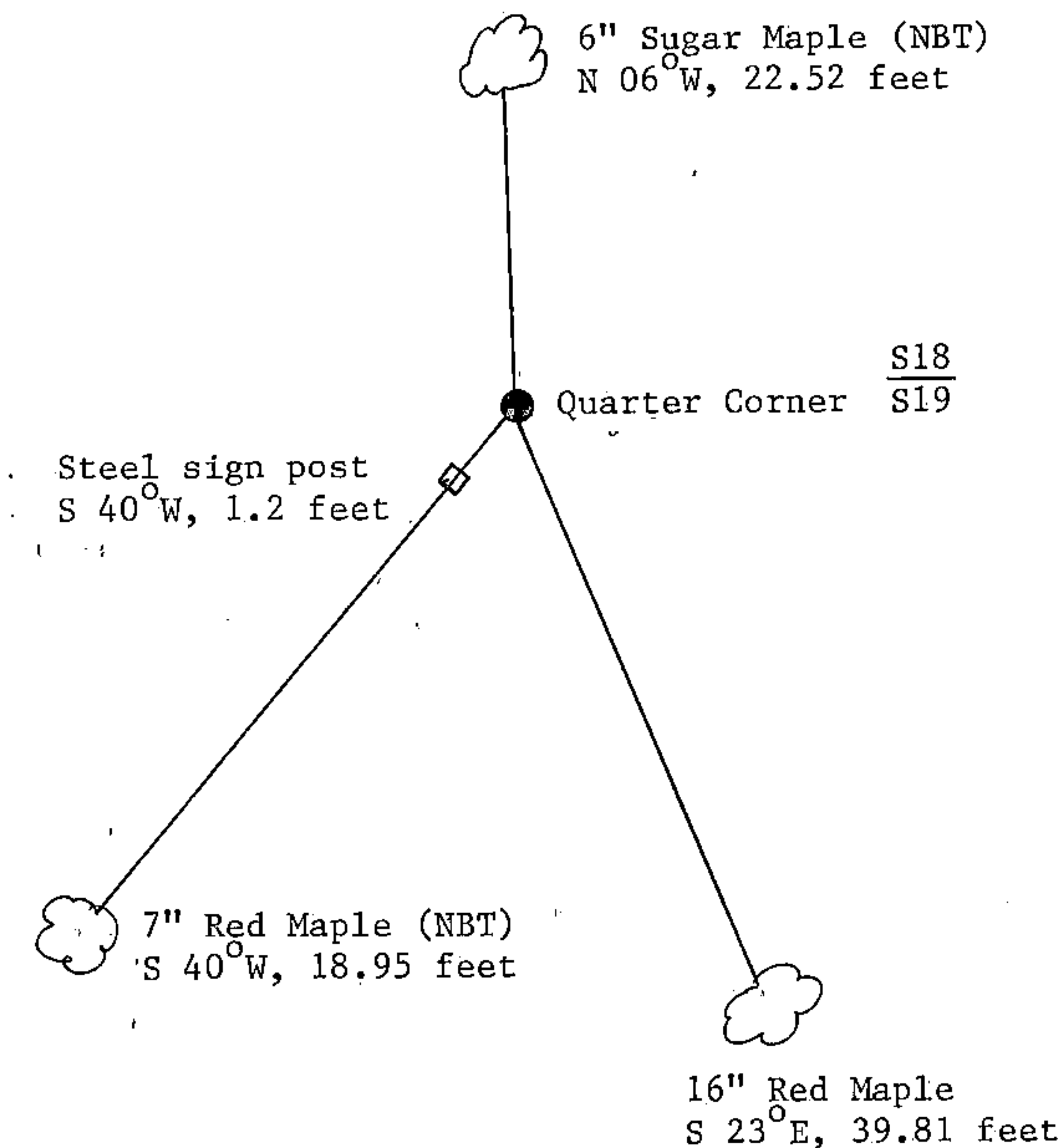
- (e) Describe any material discrepancy between the location of the corner as restored or reestablished and the location of that corner as previously restored or reestablished by distance and direction. Show the discrepancy on the plan view drawing under (d), above. Show the distances between the corner as previously restored or reestablished and (1) the corner as restored or reestablished, and (2) to at least 2 of the witness monuments shown on the drawing in (d), above.

See drawing below

- (f) Was the corner restored through acceptance of (1) an obliterated evidence location, or, (2) a found perpetuated location?

Restored through acceptance of a found perpetuated location.

- (g&h) Was the corner reestablished through lost corner proportionate methods? If so, show the method, including the directions and distances to other public land survey corners used as evidence or used for proportioning in determining the corner location?



- (i) I, Gary L. Pisoni
(type or print name) certify that the corner location shown on this record was determined by me or under my direction and control and that this U.S. Public Land Survey Monument Record is correct and complete to the best of my knowledge and belief.

Signature

Date

Survey requested by;

District Ranger

Date