

CERTIFIED LAND CORNER RESTORATION

State of Wisconsin }
County of Forest } ss.

I JAMES D. REIN, do hereby certify that on the 8th day of November, 1979, I found evidence of the reestablished the One-Quarter corner of Sections 35 and 36 Township 40 North, Range 13 East, Fourth Principal Meridian, as described hereon; and that from this evidence I established a new monument and accessories as described hereon to perpetuate the original location of this corner:

Description of original monument and accessories and subsequent restorations: Wood Post set by William E. Daugherty, Deputy Surveyor in March of 1865 witnessed by a 14" Sugar bearing N88°E, 19 lks. (12.54 feet) and by a 12" Birch bearing N17°W, 24 lks (15.84 feet)

Description of corner evidence found:

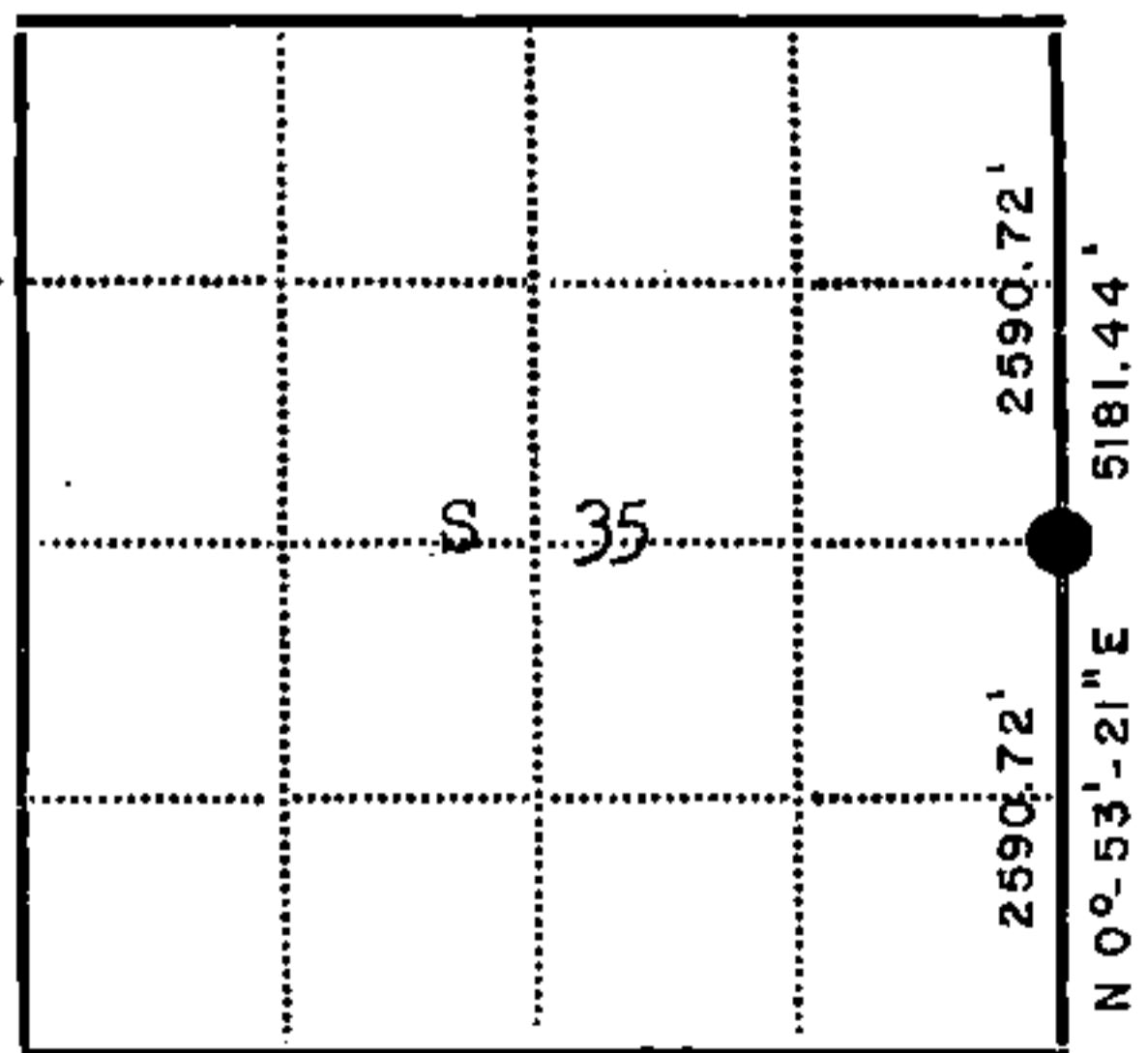

I found no acceptable evidence or testimony to determine the position for this corner beyond reasonable doubt. Thus, I established the corner position by single proportionate measurement between the two nearest section corners.

Description of monument and accessories I established to perpetuate the location of this corner:

At proportionate position I set a 2" x 30" iron pipe 24 inches in the ground, witnessed by the following new bearing trees:

- 15" Maple S54°W, 72.45 feet
- 14" Maple S20°E, 29.33 feet

Placed scribed cedar post adjacent to monument to witness corner position.



● - Corner monument restored
□ -

Resident witnesses, _____

Dated at Minocqua, Wisconsin, this 16th day of November, 1979.

Signature *James D. Rein* Title Reg. Land Surveyor
(County Surveyor, Registered Land Surveyor, or other duly authorized official)

Surveyors Registration No. S-1234 DOCUMENT NO. 117219

Office of Register of Deeds, County of Forest

I hereby certify that the within instrument was filed in this office for record on the 5th day of December, 1979, and was filed in Book No. _____ Page No. X 21 of County Records.

Signature *Eugene Statyns* Title Register of Deeds

Township 39 North, Range 13 East, Section 35, Index No. X 21, Page No. _____

U.S. PUBLIC LAND SURVEY MONUMENT RECORD

Index No. X-21

State of Wisconsin }
 County of Forest } ss.

I William B. Cochran, do hereby certify that on the 14th day of August, 1991, I found evidence of the West Quarter corner of Section 36 Township 40, North, Range 13 East, Fourth Principal Meridian, as described hereon; and that from this evidence I established a new monument and accessories as described hereon to perpetuate the original location of this corner.

Resident witnesses:

.....

History of original corner establishment:

Original Government Survey in 1865 by William E. Daugherty. North between Sections 35 and 36, at 40.00 chains, set Quarter Section Post, from which the following bear;

Sugar	14"	N88°E	14 lks.
Birch	-12"	N17°W	24 lks.

Description of corner evidence found:

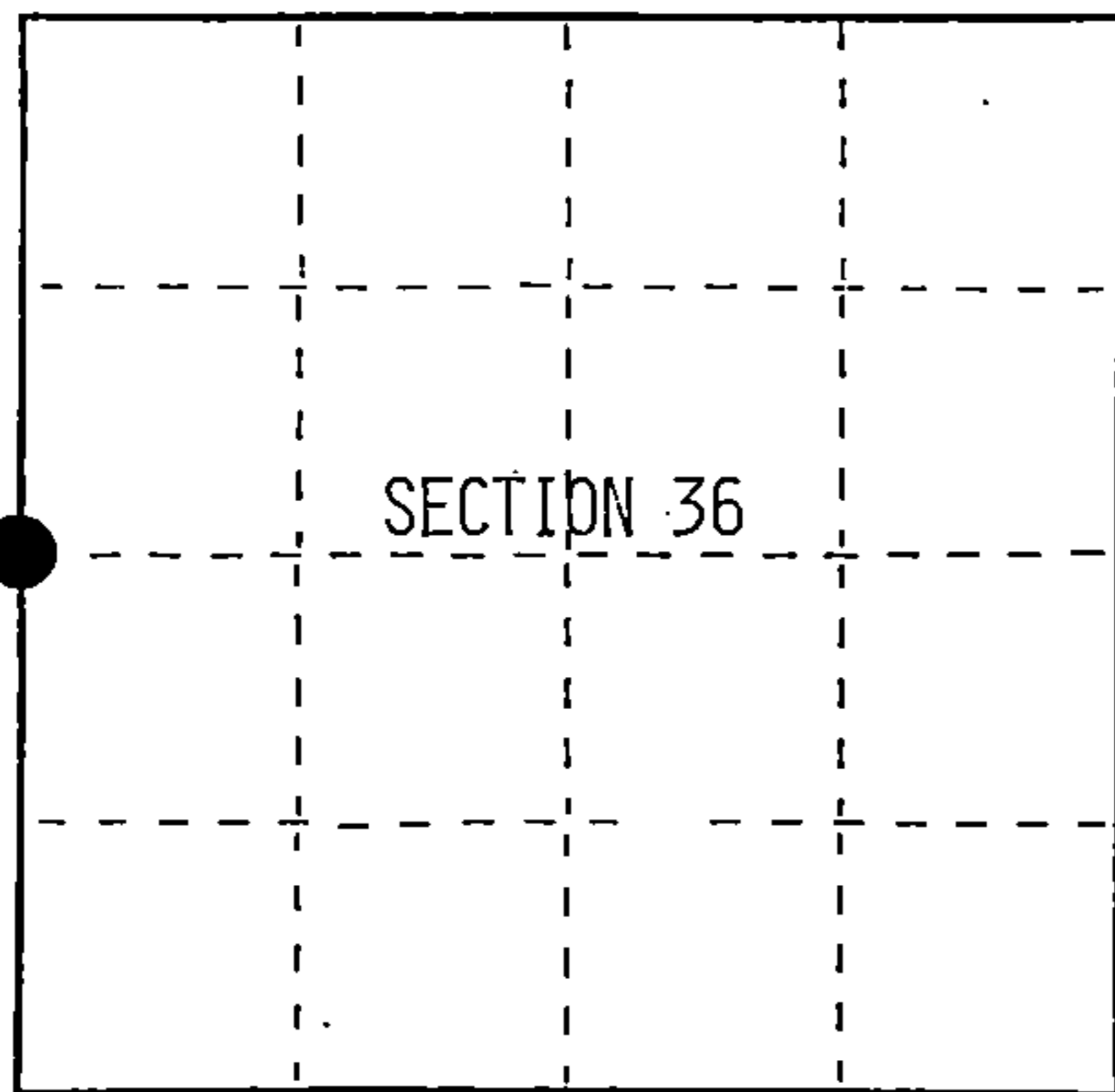
No evidence of the original corner was found.

I established the corner position at mid-point and on line between the Northwest and Southwest Section Corners of Section 36.

Description of monument and accessories I established to perpetuate the original location of this corner.

At the corner position, set a 2½ inch diameter aluminum pipe monument, 3 feet long, 2½ feet in the ground, with an aluminum cap stamped; T40N R13E, 1/4, S35, S36, 1991, S-1107. From which the following new blazed and scribed bearing trees bear;

Maple	12"	N78°E	13.43 feet
Maple	11"	S05°E	21.87 feet
Iron Pipe		S88°-36'-53"E	81.15 feet
Steel Sign Post		East	0.50 feet



○ = Corner monument restored.

Dated at Hiles, Wis., this 19th day of February, 1992

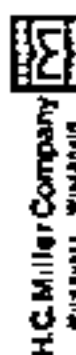
Signature William B. Cochran Title Land Surveyor Registration No. S-1107
 (County Surveyor, Registered Land Surveyor, or other duly authorized official)

Office of Register of Deeds, County of Forest, I hereby certify that the within instrument was filed in this office for record on the 3/rd day of August, 1992 at 10:15 o'clock A. M.

Paul Healey Brenner
 (Register of Deeds)

By.....Deputy

FORM NO. 985-A



Stock No. 26273
 DOCUMENT NUMBER
 145388

44013352000

