

CERTIFIED LAND CORNER RESTORATION

Index No. **A 19**

State of Wisconsin }
County of Forest } ss.

I, Jean F. Resvick, do hereby certify that on the 23rd day of June, 1964, I found evidence of the North quarter corner of Section 2 Township 39, North, Range 13 East, Fourth Principal Meridian, as described hereon; and that from this evidence I established a new monument and accessories as described hereon to perpetuate the original location of this corner.

Resident witnesses:

.....
.....
.....

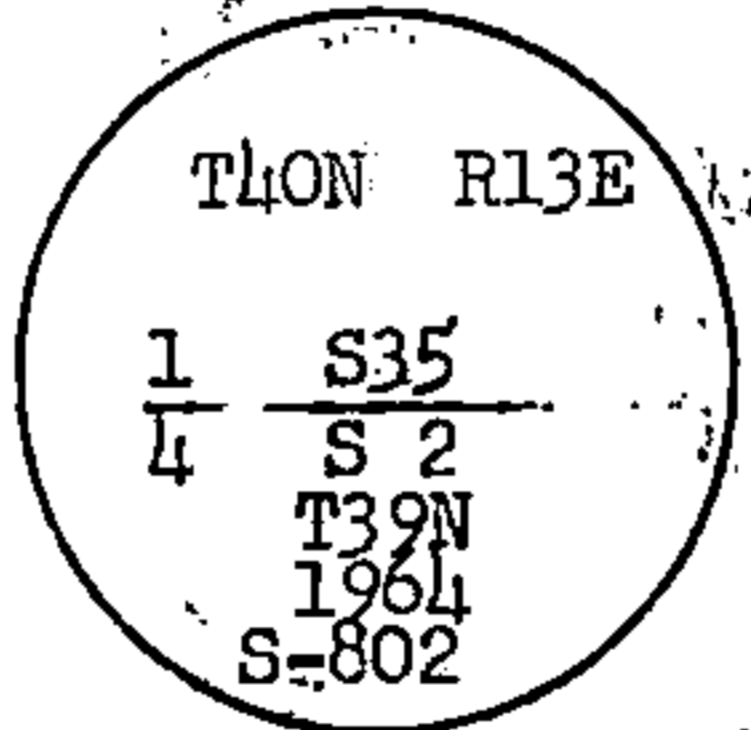
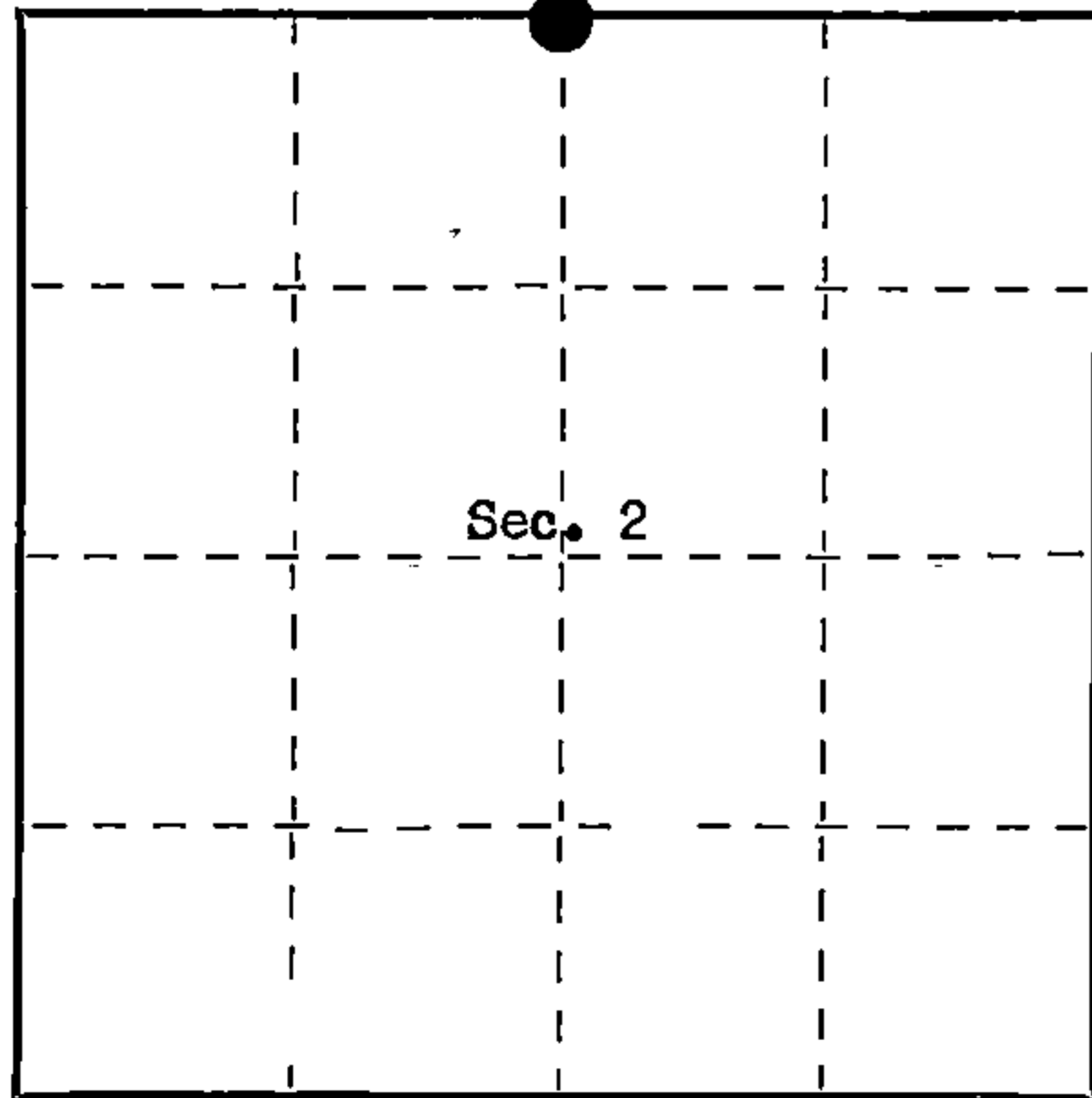
History of original corner establishment:

Surveyed in 1858
40.00 chains west between Sections 2 and 35, set post
Tamarack 10", N45°W, 18 links
Tamarack 10", West, 23 links

Description of corner evidence found:

Tamarack stump face blaze and scribing readable
Tamarack stump overgrowth and scribing readable
At a point S45°E, 11.88 feet from the first stump above the other stump bears west, 15.18 feet.

Description of monument and accessories I established to perpetuate the original location of this corner.
At the record bearing and distance from the two original bearing tree stumps, set 2-inch inside diameter, galvanized iron pipe, flanged at bottom, filled with concrete, with brass cap stamped:



T40N R13E from which the following new bearing trees bear:
Tamarack 5", S17°E, 14.26 feet (21.61 links)
Tamarack 6", N45°30'E, 28.90 feet (43.79 links)

Dated at Rhineland, Wis., this 8th day of July, 1964.

Signature Jean F. Resvick Title Cadastral Surveyor Registration No. S-802
(County Surveyor, Registered Land Surveyor, or other duly authorized official)

Office of Register of Deeds, County of Forest, I hereby certify that the within instrument was filed in this office for record on the 21 day of Oct., 1964 at 11 o'clock A. M. Doc.#89303 Vol. 1 Page A-19 CORNER RESTORATIONS

Anna Peterson 89303
(Register of Deeds)

By _____ Deputy

○ = Corner monument restored.

FORM 985 H. C. MILLER CO., MILWAUKEE

44013350020

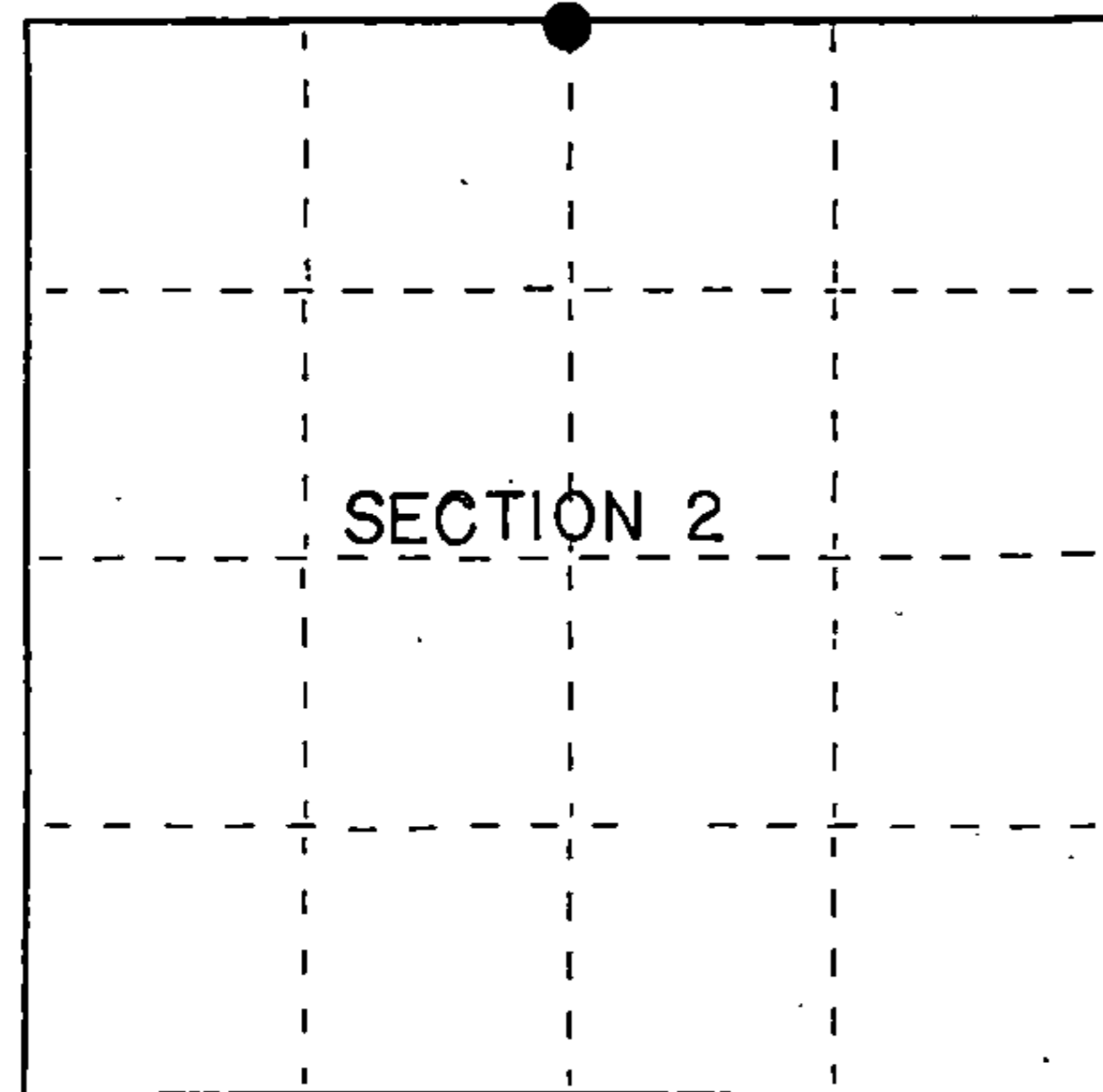
U.S. PUBLIC LAND SURVEY MONUMENT RECORD

Index No. A-19

State of Wisconsin }
County of Forest } ss.

I Gary L. Pisoni, do hereby certify that on the 22nd day of Jan, 1992, I found evidence of the North quarter corner of Section 2 Township 39, North, Range 13E, Fourth Principal Meridian, as described hereon; and that from this evidence I established a new monument and accessories as described hereon to perpetuate the original location of this corner.

Resident witnesses:



● = Corner monument restored.

History of original corner establishment:

Original Government Survey in 1858 by Alfred Millard.

In 1964, Jean Resvick, RLS with the U.S.F.S. restored the corner position at record bearing and distance from the two original bearing tree stumps. Set a 2 inch diameter galvanized iron pipe with a brass cap stamped as follows: T40N, R13E, 1/4, S-35, S-2, T39N, 1964, S-802, from which the following new blazed and scribed bearing trees bear:

Tamarack	5"	S 17°E	14.26 feet
Tamarack	6"	N 45°30'E	28.90 feet

Description of corner evidence found:

Found monument as described above from which the following bear:

Tamarack	9"	S 18°E	14.26 feet
Tamarack	10"	N 45°E	28.90 feet
Wood Sign Post		N 78°E	0.70 feet

Description of monument and accessories I established to perpetuate the original location of this corner.

Blazed and scribed the following new bearing tree: (Measurement taken to nail in side of tree)

Tamarack	7"	S 60°W	24.28 feet
Steel sign post		N 17°W	0.70 feet

Dated at Iron River, Wis., this 17th day of June, 1992

Signature Gary L. Pisoni Title Land Surveyor Registration No. S-1634
(County Surveyor, Registered Land Surveyor, or other duly authorized official)

Office of Register of Deeds, County of Forest, I hereby certify that the within instrument was filed in this office for record on the 10th day of March, 1993 at 10:45 o'clock A. M.

Paul Aschenbrenner
(Register of Deeds)

By..... Deputy

FORM NO. 985-A

H.C. Miller Company

Stock No. 26273

146895

44013350020

