

U.S. PUBLIC LAND SURVEY MONUMENT RECORD

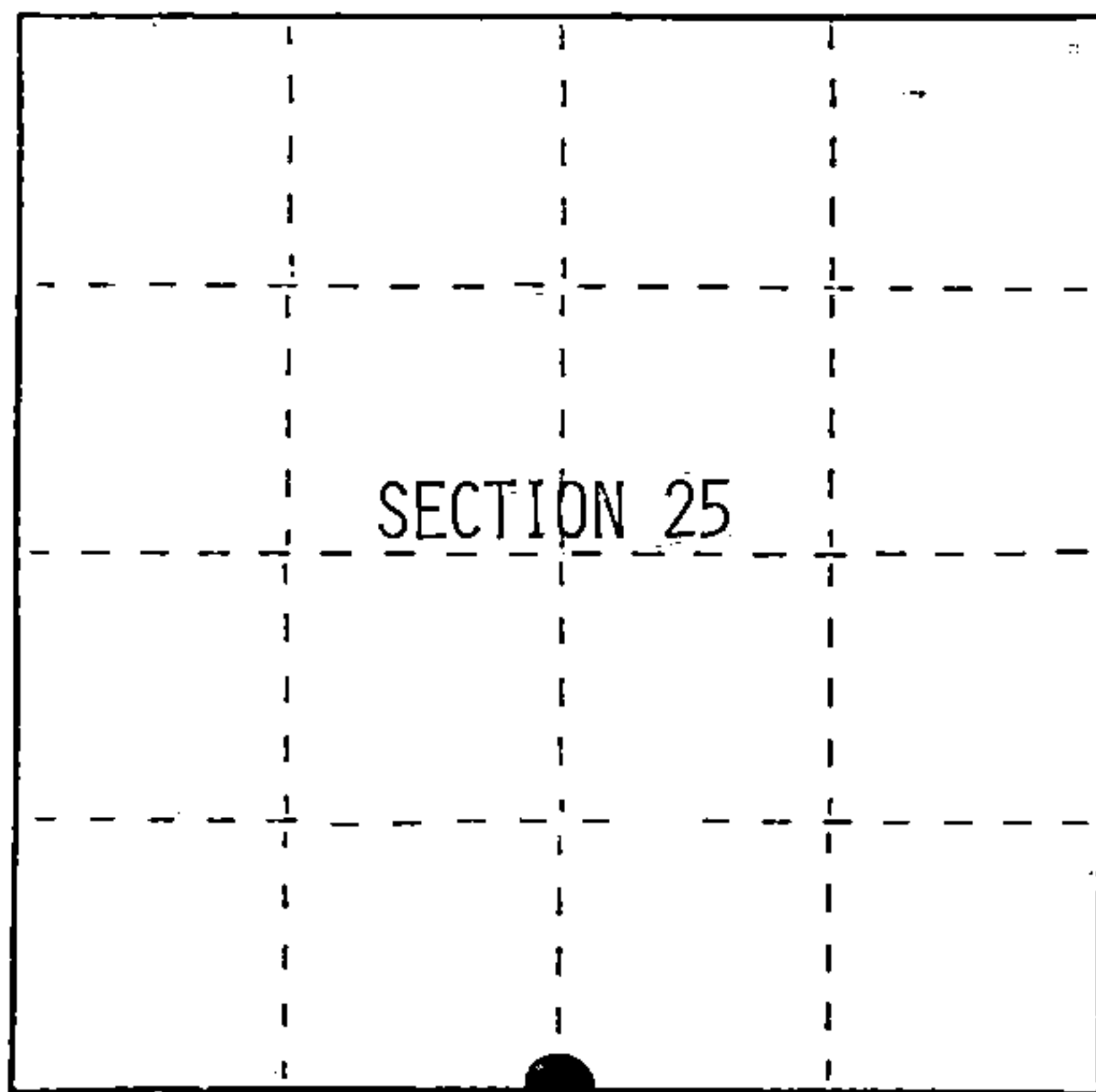
Index No. V-23

State of Wisconsin }
County of Forest } ss.

I, William B. Cochrane, do hereby certify that on the 29th day of August, 1991, I found evidence of the South Quarter corner of Section 25 Township 40 North, Range 13 East, Fourth Principal Meridian, as described hereon; and that from this evidence I established a new monument and accessories as described hereon to perpetuate the original location of this corner.

Resident witnesses:

.....
.....
.....



● = Corner monument restored.

History of original corner establishment:

Original Government Survey in 1865 by William E. Daugherty. West corrected between Sections 25 and 36, at 40.21 chains, set Quarter Section Post, from which the following bear;

Sugar	12"	S46°E	43 lks.
Sugar	14"	N58°W	65 lks.

Description of corner evidence found:

No corner evidence was recovered.

I re-established the corner position at mid-point and on line between the Southeast and Southwest Section Corners of Section 25.

Description of monument and accessories I established to perpetuate the original location of this corner.

At the corner position, set a 2½ inch diameter aluminum pipe monument, 3 feet long, 2½ feet in the ground, with an aluminum cap stamped; T40N R13E, 1/4, S25, S36, 1991, S-1107. From which the following new blazed and scribed bearing trees bear;

Aspen	9"	N66°E	9.26 feet
Aspen	5"	N60°W	11.25 feet
Set- Steel Sign Post		West	0.50 feet

Dated at Hiles, Wis., this 19th day of February, 1992


Signature *William B. Cochrane* Title Land Surveyor Registration No. S-1107
(County Surveyor, Registered Land Surveyor, or other duly authorized official)

Office of Register of Deeds, County of Forest, I hereby certify that the within instrument was filed in this office for record on the 31st day of August, 1992 at 10:15 o'clock A. M.

Paul Aschenbrenner
(Register of Deeds)

By.....Deputy

FORM NO. 985-A



Stock No. 26273
DOCUMENT NUMBER
145385

44013250020

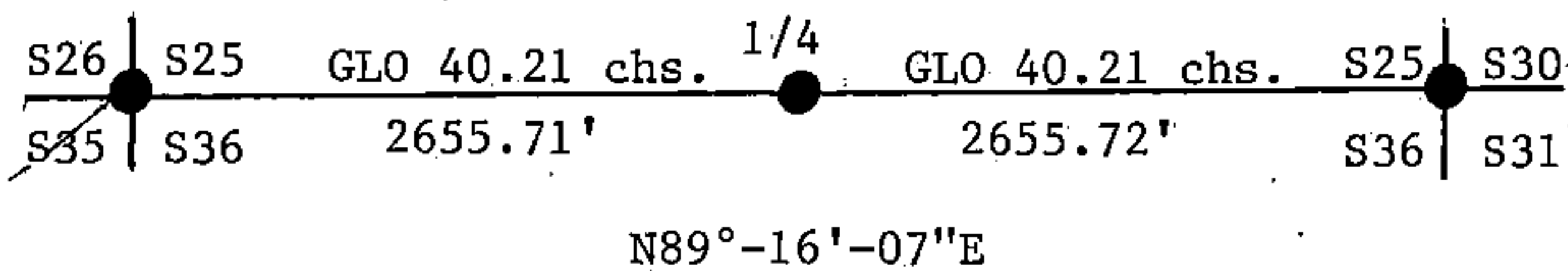
(e) Describe any material discrepancy between the location of the corner as restored or reestablished and the location of that corner as previously restored or reestablished by distance and direction. Show the discrepancy on the plan view drawing under (d), above. Show the distances between the corner as previously restored or reestablished and (1) the corner as restored or reestablished, and (2) to at least 2 of the witness monuments shown on the drawing in (d), above.

See drawing below.

(f) Was the corner restored through acceptance of (1) an obliterated evidence location, or, (2) a found perpetuated location?

(g&h) Was the corner reestablished through lost corner proportionate methods? If so, show the method, including the directions and distances to other public land survey corners used as evidence or used for proportioning in determining the corner location?

Re-established through lost corner proportionate methods.



5" Aspen (New BT)
N60°W, 11.25 feet

9" Aspen (New BT)
N66°E, 9.26 feet

Steel Sign Post
West, 0.50 feet

Quarter Corner $\frac{S25}{S36}$



(i) William B. Cochrane
 (type or print name) certify that the corner location shown on this record was determined by me or under my direction and control and that this U.S. Public Land Survey Monument Record is correct and complete to the best of my knowledge and belief.

William B. Cochrane Feb. 19, 1992
 Signature Date

Survey requested by; [Signature] _____
 District Ranger Date