

U.S. PUBLIC LAND SURVEY MONUMENT RECORD

Index No. N-21

State of Wisconsin }
 County of Forest } ss.

I, William B. Cochran, do hereby certify that on the 28th day of May, 1991, I found evidence of the Northwest Section corner of Section 24 Township 40, North, Range 13 East, Fourth Principal Meridian, as described hereon; and that from this evidence I established a new monument and accessories as described hereon to perpetuate the original location of this corner.

Resident witnesses:

History of original corner establishment:

Original Government Survey in 1865 by William E. Daugherty, North between Sections 23 and 24, at 80.00 chains, set Section Corner Post, from which the following bear;

Sugar	18"	N66°E	19.1ks.
Sugar	18"	S55°W	27 lks.

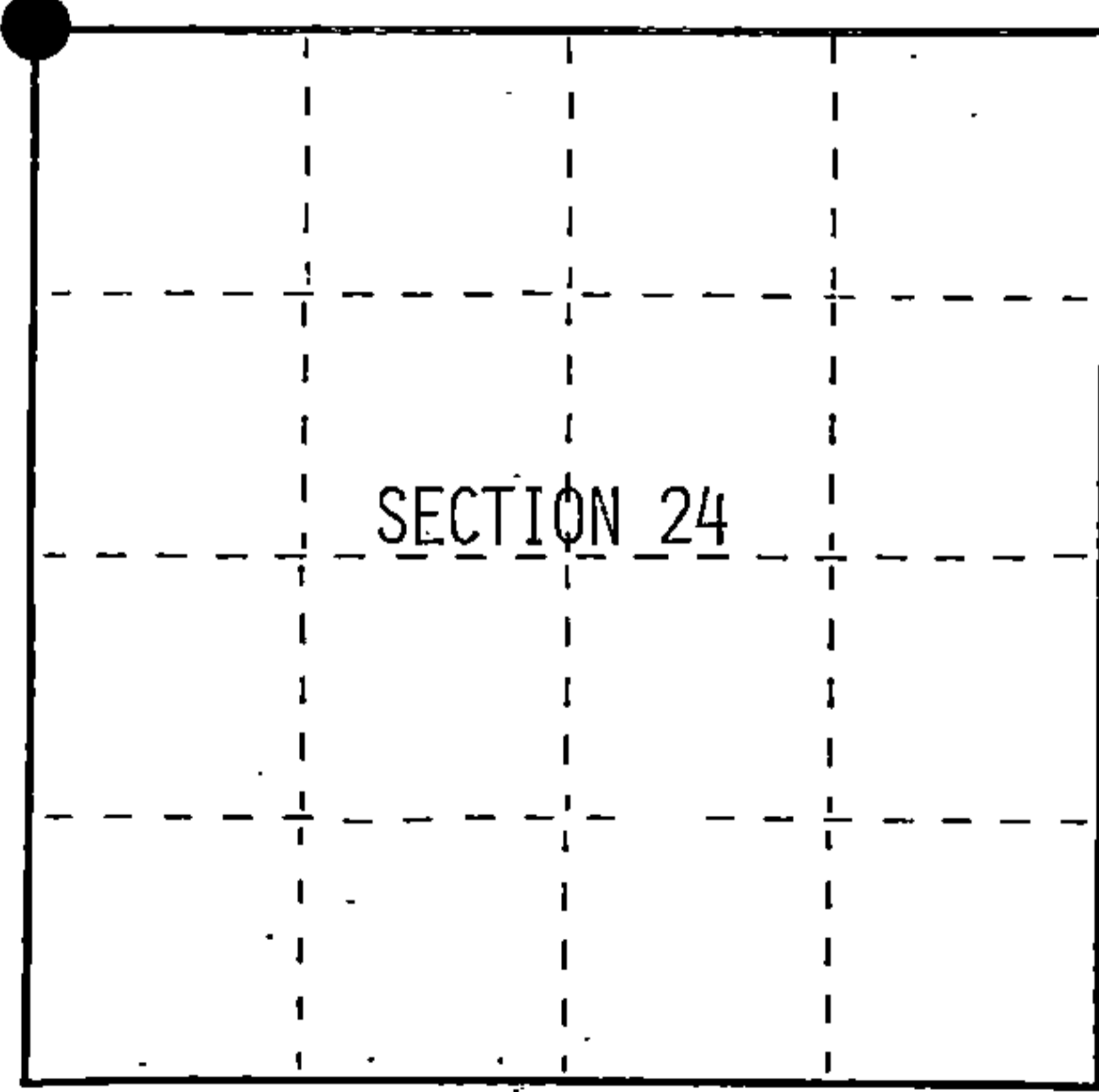
Description of corner evidence found:
 No corner evidence was recovered.

I re-established the corner position using double proportionate methods between the Northwest Section Corner of Section 23 and the Northeast Section Corner of Section 24, and between the Northeast Section Corner of Section 14 and the West Quarter Corner of Section 24.

Description of monument and accessories I established to perpetuate the original location of this corner.

At the corner position, set a 2½ inch diameter aluminum pipe monument, 3 feet long, 2½ feet in the ground, with an aluminum cap stamped; T40N R13E, S13, S14, S23, S24, 1991, S-1107. From which the following new blazed and scribed bearing trees bear;

Maple	5"	N67°E	18.68 feet
Maple	4"	S78°E	36.40 feet
Maple	7"	S09°W	13.05 feet
Maple	12"	N61°W	25.56 feet
Set- Steel Sign Post		SE	0.75 feet



○ = Corner monument restored.

Dated at Hiles, Wis., this 19th day of February, 1992

Signature William B. Cochran Title Land Surveyor Registration No. S-1107
 (County Surveyor, Registered Land Surveyor, or other duly authorized official)

Office of Register of Deeds, County of Forest, I hereby certify that the within instrument was filed in this office for record on the 31st day of August, 1992 at 10:15 o'clock A. M.

Paul Achenbrenner
 (Register of Deeds)

By _____ Deputy

FORM NO. 985-A
 H.C. Miller Company

Stock No. 26273
 DOCUMENT NUMBER
 145367

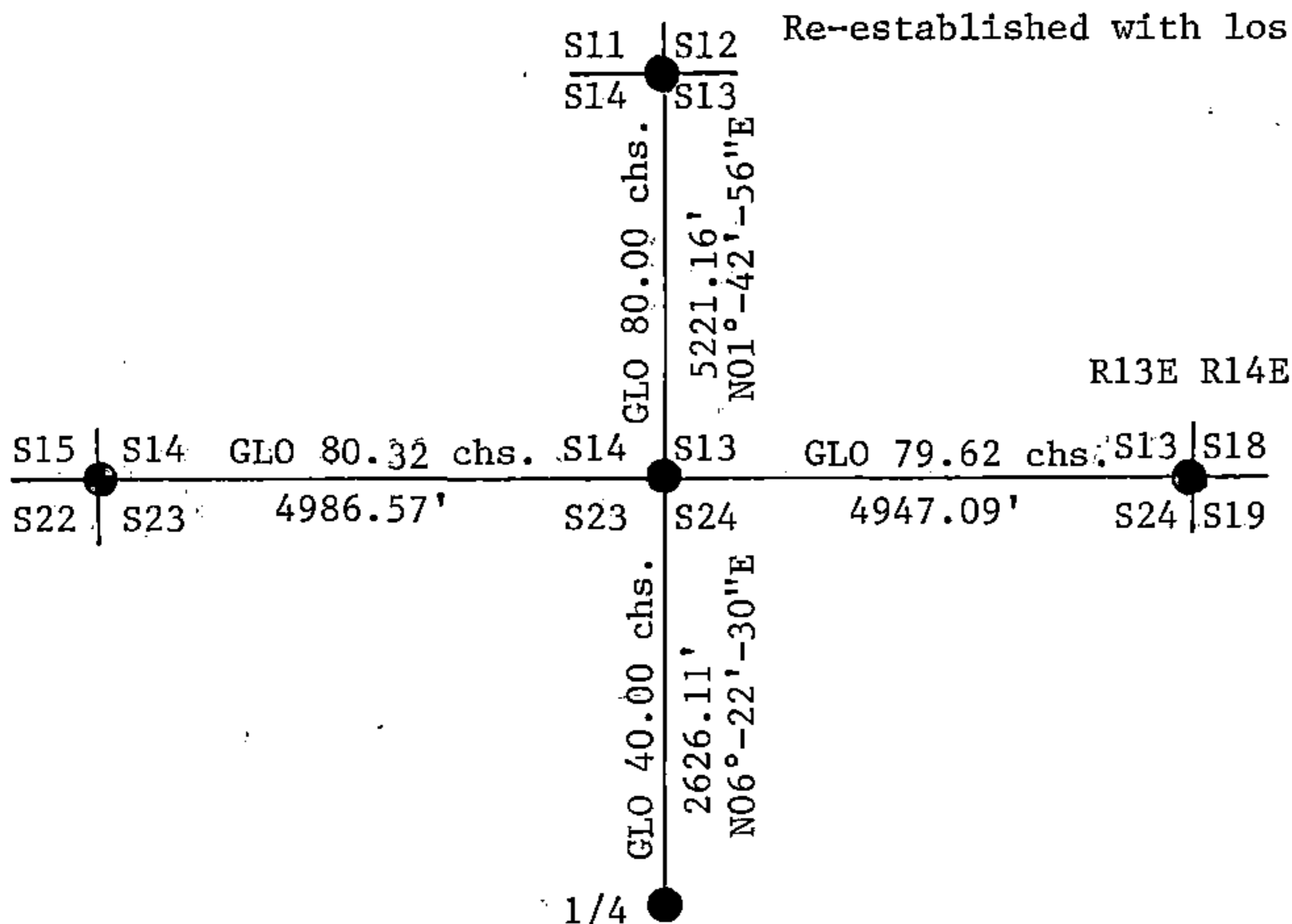
4401314000

(e) Describe any material discrepancy between the location of the corner as restored or reestablished and the location of that corner as previously restored or reestablished by distance and direction. Show the discrepancy on the plan view drawing under (d), above. Show the distances between the corner as previously restored or reestablished and (1) the corner as restored or reestablished, and (2) to at least 2 of the witness monuments shown on the drawing in (d), above.

See drawing below.

(f) Was the corner restored through acceptance of (1) an obliterated evidence location, or, (2) a found perpetuated location?


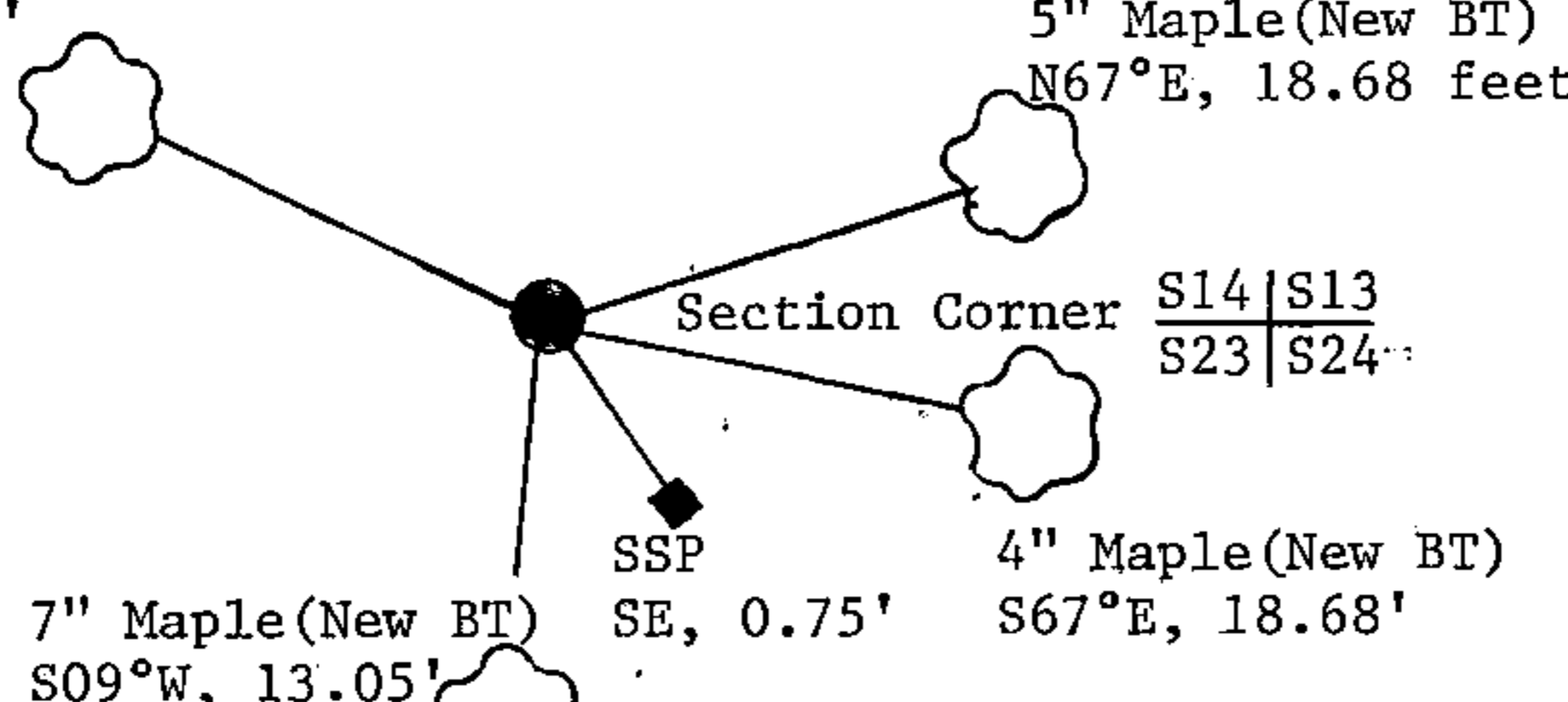
(g) Was the corner reestablished through lost corner proportionate methods? If so, show the method, including the directions and distances to other public land survey corners used as evidence or used for proportioning in determining the corner location?



Re-established with lost corner proportionate methods.

12" Maple (New BT)
N61°W, 25.56'

5" Maple (New BT)
N67°E, 18.68 feet



(i) William B. Cochrane (type or print name) certify that the corner location shown on this record was determined by me or under my direction and control and that this U.S. Public Land Survey Monument Record is correct and complete to the best of my knowledge and belief.

William B. Cochrane Signature Feb. 19, 1992 Date

Survey requested by: [Signature] District Ranger _____ Date