

U.S. PUBLIC LAND SURVEY MONUMENT RECORD

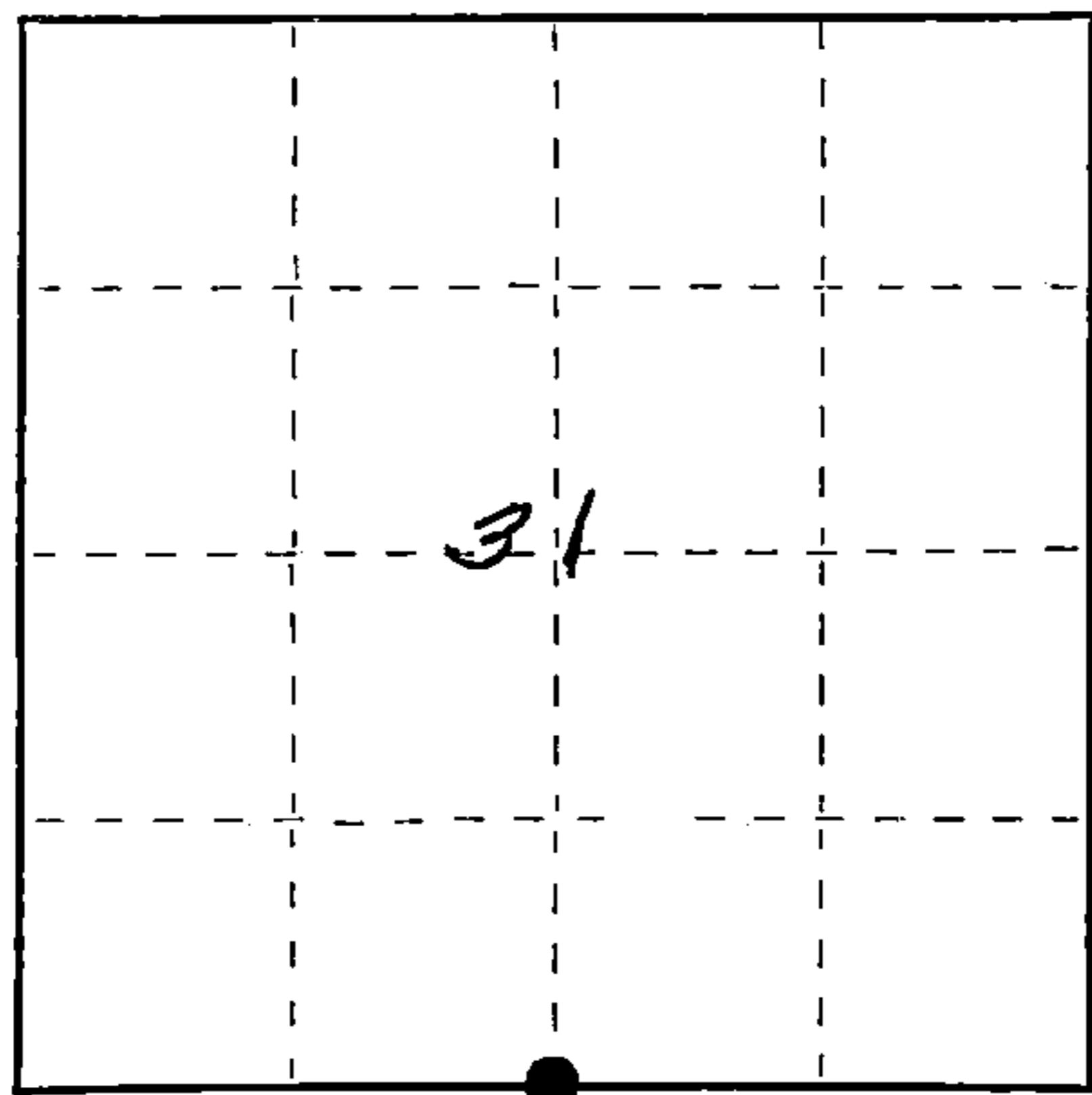
Index No. Z-3

State of Wisconsin }
County of Forest } ss.

I, John H. Fisher, do hereby certify that on the 17 day of May, 1984, I found evidence of the One quarter corner of Sections 6 and 31 Township 39 and 40, North, Range 12 East, Fourth Principal Meridian, as described hereon; and that from this evidence I established a new monument and accessories as described hereon to perpetuate the original location of this corner.

Resident witnesses:

None



○ = Corner monument restored.

History of original corner establishment: Original survey in 1857 by Alfred Millard: Dependent Resurvey in 1939 by Hal D. Craig; at 39.68 chains set a concrete monumnet, 24 ins. long, 6 ins. Diameter, 18 ins. in ground with a brass tablet, 3-1/2 ins. Diameter, 3 ins. stem and stamped:

From which the following bear:
Birch 11" N1-3/4°E 41 lks.
Red Oak 16" S62°E 12 lks.
1/4 S 31
S 6
1939

Description of corner evidence found:

B.L.M. monument as described and in place:

Description of monument and accessories I established to perpetuate the original location of this corner.

Corner in good condition:

Blazed and scribed the following new bearing trees:

Set nail in:

Sugar Maple 7" N62°E 19.53 feet
Red Maple 6" N35°E 10.08 feet
Sugar Maple 11" N28°W 26.20 feet
Red Maple 8" S88°W 19.61 feet

Set steel sign post N14°W 1.5 feet

Dated at Minocqua, Wis., this 22nd day of January, 1985

Signature John H. Fisher Title Registered Land Surveyor Registration No. S-836
(County Surveyor, Registered Land Surveyor, or other duly authorized official)

Office of Register of Deeds, County of Forest, I hereby certify that the within instrument was filed in this office for record on the 24th day of April, 1985 at 1:00 o'clock P. M.

Paul Aschenbrenner
(Register of Deeds)

By.....Deputy

FORM NO. 985-A

H.C. Miller Company

Stock No. 26273

Document Number 127883

44012310020

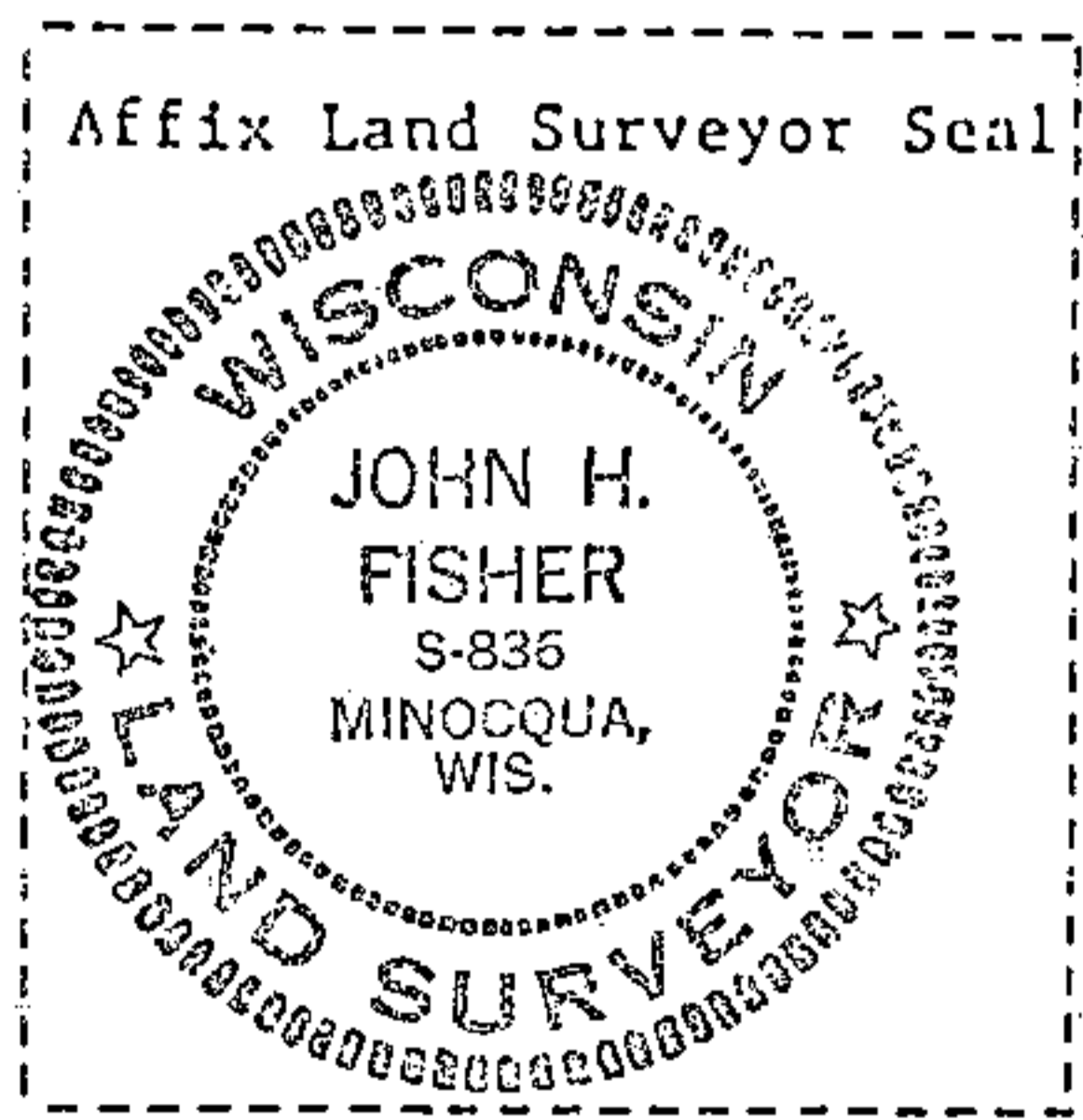
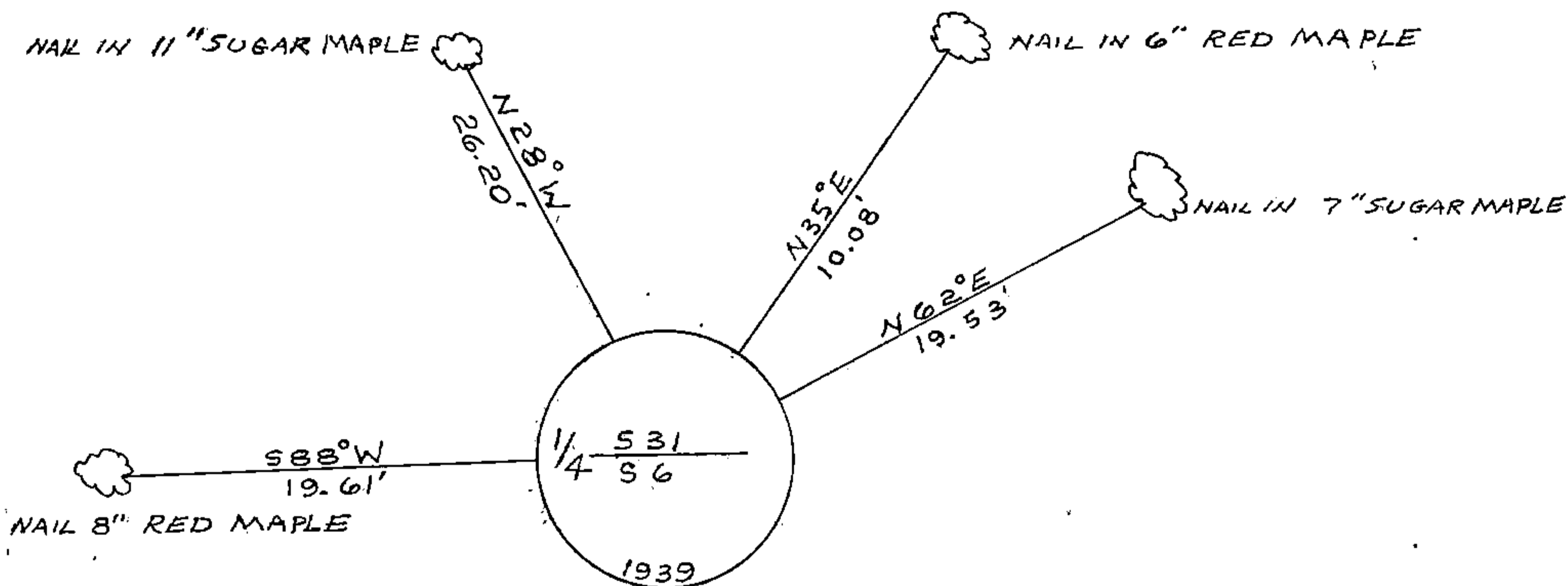
(e) Describe any material discrepancy between the location of the corner as restored or reestablished and the location of that corner as previously restored or reestablished by distance and direction. Show the discrepancy on the plan view drawing under (d), above. Show the distances between the corner as previously restored or reestablished and (1) the corner as restored or reestablished, and (2) to at least 2 of the witness monuments shown on the drawing in (d), above.

See drawing below

(f) Was the corner restored through acceptance of (1) an obliterated evidence location, or, (2) a found perpetuated location?

Found perpetuated location

(g&h) Was the corner reestablished through lost corner proportionate methods? If so, show the method, including the directions and distances to other public land survey corners used as evidence or used for proportioning in determining the corner location?



(i) I, John H. Fisher
 (type or print name) certify that the corner location shown on this record was determined by me or under my direction and control and that this U.S. Public Land Survey Monument Record is correct and complete to the best of my knowledge and belief.

John H. Fisher
 Signature

1/22/85
 Date