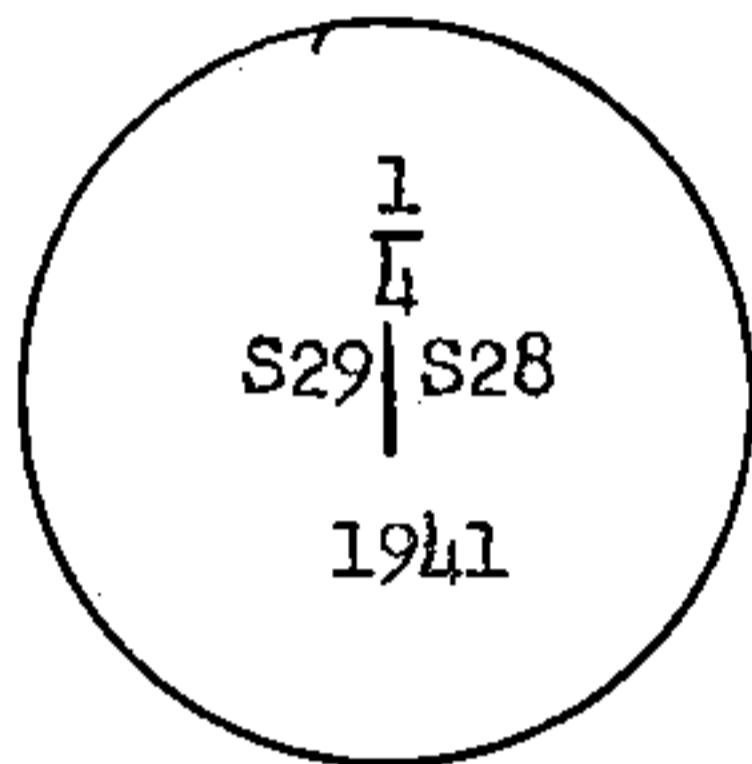


CERTIFIED LAND CORNER RESTORATION

State of Wisconsin }
County of Forest } ss.

I, Jean F. Resvick, do hereby certify that on the 24th day of April, 1968, I found evidence of the East Quarter corner of Section 29 Township 40 North, Range 12 East, Fourth Principal Meridian, as described hereon; and that from this evidence I established a new monument and accessories as described hereon to perpetuate the original location of this corner:

Description of monument and accessories and subsequent restorations:



Original survey by William E. Daugherty in 1859. Dependent resurvey by Guy R. Veal, in 1941. At proportionate distance set a concrete monument, 2 feet long, 6 inches in diameter, with an iron post, 22 inches long, 1 inch diameter, encased therein, with brass cap marked:


- from which the following bear: Maple, 4 ins., S. 21° W., 12 Lks.
- Yellow Birch, 8 ins., S. 33° E., 29 Lks.
- Birch, 15 ins., S. 11° 30' E., 8 Lks.
- Fallen Maple, 8 ins., N. 29° 45' W., 21 Lks.

Description of corner evidence found:

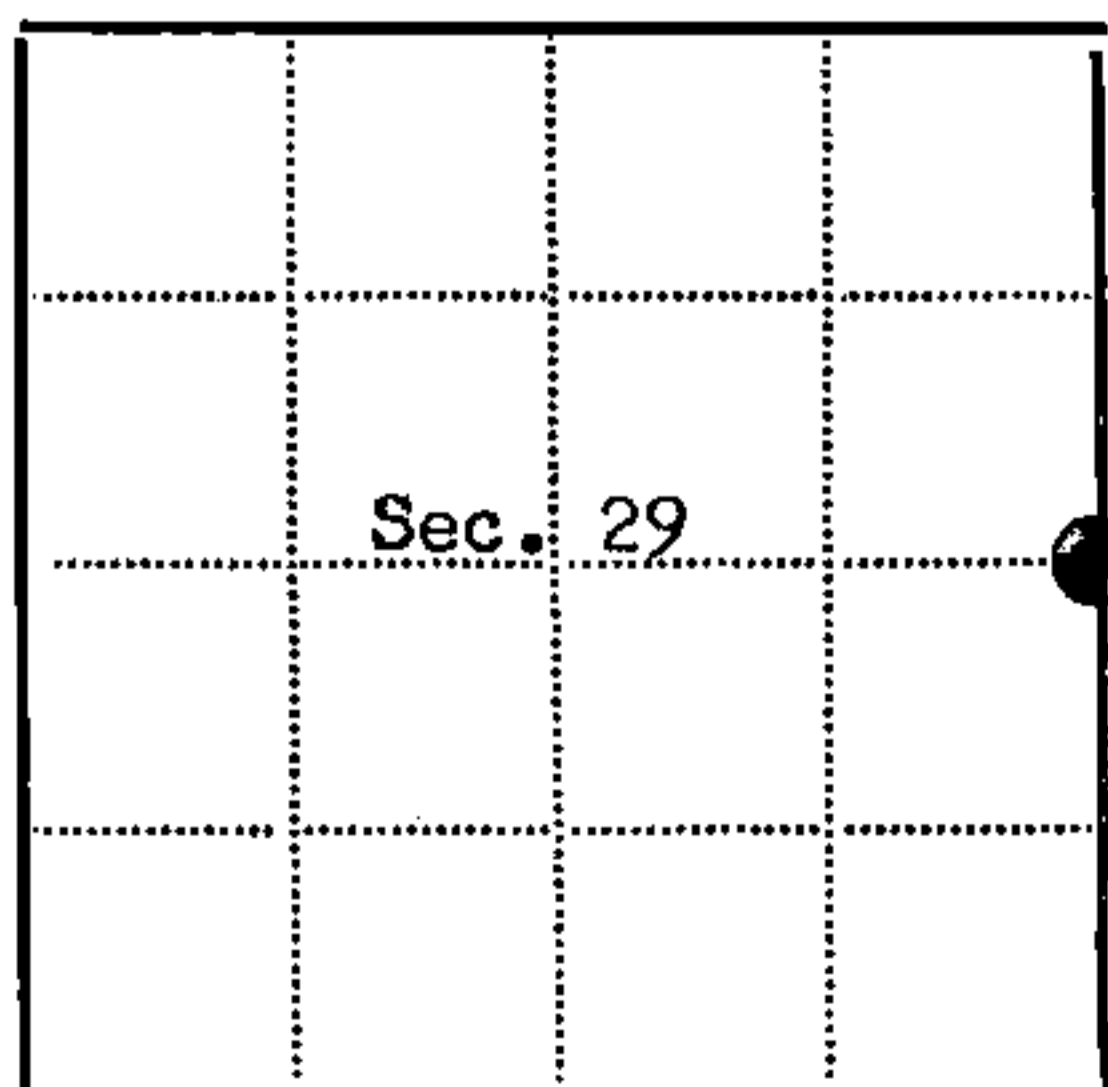
- Monument found as described above.
- White birch, 16 ins., S. 11° 30' E., 4.90 ft.
- White birch, 9 ins., S. 33° E., 18.75 ft. This bearing tree was called in error as a Yellow birch.
- Maple, 5 ins., S. 21° W., 7.85 ft.

Description of monument and accessories I established to perpetuate the original location of this corner:

Set a 4" x 4" cedar post NW of the monument.



44812 29 2000



● = Corner monument restored
□ =

Resident witnesses.....

Dated at Rhinelanders Wisconsin, this 19th day of December 1968.

Signature Jean F. Resvick Title Cadastral Surveyor
(County Surveyor, Registered Land Surveyor, or other duly authorized official)

Surveyors Registration No. S-802 DOCUMENT NUMBER 95892

Office of Register of Deeds County of Forest

I hereby certify that the within instrument was filed in this office for record on the 31st day of January 1969, and was filed in Book No. I Page No. T-9 of County Records.

Signature Eugene Stegny Title Register of Deeds

Township 40 North, Range 12 East, Section 29, Index No. T-9, Page No.

19