

U.S. PUBLIC LAND SURVEY MONUMENT RECORD

Index No. G-13

State of Wisconsin }
County of FOREST } ss.

History of original corner establishment:
Wm. Daugherty 1859

I Robert H. Winat, do hereby certify that on the 9th day of Novemeber, 1984, I found evidence of the W 1/4 corner of Section 10 Township 40, North, Range 12 East, Fourth Principal Meridian, as described hereon; and that from this evidence I established a new monument and accessories as described hereon to perpetuate the original location of this corner.

1941 Resurvey by G.L.O. set iron pipe & made BT's- 5"Hemlock S30°E, 45lks- 9"Maple, S51°W, 66 lks.

1968 Resvick recovers G.L.O. mont.& Bt's

Description of corner evidence found:

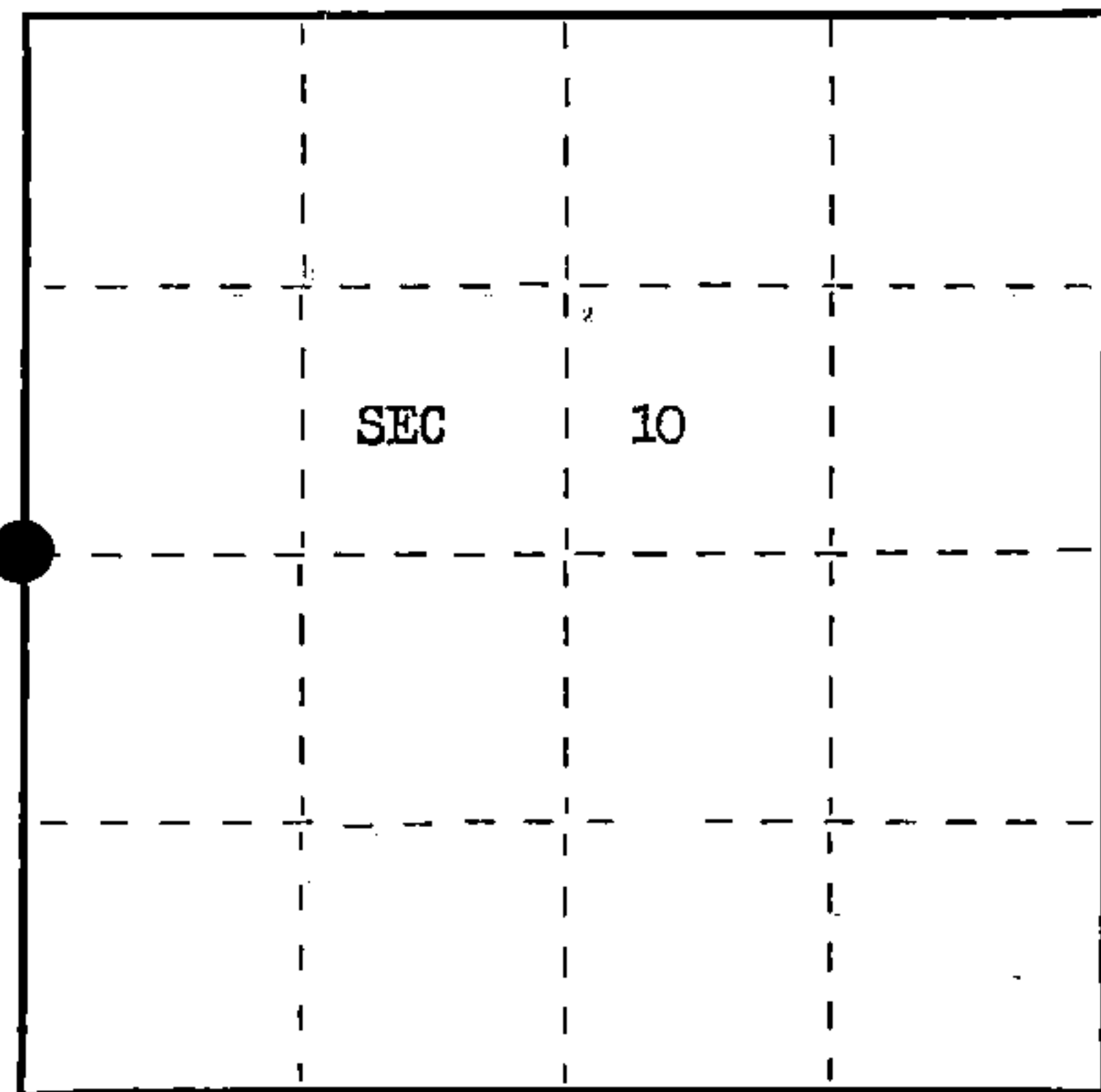
1968 info OK

Resident witnesses:

Michael G. Stevens

Description of monument and accessories I established to perpetuate the original location of this corner.

9"Maple S20°W, 18.60'
8"Maple N84°W, 6.15' to nail in side
5"Maple N34°W, 41.45'
14"Maple S51°W, 43.44', snag
wood signpost bears S51°W, 0.8'



● = Corner monument restored.

(over)

Dated at Rhineland, Wis., this 4 day of June, 1985

Signature Robert H. Winat Title L.S. Surveyor Registration No. 1040
(County Surveyor, Registered Land Surveyor, or other duly authorized official)

Office of Register of Deeds, County of Forest, I hereby certify that the within instrument was filed in this office for record on the 24th day of July, 1985 at 1:10 o'clock P. M.

Paul Aschenbrenner
(Register of Deeds)

By.....Deputy

FORM NO. 985-A

H.C. Miller Company
Manufacturers

Stock No. 26273

DOCUMENT NUMBER 128475

44012 09 2000

(e) Describe any material discrepancy between the location of the corner as restored or reestablished and the location of that corner as previously restored or reestablished by distance and direction. Show the discrepancy on the plan view drawing under (d), above. Show the distances between the corner as previously restored or reestablished and (1) the corner as restored or reestablished, and (2) to at least 2 of the witness monuments shown on the drawing in (d), above.


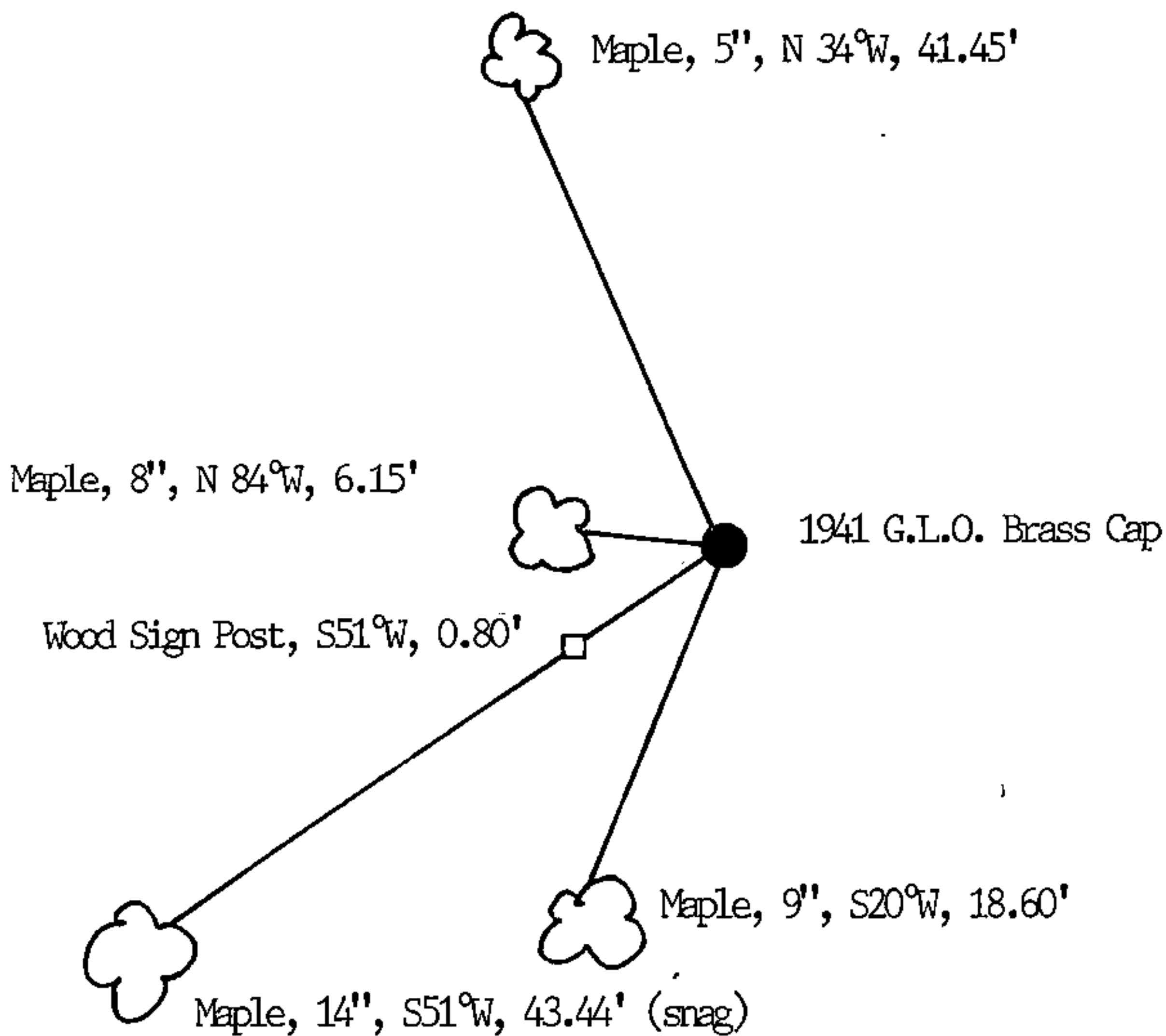
N/A

(f) Was the corner restored through acceptance of (1) an obliterated evidence location, or, (2) a found perpetuated location?

2

(g&h) Was the corner reestablished through lost corner proportionate methods? If so, show the method, including the directions and distances to other public land survey corners used as evidence or used for proportioning in determining the corner location?

see 1941 resurvey



(i) I, Robert H. Winat
(type or print name) certify that the corner location shown on this record was determined by me or under my direction and control and that this U.S. Public Land Survey Monument Record is correct and complete to the best of my knowledge and belief.

Robert H. Winat
Signature

7 June 1985
Date