

U.S. PUBLIC LAND SURVEY MONUMENT RECORD

Index No. E-5

State of Wisconsin }  
County of Forest } ss.

History of original corner establishment:  
Original corner set in 1859 by Wm. E. Daugherty. Dependent resurvey in 1941 by Guy R. Veal, set a 2"x36" iron pipe with a G.L.O. brass cap.

I Robert H. Winat, do hereby certify that on the 24th day of January, 1985, I found evidence of the section corner of 5-6-7-8 Township 40, North, Range 12 East, Fourth Principal Meridian, as described hereon; and that from this evidence I established a new monument and accessories as described hereon to perpetuate the original location of this corner.

BT's:	Maple	16"	N83½°E	63 lks.
	Ironwood	4"	S42½°E	13 lks.
	Maple	7"	S81°W	66 lks.
	Maple	7"	N82°W	80½ lks.

Description of corner evidence found:  
Found G.L.O. monument w/brass cap.  
Found BT's:

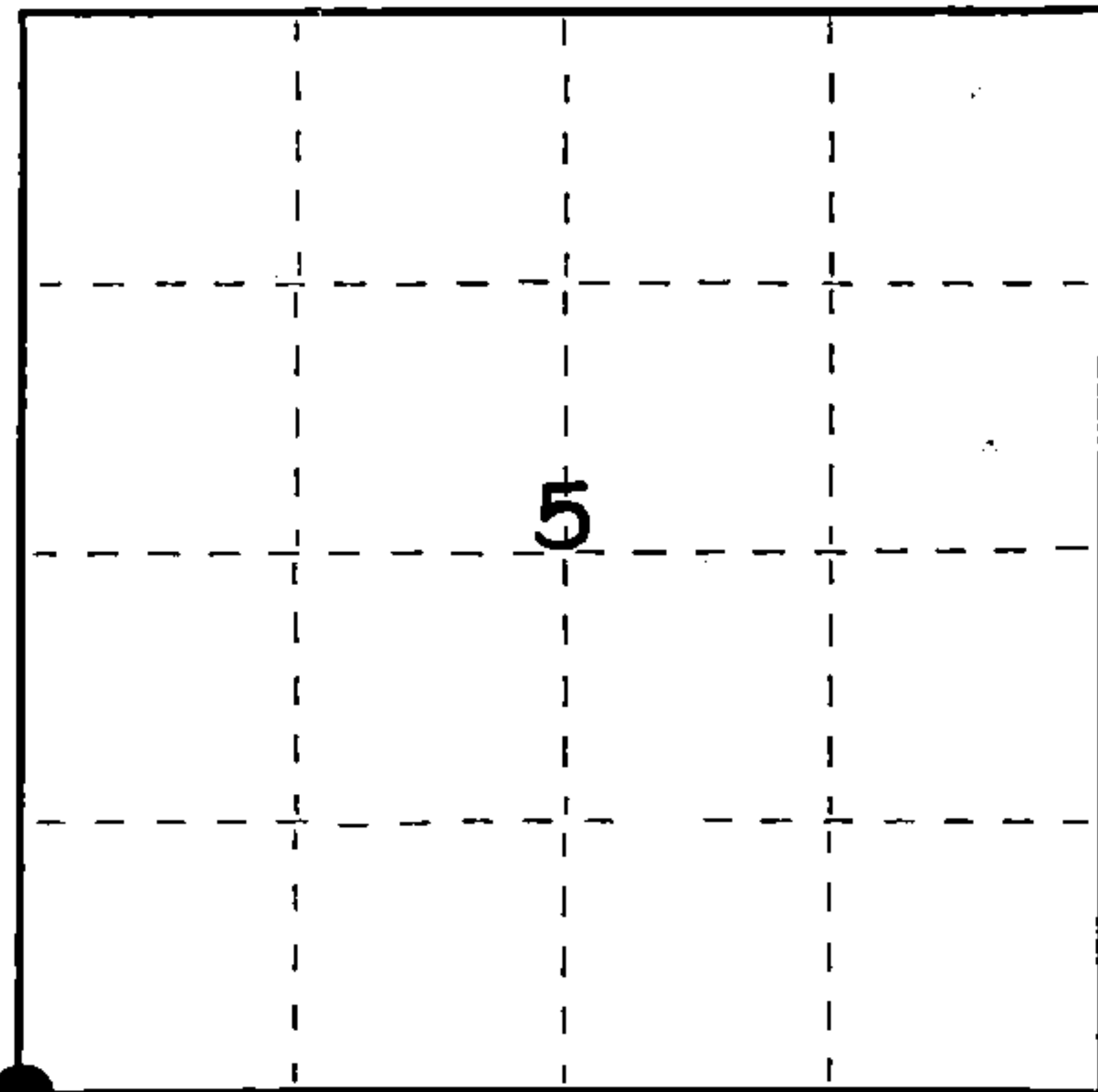
	Maple	20"	N84°E	40.75'
	Ironwood	7"	S43°E	8.88'
	Maple	16"	S81°E	43.86'
	Maple	16"	N81°W	52.98'

All have visible blazes. Set nail in all BT's.

Description of monument and accessories I established to perpetuate the original location of this corner.

Steel Sign Post N25°W 1.10'

Resident witnesses:  
Mike Stevens  
Mike Lukasko



○ = Corner monument restored.

(over)

Dated at Rhineland, Wis., this 14 day of June, 1985, 19

Signature Robert H. Winat Title R.L.S. Registration No. 1040  
(County Surveyor, Registered Land Surveyor, or other duly authorized official)

Office of Register of Deeds, County of Forest, I hereby certify that the within instrument was filed in this office for record on the 24th day of July, 1985 at 1:10 o'clock P. M.

Paul Aschenbrenner  
(Register of Deeds)

By \_\_\_\_\_ Deputy

FORM NO. 985-A  
H.C. Miller Company

Stock No. 26273


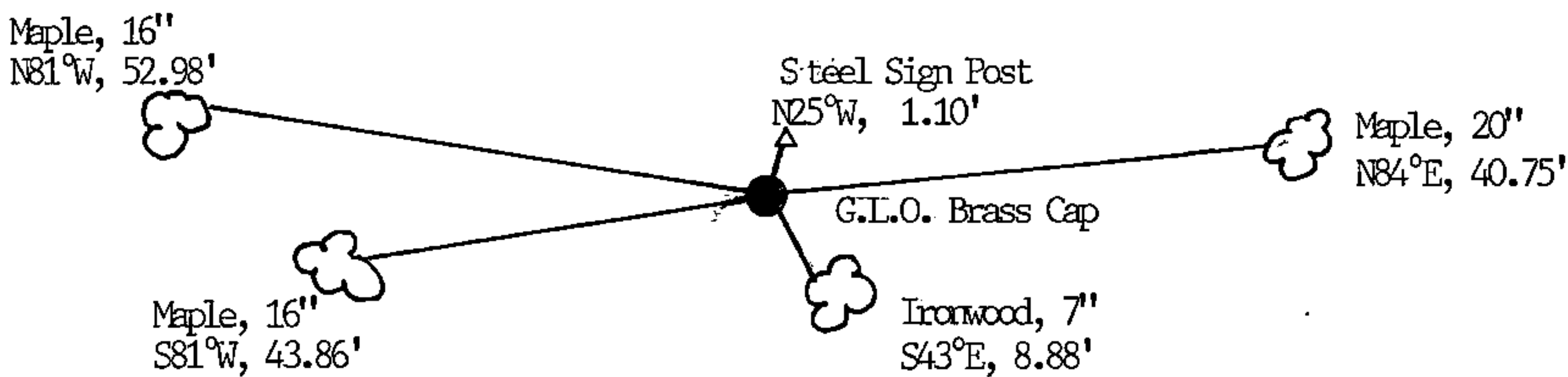
DOCUMENT NUMBER 128467

44012060000

(e) Describe any material discrepancy between the location of the corner as restored or reestablished and the location of that corner as previously restored or reestablished by distance and direction. Show the discrepancy on the plan view drawing under (d), above. Show the distances between the corner as previously restored or reestablished and (1) the corner as restored or reestablished, and (2) to at least 2 of the witness monuments shown on the drawing in (d), above.  
N/A

(f) Was the corner restored through acceptance of (1) an obliterated evidence location, or, (2) a found perpetuated location?  
Found perpetuated location.

(g&h) Was the corner reestablished through lost corner proportionate methods? If so, show the method, including the directions and distances to other public land survey corners used as evidence or used for proportioning in determining the corner location?  
No.



(i) I, Robert H. Winat  
[type or print name] certify that the corner location shown on this record was determined by me or under my direction and control and that this U.S. Public Land Survey Monument Record is correct and complete to the best of my knowledge and belief.

Robert H. Winat      17 June 1985  
Signature      Date