

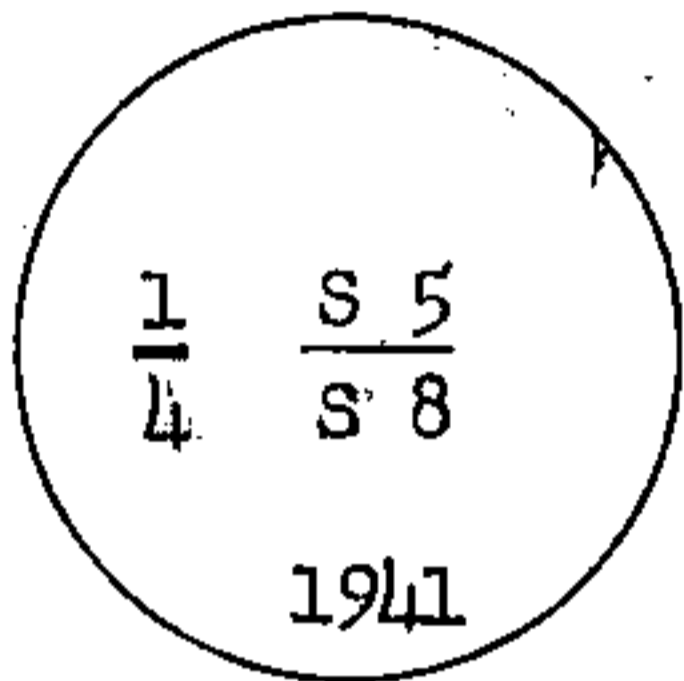
CERTIFIED LAND CORNER RESTORATION

State of Wisconsin }
County of Forest } ss.

I, Jean F. Resvick, do hereby certify that on the 7th day of August, 1968, I found evidence of the North quarter corner of Section 8 Township 40, Range 12 E, Fourth Principal Meridian, as described hereon; and that from this evidence I established ~~a new monument and~~ accessories as described hereon to perpetuate the ~~original~~ location of this corner:

Description of original monument and accessories and subsequent restorations:

Surveyed in 1859 by Wm. E. Daugherty.
Dependent resurvey in 1941 by G. R. Veal. Proportionate distance.
Set a concrete monument 24 ins. long, 6 ins. dia., with brass cap marked:



from which the following trees bear:

- Poplar, 5", N32° 30'E, 66½ lks., 43.89 ft.
- Poplar, 5", S20° 30'E, 46 lks., 30.36 ft.

Description of corner evidence found:

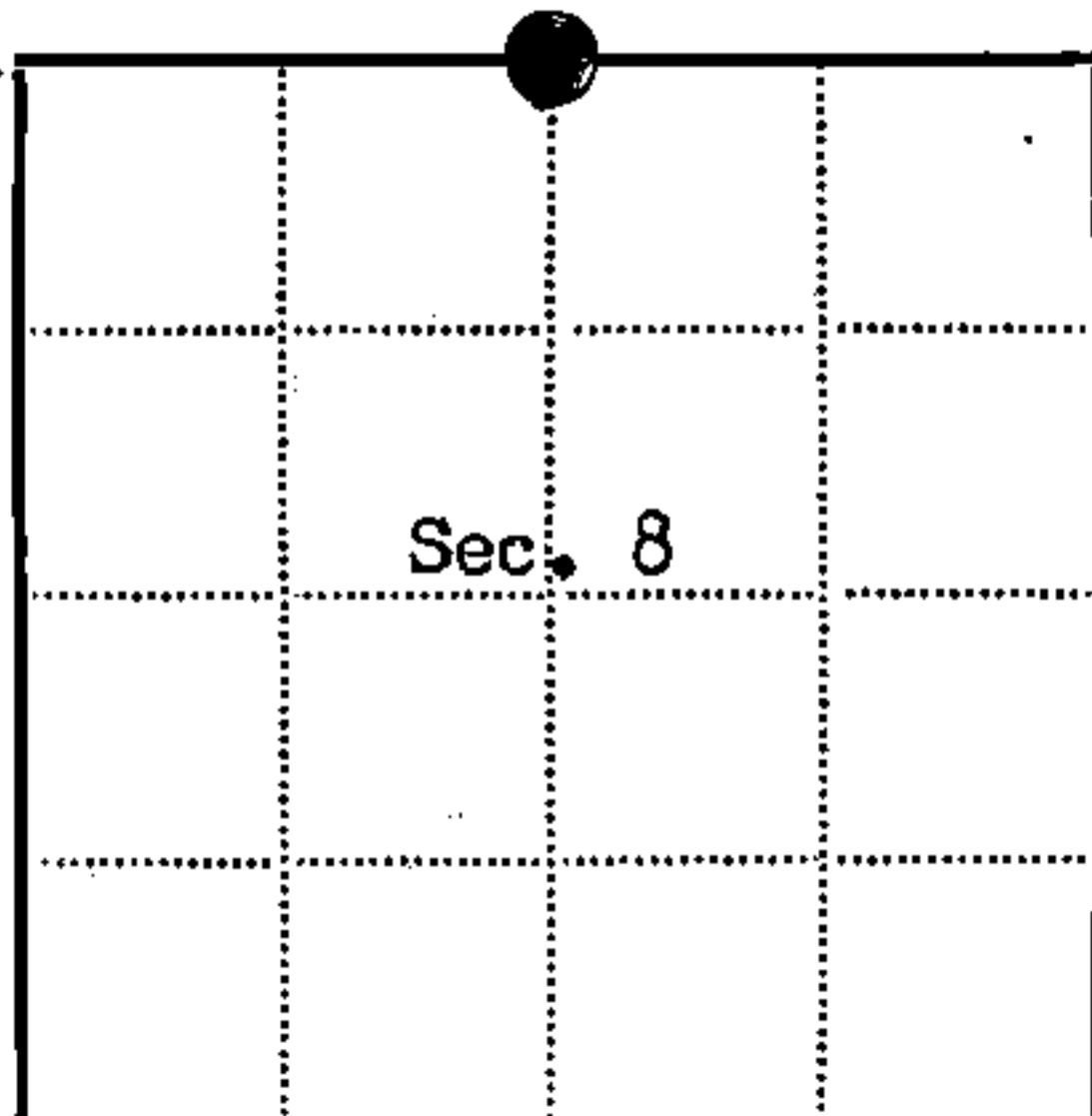

Monument as described above and in place.
Poplar, 10 ins., N32° 30'E, 44.0 ft.
Poplar, dead and fallen (scribed) S22° 30'E, 30.10 ft.

Description of ~~monument and~~ accessories I established to perpetuate the ~~original~~ location of this corner:

Blazed and scribed the following new bearing trees:

- Maple, 3 in., S46° 30'E, 46.7 ft. or 70.757 lks.
- Maple, 3 in., S33° 30'E, 28.1 ft. or 42.575 lks.
- Set 4"x4"x7' cedar post along side of monument

44012050020



● = Corner monument restored
□ =

Resident witnesses.....

Dated at Rhinelanders Wisconsin, this 7th day of August, 1968.

Signature Jean F. Resvick Title Cadastral Surveyor
(County Surveyor, Registered Land Surveyor, or other duly authorized official)

Surveyors Registration No. S-802 DOCUMENT # 94556

Office of Register of Deeds County of Forest

I hereby certify that the within instrument was filed in this office for record on the 14th day of May, 1968, and was filed in Book No. I Page No. E-7 of County Records. at 10:00 AM

Signature Eugene Staszynski Title Register of Deeds

Township 40 N, Range 12 E, Section 8, Index No. E-7, Page No. 2

U.S. PUBLIC LAND SURVEY MONUMENT RECORD

Index No. E-7

State of Wisconsin }
County of Forest } ss.

I, Robert H. Winat, do hereby certify that on the 21st day of January, 1985, I found evidence of the quarter corner of 5-8 Township 40, North, Range 12 East, Fourth Principal Meridian, as described hereon; and that from this evidence I established a new monument and accessories as described hereon to perpetuate the original location of this corner.

Resident witnesses:

Mike Stevens

Mike Lukasko

History of original corner establishment:

Dependent resurvey in 1941 by Guy R. Veal, set a 6"x24" concrete monument with a G.L.O. brass cap.

BT's: Poplar 5" N32½°E 66½ lks.
Poplar 5" S20½°E 46 lks.

Description of corner evidence found:

Found G.L.O. monument and brass cap.

Found BT's:

Poplar 10" N33°E 44.20 feet
Sugar Maple 5" S45°E 46.68 feet (origin unknown)
Sugar Maple 6" S44½°W 28.24 feet (origin unknown)
Wood sign post S2°E 1.20 feet

Set nail in all BT's.

Description of monument and accessories I established to perpetuate the original location of this corner.

Blazed and scribed new BT:

Spruce 11" N64°W 87.35 feet to nail in tree

(over)

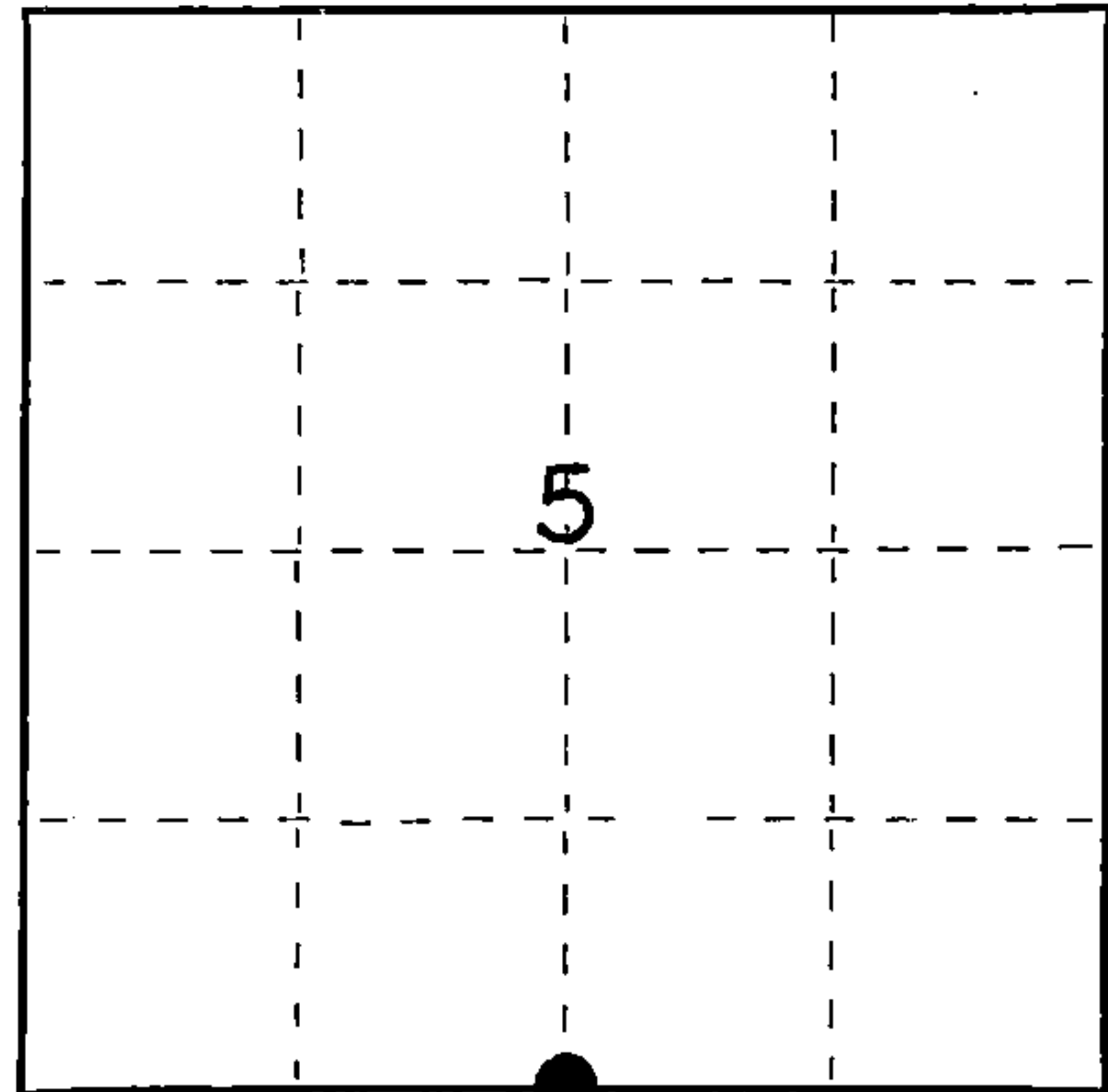
Dated at Rhineland, Wis., this 14 day of June, 1985

Signature Robert H. Winat Title R.L.S. Registration No. 1040
(County Surveyor, Registered Land Surveyor, ~~as authorized by Wisconsin Statutes~~)

Office of Register of Deeds, County of Forest, I hereby certify that the within instrument was filed in this office for record on the 24th day of July, 1985 at 1:10 o'clock P. M.

Paul Aschenbrenner
(Register of Deeds)

By.....Deputy



○ = Corner monument restored.

FORM NO. 985-A

H.C. Miller Company

Stock No. 26273


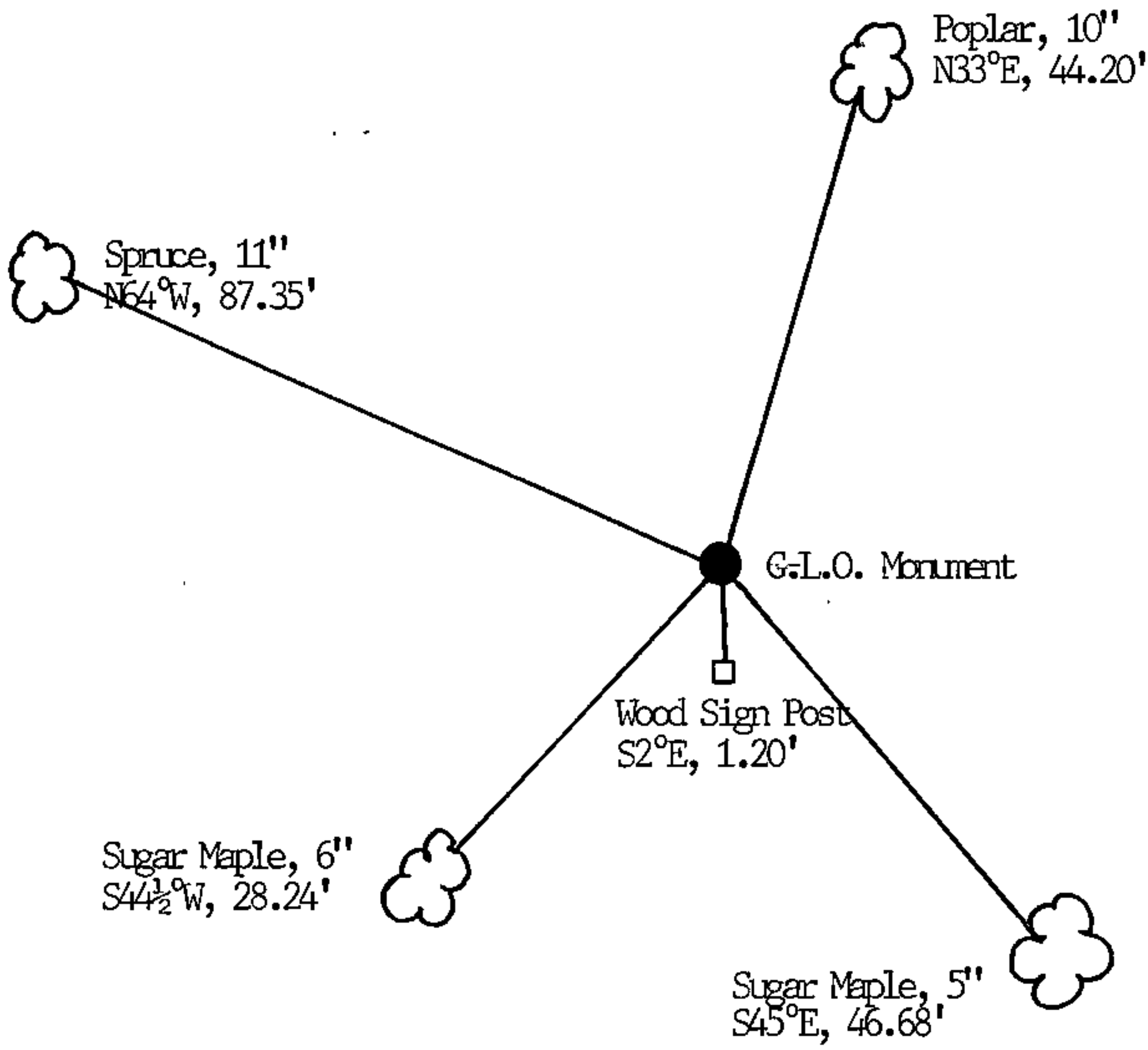
DOCUMENT NUMBER 128468

44012050020

(e) Describe any material discrepancy between the location of the corner as restored or reestablished and the location of that corner as previously restored or reestablished by distance and direction. Show the discrepancy on the plan view drawing under (d), above. Show the distances between the corner as previously restored or reestablished and (1) the corner as restored or reestablished, and (2) to at least 2 of the witness monuments shown on the drawing in (d), above.
 N/A.

(f) Was the corner restored through acceptance of (1) an obliterated evidence location, or, (2) a found perpetuated location?
 Found perpetuated location.

(g&h) Was the corner reestablished through lost corner proportionate methods? If so, show the method, including the directions and distances to other public land survey corners used as evidence or used for proportioning in determining the corner location?
 No.



(i) I, Robert H. Winat
 (type or print name) certify that the corner location shown on this record was determined by me or under my direction and control and that this U.S. Public Land Survey Monument Record is correct and complete to the best of my knowledge and belief.

Robert H. Winat 17 June 1985
 Signature Date