

CERTIFIED LAND CORNER RESTORATION

State of Wisconsin }
County of Forest } ss.

I, Jean F. Resvick, do hereby certify that on the 29th day of September, 1969, I found evidence of the West quarter corner of Section 3 Township 40 North, Range 12 East, Fourth Principal Meridian, as described hereon; and that from this evidence I established a new monument and accessories as described hereon to perpetuate the original location of this corner:

Description of original monument and accessories and subsequent restorations:

Surveyed in 1859 by Wm. E. Daugherty
Dependent Resurvey in 1941 by Guy R. Veal
At proportionate distance set an iron post, 3 ft. long, 2 inches in diameter with brass cap marked 1/4, S4, S3, 1941.
Maple 7, bears S55E, 44 lks.
Maple 9, bears S72°15'W, 29 lks.

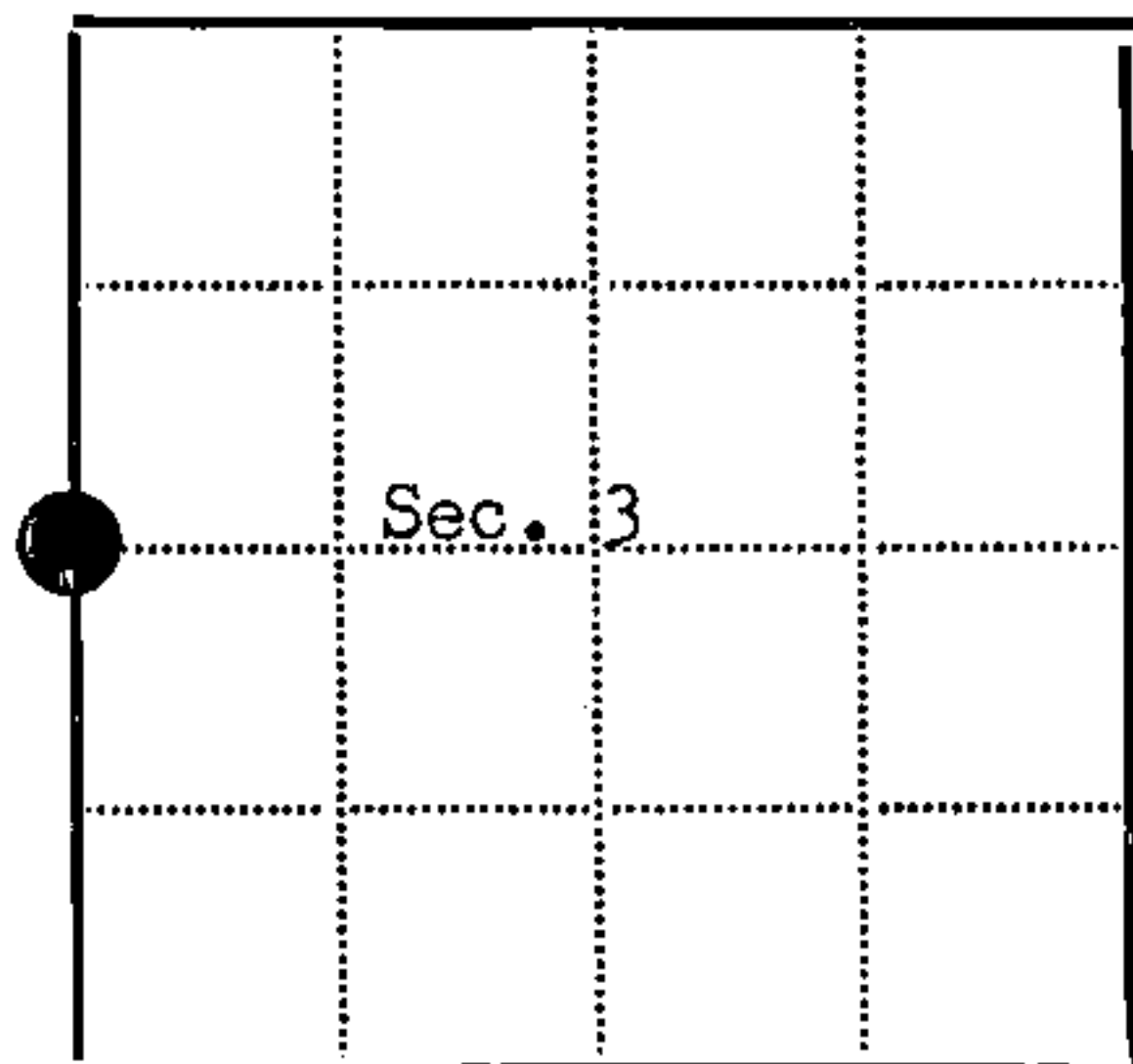

Description of corner evidence found:

Iron post with brass cap stamped as described above.
Maple stump, Rotted bears S55E, 29 feet
Maple 16, healed over blaze, bears S72W, 19.3 ft.

Description of monument and accessories I established to perpetuate the original location of this corner:

Blazed and scribed a New bearing tree
Maple 6, bears S20E, 23.60 ft.

440120A2000



● = Corner monument restored
□ =

Resident witnesses _____
Dated at Rhinelander Wisconsin, this 23 day of January 1970.
Signature Jean F. Resvick Title Cadastral Surveyor
(County Surveyor, Registered Land Surveyor, or other duly authorized official)
Surveyors Registration No. S-802 DOCUMENT No. 98066
Office of Register of Deeds County of Forest
I hereby certify that the within instrument was filed in this office for record on the 22nd day of May 1970, and was filed in Book No. _____ Page No. C-13 of County Records.

Signature Eugene Stetson Title Register of Deeds

Township 40 North, Range 12 East, Section 3, Index No. C-13, Page No. _____

C
13

U.S. PUBLIC LAND SURVEY MONUMENT RECORD

Index No. C-13

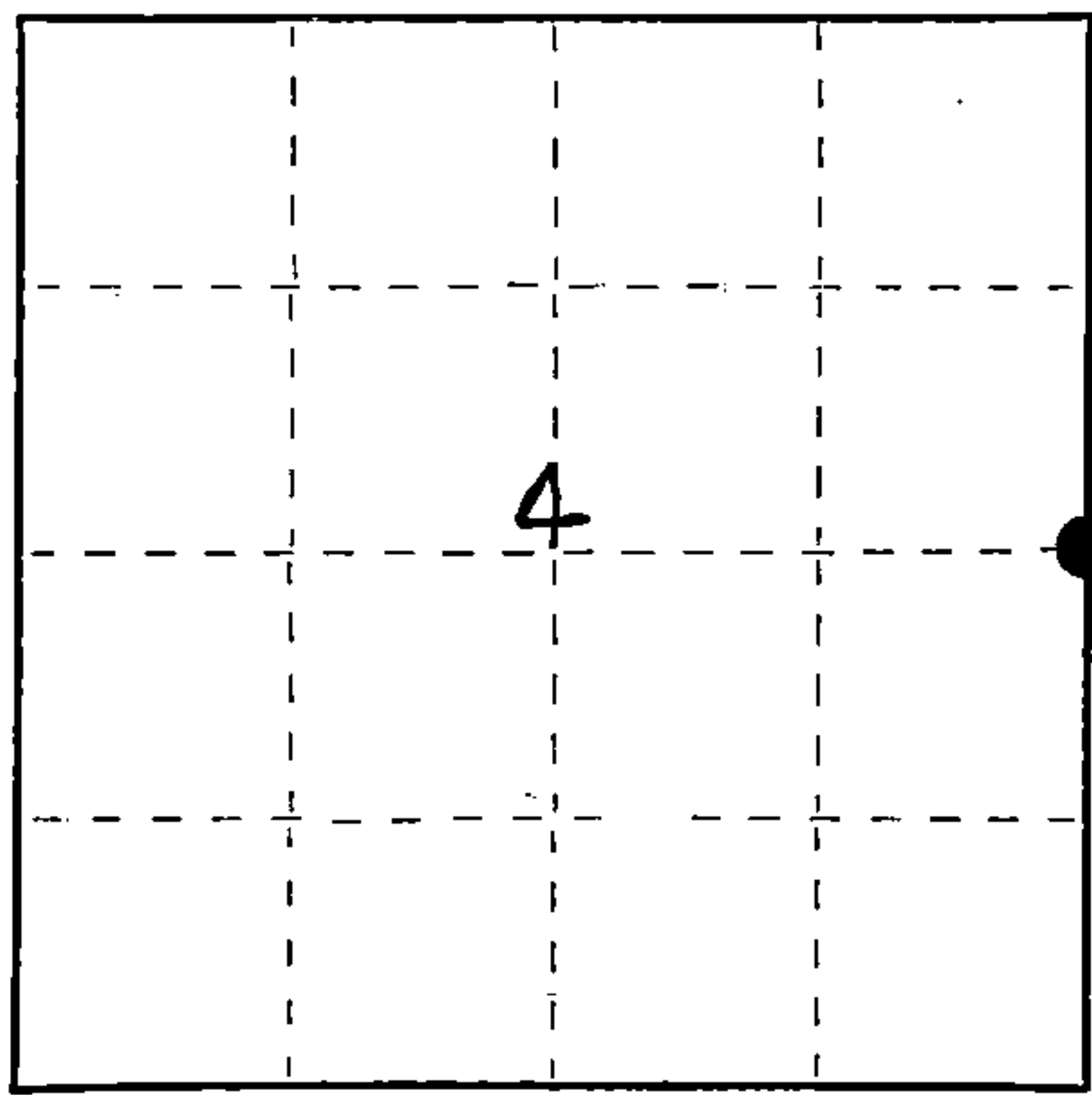
State of Wisconsin }
County of Forest } ss.

I, Robert H. Winat, do hereby
certify that on the 4th day
of February, 1985, I found
evidence of the quarter
corner of 3-4
Township 40, North, Range
12 East, Fourth Principal Meridian,
as described hereon; and that from this evidence
I established a new monument and accessories
as described hereon to perpetuate the original
location of this corner.

Resident witnesses:

Mike Stevens

Mike Lukasko



○ = Corner monument restored.

History of original corner establishment:
Dependent resurvey by Guy R. Veal in 1941. Set a 2"x36"
iron pipe with a G.L.O. brass cap.

BT's: Maple 7" S55°E 44 lks.
Maple 9" S72°15'W 29 lks.

Jean F. Resvick visited corner in 1969. He found the G.L.O. brass cap
and BT's:

Maple stump 16" S55°E 29.00 feet rotted
Maple 6" S72°W 19.30 feet
Set BT: Maple 6" S20°E 23.60 feet

Description of corner evidence found:

Found G.L.O. monument.

Found BT's:

Maple 20" N57°W 9.80 feet
Maple 10" S17°E 23.65 feet
Maple 18" S75°W 19.35 feet
Wood Sign Post S78°W 1.30 feet

Description of monument and accessories I established to perpetuate the original location of this corner.

Blazed and scribed new BT:

Maple 8" N57°E 21.53 feet to nail in tree

(over)

Dated at Rhineland, Wis., this 24th day of June, 1985.

Signature Robert H. Winat Title R.L.S. Registration No. 1040
(County Surveyor, Registered Land Surveyor, or other duly authorized official)

Office of Register of Deeds, County of Forest, I hereby certify that the within
instrument was filed in this office for record on the 24th day of July, 1985
at 1:10 o'clock P. M.

Paul Aschenbrenner
(Register of Deeds)

By _____ Deputy

FORM NO. 985-A
H.C. Miller Company
Madison, Wisconsin

Stock No. 26273

DOCUMENT NUMBER 128466

440120420000

(e) Describe any material discrepancy between the location of the corner as restored or reestablished and the location of that corner as previously restored or reestablished by distance and direction. Show the discrepancy on the plan view drawing under (d), above. Show the distances between the corner as previously restored or reestablished and (1) the corner as restored or reestablished, and (2) to at least 2 of the witness monuments shown on the drawing in (d), above.

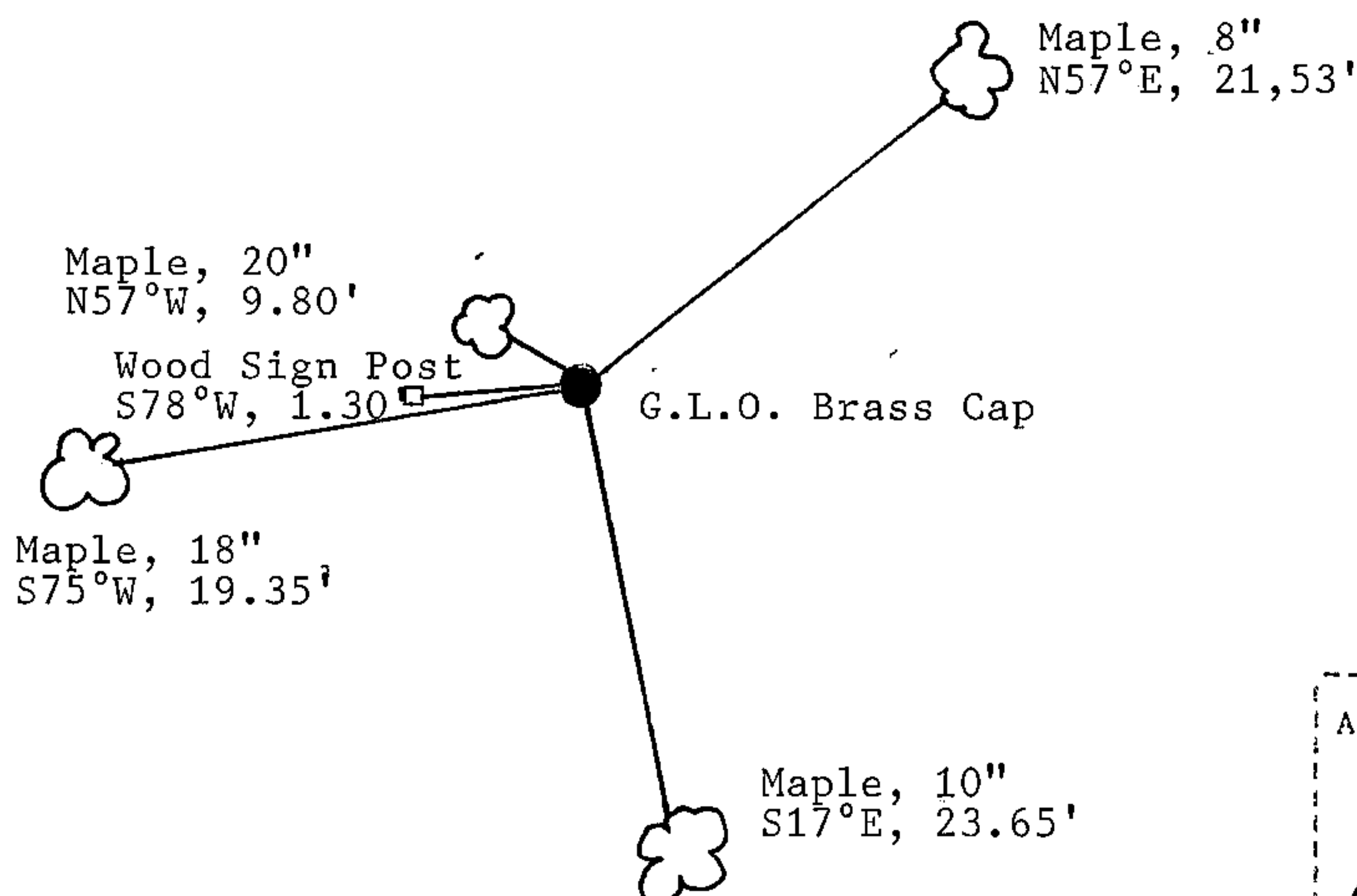
N/A.

(f) Was the corner restored through acceptance of (1) an obliterated evidence location, or, (2) a found perpetuated location?

Found perpetuated location.

(g&h) Was the corner reestablished through lost corner proportionate methods? If so, show the method, including the directions and distances to other public land survey corners used as evidence or used for proportioning in determining the corner location?

No.



(i) I, Robert H. Winat
(type or print name) certify that the corner location shown on this record was determined by me or under my direction and control and that this U.S. Public Land Survey Monument Record is correct and complete to the best of my knowledge and belief.

Signature

6/24/85
Date

