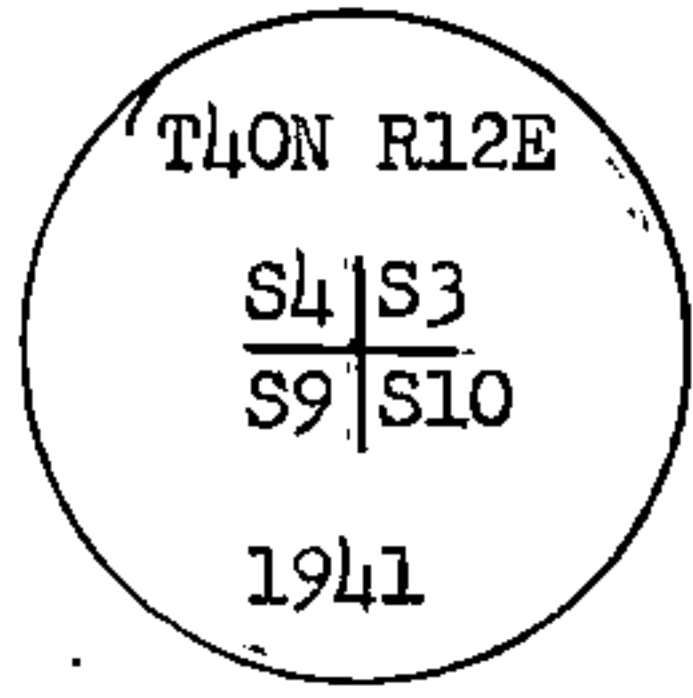


CERTIFIED LAND CORNER RESTORATION

State of Wisconsin }
County of Forest } ss.

I, Jean F. Resvick, do hereby certify that on the 13th day of February, 1969, I found evidence of the Southwest Section corner of Section 3, Township 40 North, Range 12 East, Fourth Principal Meridian, as described hereon; and that from this evidence I established a new monument and accessories as described hereon to perpetuate the original location of this corner:

Description of original monument and accessories and subsequent restorations: Surveyed in 1859 by Wm. E. Daugherty. Dependent resurvey in 1941 by Guy. R. Veal. At proportionate distance set a concrete monument, 2 ft. long, 6 ins. diam., 18 ins. in the ground, for corner of secs. 3, 4, 9 and 10, with an iron post, 22 ins. long, 1 in. diam., encased therein, with brass cap mkd.: From which:
A birch, 6 ins., bears N.68°30'E., 9.50 LKs.
A poplar, 10 ins., bears S.64°E., 33 LKs.
A White birch, 5 ins., bears S.41°W., 53.50 LKs.
A White birch, 7 ins., bears N.35°W., 53.50 LKs.




Description of corner evidence found:

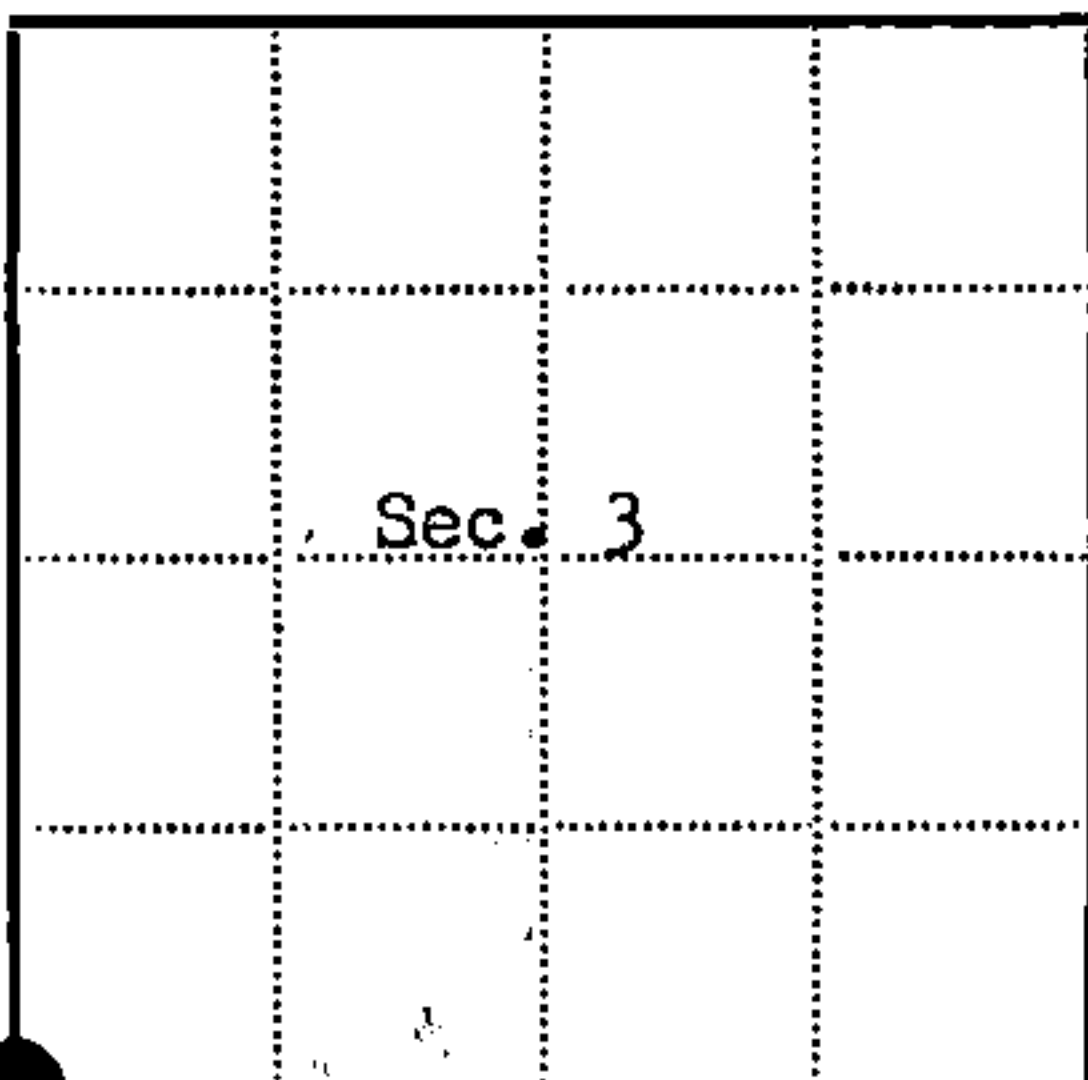
Monument as described above in place.
A white birch, 9 ins., N 70°30'E., 6.3 feet.
A white birch, 9 ins., S 43°W., 35.1 feet.
A white birch, 9 ins., N 37°W., 35.5 feet.

Description of monument and accessories I established to perpetuate the original location of this corner:

Blazed and scribed the following new bearing trees:
A white birch, 8 ins., bears S 21°E, 15.86 feet or 24.03 LKs.



44012040000



● = Corner monument restored
□ =

Resident witnesses.....

Dated at Rhinelander, Wisconsin, this 27th day of February, 1969.

Signature *Jean F. Resvick* Title Cadastral Surveyor
(County Surveyor, Registered Land Surveyor, or other duly authorized official)

Surveyors Registration No. S-802 DOCUMENT NUMBER 96936

Office of Register of Deeds County of Forest

I hereby certify that the within instrument was filed in this office for record on the 26th day of August, 1969, and was filed in Book No. I Page No. of County Records. 8:30 AM.

Signature *Eugene Staszny* Title Register of Deeds

Township 40 North, Range 12 East, Section 3, Index No. E-13, Page No.

E 13

U.S. PUBLIC LAND SURVEY MONUMENT RECORD

Index No. E-13

State of Wisconsin }
County of Forest } ss.

I, Robert H. Winat, do hereby certify that on the 10 day of February, 1985, I found evidence of the Section corner of 3, 4, 9, 10 Township 40, North, Range 11 EAST, Fourth Principal Meridian, as described hereon; and that from this evidence I established a new monument and accessories as described hereon to perpetuate the original location of this corner.

Resident witnesses:

Mike Stevens

Mike Lukasko

History of original corner establishment: Wm. E. Daugherty est. in 1859.

G.L.O. set a brass capped iron pipe in 1941 with the following BT's:

Birch 6" N68°30'E 9.50 Lks.
Poplar 10" S64°E 33.00Lks.
White Birch 5" S41°W 53.50 Lks.
White Birch 7" N35°W 53.50 Lks.

Jean F. Resvick in 1969 found these BT's:

White Birch 9" N70°30'E 6.30' White Birch 9" N37°W 35.50'
White Birch 9" S43°W 35.10' Resvick set BT: W. Birch 8" S21°E 15.86'.

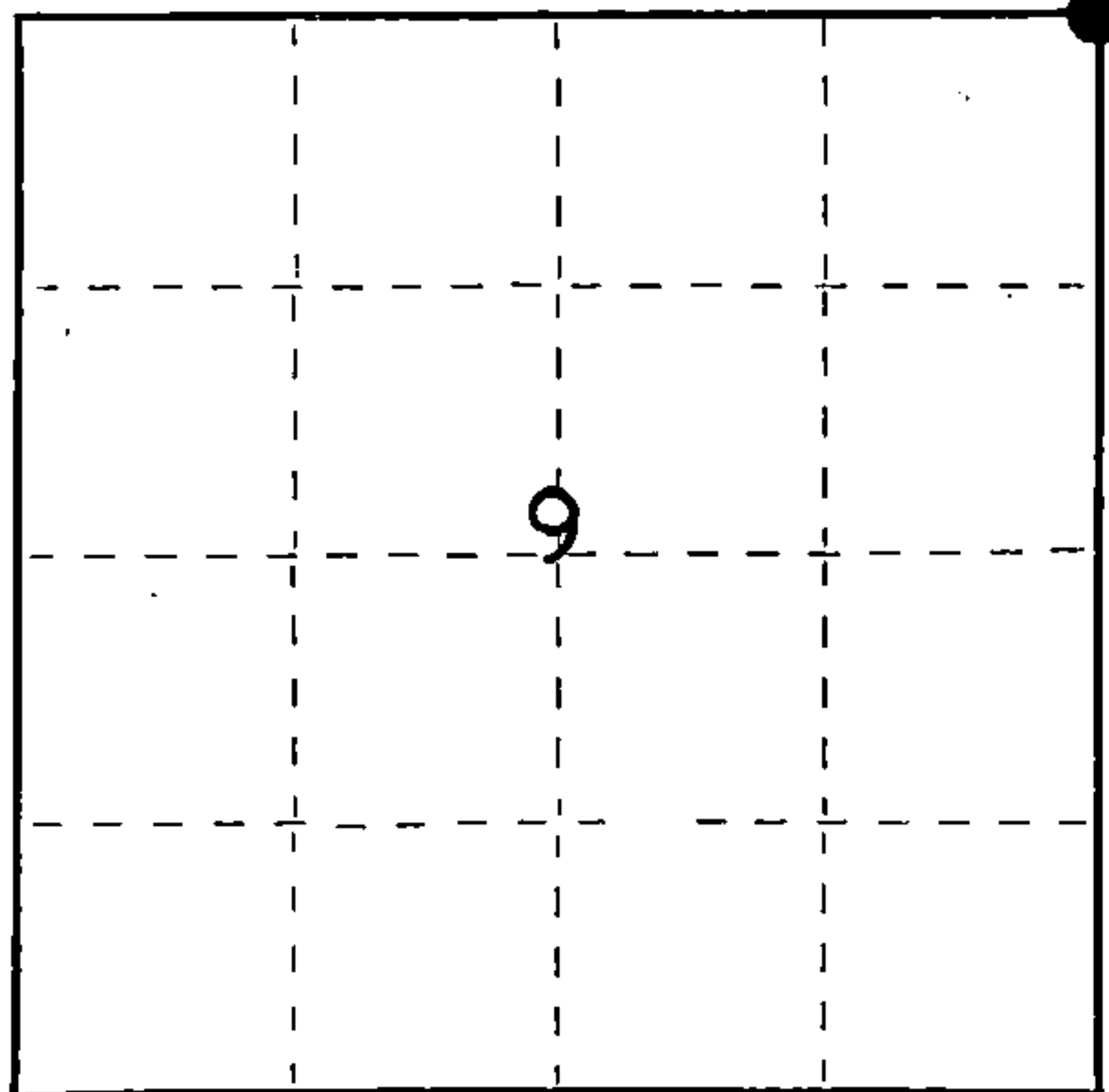
Description of corner evidence found:

White Birch 10" S20°E 16.00' in poor condition
White Birch 10" S37°30'W 34.83' in good condition
White Birch 11" N64°E 6.31' tree has some punky areas, some limbs are dieing.
White Birch 10" N35°30'W 35.35' scribing visible.

Description of monument and accessories I established to perpetuate the original location of this corner.

Made new BT's:

Sugar Maple 8" N60°W 28.29'
Sugar Maple 6" S47°30'E 37.75'
Sign Post S30°W 1.00'



● = Corner monument restored.

(over) Dated at Rhineland, Wis., this 4 day of June, 1985.

Signature Robert H. Winat Title Land Surveyor Registration No. 1090
(County Surveyor, Registered Land Surveyor, or other duly authorized official)

Office of Register of Deeds, County of Forest, I hereby certify that the within instrument was filed in this office for record on the 24th day of July, 1985 at 1:10 o'clock P. M.

Paul Aschenbrenner
(Register of Deeds)

By.....Deputy

FORM NO. 985-A

H.C. Miller Company

Stock No. 26273

DOCUMENT NUMBER 128471

44012040000

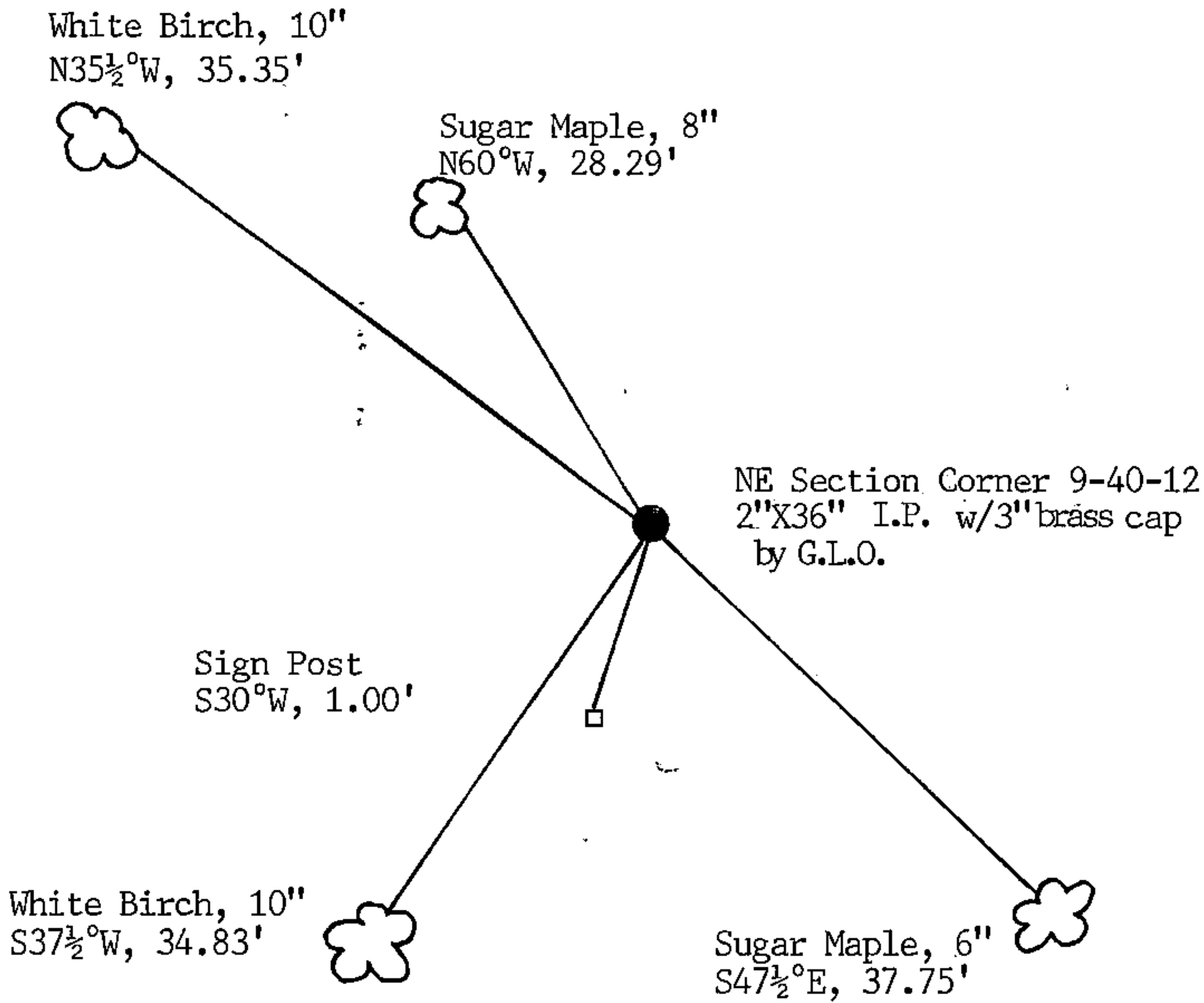
(e) Describe any material discrepancy between the location of the corner as restored or reestablished and the location of that corner as previously restored or reestablished by distance and direction. Show the discrepancy on the plan view drawing under (d), above. Show the distances between the corner as previously restored or reestablished and (1) the corner as restored or reestablished, and (2) to at least 2 of the witness monuments shown on the drawing in (d), above.

See drawing below.

(f) Was the corner restored through acceptance of (1) an obliterated evidence location, or, (2) a found perpetuated location?

Found perpetuated location.

(g&h) Was the corner reestablished through lost corner proportionate methods? If so, show the method, including the directions and distances to other public land survey corners used as evidence or used for proportioning in determining the corner location?



(i) I, Robert H. Winat
(type or print name) certify that the corner location shown on this record was determined by me or under my direction and control and that this U.S. Public Land Survey Monument Record is correct and complete to the best of my knowledge and belief.

Robert H. Winat 7 June '85
Signature Date